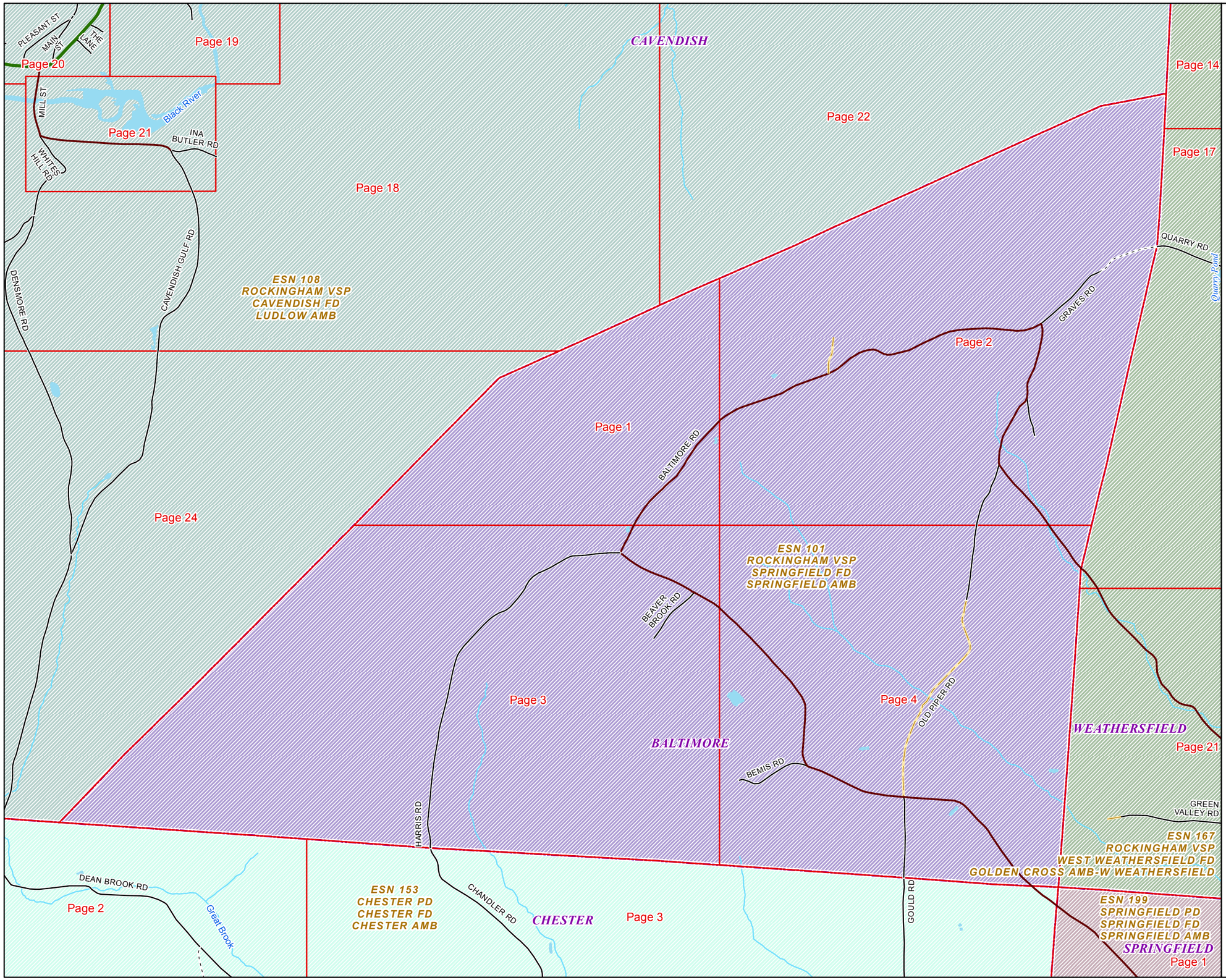

VERMONT

E9-1-1 MapBook

Baltimore

E9-1-1 MapBook with GIS Data

Use constraints: The 9-1-1 related data layers (Esites, Landmarks, Roads, Driveways, Footprints, Atlas Sheets, ESZ, etc.) were developed and designed for Enhanced 9-1-1 purposes only. The user should understand that the nature of the Enhanced 9-1-1 data layers means they are never complete. **Each municipal government is responsible for maintenance of the E9-1-1 database.**Other data (non-E9-1-1 related) used in the Vermont E9-1-1 MapBook is acquired from the Vermont Center for Geographic Information (VCGI) (vcgi.vermont.gov) and local Regional Planning Commissions.

Disclaimer:
This Vermont E9-1-1 MapBook and GIS data is for general reference only. Data layers that appear on the map may or may not be accurate, current or otherwise reliable. The E9-1-1 Board and the State of Vermont make no representations of any kind, including but not limited to the warranties of merchantability or fitness for a particular use, not are any such warranties to be implies with respect to the GIS data and MapBook.

For Questions/Updates:
Contact VT Enhanced 9-1-1 Board:
Phone: 802-828-4911
Email: e911.info@vermont.gov
Website: e911.vermont.gov

3/31/2016

	Community	Low	High	Pages
-- B --				
BALTIMORE RD	BALTIMORE	1902	2370	1,2,3
BALTIMORE RD	BALTIMORE	0	3619	2
BALTIMORE RD	BALTIMORE	0	4235	2,4
BALTIMORE RD	BALTIMORE	0	1714	3
BALTIMORE RD	BALTIMORE	6	518	4
BALTIMORE RD	BALTIMORE	568	790	4
BALTIMORE RD	BALTIMORE	870	1268	3,4
BALTIMORE RD	BALTIMORE	2855	3294	2
BALTIMORE RD	BALTIMORE	3625	3656	2
BALTIMORE RD	WEATHERSFIELD	328	1175	4
BEAVER BROOK RD	BALTIMORE	191	192	3
BEMIS RD	BALTIMORE	54	238	4
-- G --				
GOULD RD	BALTIMORE	0	192	4
GOULD RD	CHESTER	32	590	4
GRAVES RD	BALTIMORE	76	217	2
GRAVES RD	BALTIMORE	0	271	2
-- H --				
HARRIS RD	BALTIMORE	49	1138	3
-- M --				
MOUNTAIN LN	BALTIMORE	24	62	2
-- O --				
OLD PIPER RD	BALTIMORE	0	0	4
OLD PIPER RD	BALTIMORE	95	256	2,4
-- Q --				
QUARRY RD	WEATHERSFIELD	209	1161	2
-- R --				
ROBINSON RD	BALTIMORE	27	96	2

Legend

ESITES

SITETYPE

- **COMMERCIAL
- **CULTURAL
- **EDUCATIONAL
- **GOVERNMENT
- **INDUSTRIAL
- **OTHER COMMERCIAL
- **PUBLIC GATHERING
- **UTILITY
- ABANDONED
- ACCESS POINT
- ACCESSORY BARN
- ACCESSORY BUILDING
- AIR SUPPORT / MAINTENANCE FACILITY
- AIR TRAFFIC CONTROL CENTER / COMMAND CENTER
- AIRPORT TERMINAL
- AMBULANCE SERVICE
- AUDITORIUM / CONCERT HALL / THEATER / OPERA HOUSE
- BANK
- BOAT RAMP / DOCK
- BORDER CROSSING
- BORDER PATROL
- BREWERY
- BUS STATION / DISPATCH FACILITY
- CAMP
- CAMPGROUND
- CEMETERY
- CITY / TOWN HALL
- COAST GUARD
- COLLEGE / UNIVERSITY
- COMMERCIAL CONSTRUCTION SERVICE
- COMMERCIAL FARM
- COMMERCIAL GARAGE
- COMMERCIAL W/RESIDENCE
- COMMUNICATION BOX
- COMMUNICATION TOWER
- COMMUNITY / RECREATION FACILITY
- CONDOMINIUM
- COURT HOUSE
- CUSTOMS SERVICE
- DAY CARE FACILITY
- DEVELOPMENT SITE
- EBS TOWER
- EMERGENCY PHONE / CALLBOX
- FAIR / EXHIBITION/ RODEO GROUNDS
- FERRY TERMINAL / DISPATCH FACILITY
- FIRE STATION
- FISH FARM / HATCHERY
- FITNESS FACILITY
- FOOD DISTRIBUTION CENTER
- GAS STATION
- GATED W/BUILDING
- GATED W/O BUILDING
- GOLF COURSE
- GRAVEL PIT / QUARRY / MINE
- GREENHOUSE / NURSERY
- GROCERY STORE
- HARBOR / MARINA
- HAZARDOUS MATERIALS FACILITY
- HAZARDOUS STORAGE FACILITY
- HEALTH CLINIC
- HELIPAD / HELIPORT / HELISPOT
- HISTORIC SITE / POINT OF INTEREST
- HOSPITAL / MEDICAL CENTER
- HOUSE OF WORSHIP
- HYDROELECTRIC FACILITY
- ICE ARENA
- INSTITUTIONAL RESIDENCE / DORM / BARRACKS
- LANDFILL
- LAW ENFORCEMENT
- LIBRARY
- LODGING B&B / HOTEL / MOTEL / INN
- LOOKOUT TOWER
- LUMBER MILL / SAW MILL
- MANUFACTURING FACILITY
- MOBILE HOME
- MORGUE
- MULTI-FAMILY DWELLING
- MUSEUM
- NATIONAL GUARD /
- NUCLEAR FACILITY
- NURSING HOME / LONG TERM CARE
- OFFICE BUILDING
- OIL / GAS FACILITY
- OTHER
- OTHER RESIDENTIAL
- OUTPATIENT CLINIC
- PARK AND RIDE / COMMUTER
- PHARMACY
- PICNIC AREA
- POST OFFICE
- PRISON / CORRECTIONAL FACILITY
- PRIVATE AND EXPRESS SHIPPING FACILITY
- PSAP
- PUBLIC BEACH
- PUBLIC TELEPHONE
- PUBLIC WATER SUPPLY INTAKE
- PUBLIC WATER SUPPLY WELL
- PUMP STATION
- RACE TRACK / DRAGSTRIP
- RAILROAD STATION
- RESIDENTIAL FARM
- REST STOP / ROADSIDE PARK
- RESTAURANT
- RETAIL FACILITY
- RV HOOKUP
- SCHOOL K / 12
- SEASONAL HOME
- SHOOTING RANGE
- SINGLE FAMILY DWELLING
- SKI AREA / ALPINE
- SOLAR FACILITY
- SPORTS ARENA /
- STATE CAPITOL
- STATE GARAGE
- STATE GOVERNMENT FACILITY
- STATE PARK
- STORAGE UNITS
- SUBSTATION
- SUGARHOUSE
- TEMPORARY STRUCTURE
- TOWN GARAGE
- TOWN OFFICE
- TRAILHEAD
- TRANSFER STATION
- UNKNOWN
- US FOREST FACILITY
- US GOVERNMENT FACILITY
- UTILITY POLE W/PHONE
- VETERINARY HOSPITAL / CLINIC
- VISITOR / INFORMATION CENTER
- WAREHOUSE
- WASTE / BIOMASS FACILITY
- WASTEWATER TREATMENT PLANT
- WATER TANK
- WATER TOWER
- WIND FACILITY / WIND TOWER
- YOUTH CAMP

Legend

Roads

- Interstate Highway
- US Highway
- State Highway
- County Highway
- Town Highway Class 1
- Town Highway Class 2
- Town Highway Class 3
- Town Highway Class 4
- Private
- Driveway
- Discontinued Road
- Legal Trail
- Ferry
- Military - no public access
- National Forest Highway
- State Forest Highway
- Proposed
- Unknown
- Driveways

Hydrants

- Drafting Site
- Dry Hydrant
- Municipal Hydrant
- Pressurized Hydrant

Townline

Emergency Service Zones

FootPrints

- Airport
- Alpine Trail Easiest
- Alpine Trail Intermediate
- Alpine Trail Advanced
- Alpine Trail Expert
- Alpine Glade Marked
- Alpine Glade Not Marked
- Golf Course
- Quarry
- Shopping Center

CAVENDISH

ESN 108
ROCKINGHAM VSP
CAVENDISH FD
LUDLOW AMB

ESN 101
ROCKINGHAM VSP
SPRINGFIELD FD
SPRINGFIELD AMB

Page 1

BALTIMORE

BALTIMORE RD

2370
2239
2304
Page 2
2240
2190
2132
2100
2094
2080
2098
1905
1968
1902
1849

Page 3

Page 4

Page 1

Date: 3/31/2016

1 in = 425 feet

CAVENDISH

ESN 108
ROCKINGHAM VSP
CAVENDISH FD
LUDLOW AMB

BALTIMORE

ESN 167
ROCKINGHAM VSP
WEST WEATHERSFIELD FD
GOLDEN CROSS AMB-W WEATHERSFIELD

WEATHERSFIELD

ESN 101
ROCKINGHAM VSP
SPRINGFIELD FD
SPRINGFIELD AMB

GRAVES RD
QUARRY RD
BALTIMORE RD
MOUNTAIN LN
ROBINSON RD
OLD PIPER RD

Quarry Pond

Page 1
Page 2
Page 3
Page 4

2999 1129 1161 1147 1145 855 998 271 217 782
3135 76 3385 3357 3285 3133 3113 3001 3294 2855 2975 3118 3116 3036 2974 113 62 75 2647 24 2673 2489 2515
3617 3619 3625 3656 27 56 94 96 117
2370 2304 2239 2240 2190 2132 2100 2098 2080 2094 1905 1968 1902 1849
3945 3965 104 95 148 4095

Page 2 Date: 3/31/2016 1 in = 743 feet

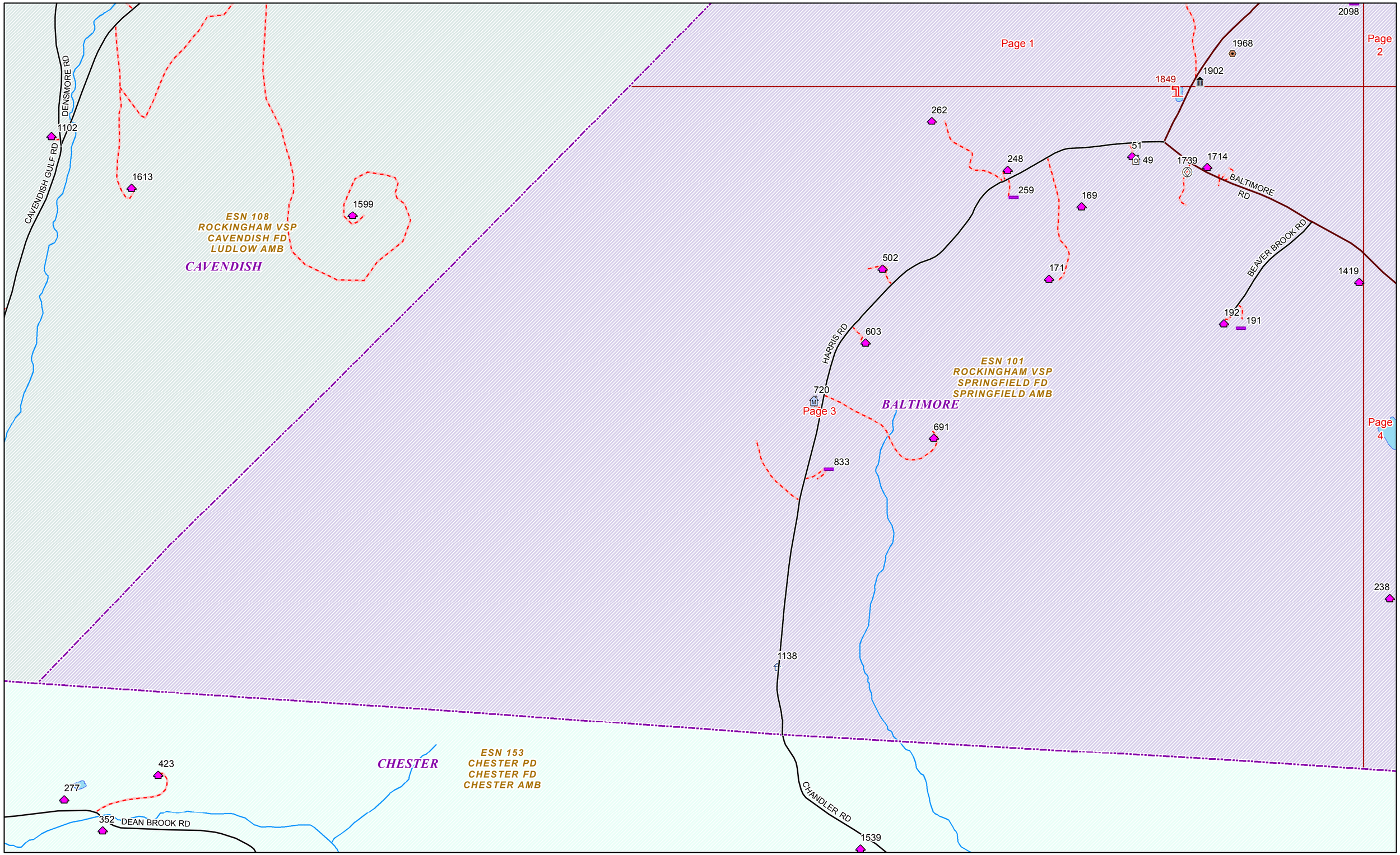

Page 3

Date: 3/31/2016

1 in = 694 feet

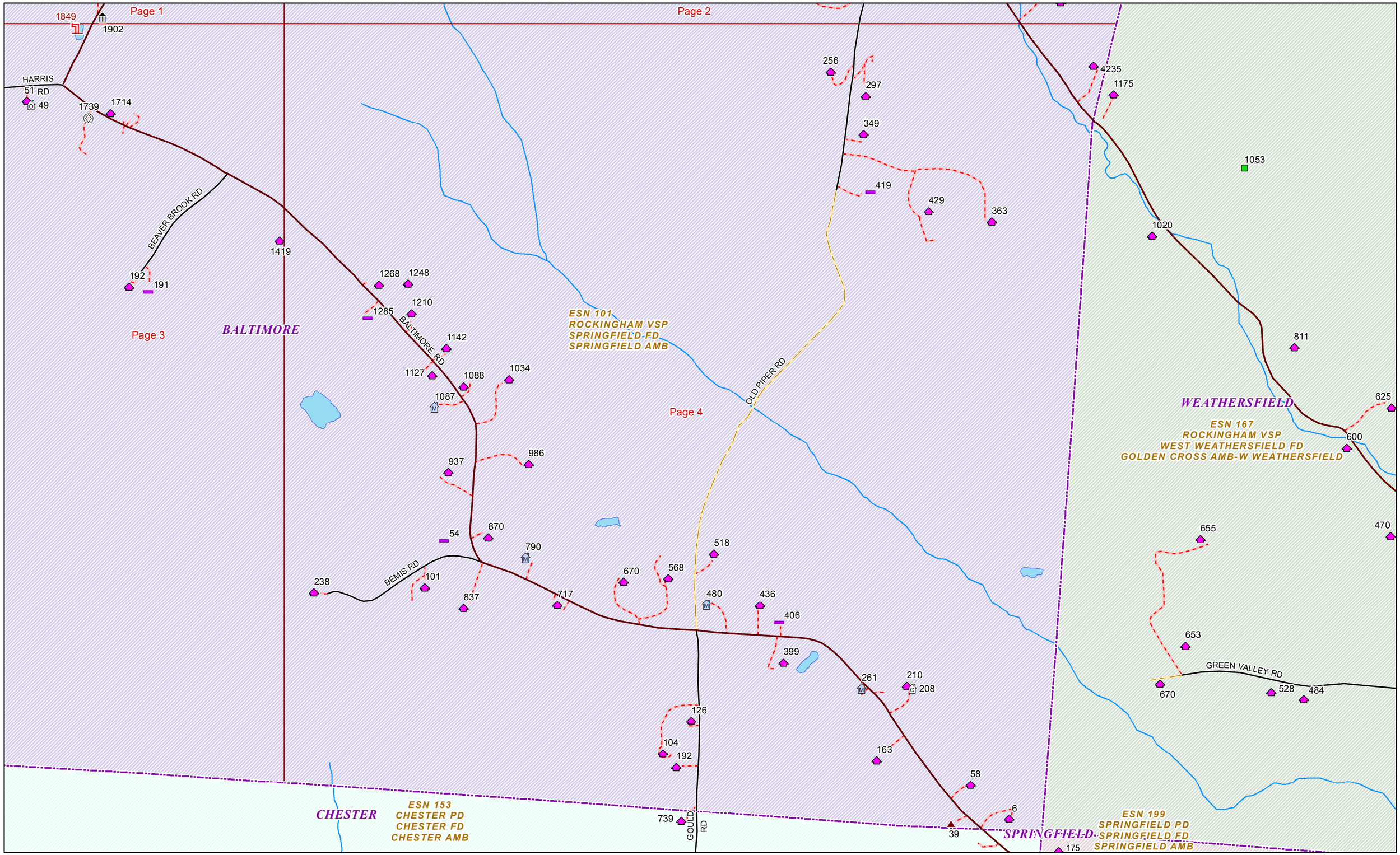

Page 4 Date: 3/31/2016 1 in = 623 feet