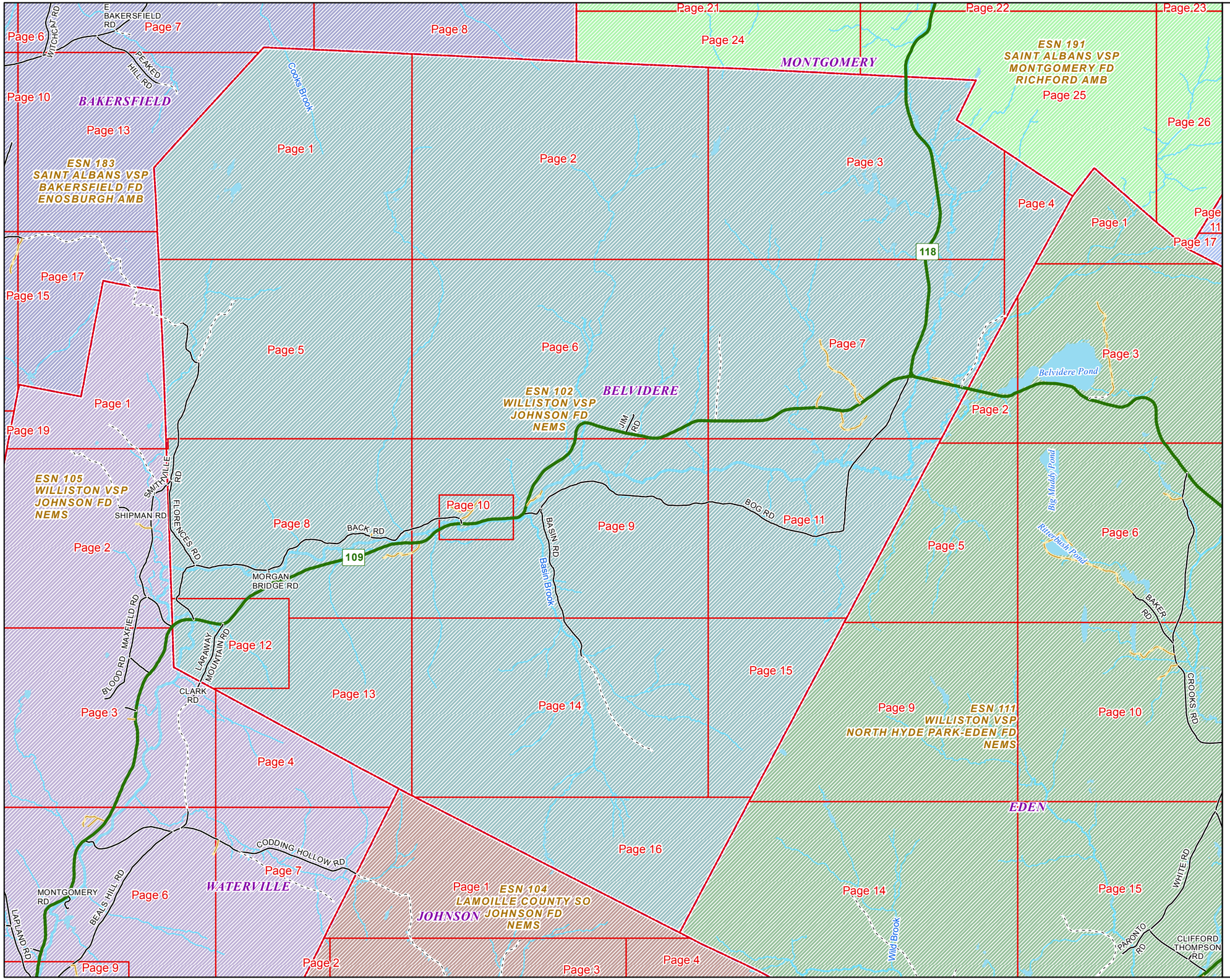

VERMONT

E9-1-1 MapBook

Belvidere

E9-1-1 MapBook with GIS Data

Use constraints: The 9-1-1 related data layers (Esites, Landmarks, Roads, Driveways, Footprints, Atlas Sheets, ESZ, etc.) were developed and designed for Enhanced 9-1-1 purposes only. The user should understand that the nature of the Enhanced 9-1-1 data layers means they are never complete. **Each municipal government is responsible for maintenance of the E9-1-1 database.**Other data (non-E9-1-1 related) used in the Vermont E9-1-1 MapBook is acquired from the Vermont Center for Geographic Information (VCGI) (vcgi.vermont.gov) and local Regional Planning Commissions.

Disclaimer:
This Vermont E9-1-1 MapBook and GIS data is for general reference only. Data layers that appear on the map may or may not be accurate, current or otherwise reliable. The E9-1-1 Board and the State of Vermont make no representations of any kind, including but not limited to the warranties of merchantability or fitness for a particular use, not are any such warranties to be implies with respect to the GIS data and MapBook.

For Questions/Updates:
Contact VT Enhanced 9-1-1 Board:
Phone: 802-828-4911
Email: e911.info@vermont.gov
Website: e911.vermont.gov

5/27/2016

	Community	Low	High	Pages
-- B --				
BACK RD	BELVIDERE	130	672	8,9,10
BACK RD	BELVIDERE	0	18	10
BACK RD	BELVIDERE	0	2314	8
BACK RD	BELVIDERE	834	1780	8
BACK RD	BELVIDERE	2402	2792	8,12
BASIN RD	BELVIDERE	0	0	9,14
BASIN RD	BELVIDERE	1286	1796	14
BELVIDERE RD	EDEN	0	5665	7
BOARDING HOUSE HILL RD	BELVIDERE	67	80	10
BOARDING HOUSE HILL RD	BELVIDERE	161	204	10
BOG RD	BELVIDERE	69	90	9
BOG RD	BELVIDERE	555	4060	7,9,11
-- C --				
CAMP RD	BELVIDERE	115	126	10
CLARK RD	WATERVILLE	1085	1320	12
COLD HOLLOW DR	BELVIDERE	115	134	7
-- D --				
DEER TRACK DR	BELVIDERE	0	184	7
-- F --				
FLORENCES RD	BELVIDERE	28	732	8
-- H --				
HAZEL LN	BELVIDERE	54	76	7
-- J --				
JIM RD	BELVIDERE	0	160	6
JOHN LOT	BELVIDERE	0	0	7
-- K --				
KNEEN DR	BELVIDERE	0	155	7
-- L --				
LARAWAY MOUNTAIN RD	BELVIDERE	75	410	12
LAWRENCE RD	BELVIDERE	0	420	7
LONESOME DOVE LN	BELVIDERE	34	74	8
LOST MEADOWS RD	BELVIDERE	126	373	8,9
-- M --				
MORGAN BRIDGE RD	BELVIDERE	0	0	8

	Community	Low	High	Pages
-- N --				
NEWTON VALLEY RD	BELVIDERE	0	0	4,7
-- S --				
S MAIN ST	MONTGOMERY	0	4678	3
SACKETTS HARBOR RD	BELVIDERE	0	0	5
SMITHVILLE RD	BELVIDERE	0	0	8
SMITHVILLE RD	WATERVILLE	0	1244	8
SMITHVILLE RD	BELVIDERE	0	0	5
SMITHVILLE RD	BELVIDERE	1581	1948	5,8
SULLYS DR	BELVIDERE	92	120	9
-- T --				
TOWN HWY 5	WATERVILLE	0	0	5
-- V --				
VT ROUTE 109	BELVIDERE	0	0	7
VT ROUTE 109	BELVIDERE	0	52	7
VT ROUTE 109	BELVIDERE	0	3694	9
VT ROUTE 109	BELVIDERE	115	196	7
VT ROUTE 109	BELVIDERE	580	638	7
VT ROUTE 109	BELVIDERE	687	750	7
VT ROUTE 109	BELVIDERE	869	1674	7
VT ROUTE 109	BELVIDERE	1717	2256	6,7
VT ROUTE 109	BELVIDERE	2723	3476	6,9
VT ROUTE 109	BELVIDERE	3721	4168	9,10
VT ROUTE 109	BELVIDERE	4262	4515	9,10
VT ROUTE 109	BELVIDERE	4618	4720	8,9
VT ROUTE 109	BELVIDERE	5780	6310	8,12
VT ROUTE 109	BELVIDERE	6343	6504	12
VT ROUTE 109	BELVIDERE	6559	6660	12
VT ROUTE 109	WATERVILLE	0	0	12
VT ROUTE 118 N	BELVIDERE	0	0	7
VT ROUTE 118 N	BELVIDERE	70	2232	3,7
VT ROUTE 118 S	BELVIDERE	0	0	7
VT ROUTE 118 S	BELVIDERE	55	80	7

Community	Low	High	Pages

Community	Low	High	Pages

Legend

ESITES

SITETYPE

- **COMMERCIAL
- **CULTURAL
- **EDUCATIONAL
- **GOVERNMENT
- **INDUSTRIAL
- **OTHER COMMERCIAL
- **PUBLIC GATHERING
- **UTILITY
- ABANDONED
- ACCESS POINT
- ACCESSORY BARN
- ACCESSORY BUILDING
- AIR SUPPORT / MAINTENANCE FACILITY
- AIR TRAFFIC CONTROL CENTER / COMMAND CENTER
- AIRPORT TERMINAL
- AMBULANCE SERVICE
- AUDITORIUM / CONCERT HALL / THEATER / OPERA HOUSE
- BANK
- BOAT RAMP / DOCK
- BORDER CROSSING
- BORDER PATROL
- BREWERY
- BUS STATION / DISPATCH FACILITY
- CAMP
- CAMPGROUND
- CEMETERY
- CITY / TOWN HALL
- COAST GUARD
- COLLEGE / UNIVERSITY
- COMMERCIAL CONSTRUCTION SERVICE
- COMMERCIAL FARM
- COMMERCIAL GARAGE
- COMMERCIAL W/RESIDENCE
- COMMUNICATION BOX
- COMMUNICATION TOWER
- COMMUNITY / RECREATION FACILITY
- CONDOMINIUM
- COURT HOUSE
- CUSTOMS SERVICE
- DAY CARE FACILITY
- DEVELOPMENT SITE
- EBS TOWER
- EMERGENCY PHONE / CALLBOX
- FAIR / EXHIBITION/ RODEO GROUNDS
- FERRY TERMINAL / DISPATCH FACILITY
- FIRE STATION
- FISH FARM / HATCHERY
- FITNESS FACILITY
- FOOD DISTRIBUTION CENTER
- GAS STATION
- GATED W/BUILDING
- GATED W/O BUILDING
- GOLF COURSE
- GRAVEL PIT / QUARRY / MINE
- GREENHOUSE / NURSERY
- GROCERY STORE
- HARBOR / MARINA
- HAZARDOUS MATERIALS FACILITY
- HAZARDOUS STORAGE FACILITY
- HEALTH CLINIC
- HELIPAD / HELIPORT / HELISPOT
- HISTORIC SITE / POINT OF INTEREST
- HOSPITAL / MEDICAL CENTER
- HOUSE OF WORSHIP
- HYDROELECTRIC FACILITY
- ICE ARENA
- INSTITUTIONAL RESIDENCE / DORM / BARRACKS
- LANDFILL
- LAW ENFORCEMENT
- LIBRARY
- LODGING B&B / HOTEL / MOTEL / INN
- LOOKOUT TOWER
- LUMBER MILL / SAW MILL
- MANUFACTURING FACILITY
- MOBILE HOME
- MORGUE
- MULTI-FAMILY DWELLING
- MUSEUM
- NATIONAL GUARD /
- NUCLEAR FACILITY
- NURSING HOME / LONG TERM CARE
- OFFICE BUILDING
- OIL / GAS FACILITY
- OTHER
- OTHER RESIDENTIAL
- OUTPATIENT CLINIC
- PARK AND RIDE / COMMUTER
- PHARMACY
- PICNIC AREA
- POST OFFICE
- PRISON / CORRECTIONAL FACILITY
- PRIVATE AND EXPRESS SHIPPING FACILITY
- PSAP
- PUBLIC BEACH
- PUBLIC TELEPHONE
- PUBLIC WATER SUPPLY INTAKE
- PUBLIC WATER SUPPLY WELL
- PUMP STATION
- RACE TRACK / DRAGSTRIP
- RAILROAD STATION
- RESIDENTIAL FARM
- REST STOP / ROADSIDE PARK
- RESTAURANT
- RETAIL FACILITY
- RV HOOKUP
- SCHOOL K / 12
- SEASONAL HOME
- SHOOTING RANGE
- SINGLE FAMILY DWELLING
- SKI AREA / ALPINE
- SOLAR FACILITY
- SPORTS ARENA /
- STATE CAPITOL
- STATE GARAGE
- STATE GOVERNMENT FACILITY
- STATE PARK
- STORAGE UNITS
- SUBSTATION
- SUGARHOUSE
- TEMPORARY STRUCTURE
- TOWN GARAGE
- TOWN OFFICE
- TRAILHEAD
- TRANSFER STATION
- UNKNOWN
- US FOREST FACILITY
- US GOVERNMENT FACILITY
- UTILITY POLE W/PHONE
- VETERINARY HOSPITAL / CLINIC
- VISITOR / INFORMATION CENTER
- WAREHOUSE
- WASTE / BIOMASS FACILITY
- WASTEWATER TREATMENT PLANT
- WATER TANK
- WATER TOWER
- WIND FACILITY / WIND TOWER
- YOUTH CAMP

Legend

Roads

- Interstate Highway
- US Highway
- State Highway
- County Highway
- Town Highway Class 1
- Town Highway Class 2
- Town Highway Class 3
- Town Highway Class 4
- Private
- Driveway
- D — — D - Discontinued Road
- LT- - - -LT Legal Trail
- Ferry
- Military - no public access
- National Forest Highway
- State Forest Highway
- Proposed
- Unknown
- Driveways

Hydrants

- Drafting Site
- Dry Hydrant
- Municipal Hydrant
- Pressurized Hydrant

Townline

Emergency Service Zones

FootPrints

- Airport
- Alpine Trail Easiest
- Alpine Trail Intermediate
- Alpine Trail Advanced
- Alpine Trail Expert
- Alpine Glade Marked
- Alpine Glade Not Marked
- Golf Course
- Quarry
- Shopping Center

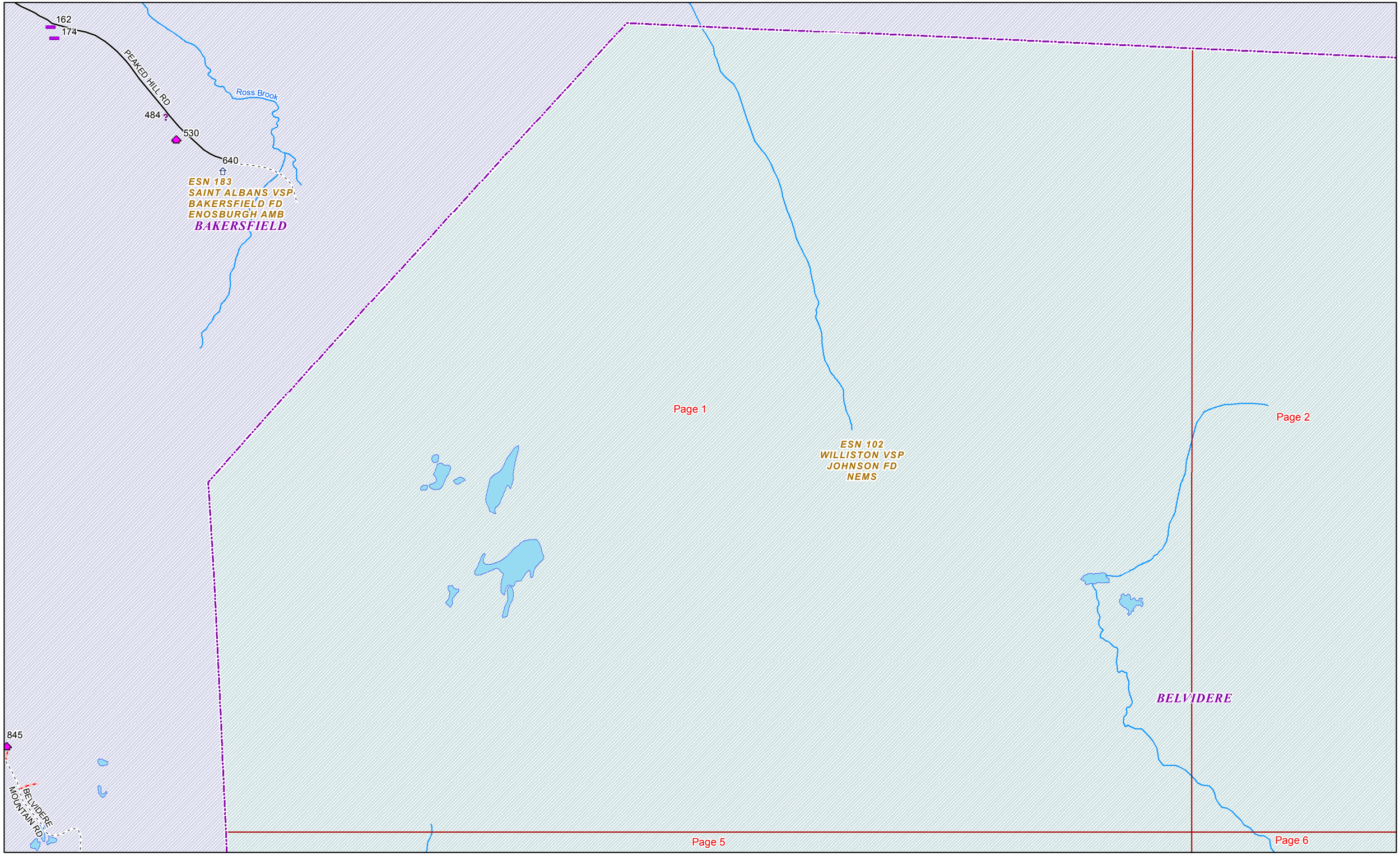

Date: 5/27/2016

1 in = 938 feet

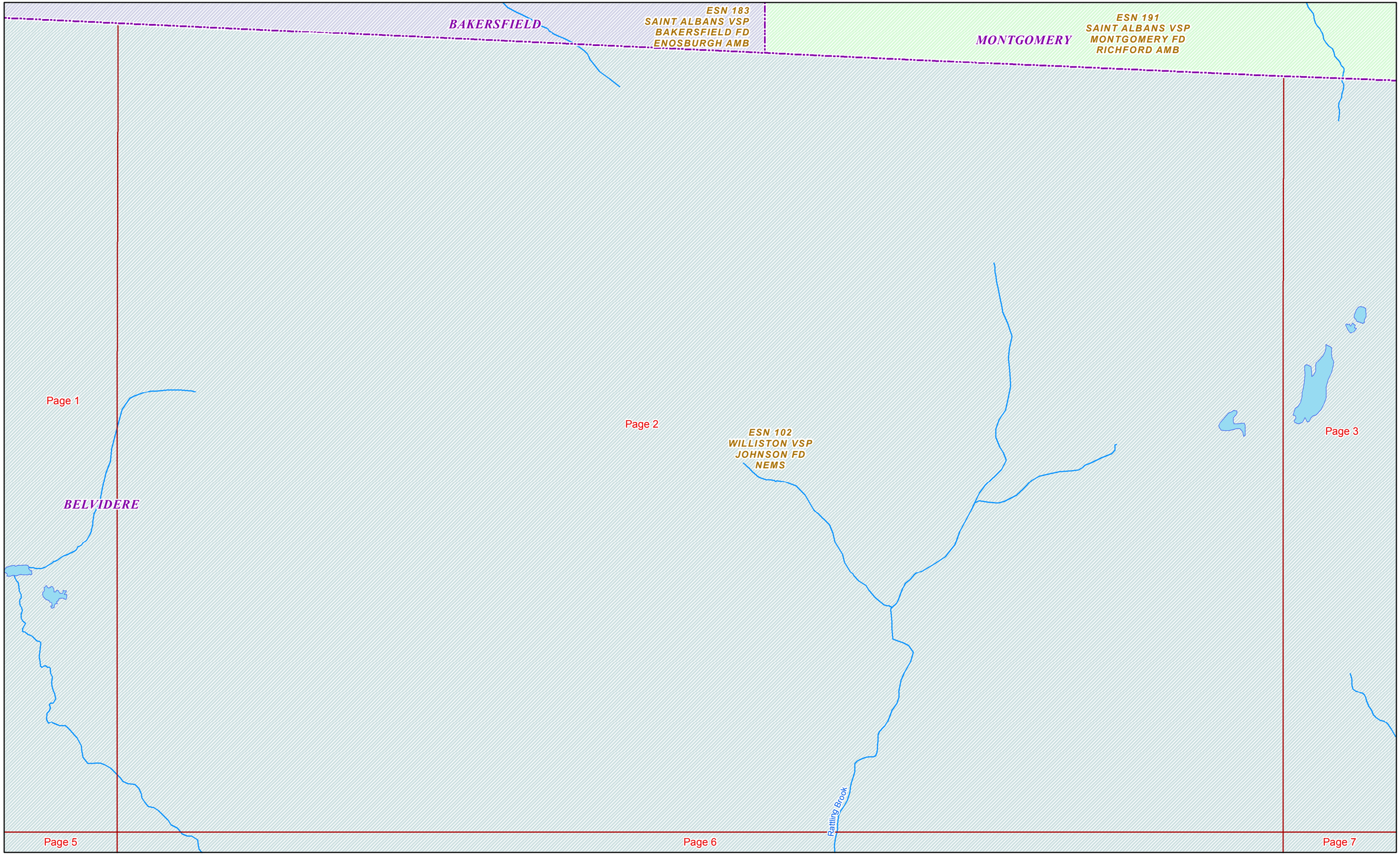

Page 2

Date: 5/27/2016

1 in = 908 feet

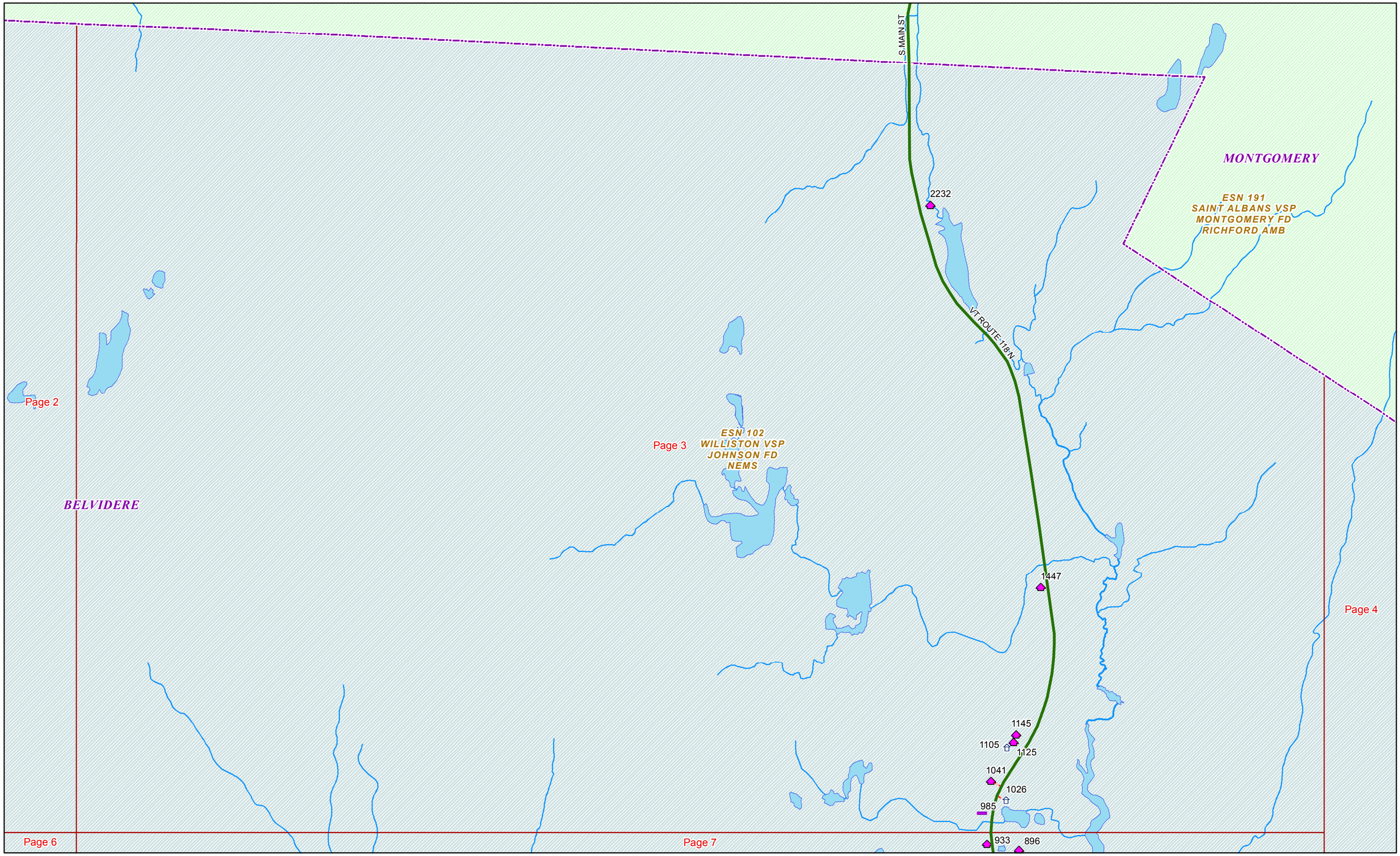

Date: 5/27/2016

1 in = 848 feet

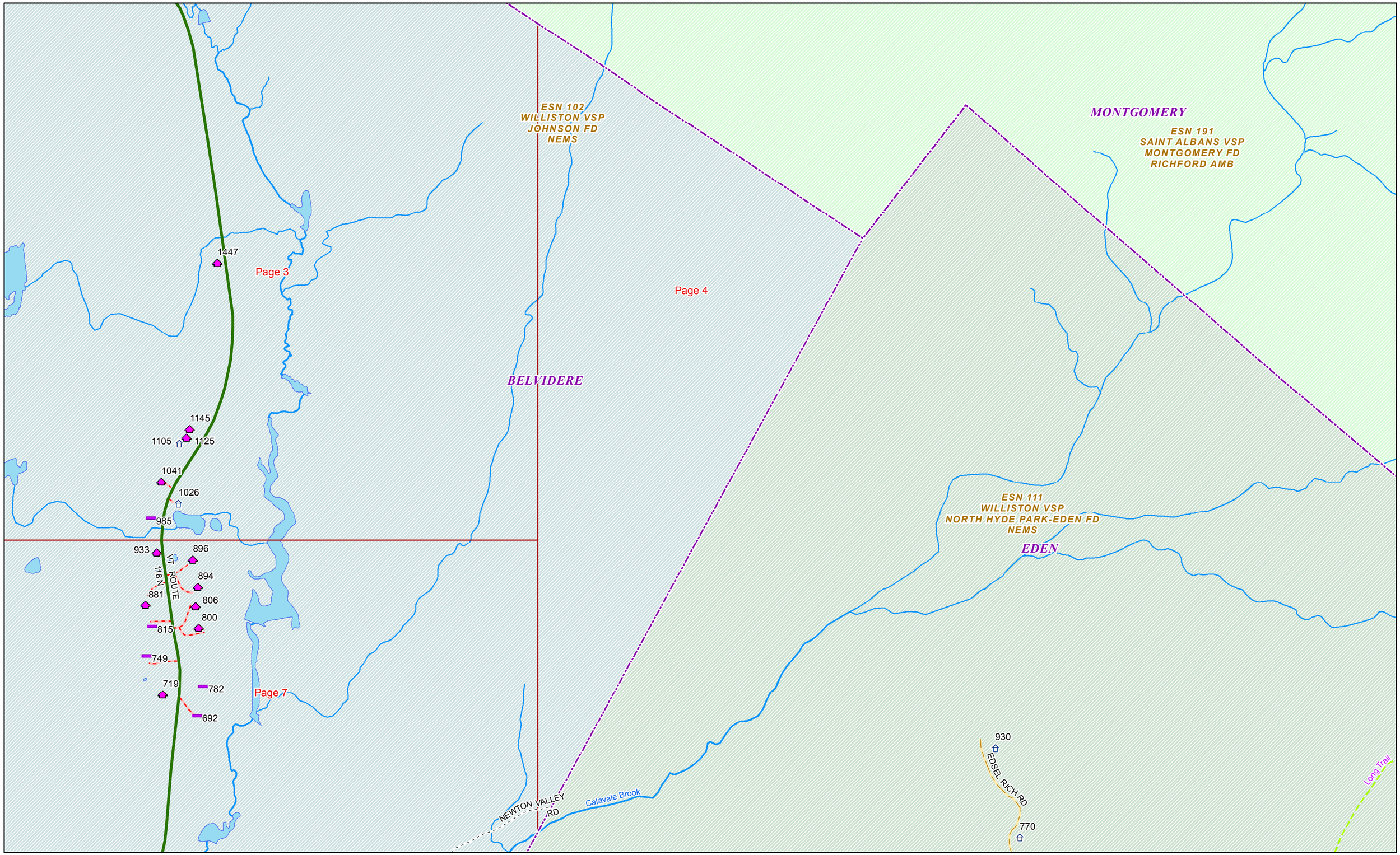

Page 4

Date: 5/27/2016

1 in = 751 feet

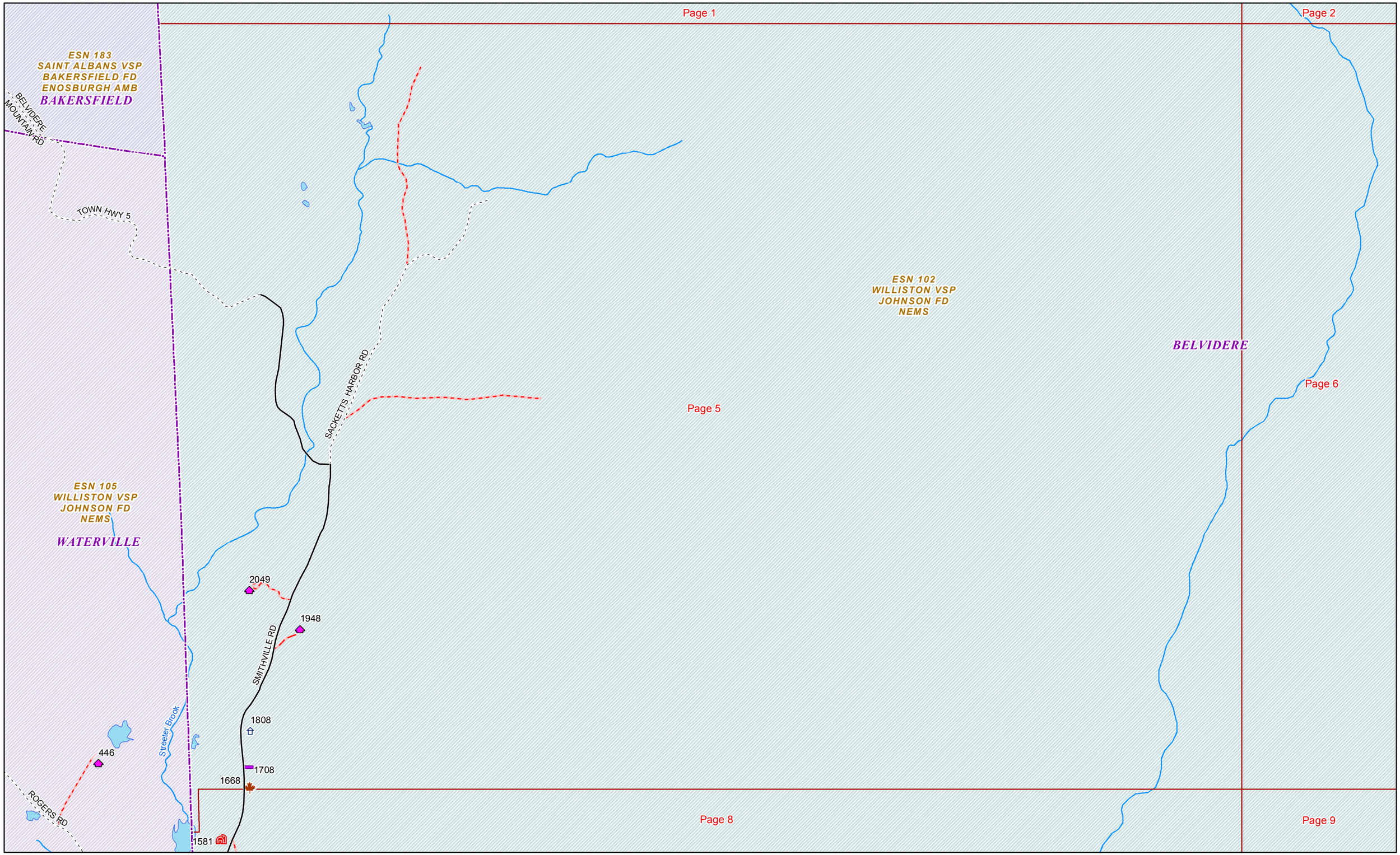

Date: 5/27/2016

1 in = 836 feet

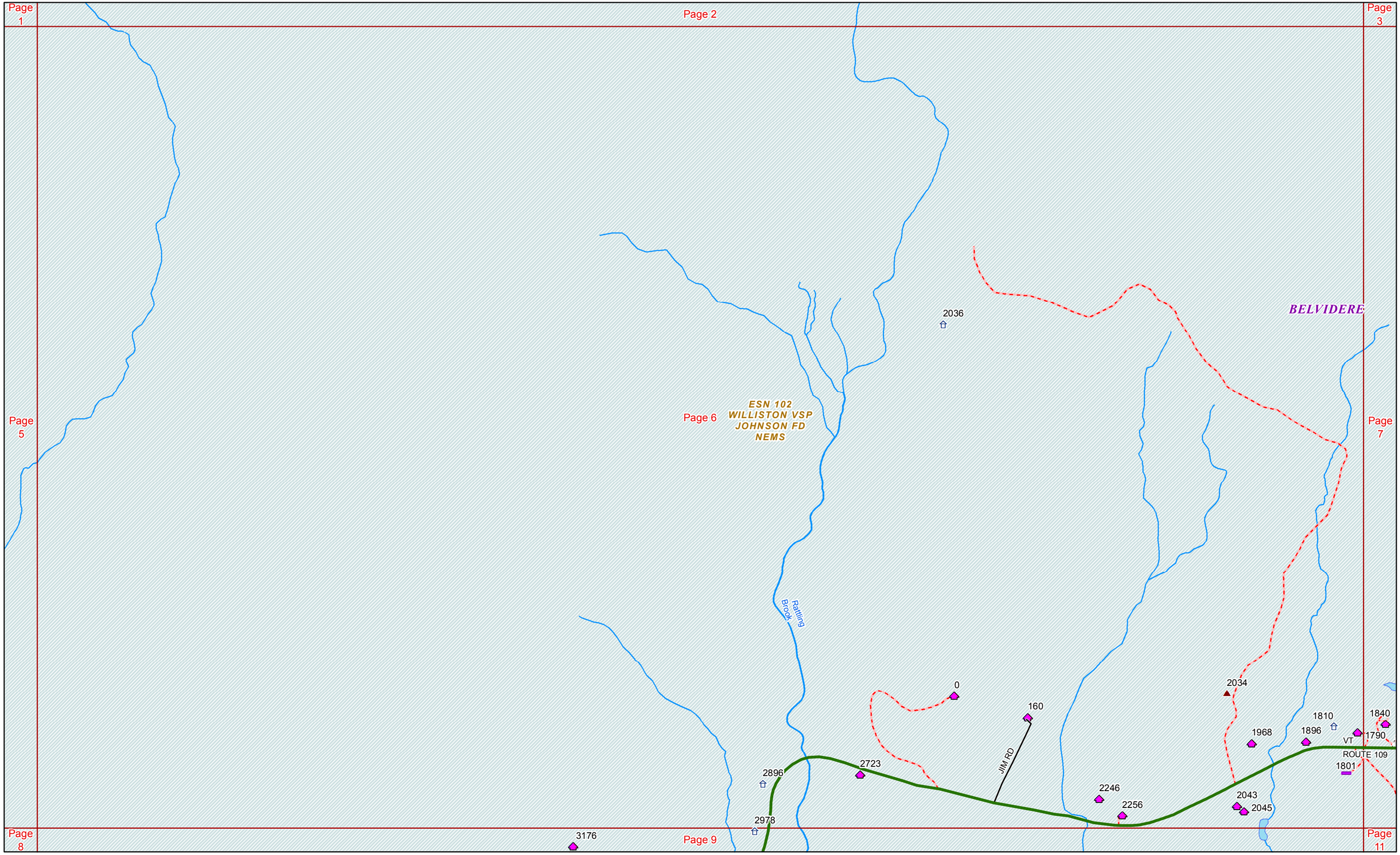

Page 6 Date: 5/27/2016 1 in = 798 feet

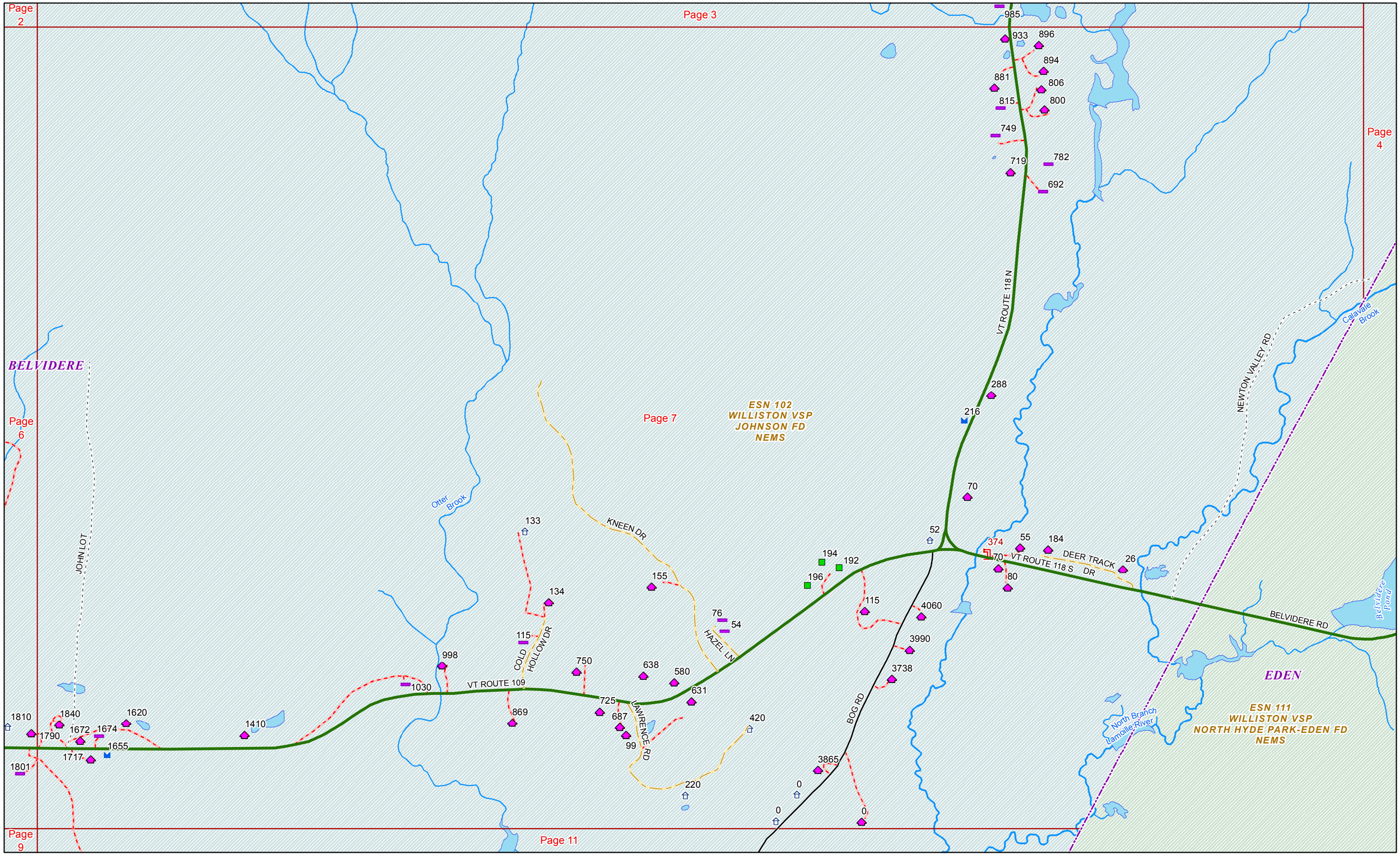

Page 7 Date: 5/27/2016 1 in = 798 feet

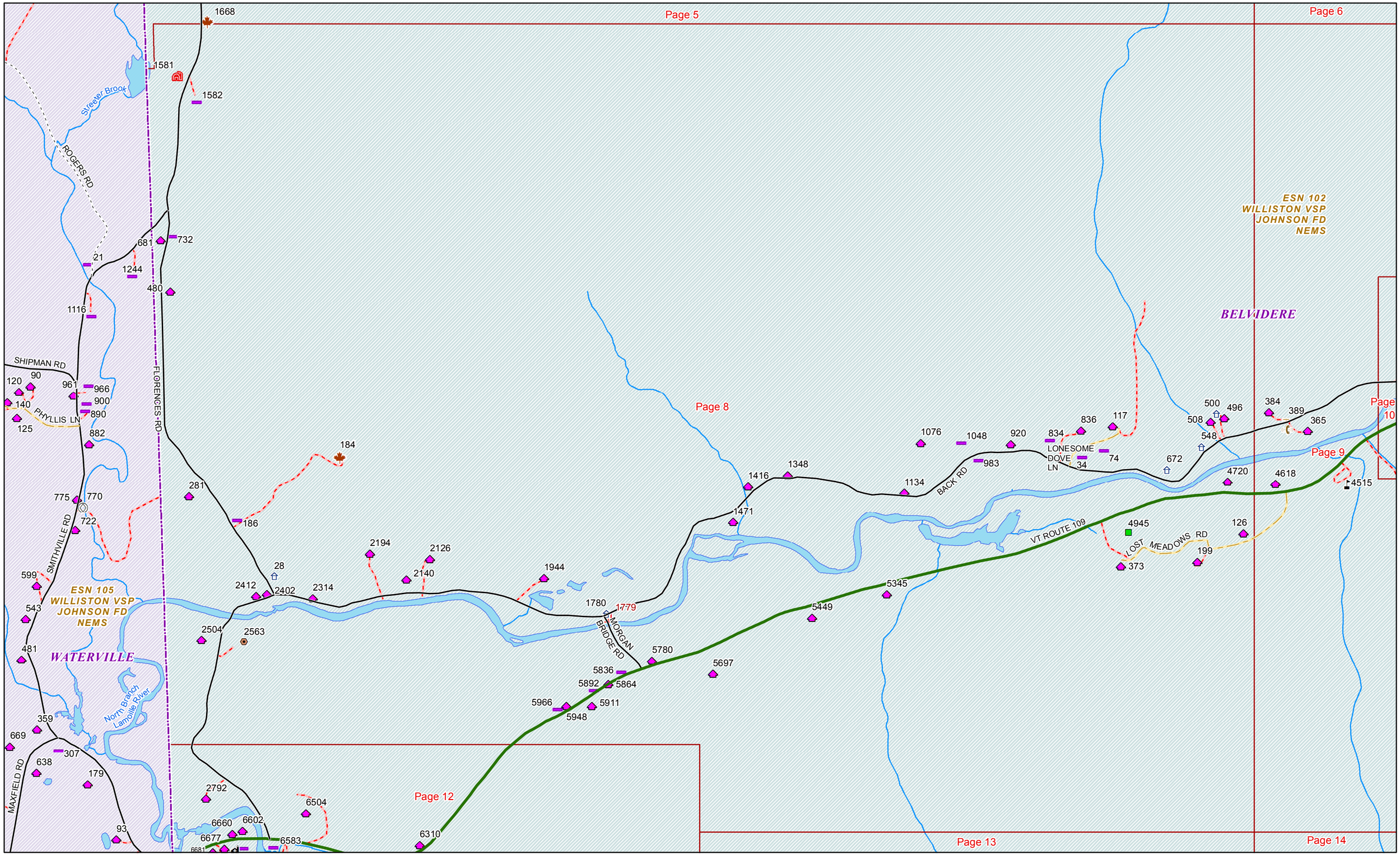

Page 8 Date: 5/27/2016 1 in = 792 feet

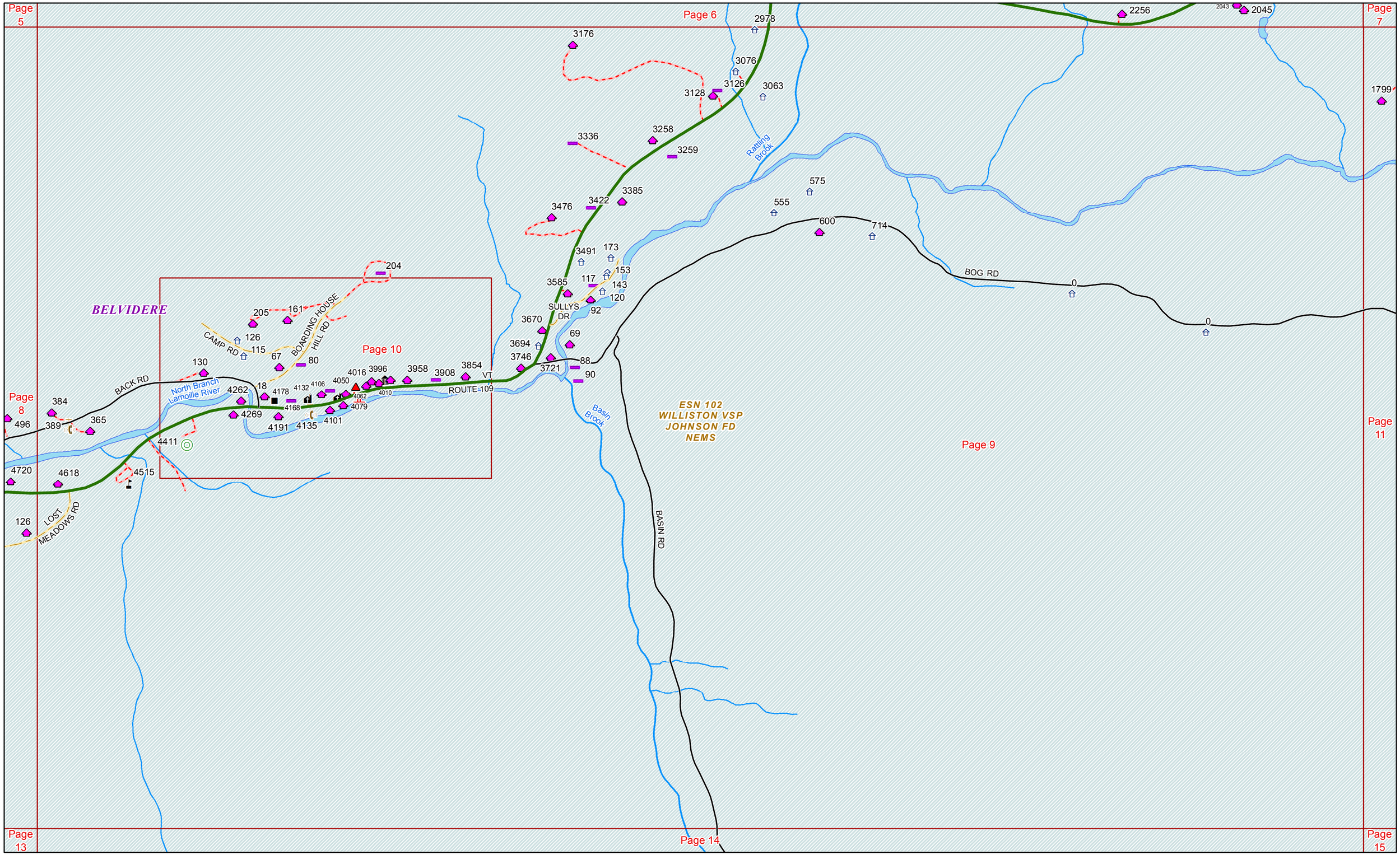

Page 9 Date: 5/27/2016 1 in = 798 feet

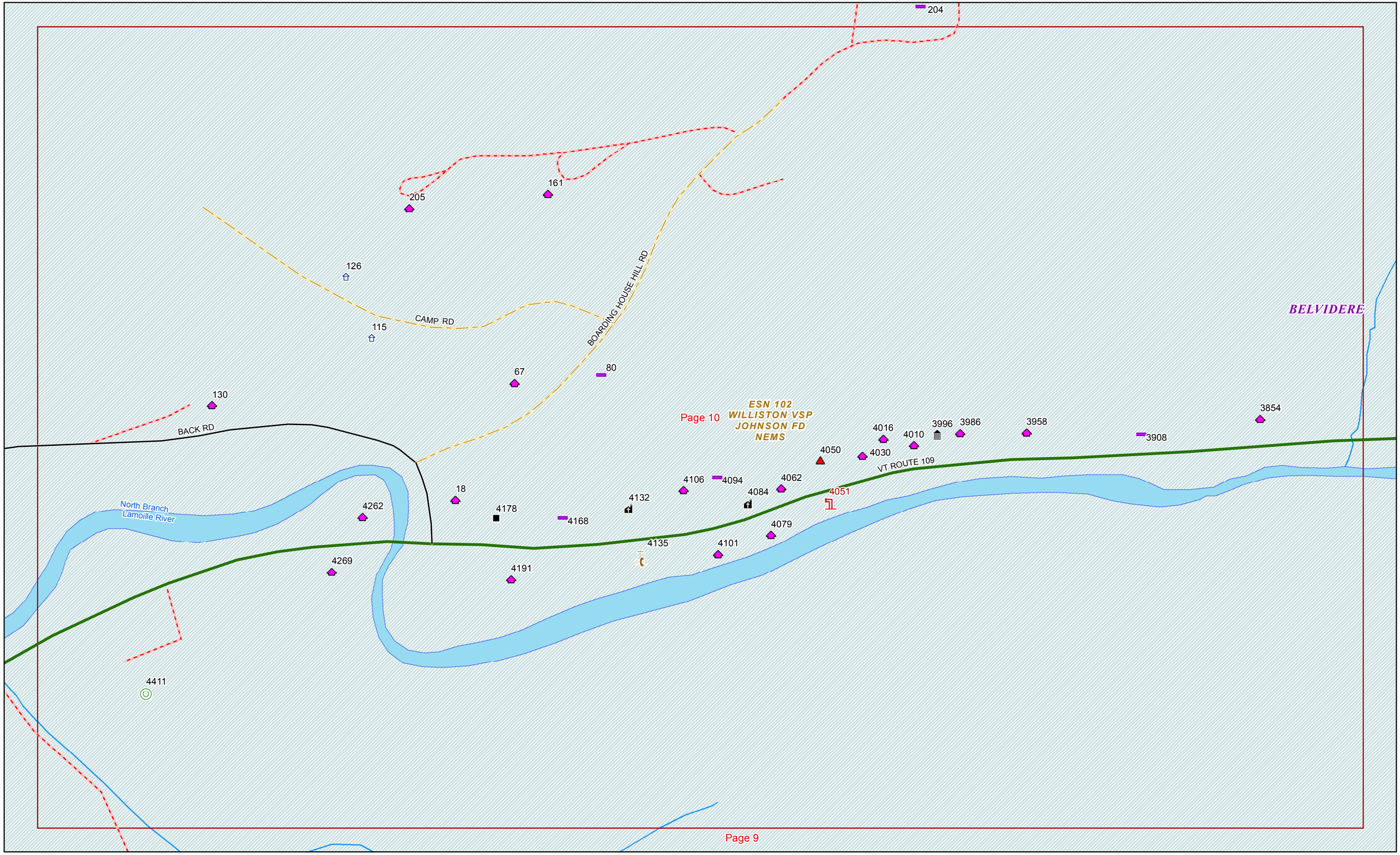

Date: 5/27/2016

1 in = 200 feet

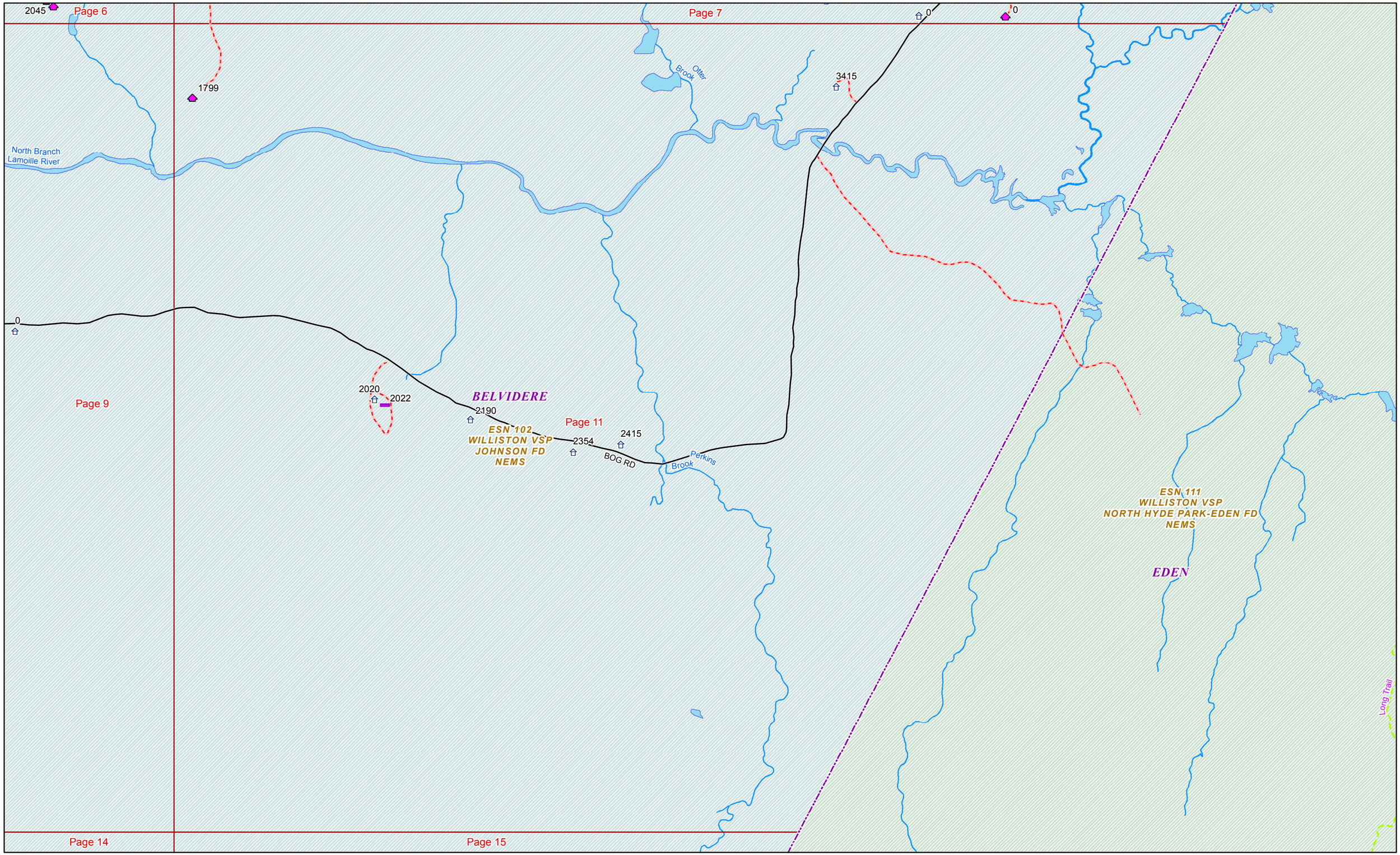

Page 11 Date: 5/27/2016 1 in = 792 feet

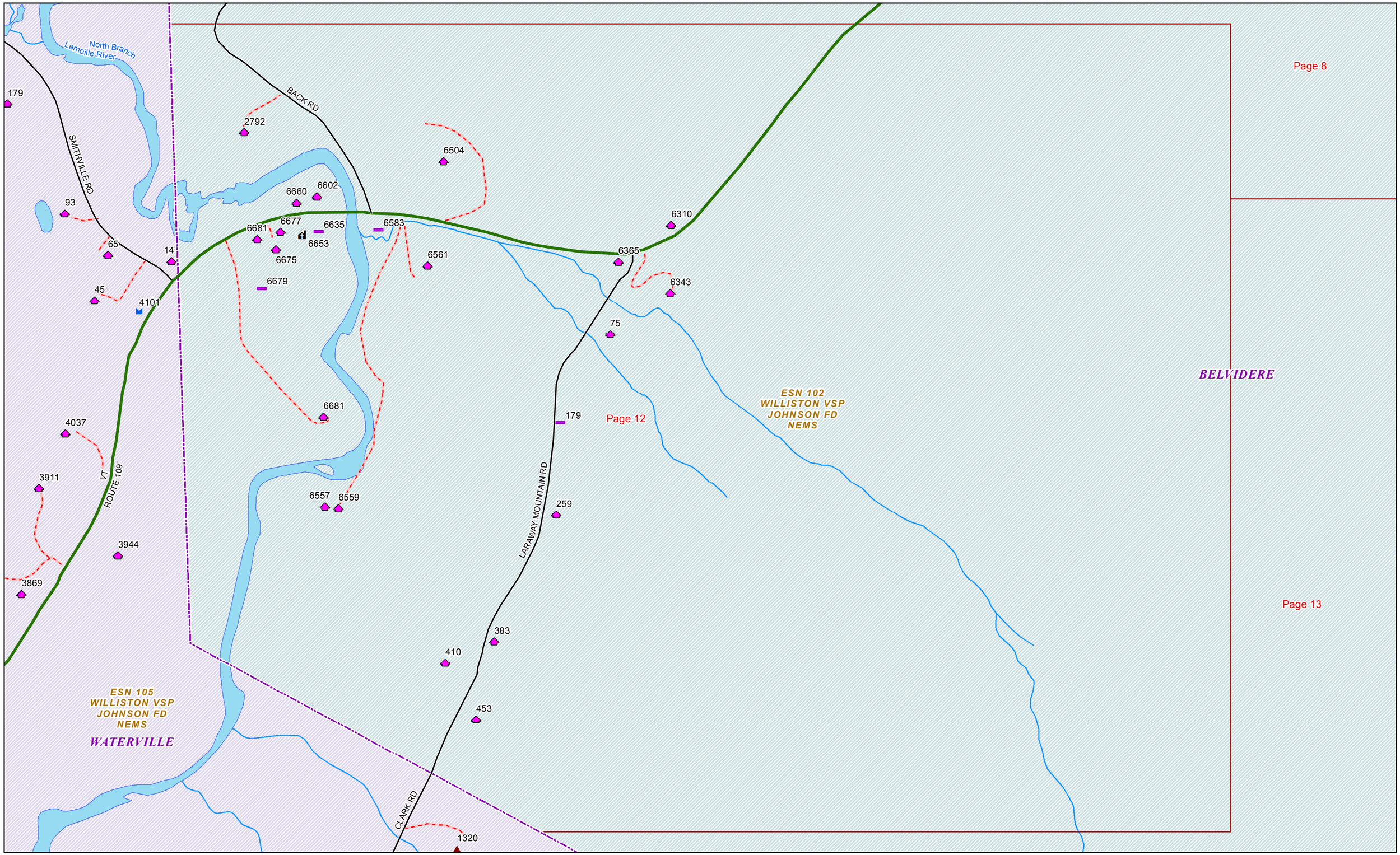

Date: 5/27/2016

1 in = 396 feet

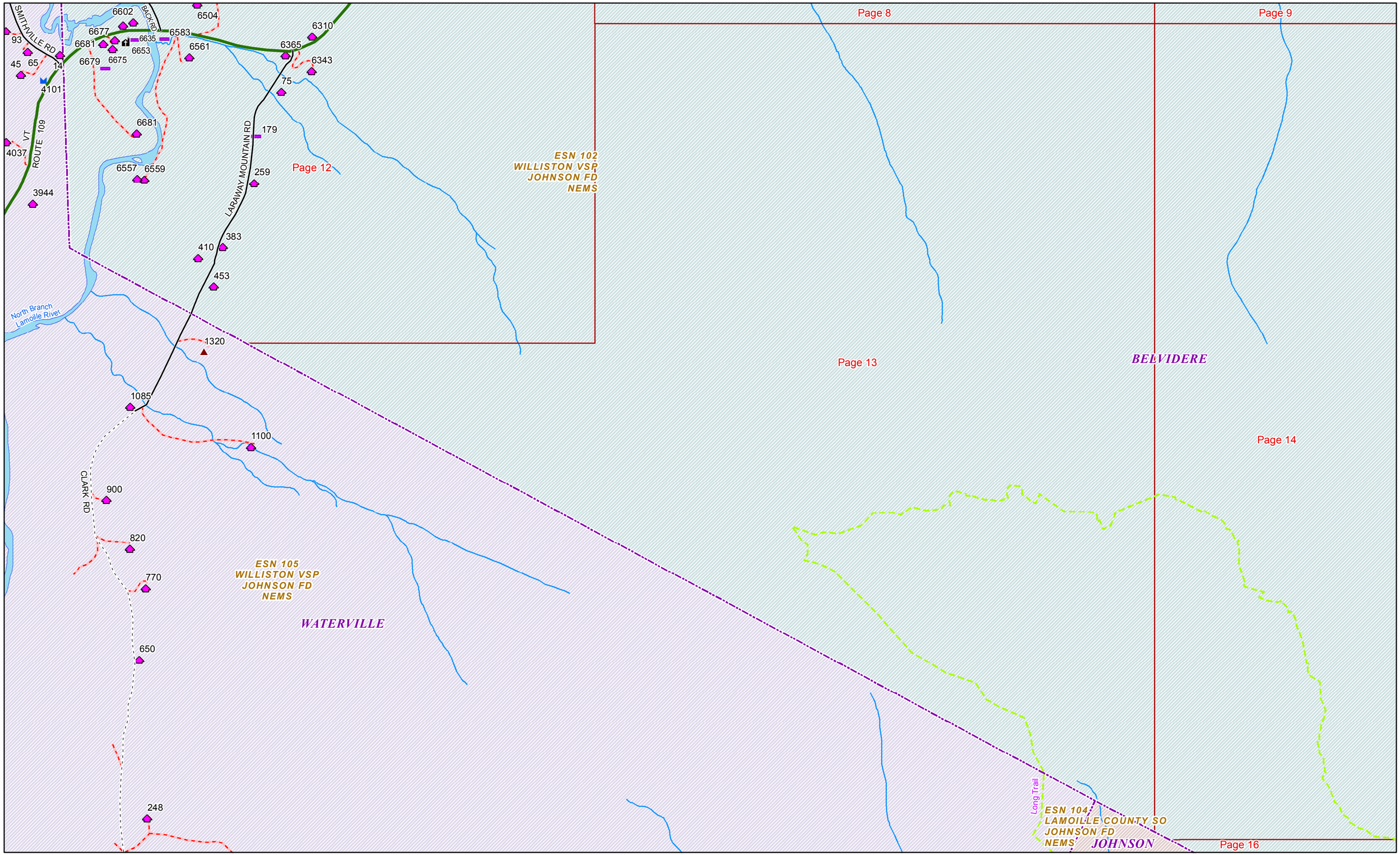

Page 13 Date: 5/27/2016 1 in = 785 feet

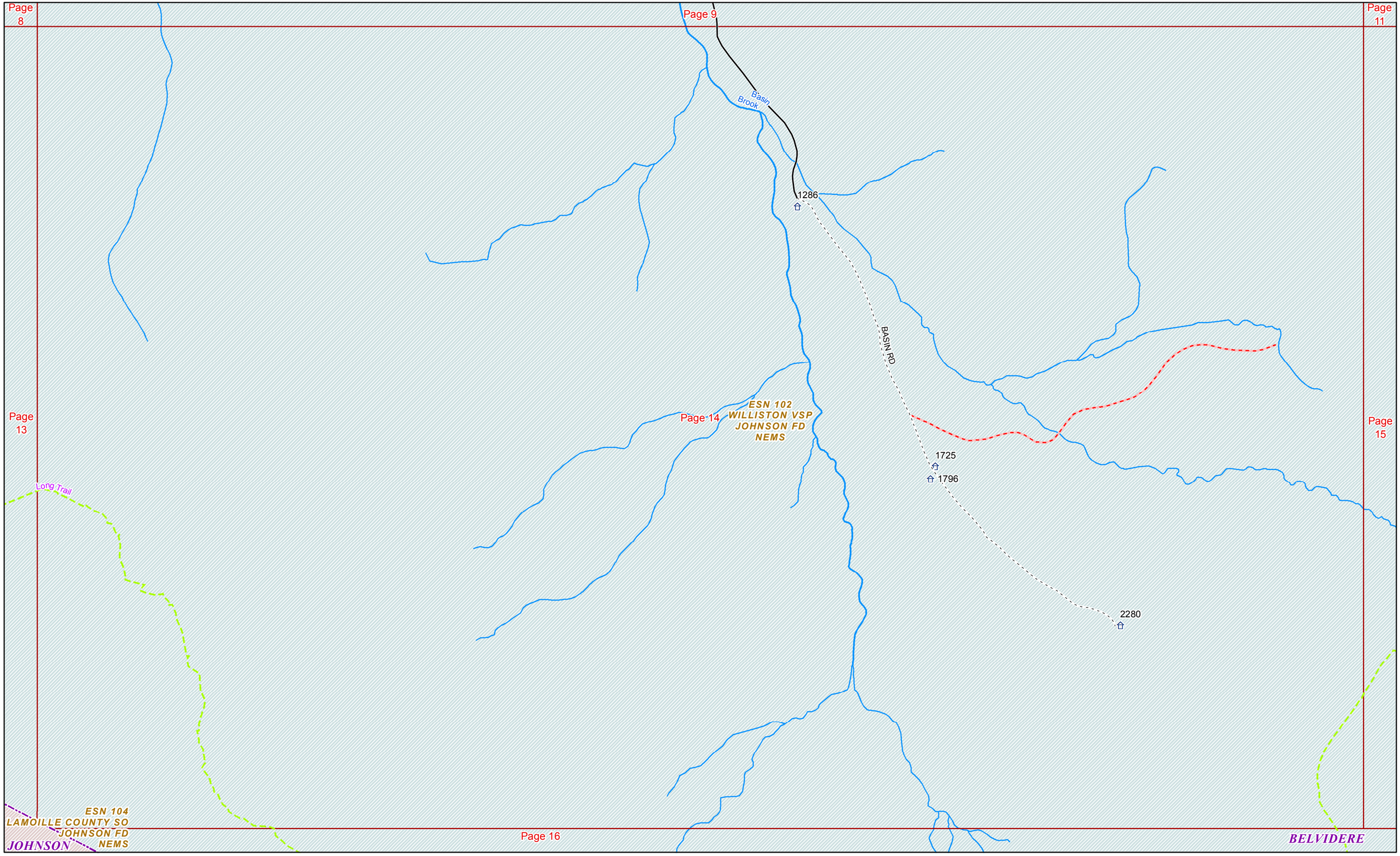

Date: 5/27/2016

1 in = 798 feet

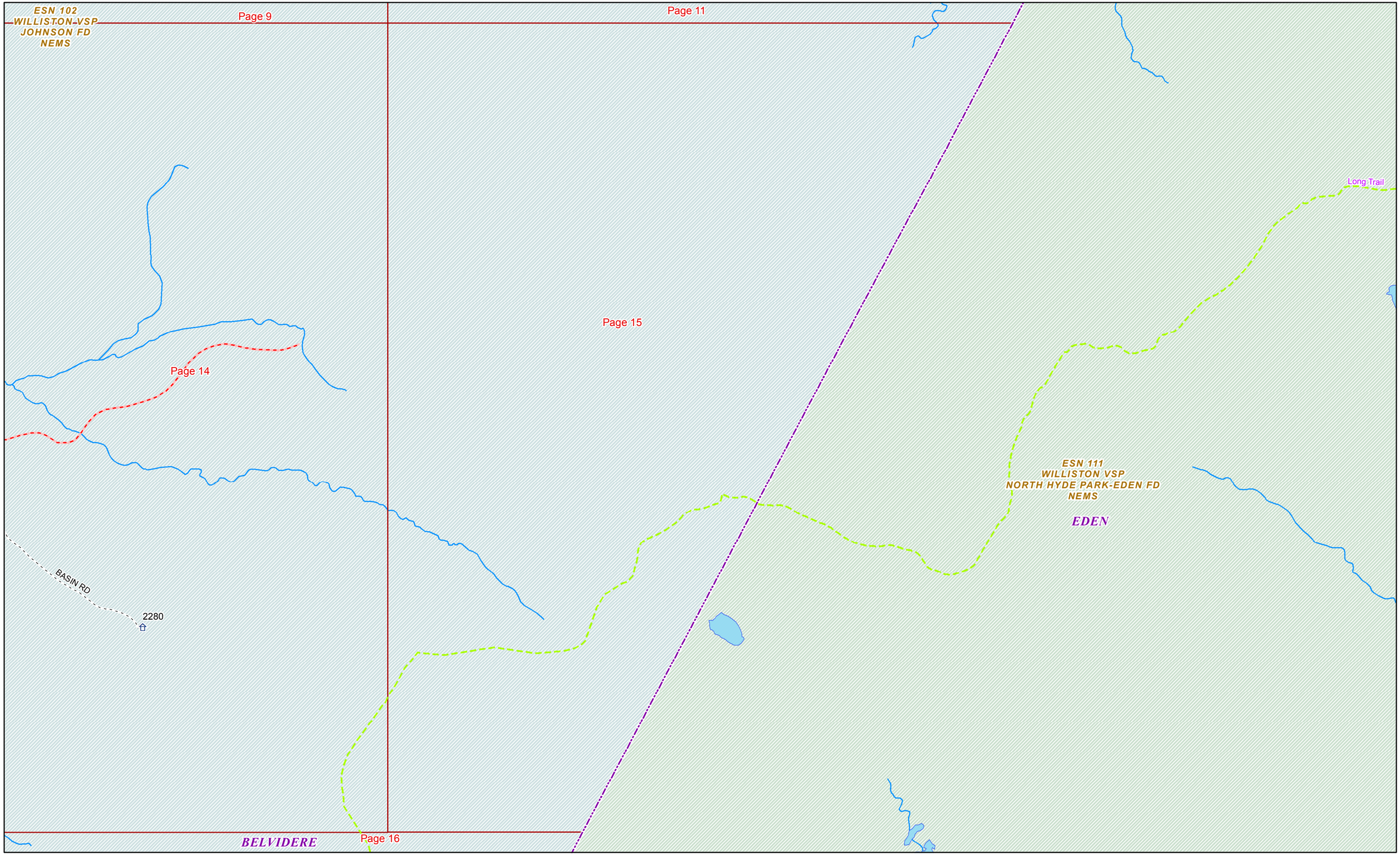

Page 15 Date: 5/27/2016 1 in = 792 feet

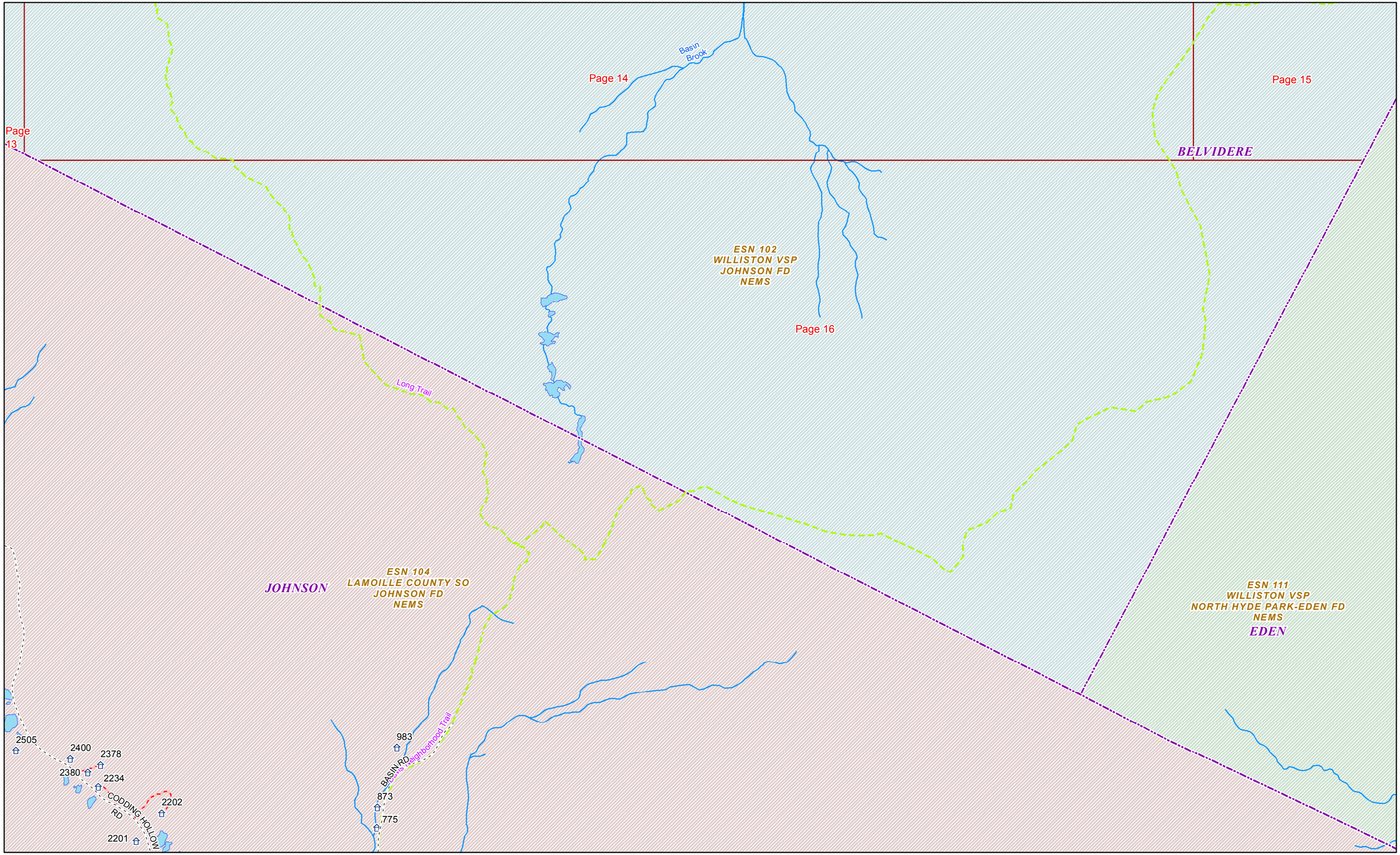

Date: 5/27/2016

1 in = 906 feet