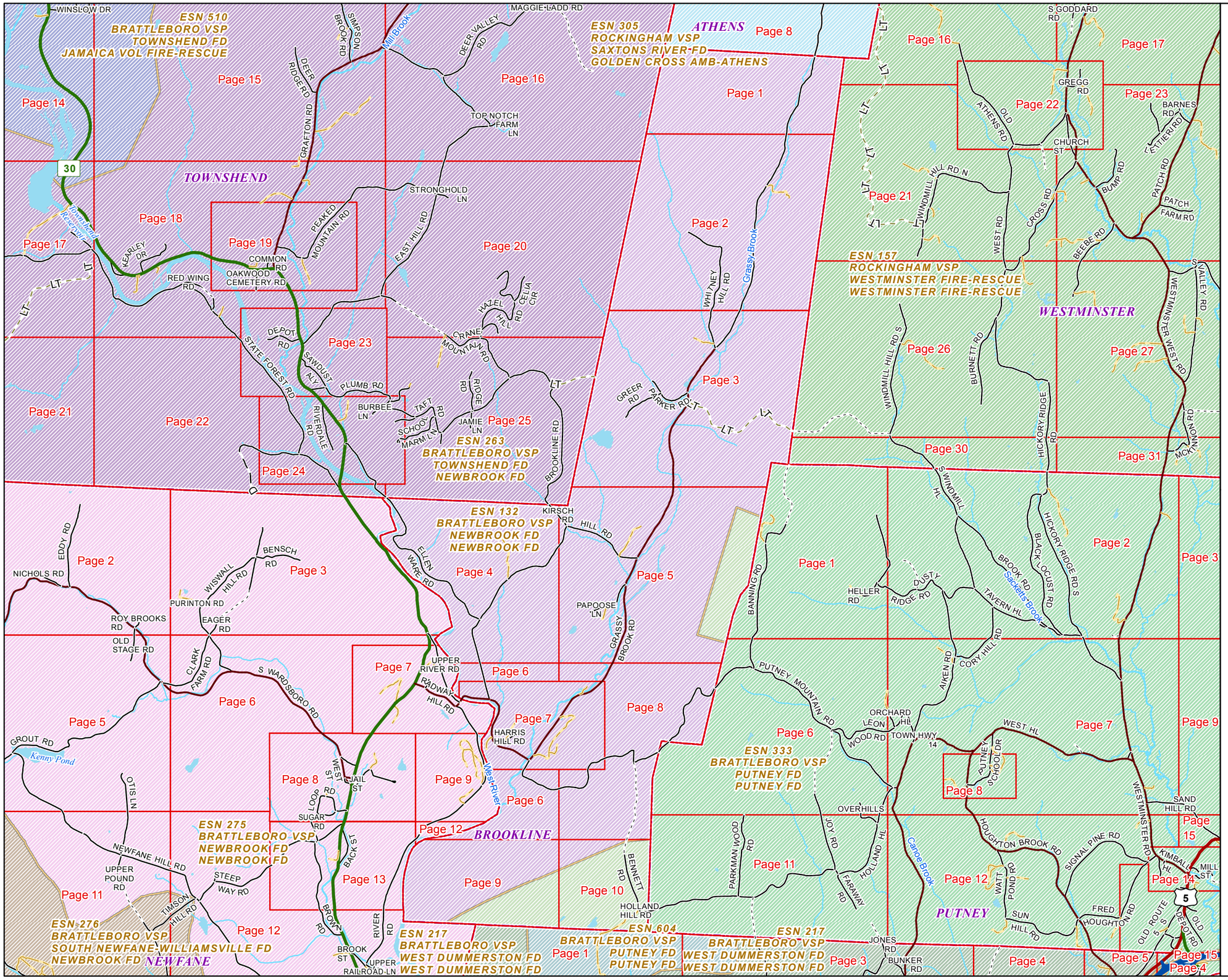

VERMONT

E9-1-1 MapBook

Brookline

E9-1-1 MapBook with GIS Data

Use constraints: The 9-1-1 related data layers (Esites, Landmarks, Roads, Driveways, Footprints, Atlas Sheets, ESZ, etc.) were developed and designed for Enhanced 9-1-1 purposes only. The user should understand that the nature of the Enhanced 9-1-1 data layers means they are never complete. **Each municipal government is responsible for maintenance of the E9-1-1 database.** Other data (non-E9-1-1 related) used in the Vermont E9-1-1 MapBook is acquired from the Vermont Center for Geographic Information (VCGI) (vcgi.vermont.gov) and local Regional Planning Commissions.

Disclaimer:
This Vermont E9-1-1 MapBook and GIS data is for general reference only. Data layers that appear on the map may or may not be accurate, current or otherwise reliable. The E9-1-1 Board and the State of Vermont make no representations of any kind, including but not limited to the warranties of merchantability or fitness for a particular use, not are any such warranties to be implies with respect to the GIS data and MapBook.

For Questions/Updates:
Contact VT Enhanced 9-1-1 Board:
Phone: 802-828-4911
Email: e911.info@vermont.gov
Website: e911.vermont.gov

3/31/2016

	Community	Low	High	Pages
-- B --				
BENNETT RD	BROOKLINE	0	242	10
BENNETT RD	BROOKLINE	0	68	8,10
BROOKLINE RD	ATHENS	345	466	1,8
BROOKLINE RD	TOWNSHEND	400	600	4
BUSH LN	BROOKLINE	2	30	7
-- E --				
ELLEN WARE RD	BROOKLINE	7	108	4
-- G --				
GINSENG LN	BROOKLINE	0	21	7
GRASSY BROOK RD	BROOKLINE	0	872	3
GRASSY BROOK RD	BROOKLINE	0	0	7
GRASSY BROOK RD	BROOKLINE	0	41	7
GRASSY BROOK RD	BROOKLINE	73	80	7
GRASSY BROOK RD	BROOKLINE	136	182	7
GRASSY BROOK RD	BROOKLINE	211	274	7
GRASSY BROOK RD	BROOKLINE	295	320	7
GRASSY BROOK RD	BROOKLINE	334	476	5,7,8
GRASSY BROOK RD	BROOKLINE	553	586	5
GRASSY BROOK RD	BROOKLINE	619	842	3,5
GRASSY BROOK RD	BROOKLINE	897	962	3
GRASSY BROOK RD	BROOKLINE	978	1216	2,3
GRASSY BROOK RD	BROOKLINE	1261	1474	1,2,8
GREER RD	BROOKLINE	0	0	3
-- H --				
HARRIS HILL RD	BROOKLINE	0	14	7
HARRIS HILL RD	BROOKLINE	21	22	7
HARRIS HILL RD	BROOKLINE	31	50	7
HILL RD	BROOKLINE	0	481	5
HILL RD	BROOKLINE	22	104	4,6,7
HILL RD	BROOKLINE	148	216	4
HILL RD	BROOKLINE	220	352	4,5
HILL RD	BROOKLINE	361	410	5
HOLDEN RD	WESTMINSTER	0	193	3
HOLLAND HILL RD	BROOKLINE	0	0	10
HOWE LN	BROOKLINE	33	60	7
-- K --				
KIRSCH RD	BROOKLINE	0	32	4,5
-- M --				
MARSH DR	BROOKLINE	7	24	3
MERRILL DR	BROOKLINE	9	26	7
MERRILL DR	BROOKLINE	43	126	7
MOUNTAIN RD	BROOKLINE	13	34	2
MURDOCK DR	BROOKLINE	14	72	4
-- P --				
PAPOOSE LN	BROOKLINE	6	46	5
PAPOOSE LN	BROOKLINE	62	103	5
PARKER RD	BROOKLINE	0	78	3
PARKER RD	BROOKLINE	6	26	3
PURPLE MOUNTAIN RD	BROOKLINE	0	74	10

	Community	Low	High	Pages
PUTNEY MOUNTAIN RD	BROOKLINE	0	0	8
PUTNEY MOUNTAIN RD	BROOKLINE	0	399	8
PUTNEY MOUNTAIN RD	BROOKLINE	5	192	6,7,8
PUTNEY MOUNTAIN RD	PUTNEY	0	0	8
PUTNEY MOUNTAIN RD	PUTNEY	371	422	5,8
-- R --				
RIVERVIEW DR	BROOKLINE	0	26	7
-- S --				
SUNNY LN	BROOKLINE	0	0	5
SUNNY LN	BROOKLINE	27	60	5
-- T --				
TURTLE DR	BROOKLINE	14	43	5
-- W --				
WHITNEY HILL RD	BROOKLINE	0	5	3
WHITNEY HILL RD	BROOKLINE	21	224	2,3
WINDMILL HILL TRL	BROOKLINE	0	11	3

Community	Low	High	Pages

Community	Low	High	Pages

Generated by GeoLynx® DMS

Legend

ESITES

SITETYPE

- **COMMERCIAL
- **CULTURAL
- **EDUCATIONAL
- **GOVERNMENT
- **INDUSTRIAL
- **OTHER COMMERCIAL
- **PUBLIC GATHERING
- **UTILITY
- ABANDONED
- ACCESS POINT
- ACCESSORY BARN
- ACCESSORY BUILDING
- AIR SUPPORT / MAINTENANCE FACILITY
- AIR TRAFFIC CONTROL CENTER / COMMAND CENTER
- AIRPORT TERMINAL
- AMBULANCE SERVICE
- AUDITORIUM / CONCERT HALL / THEATER / OPERA HOUSE
- BANK
- BOAT RAMP / DOCK
- BORDER CROSSING
- BORDER PATROL
- BREWERY
- BUS STATION / DISPATCH FACILITY
- CAMP
- CAMPGROUND
- CEMETERY
- CITY / TOWN HALL
- COAST GUARD
- COLLEGE / UNIVERSITY
- COMMERCIAL CONSTRUCTION SERVICE
- COMMERCIAL FARM
- COMMERCIAL GARAGE
- COMMERCIAL W/RESIDENCE
- COMMUNICATION BOX
- COMMUNICATION TOWER
- COMMUNITY / RECREATION FACILITY
- CONDOMINIUM
- COURT HOUSE
- CUSTOMS SERVICE
- DAY CARE FACILITY
- DEVELOPMENT SITE
- EBS TOWER
- EMERGENCY PHONE / CALLBOX
- FAIR / EXHIBITION/ RODEO GROUNDS
- FERRY TERMINAL / DISPATCH FACILITY
- FIRE STATION
- FISH FARM / HATCHERY
- FITNESS FACILITY
- FOOD DISTRIBUTION CENTER
- GAS STATION
- GATED W/BUILDING
- GATED W/O BUILDING
- GOLF COURSE
- GRAVEL PIT / QUARRY / MINE
- GREENHOUSE / NURSERY
- GROCERY STORE
- HARBOR / MARINA
- HAZARDOUS MATERIALS FACILITY
- HAZARDOUS STORAGE FACILITY
- HEALTH CLINIC
- HELIPAD / HELIPORT / HELISPOT
- HISTORIC SITE / POINT OF INTEREST
- HOSPITAL / MEDICAL CENTER
- HOUSE OF WORSHIP
- HYDROELECTRIC FACILITY
- ICE ARENA
- INSTITUTIONAL RESIDENCE / DORM / BARRACKS
- LANDFILL
- LAW ENFORCEMENT
- LIBRARY
- LODGING B&B / HOTEL / MOTEL / INN
- LOOKOUT TOWER
- LUMBER MILL / SAW MILL
- MANUFACTURING FACILITY
- MOBILE HOME
- MORGUE
- MULTI-FAMILY DWELLING
- MUSEUM
- NATIONAL GUARD /
- NUCLEAR FACILITY
- NURSING HOME / LONG TERM CARE
- OFFICE BUILDING
- OIL / GAS FACILITY
- OTHER
- OTHER RESIDENTIAL
- OUTPATIENT CLINIC
- PARK AND RIDE / COMMUTER
- PHARMACY
- PICNIC AREA
- POST OFFICE
- PRISON / CORRECTIONAL FACILITY
- PRIVATE AND EXPRESS SHIPPING FACILITY
- PSAP
- PUBLIC BEACH
- PUBLIC TELEPHONE
- PUBLIC WATER SUPPLY INTAKE
- PUBLIC WATER SUPPLY WELL
- PUMP STATION
- RACE TRACK / DRAGSTRIP
- RAILROAD STATION
- RESIDENTIAL FARM
- REST STOP / ROADSIDE PARK
- RESTAURANT
- RETAIL FACILITY
- RV HOOKUP
- SCHOOL K / 12
- SEASONAL HOME
- SHOOTING RANGE
- SINGLE FAMILY DWELLING
- SKI AREA / ALPINE
- SOLAR FACILITY
- SPORTS ARENA /
- STATE CAPITOL
- STATE GARAGE
- STATE GOVERNMENT FACILITY
- STATE PARK
- STORAGE UNITS
- SUBSTATION
- SUGARHOUSE
- TEMPORARY STRUCTURE
- TOWN GARAGE
- TOWN OFFICE
- TRAILHEAD
- TRANSFER STATION
- UNKNOWN
- US FOREST FACILITY
- US GOVERNMENT FACILITY
- UTILITY POLE W/PHONE
- VETERINARY HOSPITAL / CLINIC
- VISITOR / INFORMATION CENTER
- WAREHOUSE
- WASTE / BIOMASS FACILITY
- WASTEWATER TREATMENT PLANT
- WATER TANK
- WATER TOWER
- WIND FACILITY / WIND TOWER
- YOUTH CAMP

Legend

Roads

- Interstate Highway
- US Highway
- State Highway
- County Highway
- Town Highway Class 1
- Town Highway Class 2
- Town Highway Class 3
- Town Highway Class 4
- Private
- Driveway
- D — — D - Discontinued Road
- LT- - - -LT Legal Trail
- Ferry
- Military - no public access
- National Forest Highway
- State Forest Highway
- Proposed
- Unknown
- Driveways

Hydrants

- Drafting Site
- Dry Hydrant
- Municipal Hydrant
- Pressurized Hydrant

Townline

Emergency Service Zones

FootPrints

- Airport
- Alpine Trail Easiest
- Alpine Trail Intermediate
- Alpine Trail Advanced
- Alpine Trail Expert
- Alpine Glade Marked
- Alpine Glade Not Marked
- Golf Course
- Quarry
- Shopping Center

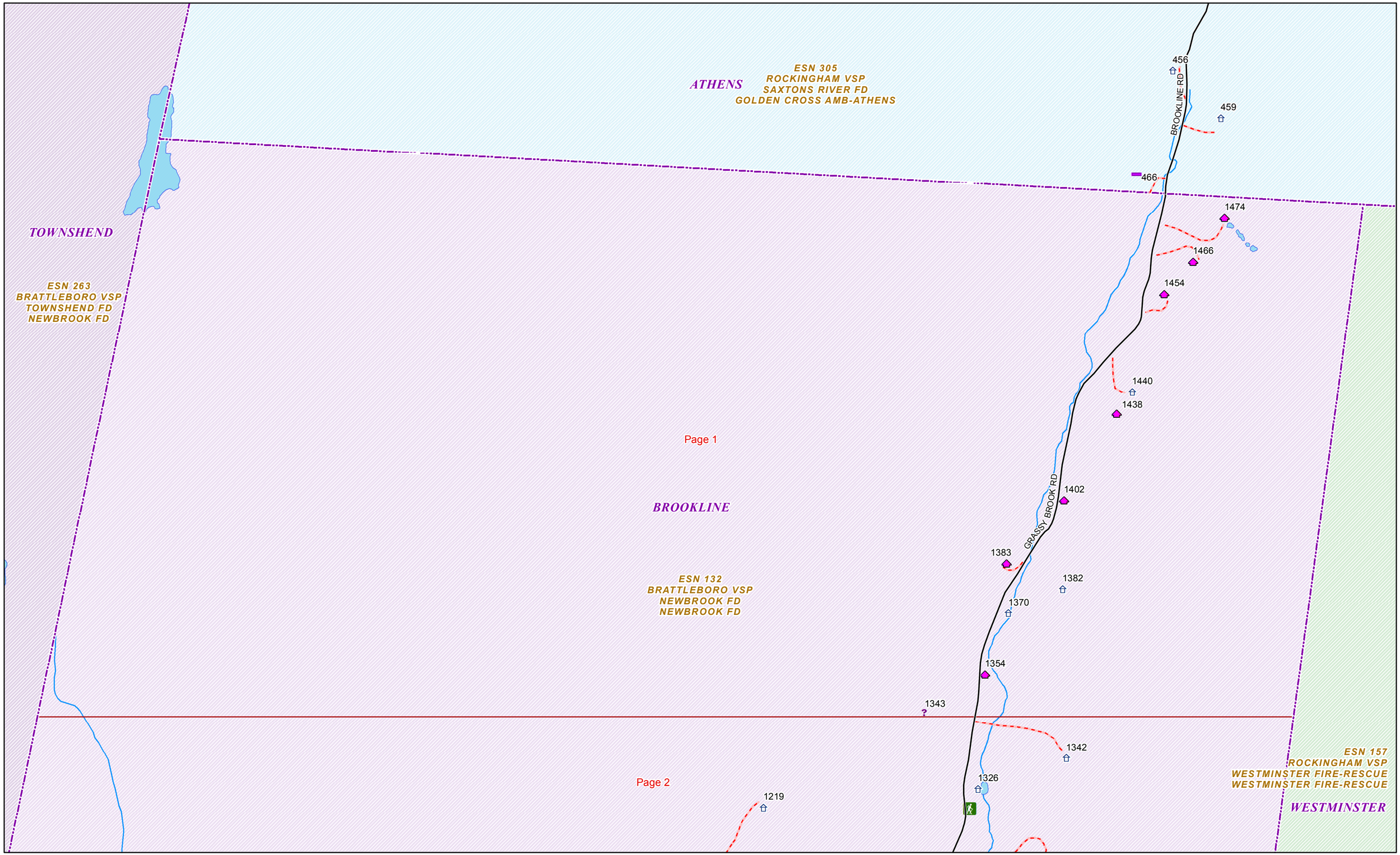

Page 1 Date: 3/31/2016 1 in = 543 feet

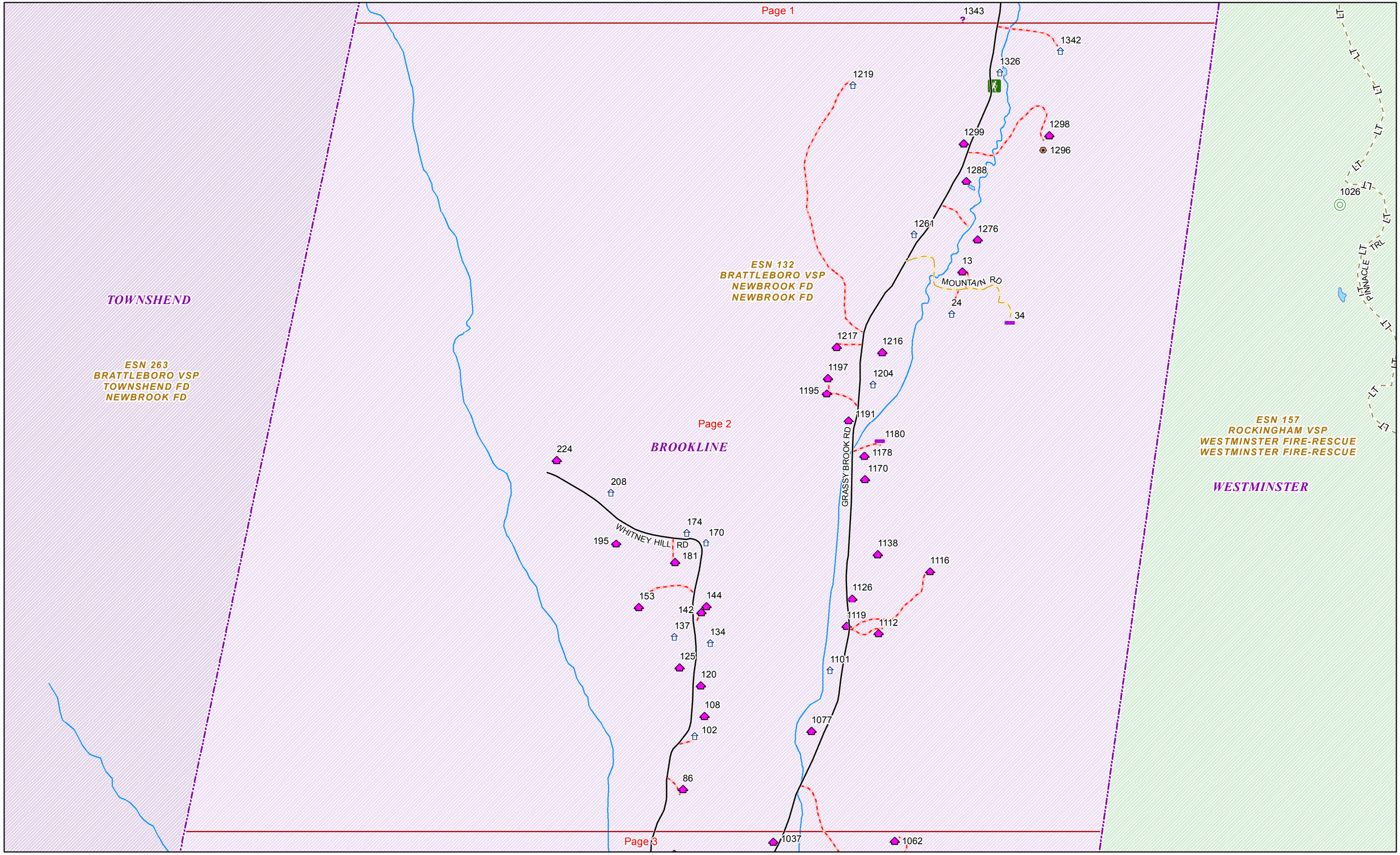

Page 2

Date: 3/31/2016

1 in = 792 feet

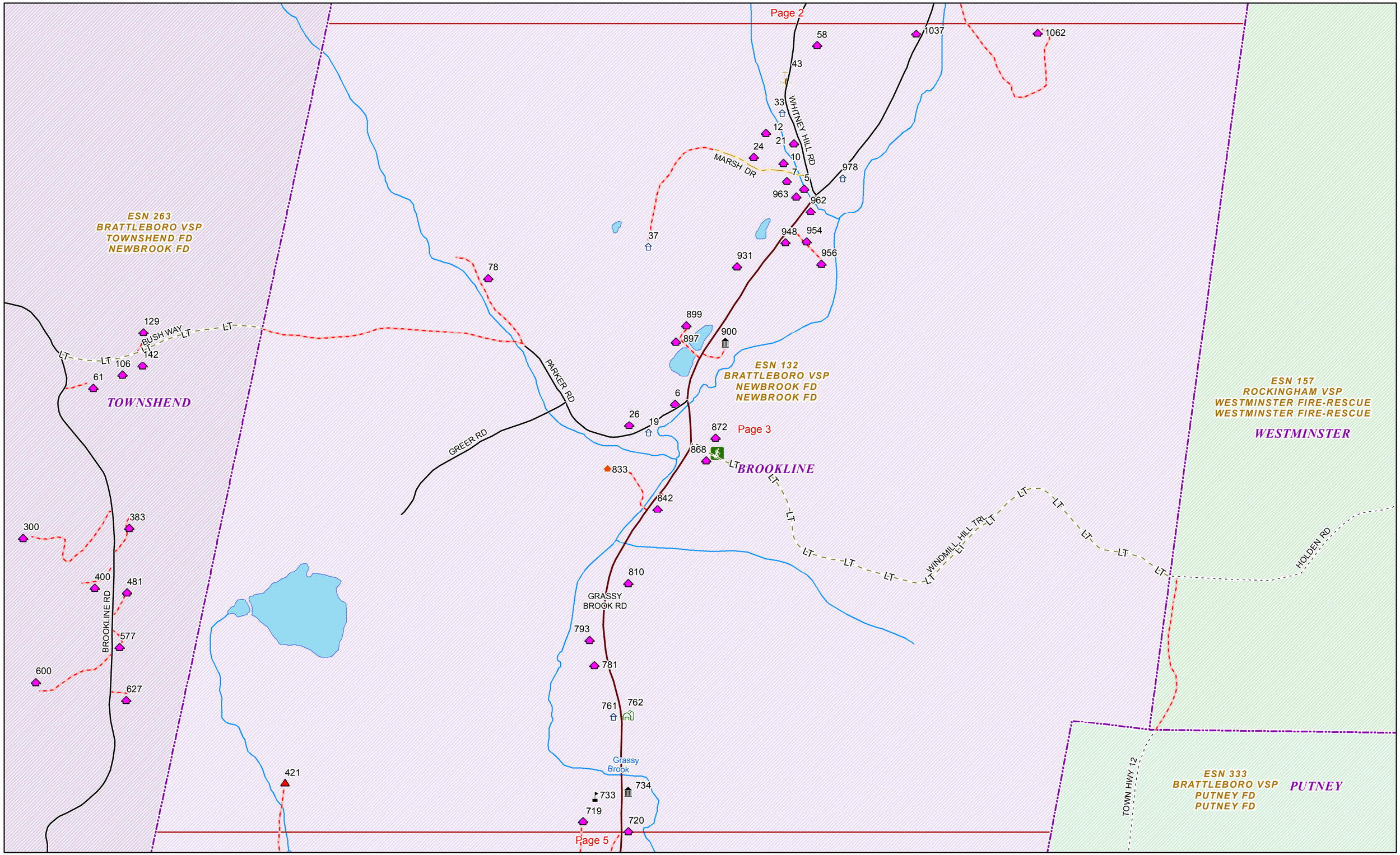

Date: 3/31/2016

1 in = 792 feet

TOWNSHEND

ESN 263
BRATTLEBORO VSP
TOWNSHEND FD
NEWBROOK FD

BROOKLINE

ESN 132
BRATTLEBORO VSP
NEWBROOK FD
NEWBROOK FD

ESN 275
BRATTLEBORO VSP
NEWBROOK FD
NEWBROOK FD

NEWFANE

West River

Grassy Brook

VT ROUTE 30

ELLEN WARE RD

MURDOCK DR

HILL RD

BROOKLINE KIRSCH RD

PAPOOSE LN

TURTLE DR

UPPER RIVER RD

GOLDEN WOOD

Page 4

Page 5

Page 6

Page 8

Date: 3/31/2016

1 in = 743 feet

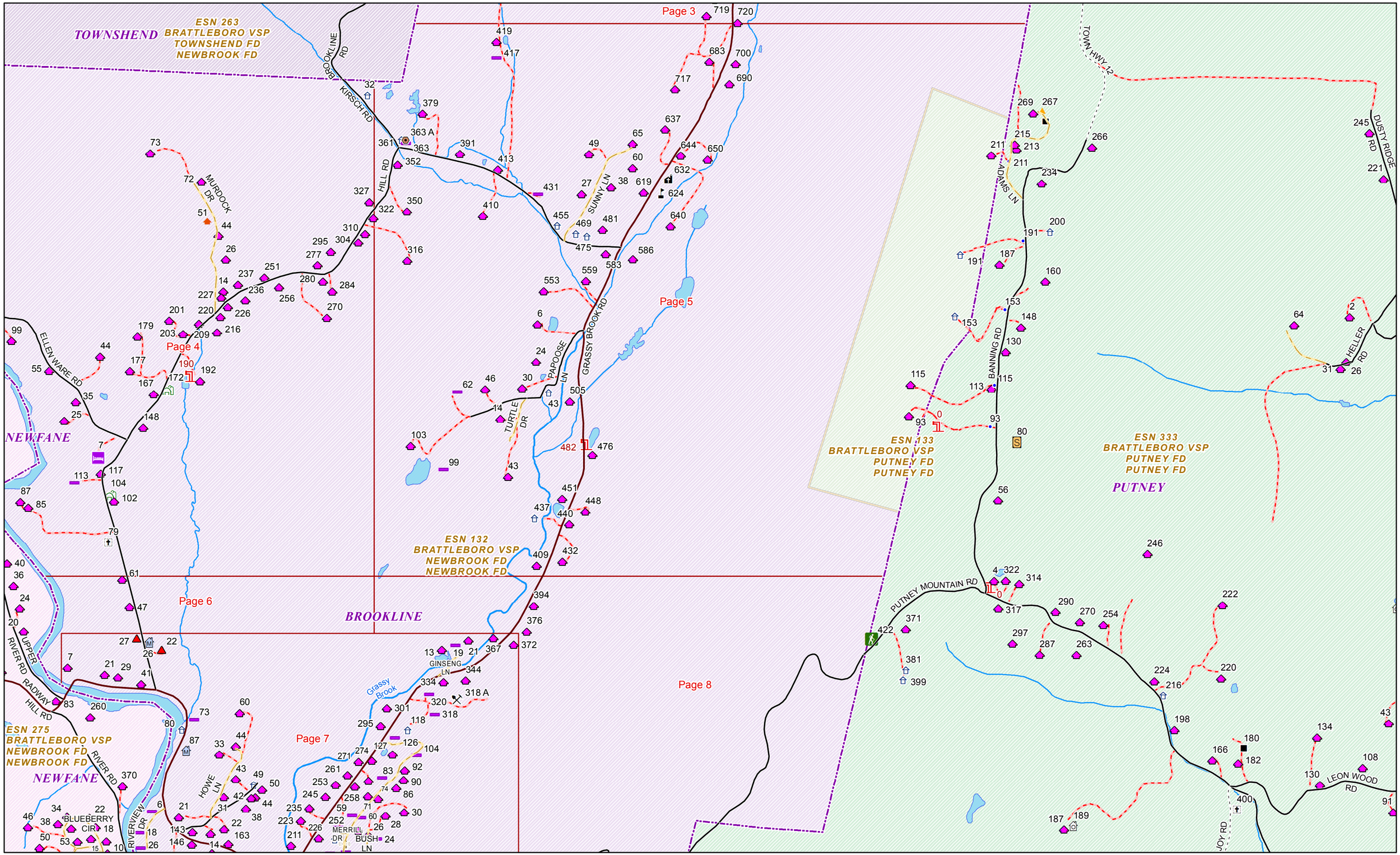

Date: 3/31/2016

1 in = 1,158 feet

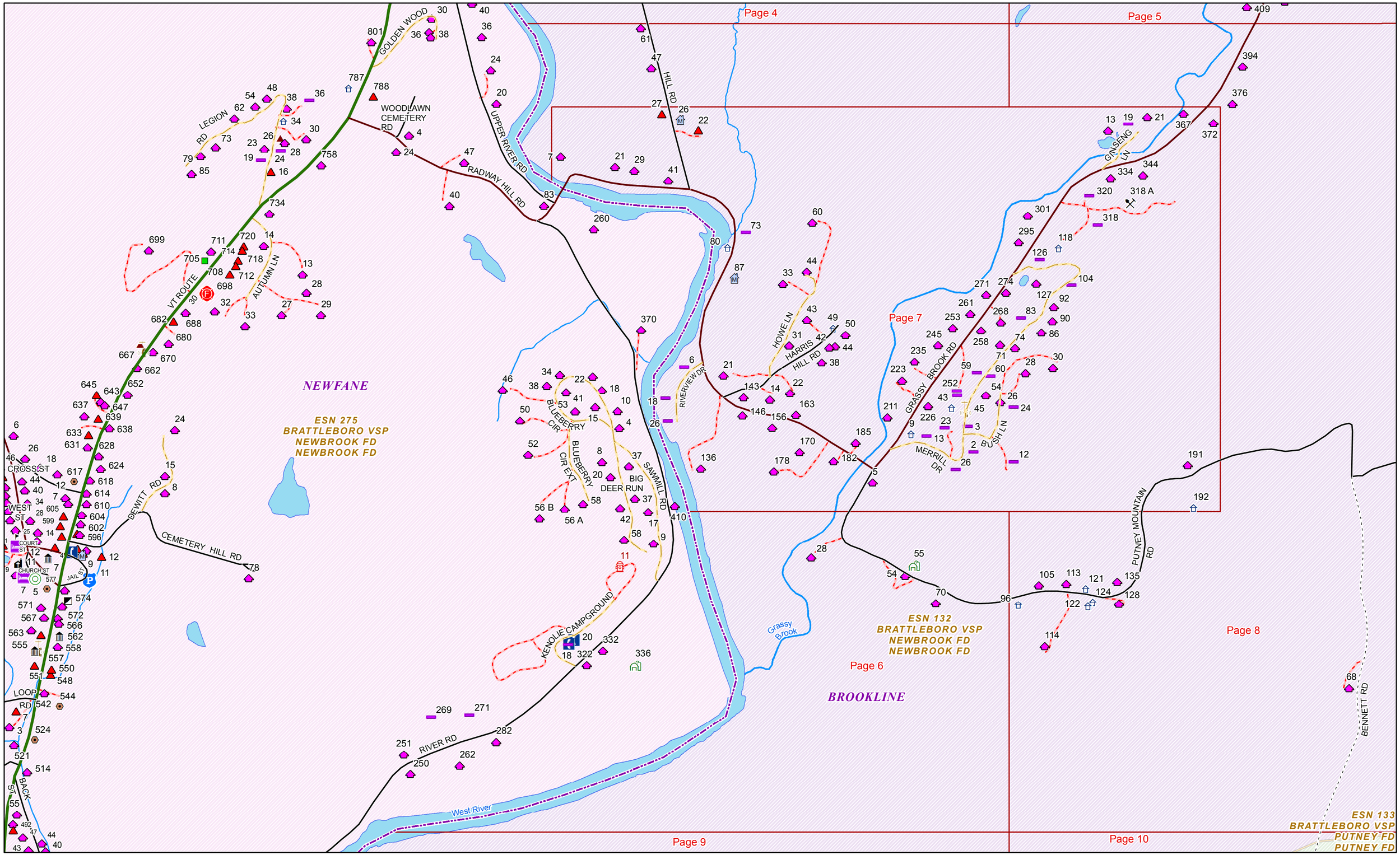

Date: 3/31/2016

1 in = 792 feet

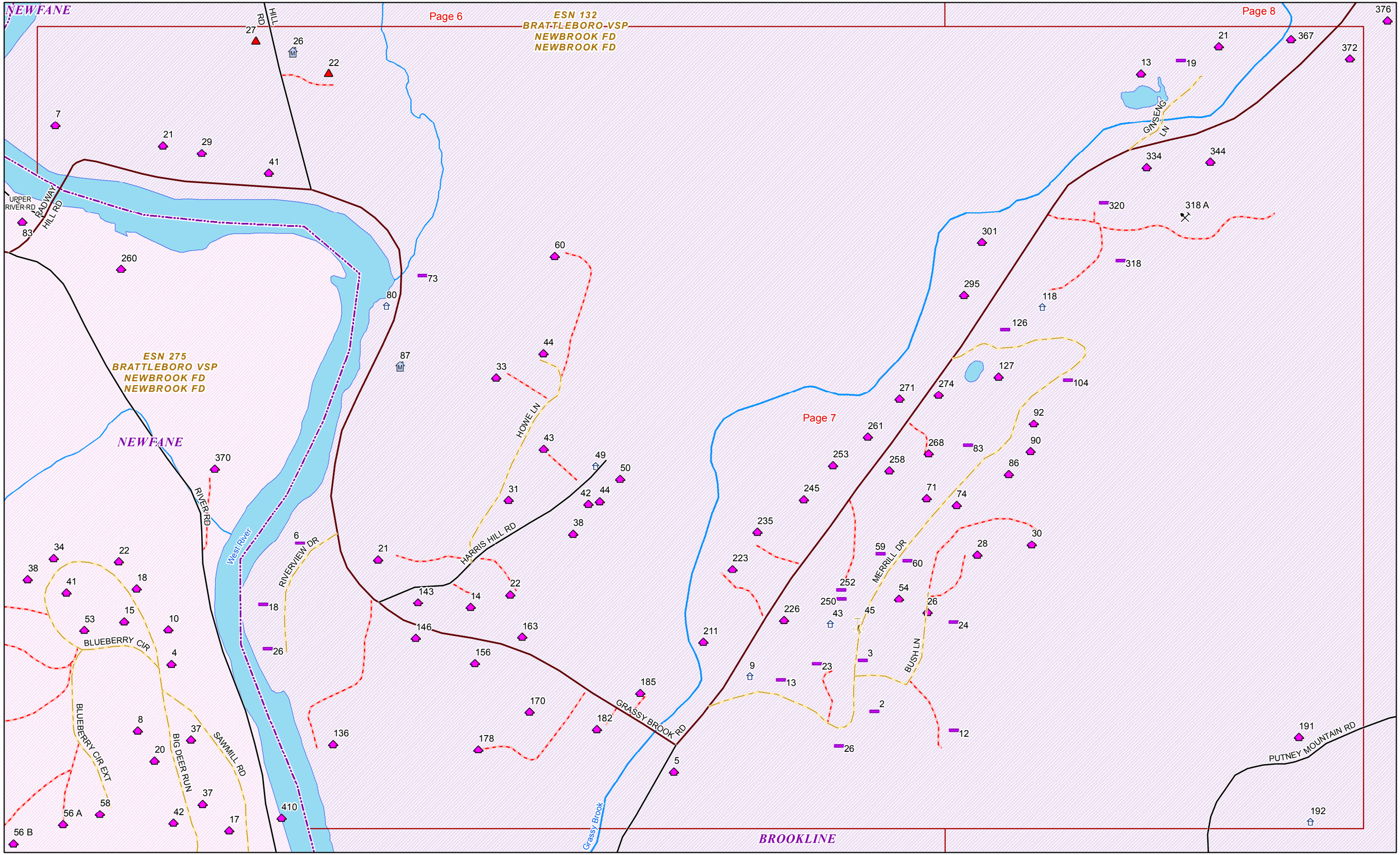

Page 7 Date: 3/31/2016 1 in = 399 feet

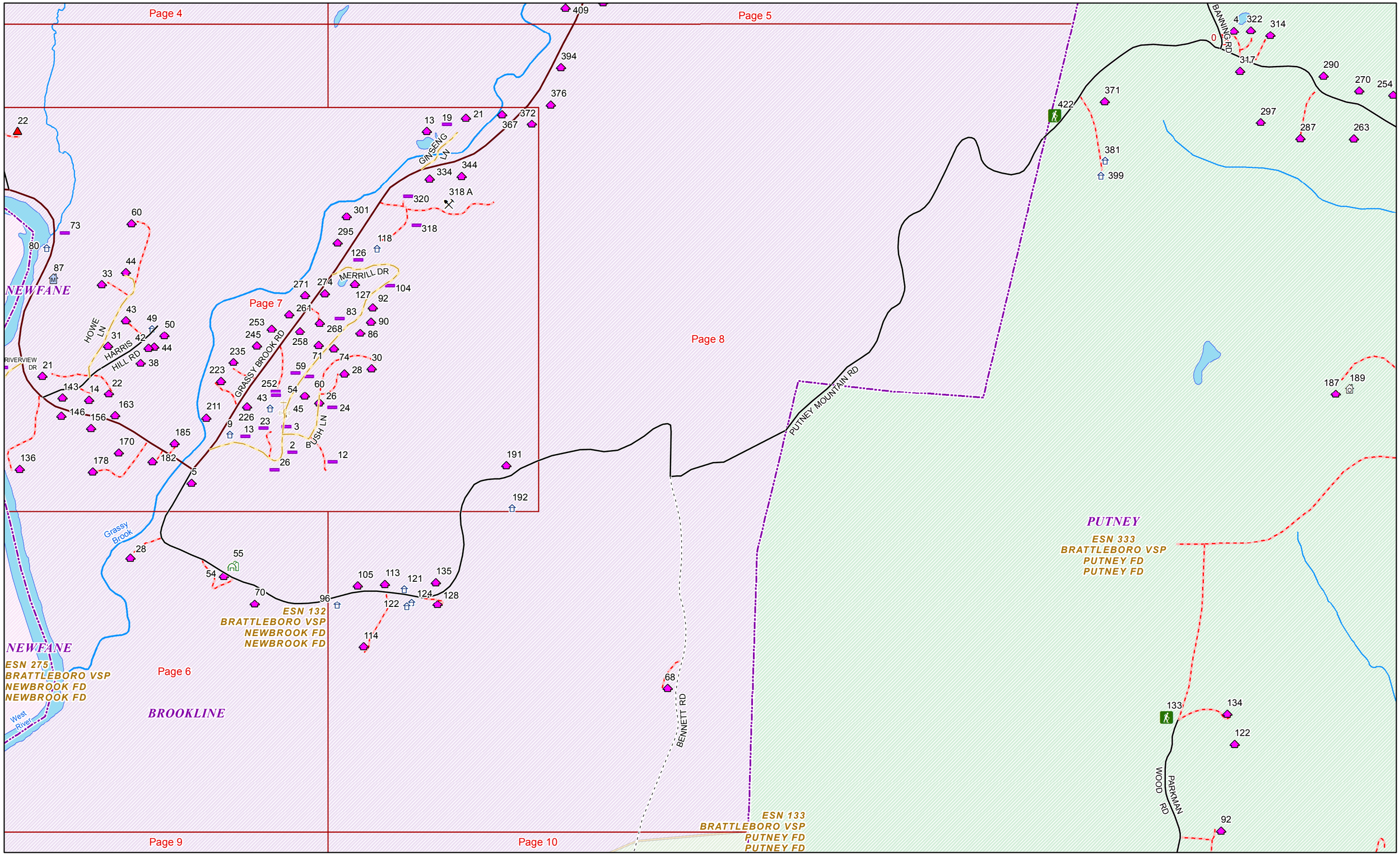

Page 8 Date: 3/31/2016 1 in = 793 feet

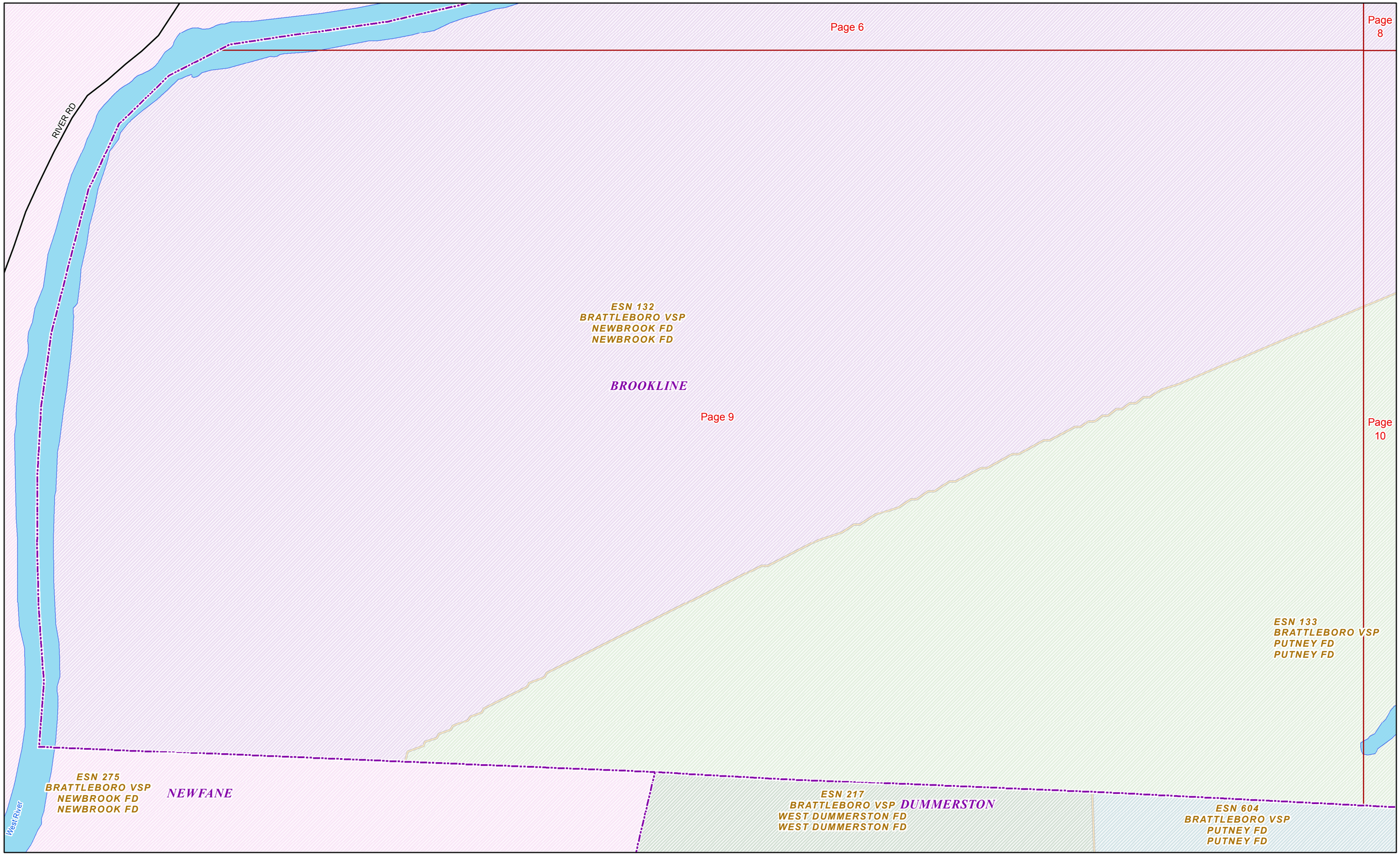

Date: 3/31/2016

1 in = 427 feet

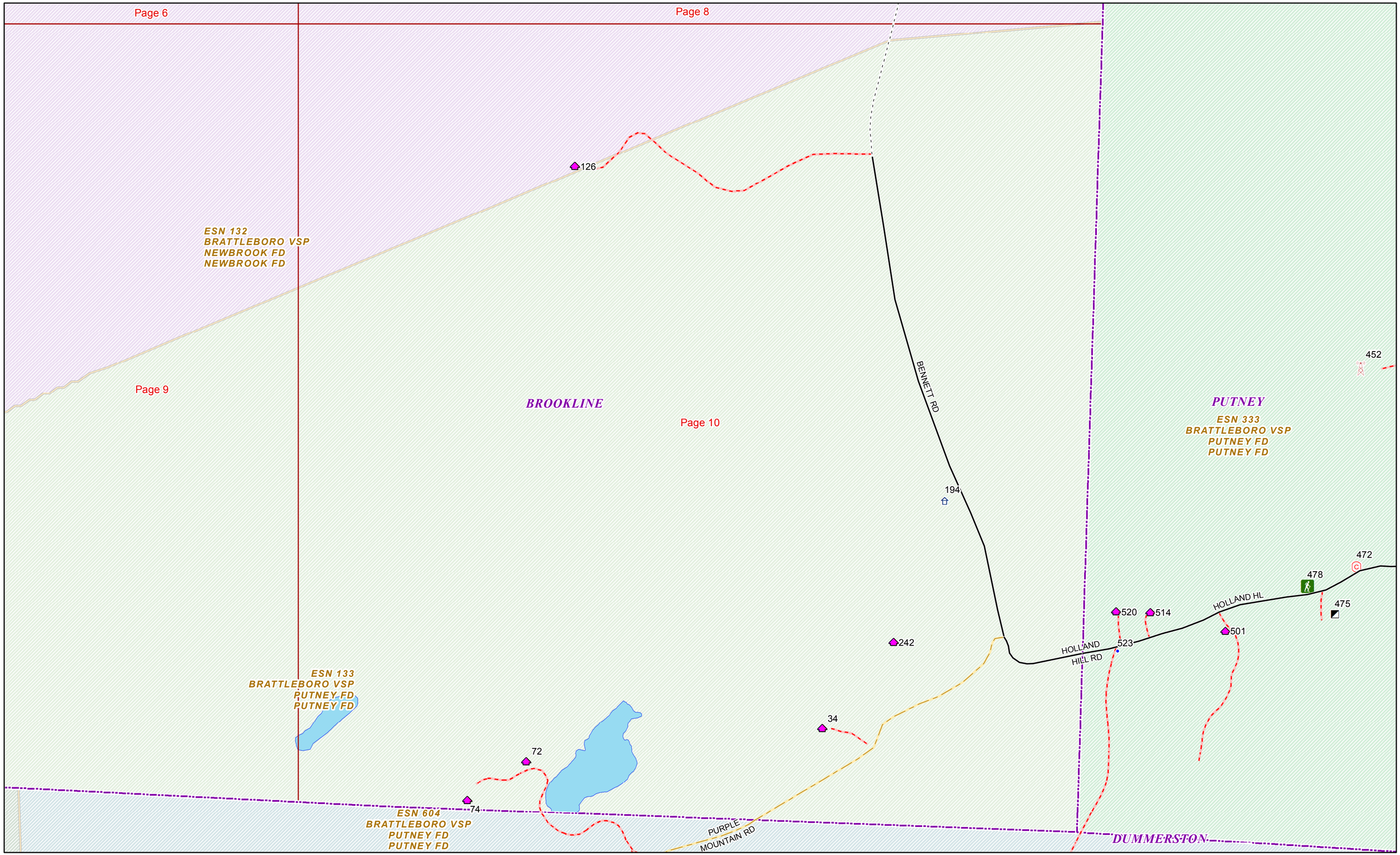

Date: 3/31/2016

1 in = 414 feet