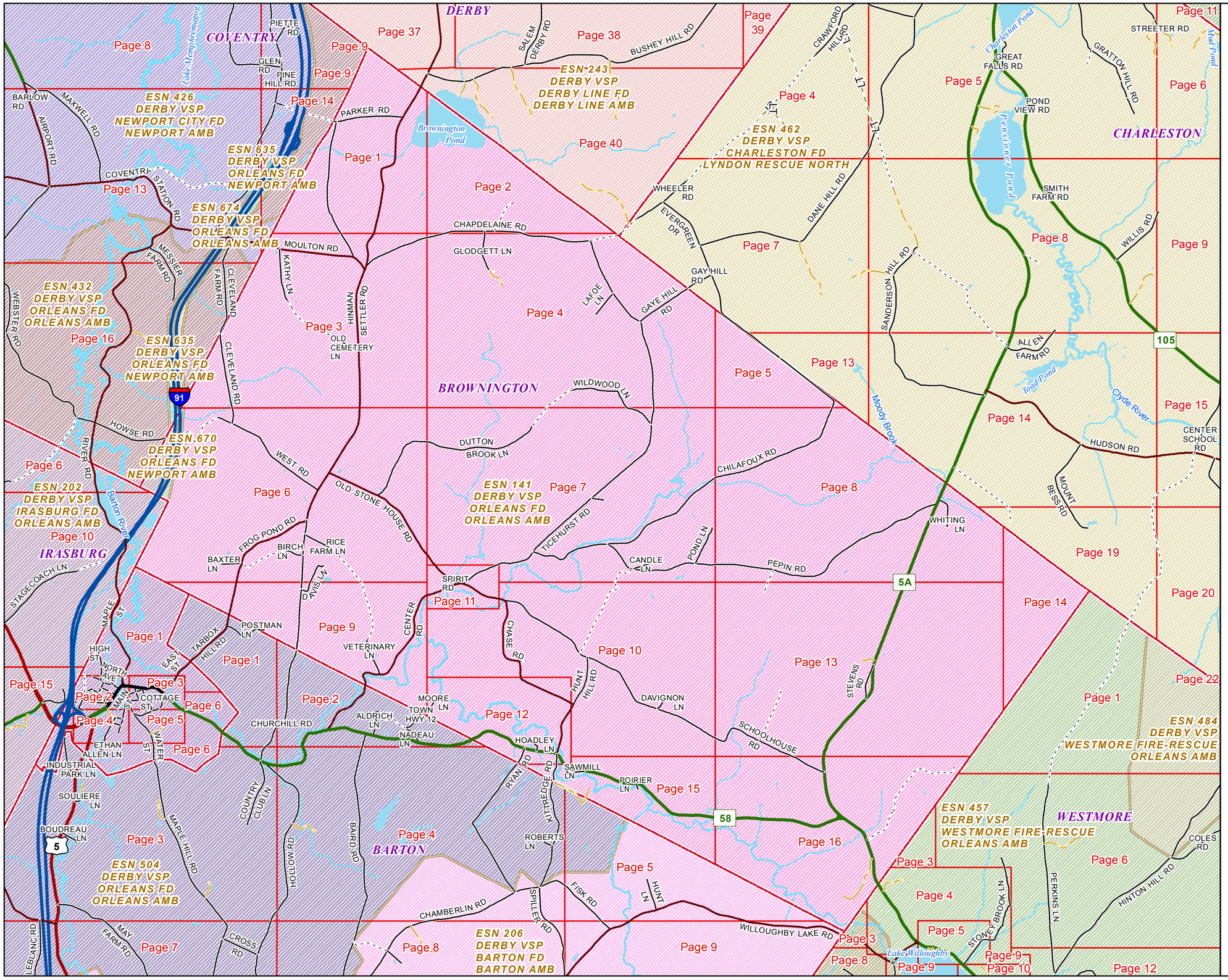

VERMONT

E9-1-1 MapBook

Brownington

E9-1-1 MapBook with GIS Data

Use constraints: The 9-1-1 related data layers (Esites, Landmarks, Roads, Driveways, Footprints, Atlas Sheets, ESZ, etc.) were developed and designed for Enhanced 9-1-1 purposes only. The user should understand that the nature of the Enhanced 9-1-1 data layers means they are never complete. **Each municipal government is responsible for maintenance of the E9-1-1 database.** Other data (non-E9-1-1 related) used in the Vermont E9-1-1 MapBook is acquired from the Vermont Center for Geographic Information (VCGI) (vcgi.vermont.gov) and local Regional Planning Commissions.

Disclaimer:
This Vermont E9-1-1 MapBook and GIS data is for general reference only. Data layers that appear on the map may or may not be accurate, current or otherwise reliable. The E9-1-1 Board and the State of Vermont make no representations of any kind, including but not limited to the warranties of merchantability or fitness for a particular use, not are any such warranties to be implies with respect to the GIS data and MapBook.

For Questions/Updates:
Contact VT Enhanced 9-1-1 Board:
Phone: 802-828-4911
Email: e911.info@vermont.gov
Website: e911.vermont.gov

5/17/2016

-- B --

	Community	Low	High	Pages
BAXTER LN	BROWNINGTON	51	170	6
BIRCH LN	BROWNINGTON	0	0	6
BIRCH LN	BROWNINGTON	23	132	6

-- C --

	Community	Low	High	Pages
CANDLE LN	BROWNINGTON	0	125	7
CENTER RD	BROWNINGTON	0	1306	11
CENTER RD	BROWNINGTON	0	221	9
CENTER RD	BROWNINGTON	312	1278	9,11
CHAPDELAINE RD	BROWNINGTON	0	0	2
CHAPDELAINE RD	BROWNINGTON	18	962	2,3,4
CHAPDELAINE RD	BROWNINGTON	0	2056	4
CHAPDELAINE RD	BROWNINGTON	1146	1680	2,4
CHASE RD	BROWNINGTON	16	542	10
CHASE RD	BROWNINGTON	752	1112	10,12
CHILAFOUX RD	BROWNINGTON	527	2758	5,7,8
CHURCHILL RD	BARTON	51	672	9
CLEVELAND FARM RD	COVENTRY	0	507	3
CLEVELAND RD	BROWNINGTON	71	314	3,6

-- D --

	Community	Low	High	Pages
DAVIGNON LN	BROWNINGTON	0	62	10
DAVIS LN	BROWNINGTON	22	321	6,9
DUTTON BROOK LN	BROWNINGTON	81	1588	6,7

-- E --

	Community	Low	High	Pages
EVANSVILLE RD	BROWNINGTON	0	564	12
EVANSVILLE RD	BROWNINGTON	0	837	12
EVANSVILLE RD	BROWNINGTON	0	926	12,15
EVANSVILLE RD	BROWNINGTON	0	0	16
EVANSVILLE RD	BROWNINGTON	123	404	12
EVANSVILLE RD	BROWNINGTON	628	720	12
EVANSVILLE RD	BROWNINGTON	1105	1336	15
EVANSVILLE RD	BROWNINGTON	0	0	16
EVANSVILLE RD	BROWNINGTON	1523	3148	15,16

-- F --

	Community	Low	High	Pages
FROG POND RD	BROWNINGTON	8	122	6,9
FROG POND RD	BROWNINGTON	456	968	6

-- G --

	Community	Low	High	Pages
GAYE HILL RD	BROWNINGTON	91	470	4
GLODGETT LN	BROWNINGTON	0	362	4
GLODGETT LN	BROWNINGTON	0	271	2,4

-- H --

	Community	Low	High	Pages
HINMAN SETTLER RD	BROWNINGTON	0	3275	3
HINMAN SETTLER RD	BROWNINGTON	0	0	6
HINMAN SETTLER RD	BROWNINGTON	0	1485	6
HINMAN SETTLER RD	BROWNINGTON	0	637	6,9
HINMAN SETTLER RD	BROWNINGTON	7	288	9
HINMAN SETTLER RD	BROWNINGTON	993	1066	6
HINMAN SETTLER RD	BROWNINGTON	1530	2562	3,6
HINMAN SETTLER RD	BROWNINGTON	2730	3190	3
HINMAN SETTLER RD	BROWNINGTON	1103	1308	6
HINMAN SETTLER RD	BROWNINGTON	3459	4338	1,3
HINMAN SETTLER RD	BROWNINGTON	4618	4850	1
HOADLEY LN	BROWNINGTON	0	50	12
HUNT HILL RD	BROWNINGTON	0	822	10
HUNT HILL RD	BROWNINGTON	7	192	10,12

-- I --

	Community	Low	High	Pages
ICEHOUSE LN	BARTON	0	321	15
ICEHOUSE LN	BROWNINGTON	0	321	15
INTERSTATE 91 N	BROWNINGTON	0	0	6
INTERSTATE 91 S	BROWNINGTON	0	0	6

-- K --

	Community	Low	High	Pages
KATHY LN	BROWNINGTON	0	0	3
KATHY LN	BROWNINGTON	190	192	3
KITTREDGE RD	BROWNINGTON	12	202	12,15

-- L --

	Community	Low	High	Pages
LAFOE LN	BROWNINGTON	0	220	4

-- M --

	Community	Low	High	Pages
MOORE LN	BROWNINGTON	62	64	9,12
MOULTON RD	BROWNINGTON	0	0	3
MOULTON RD	BROWNINGTON	98	558	3

-- O --

	Community	Low	High	Pages
OLD CEMETERY LN	BROWNINGTON	32	74	3
OLD CEMETERY LN	BROWNINGTON	166	260	3
OLD NADEAU LN	BROWNINGTON	0	145	7,10
OLD STONE HOUSE RD	BROWNINGTON	28	98	6
OLD STONE HOUSE RD	BROWNINGTON	0	1457	11
OLD STONE HOUSE RD	BROWNINGTON	524	1338	6,7,11

-- P --

	Community	Low	High	Pages
PARKER RD	BROWNINGTON	0	126	3
PARKER RD	BROWNINGTON	313	1244	1,3
PARKER RD	BROWNINGTON	1485	1594	1
PEPIN RD	BROWNINGTON	0	0	7
PEPIN RD	BROWNINGTON	1260	1472	7
PEPIN RD	BROWNINGTON	1515	2102	7,8
PEPIN RD	BROWNINGTON	2148	3586	8
PEPIN RD	BROWNINGTON	95	644	7
POIRIER LN	BROWNINGTON	0	44	15
POND LN	BROWNINGTON	261	314	7
POSTMAN LN	BROWNINGTON	0	41	9
PRAY LN	BROWNINGTON	87	112	13
PRECOURT LN	BROWNINGTON	0	0	4

-- R --

	Community	Low	High	Pages
RICE FARM LN	BROWNINGTON	21	212	6
RICE FARM LN	BROWNINGTON	249	316	6,9
RIEGEL RD	BROWNINGTON	0	0	1
ROBILLARD LN	BROWNINGTON	32	99	7
RYAN RD	BROWNINGTON	84	117	12

-- S --

	Community	Low	High	Pages
SAWMILL LN	BROWNINGTON	0	195	12,15
SCHOOLHOUSE RD	BROWNINGTON	0	0	10
SCHOOLHOUSE RD	BROWNINGTON	38	272	10,11
SCHOOLHOUSE RD	BROWNINGTON	3162	3556	13,16
SCHOOLHOUSE RD	BROWNINGTON	614	622	10
SCHOOLHOUSE RD	BROWNINGTON	1255	1726	10
SCHOOLHOUSE RD	BROWNINGTON	2312	2587	10,13
SPIRIT RD	BROWNINGTON	0	9	11
STEVENS RD	BROWNINGTON	124	291	13

-- T --

	Community	Low	High	Pages
TICEHURST RD	BROWNINGTON	1323	2034	7
TICEHURST RD	BROWNINGTON	3021	3272	4
TICEHURST RD	BROWNINGTON	30	576	7,11
TICEHURST RD	BROWNINGTON	667	986	7
TICEHURST RD	BROWNINGTON	2161	2406	4,7
TICEHURST RD	BROWNINGTON	3328	3420	4
TOWN HWY 17	BROWNINGTON	0	0	6
TOWN HWY 29	BROWNINGTON	0	0	10
TOWN HWY 32	BROWNINGTON	0	0	8,13
TOWN HWY 35	BROWNINGTON	0	0	13
TOWN HWY 9	BROWNINGTON	0	0	2

-- V --

	Community	Low	High	Pages
VETERINARY LN	BROWNINGTON	0	327	9
VETERINARY LN	BROWNINGTON	12	170	9
VT ROUTE 5A	CHARLESTON	0	3839	8

-- W --

	Community	Low	High	Pages
WEST RD	BROWNINGTON	0	1009	6
WEST RD	BROWNINGTON	155	450	6
WHETSTONE LN	BROWNINGTON	119	140	16
WHETSTONE LN	BROWNINGTON	640	1107	16
WHITING LN	BROWNINGTON	99	226	8
WILDWOOD LN	BROWNINGTON	0	0	4,7
WILDWOOD LN	BROWNINGTON	0	665	4,7
WILL O WOOD LN	BROWNINGTON	0	0	16
WILL O WOOD LN	BROWNINGTON	0	227	16
WILLOUGHBY AVE	BARTON	2712	3003	12
WILLOUGHBY LAKE RD	BROWNINGTON	0	0	13
WILLOUGHBY LAKE RD	BROWNINGTON	0	664	16
WILLOUGHBY LAKE RD	BROWNINGTON	0	999	16
WILLOUGHBY LAKE RD	BROWNINGTON	0	0	8
WILLOUGHBY LAKE RD	BROWNINGTON	240	329	16
WILLOUGHBY LAKE RD	BROWNINGTON	400	467	16
WILLOUGHBY LAKE RD	BROWNINGTON	2144	3342	8,13
WILLOUGHBY LAKE RD	BROWNINGTON	0	2044	13
WILLOUGHBY LAKE RD	BROWNINGTON	0	0	8
WILLOUGHBY LAKE RD	BROWNINGTON	26	150	16
WILLOUGHBY LAKE RD	BROWNINGTON	1229	1538	13,16

Legend

ESITES

SITETYPE

- **COMMERCIAL
- **CULTURAL
- **EDUCATIONAL
- **GOVERNMENT
- **INDUSTRIAL
- **OTHER COMMERCIAL
- **PUBLIC GATHERING
- **UTILITY
- ABANDONED
- ACCESS POINT
- ACCESSORY BARN
- ACCESSORY BUILDING
- AIR SUPPORT / MAINTENANCE FACILITY
- AIR TRAFFIC CONTROL CENTER / COMMAND CENTER
- AIRPORT TERMINAL
- AMBULANCE SERVICE
- AUDITORIUM / CONCERT HALL / THEATER / OPERA HOUSE
- BANK
- BOAT RAMP / DOCK
- BORDER CROSSING
- BORDER PATROL
- BREWERY
- BUS STATION / DISPATCH FACILITY
- CAMP
- CAMPGROUND
- CEMETERY
- CITY / TOWN HALL
- COAST GUARD
- COLLEGE / UNIVERSITY
- COMMERCIAL CONSTRUCTION SERVICE
- COMMERCIAL FARM
- COMMERCIAL GARAGE
- COMMERCIAL W/RESIDENCE
- COMMUNICATION BOX
- COMMUNICATION TOWER
- COMMUNITY / RECREATION FACILITY
- CONDOMINIUM
- COURT HOUSE
- CUSTOMS SERVICE
- DAY CARE FACILITY
- DEVELOPMENT SITE
- EBS TOWER
- EMERGENCY PHONE / CALLBOX
- FAIR / EXHIBITION/ RODEO GROUNDS
- FERRY TERMINAL / DISPATCH FACILITY
- FIRE STATION
- FISH FARM / HATCHERY
- FITNESS FACILITY
- FOOD DISTRIBUTION CENTER
- GAS STATION
- GATED W/BUILDING
- GATED W/O BUILDING
- GOLF COURSE
- GRAVEL PIT / QUARRY / MINE
- GREENHOUSE / NURSERY
- GROCERY STORE
- HARBOR / MARINA
- HAZARDOUS MATERIALS FACILITY
- HAZARDOUS STORAGE FACILITY
- HEALTH CLINIC
- HELIPAD / HELIPORT / HELISPOT
- HISTORIC SITE / POINT OF INTEREST
- HOSPITAL / MEDICAL CENTER
- HOUSE OF WORSHIP
- HYDROELECTRIC FACILITY
- ICE ARENA
- INSTITUTIONAL RESIDENCE / DORM / BARRACKS
- LANDFILL
- LAW ENFORCEMENT
- LIBRARY
- LODGING B&B / HOTEL / MOTEL / INN
- LOOKOUT TOWER
- LUMBER MILL / SAW MILL
- MANUFACTURING FACILITY
- MOBILE HOME
- MORGUE
- MULTI-FAMILY DWELLING
- MUSEUM
- NATIONAL GUARD /
- NUCLEAR FACILITY
- NURSING HOME / LONG TERM CARE
- OFFICE BUILDING
- OIL / GAS FACILITY
- OTHER
- OTHER RESIDENTIAL
- OUTPATIENT CLINIC
- PARK AND RIDE / COMMUTER
- PHARMACY
- PICNIC AREA
- POST OFFICE
- PRISON / CORRECTIONAL FACILITY
- PRIVATE AND EXPRESS SHIPPING FACILITY
- PSAP
- PUBLIC BEACH
- PUBLIC TELEPHONE
- PUBLIC WATER SUPPLY INTAKE
- PUBLIC WATER SUPPLY WELL
- PUMP STATION
- RACE TRACK / DRAGSTRIP
- RAILROAD STATION
- RESIDENTIAL FARM
- REST STOP / ROADSIDE PARK
- RESTAURANT
- RETAIL FACILITY
- RV HOOKUP
- SCHOOL K / 12
- SEASONAL HOME
- SHOOTING RANGE
- SINGLE FAMILY DWELLING
- SKI AREA / ALPINE
- SOLAR FACILITY
- SPORTS ARENA /
- STATE CAPITOL
- STATE GARAGE
- STATE GOVERNMENT FACILITY
- STATE PARK
- STORAGE UNITS
- SUBSTATION
- SUGARHOUSE
- TEMPORARY STRUCTURE
- TOWN GARAGE
- TOWN OFFICE
- TRAILHEAD
- TRANSFER STATION
- UNKNOWN
- US FOREST FACILITY
- US GOVERNMENT FACILITY
- UTILITY POLE W/PHONE
- VETERINARY HOSPITAL / CLINIC
- VISITOR / INFORMATION CENTER
- WAREHOUSE
- WASTE / BIOMASS FACILITY
- WASTEWATER TREATMENT PLANT
- WATER TANK
- WATER TOWER
- WIND FACILITY / WIND TOWER
- YOUTH CAMP

Legend

Roads

- Interstate Highway
- US Highway
- State Highway
- County Highway
- Town Highway Class 1
- Town Highway Class 2
- Town Highway Class 3
- Town Highway Class 4
- Private
- Driveway
- D — — D - Discontinued Road
- LT- - - -LT Legal Trail
- Ferry
- Military - no public access
- National Forest Highway
- State Forest Highway
- Proposed
- Unknown
- Driveways

Hydrants

- Drafting Site
- Dry Hydrant
- Municipal Hydrant
- Pressurized Hydrant

Townline

Emergency Service Zones

FootPrints

- Airport
- Alpine Trail Easiest
- Alpine Trail Intermediate
- Alpine Trail Advanced
- Alpine Trail Expert
- Alpine Glade Marked
- Alpine Glade Not Marked
- Golf Course
- Quarry
- Shopping Center

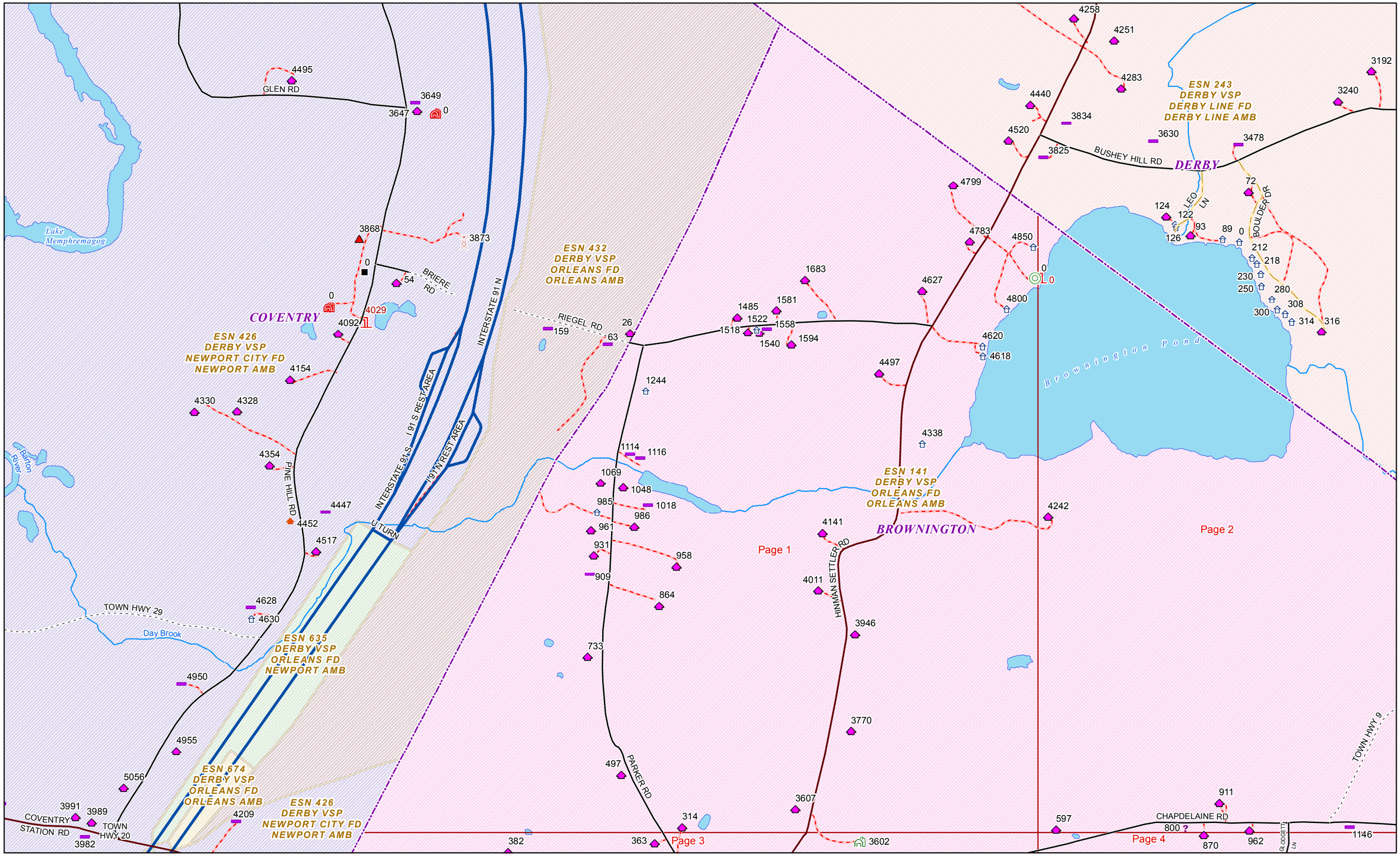

Page 1 Date: 5/17/2016 1 in = 843 feet

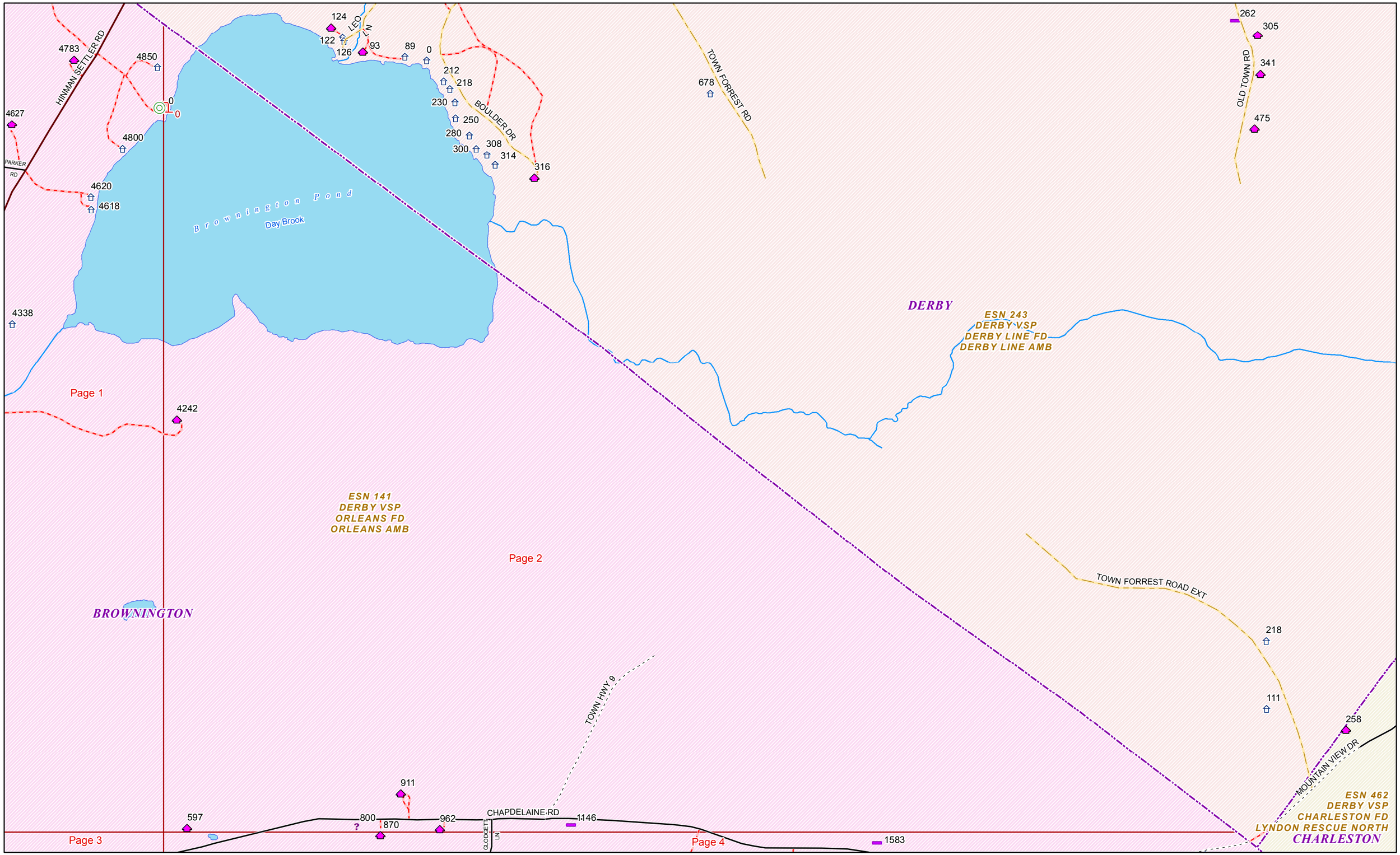

Page 2 Date: 5/17/2016 1 in = 645 feet

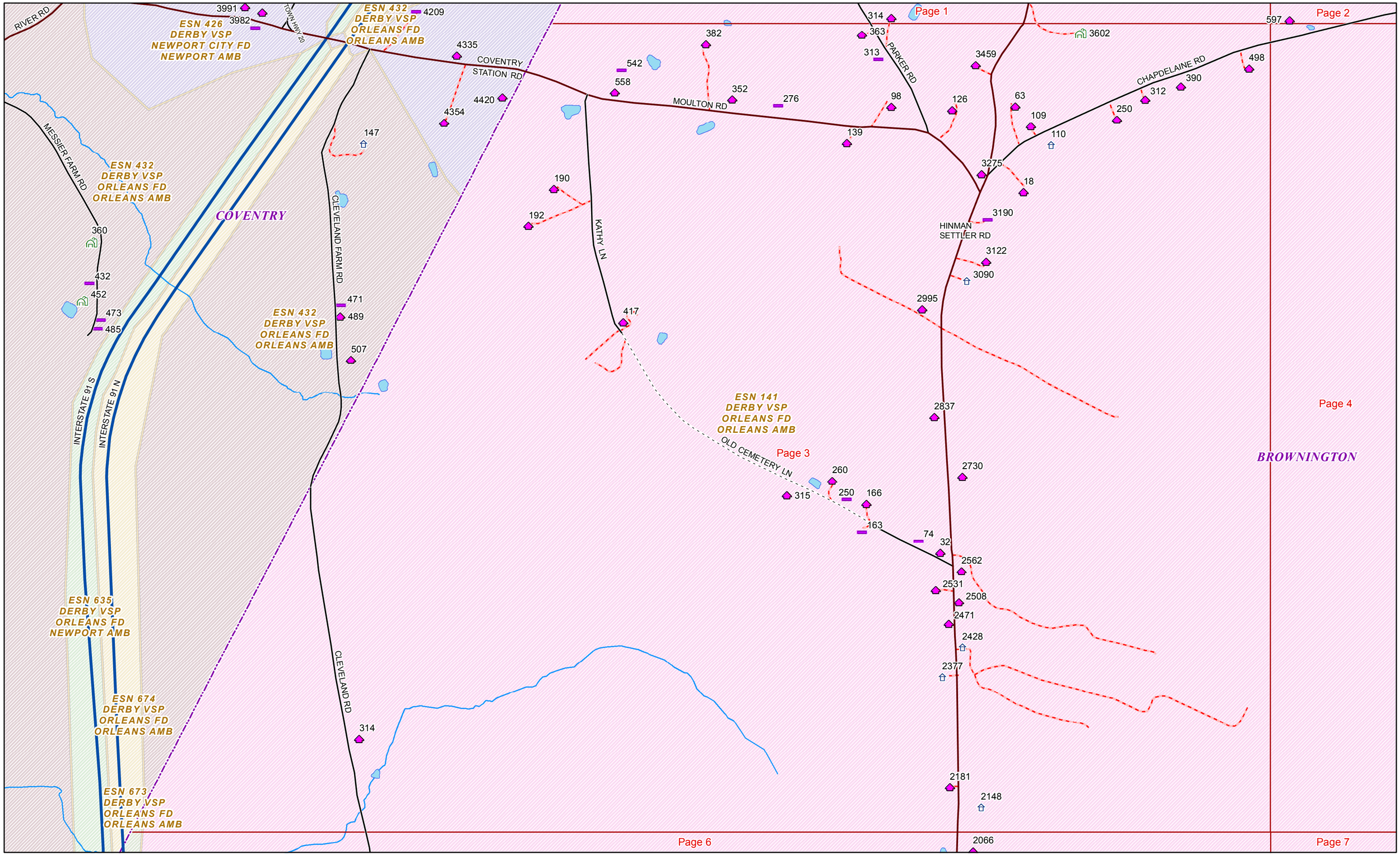

Page 3 Date: 5/17/2016 1 in = 792 feet

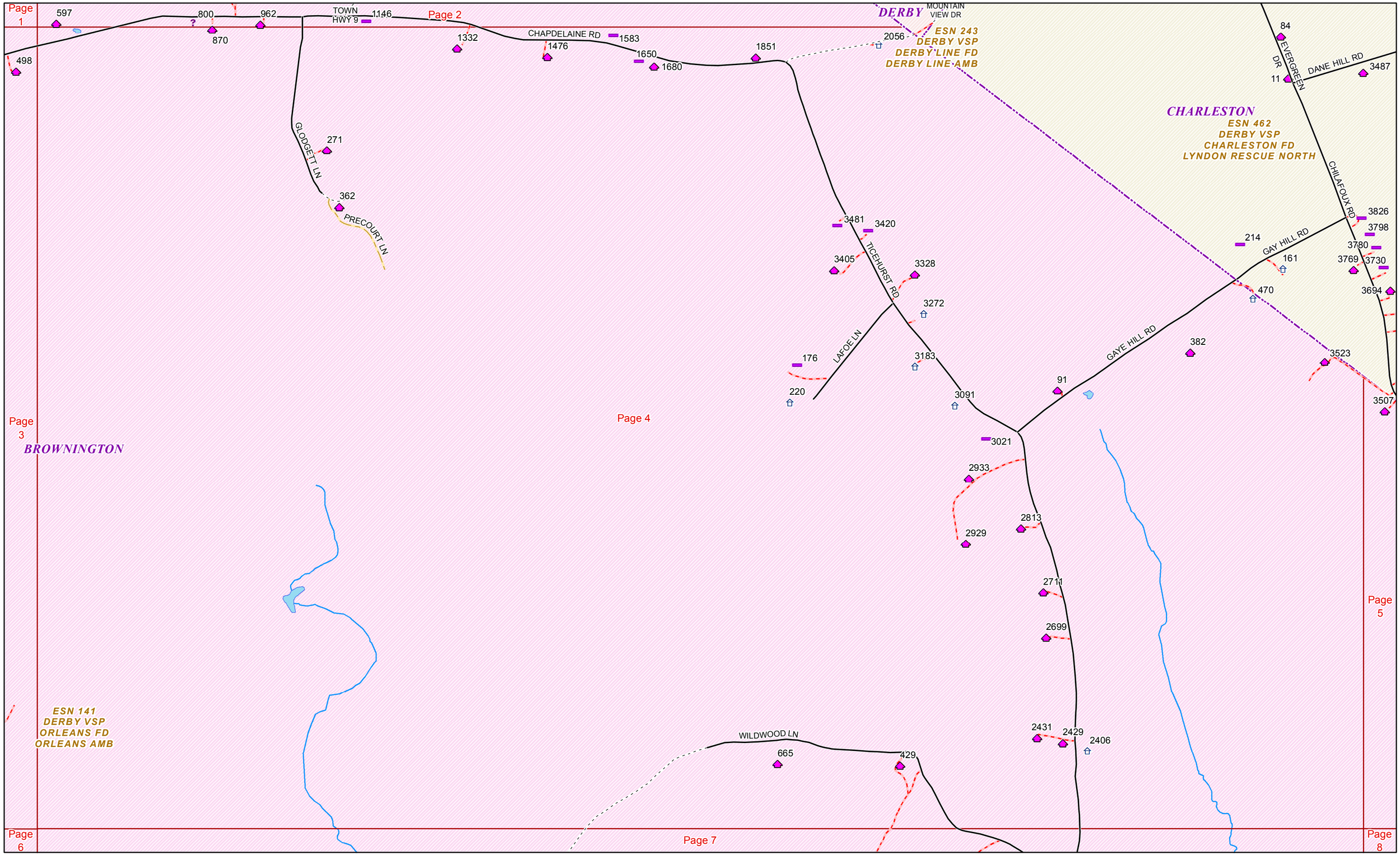

Page 4 Date: 5/17/2016 1 in = 798 feet

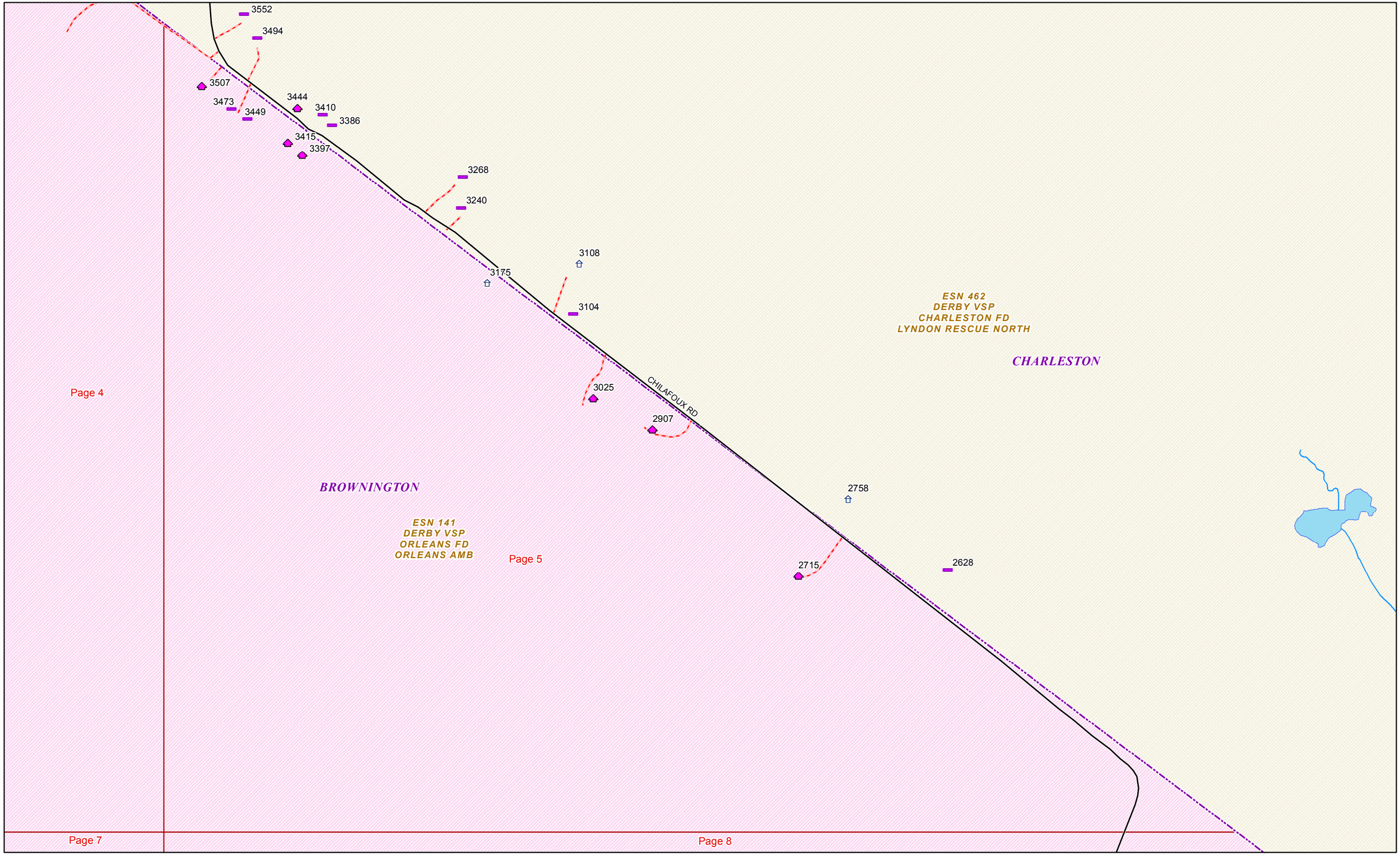

Date: 5/17/2016

1 in = 447 feet

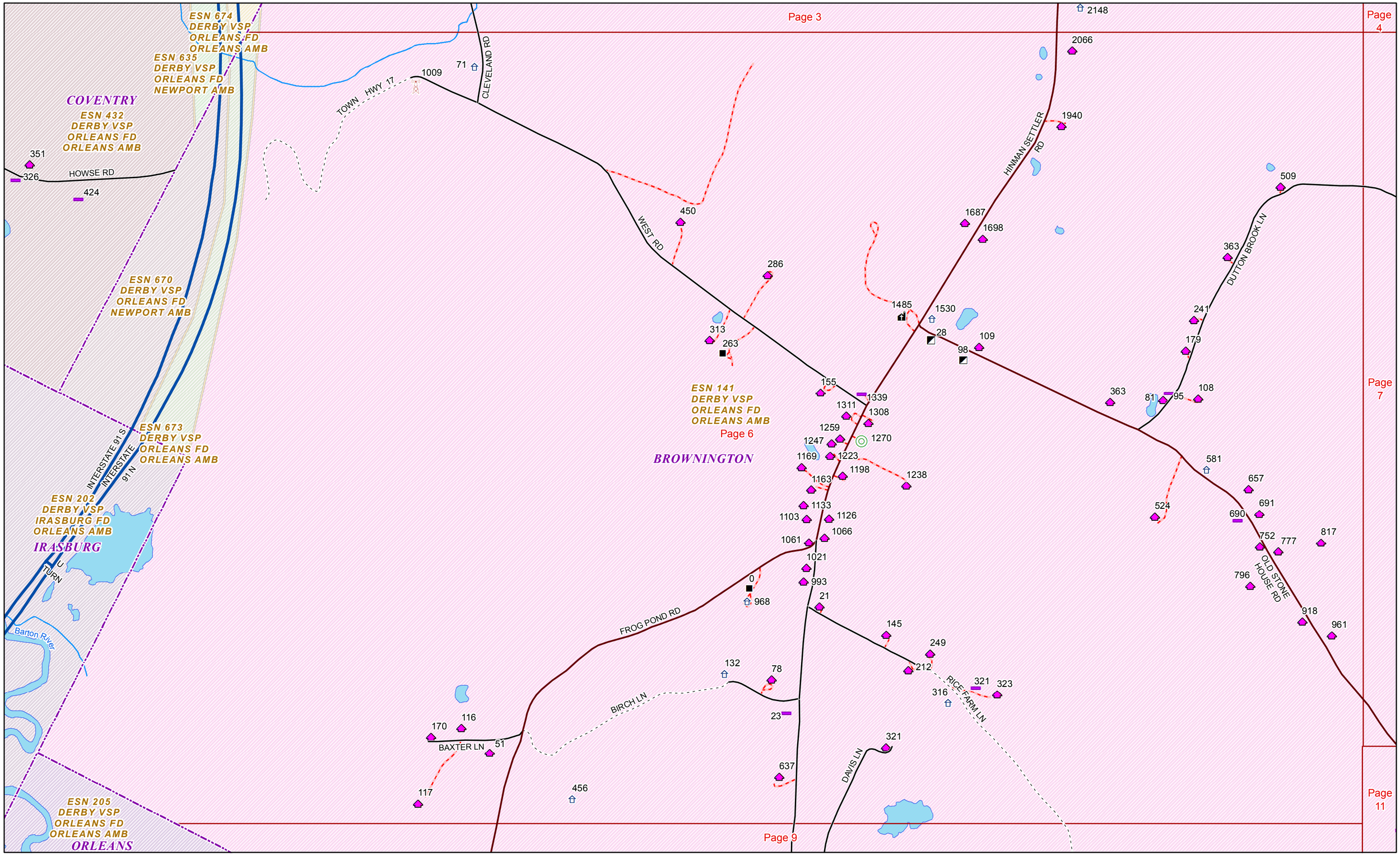

Page 6

Date: 5/17/2016

1 in = 809 feet

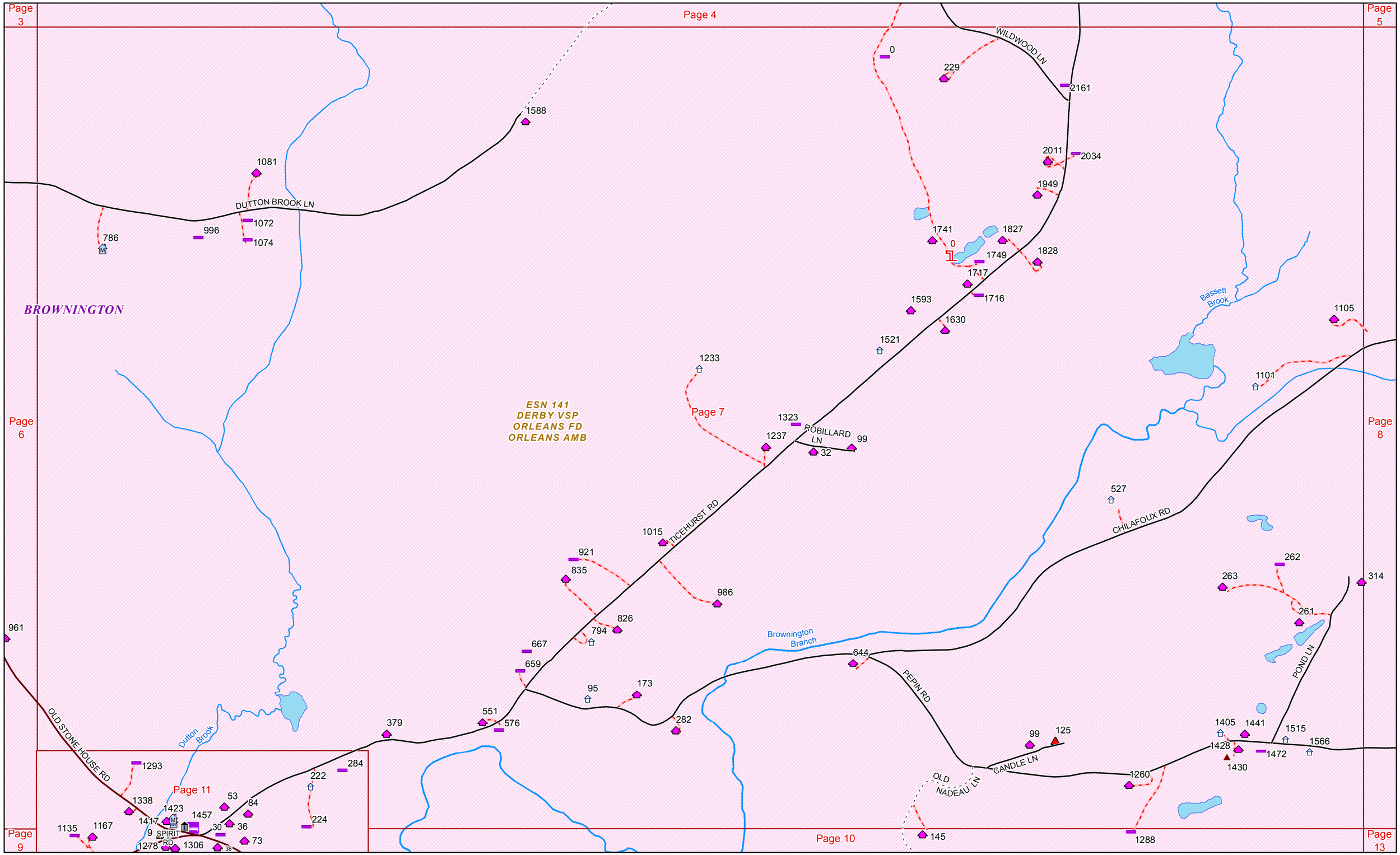

Page 7

Date: 5/17/2016

1 in = 798 feet

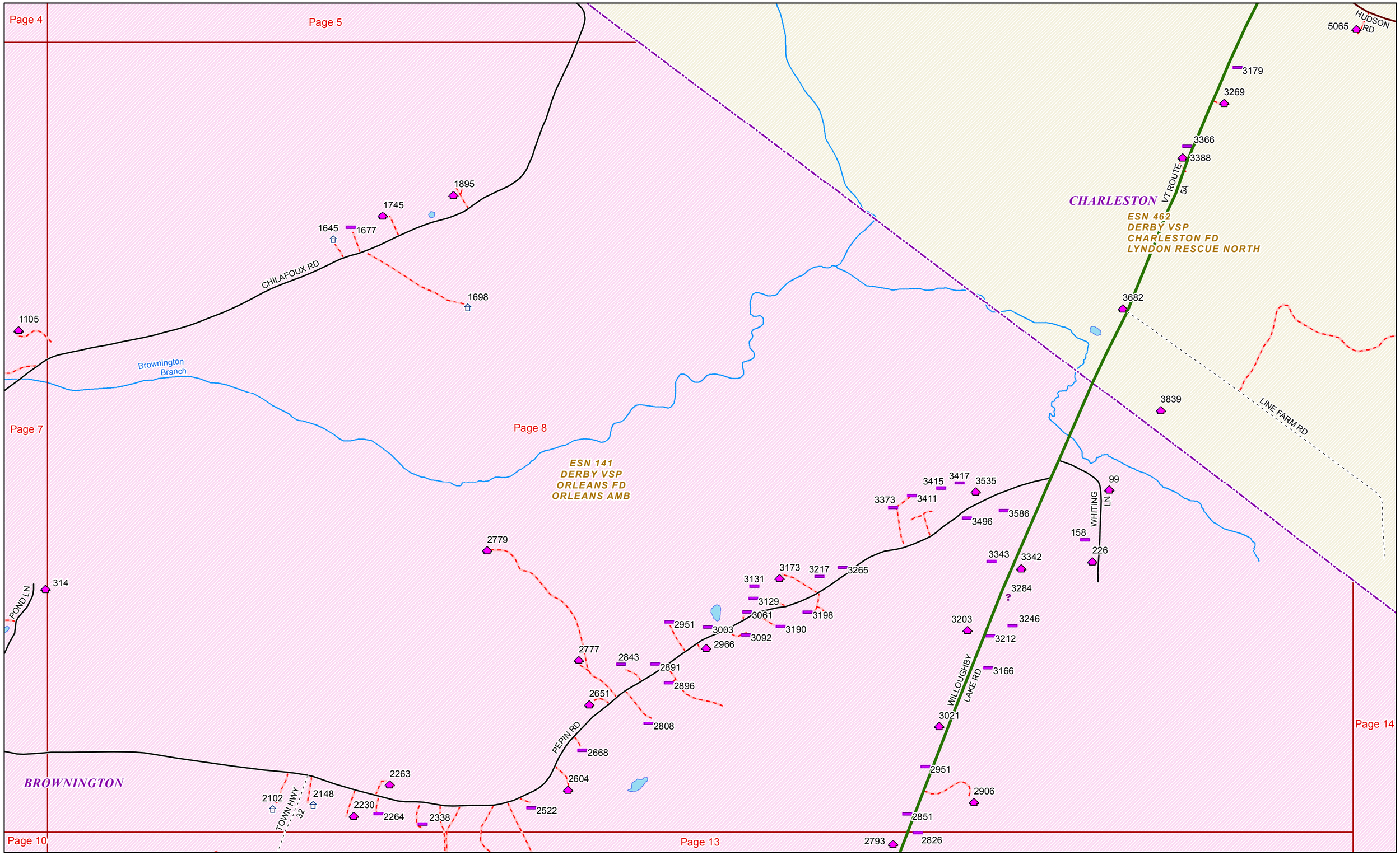

Page 8

Date: 5/17/2016

1 in = 811 feet

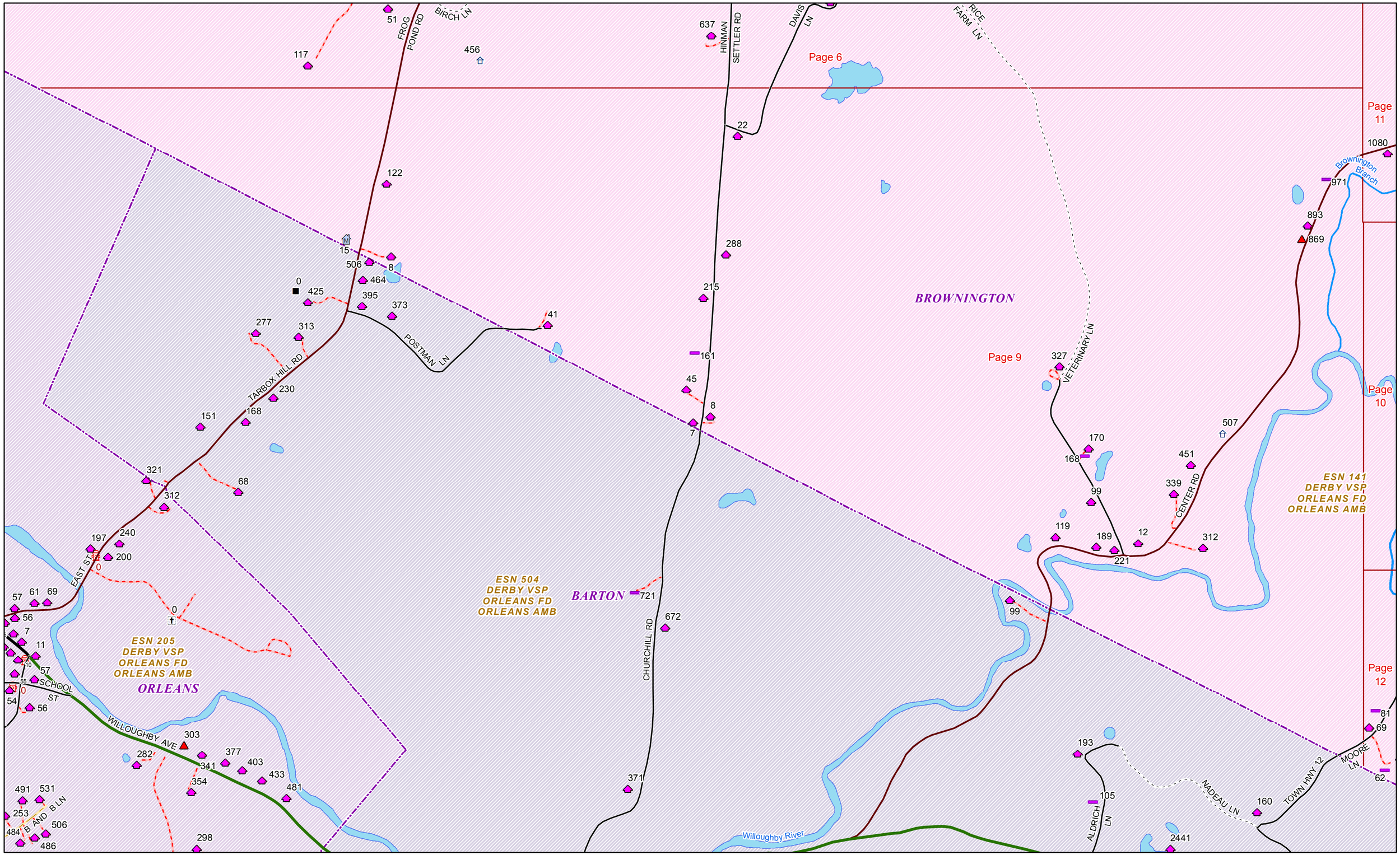

Date: 5/17/2016

1 in = 724 feet

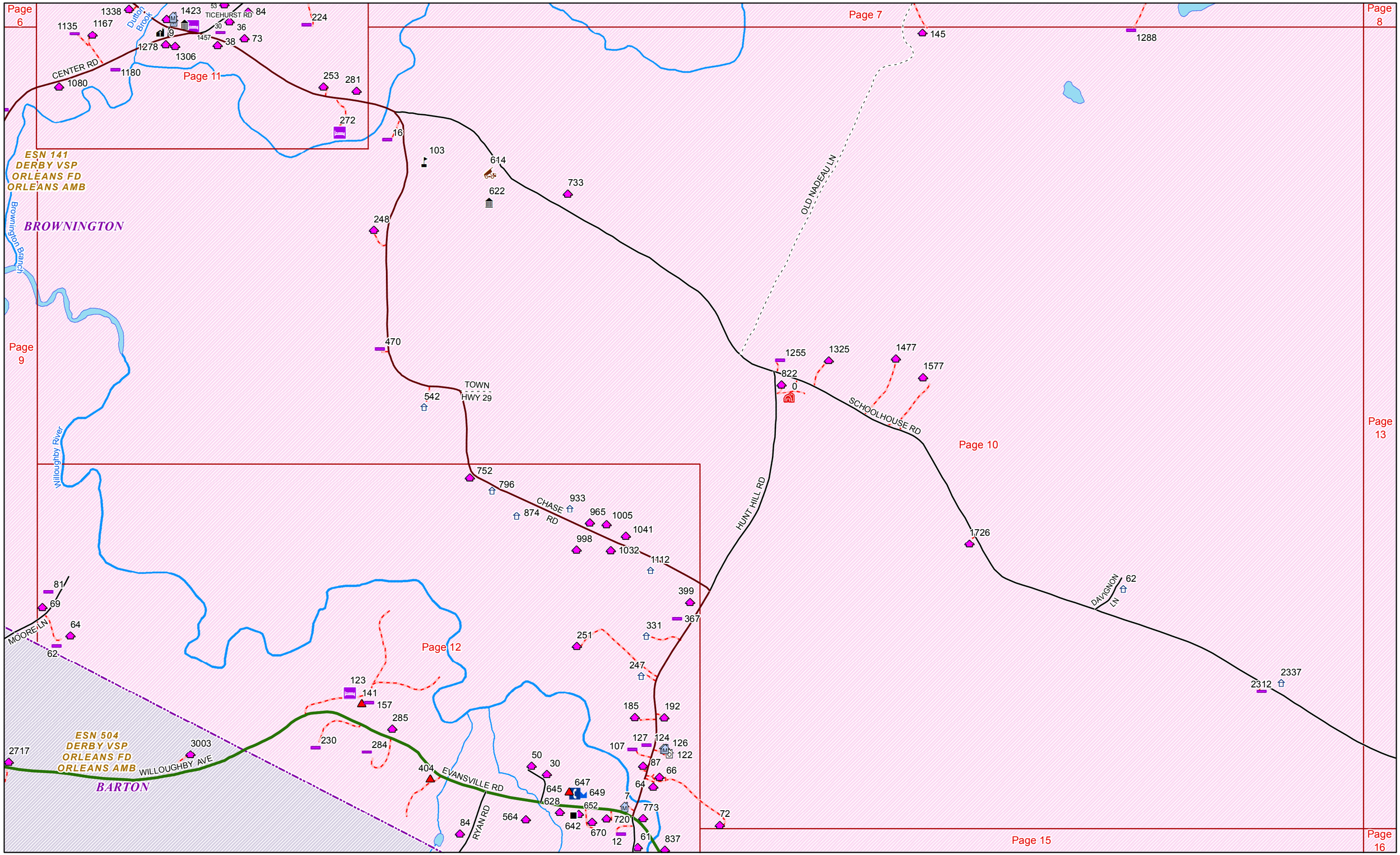

Date: 5/17/2016

1 in = 798 feet

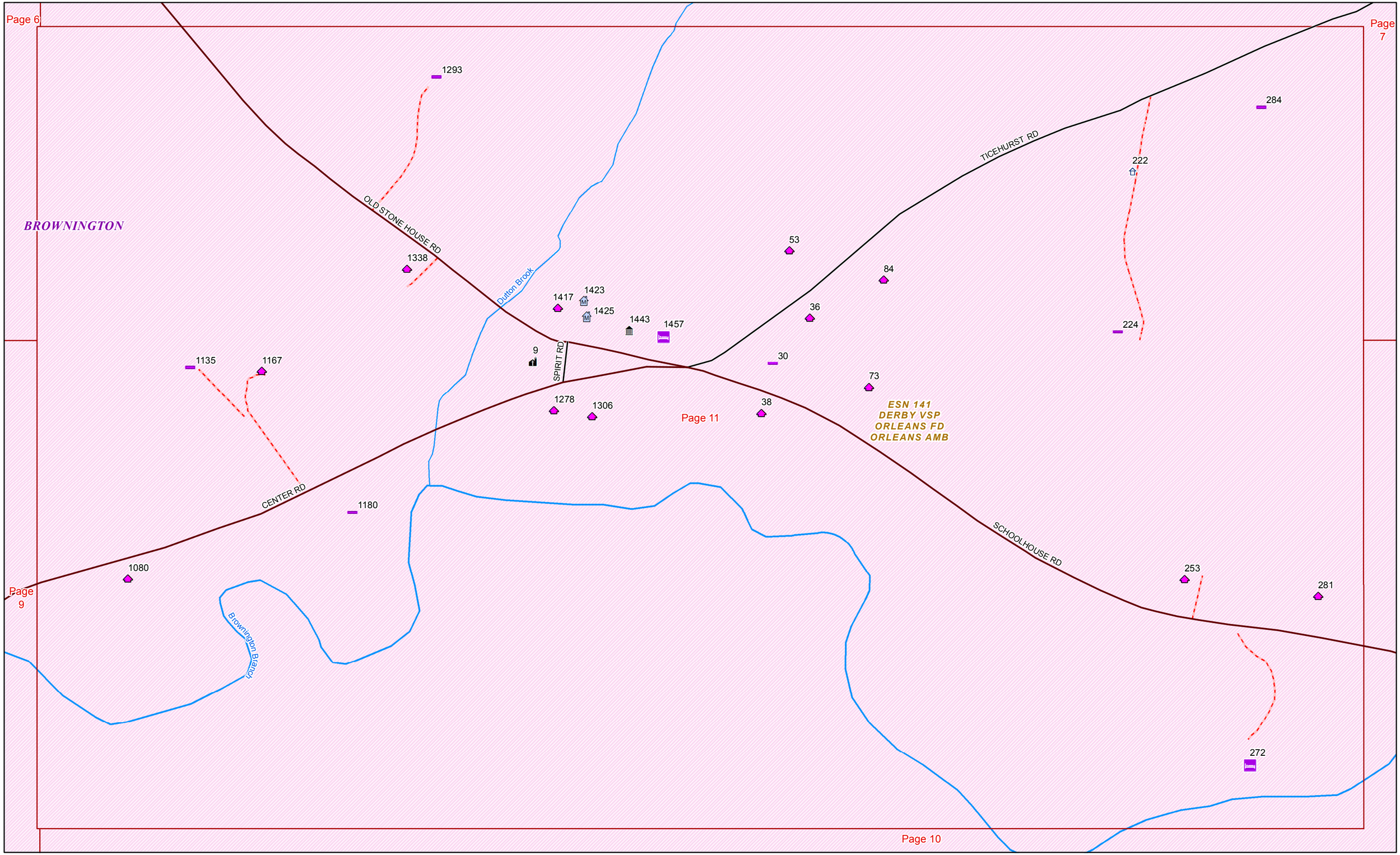

Date: 5/17/2016

1 in = 200 feet

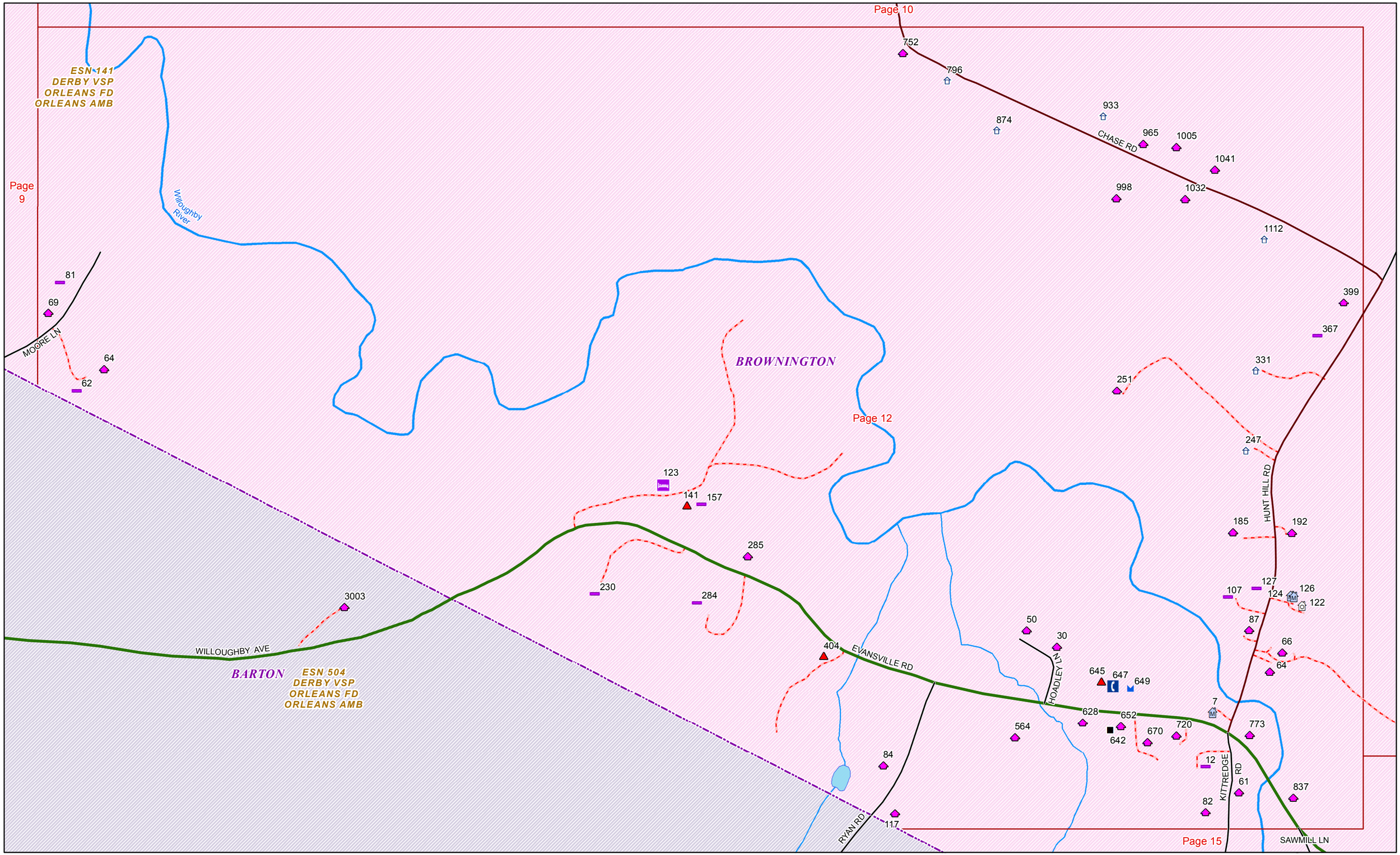

Date: 5/17/2016

1 in = 399 feet

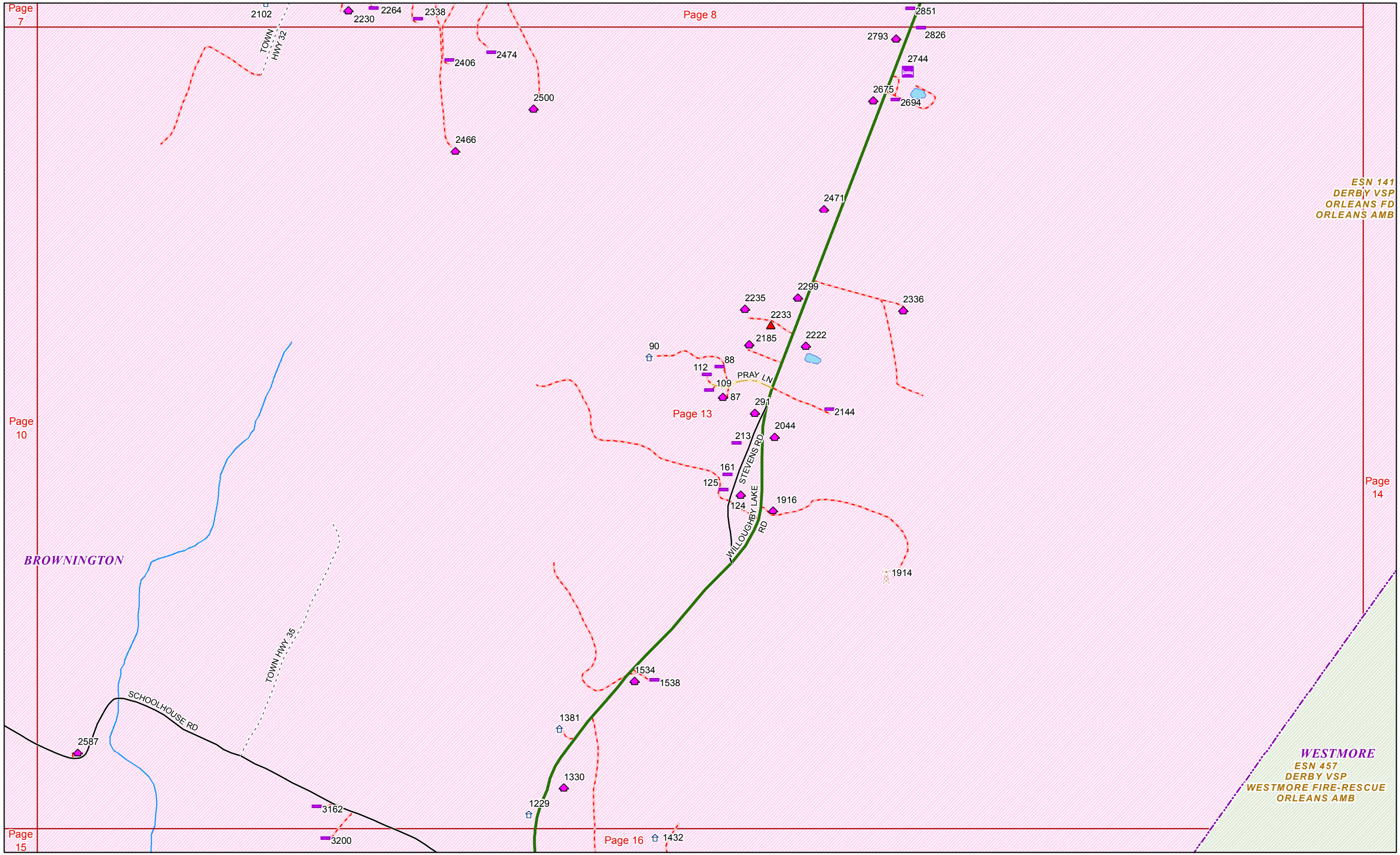

Date: 5/17/2016

1 in = 798 feet

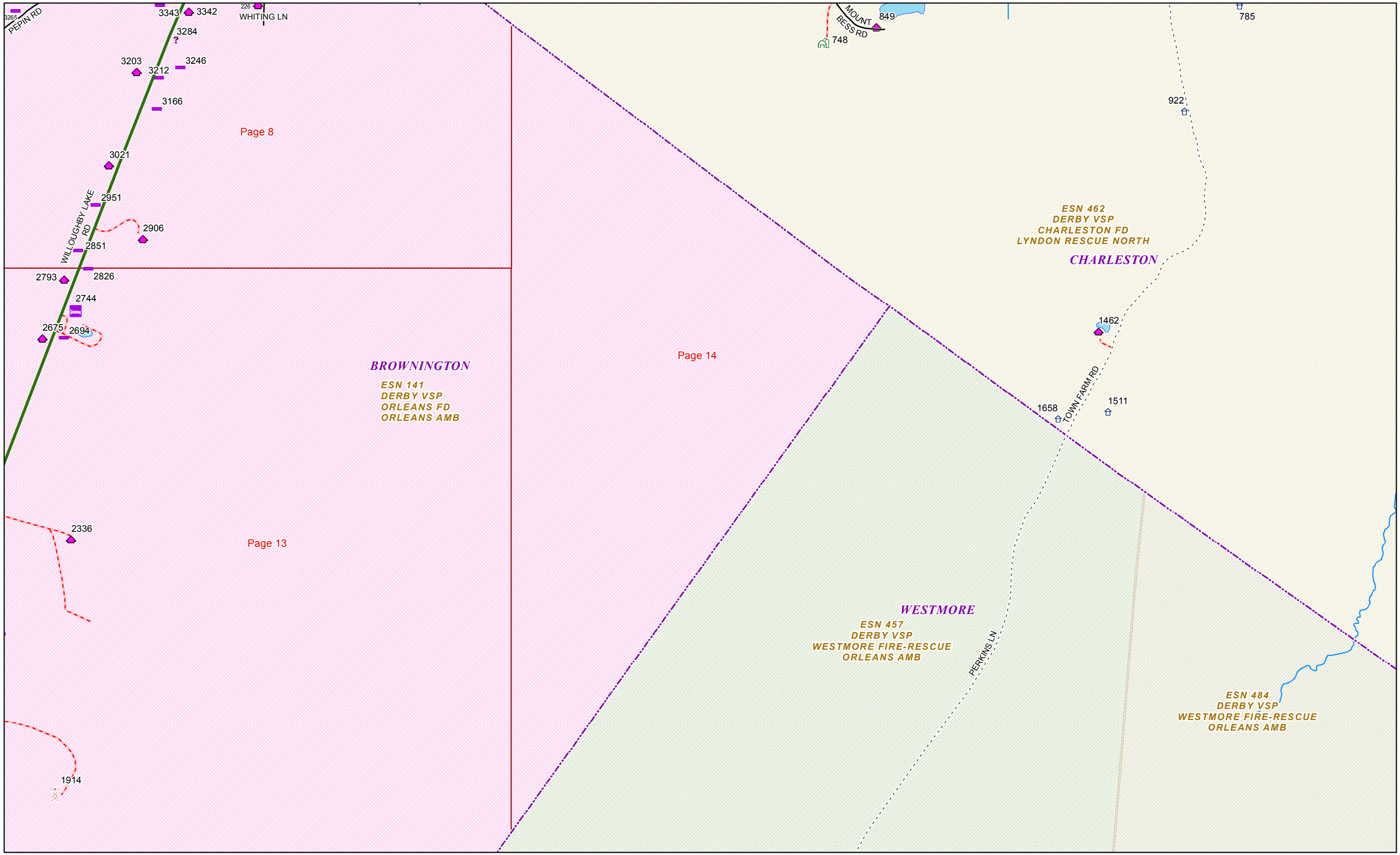

Date: 5/17/2016

1 in = 835 feet

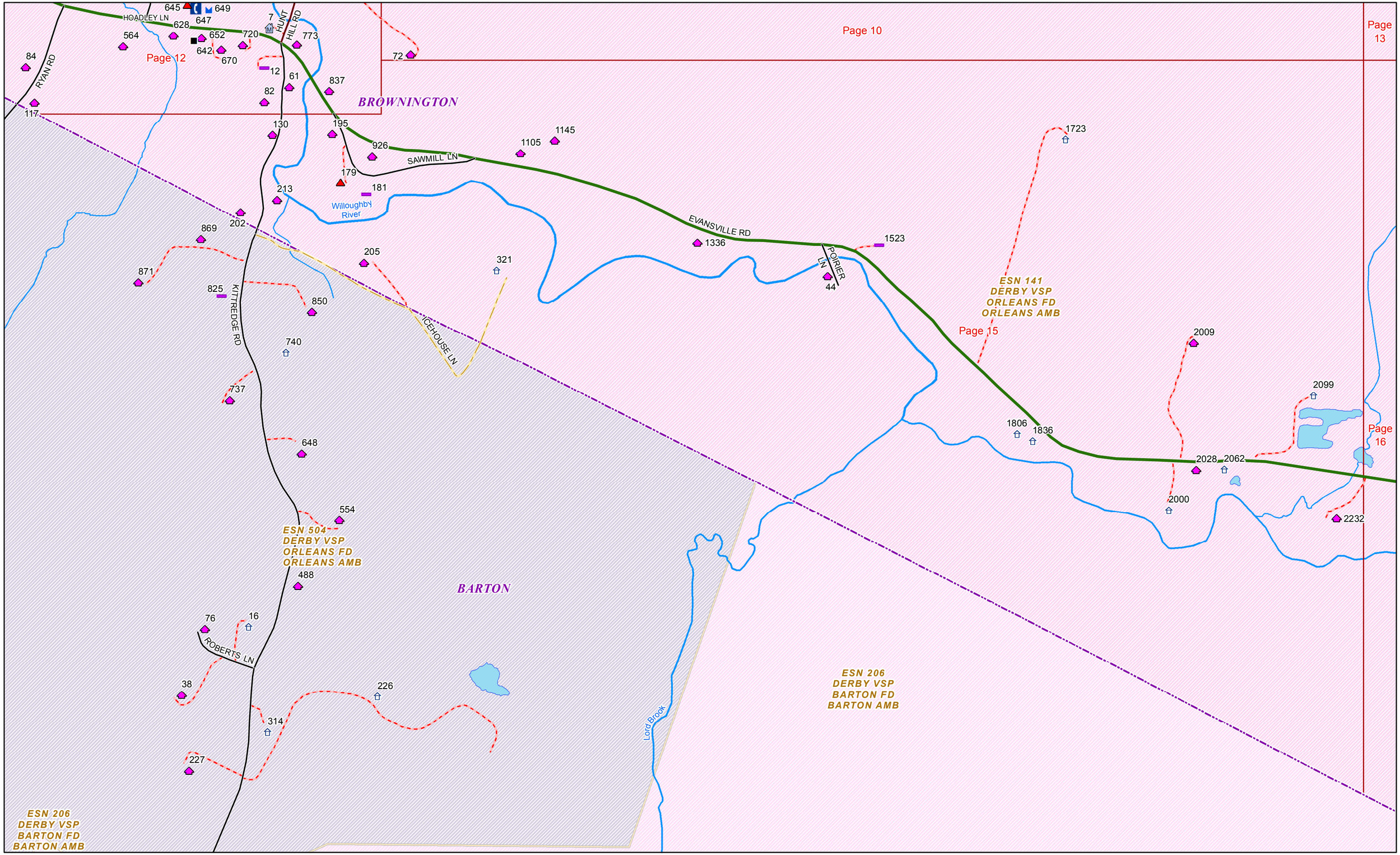

Page 15 Date: 5/17/2016 1 in = 539 feet

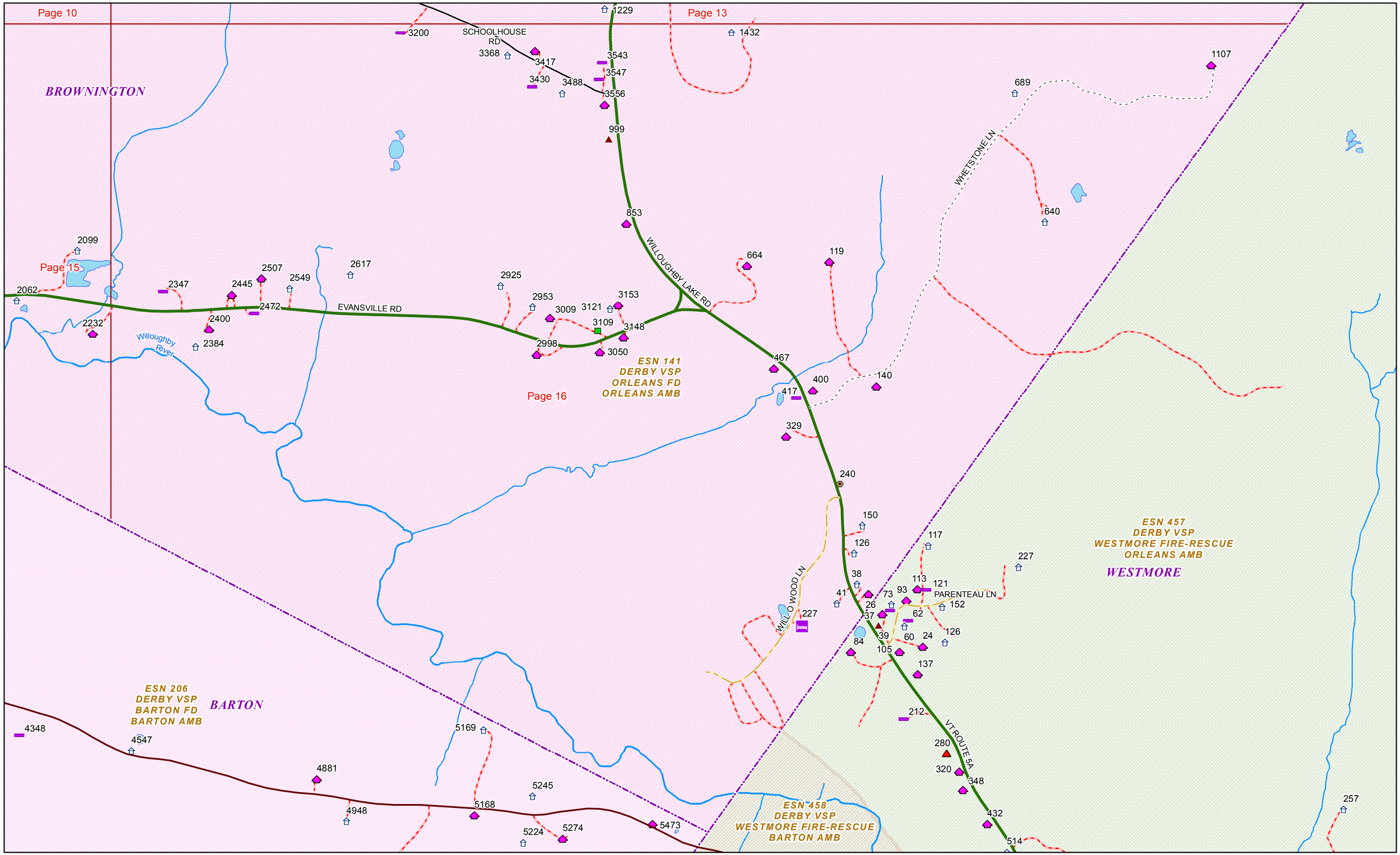

Page 16 Date: 5/17/2016 1 in = 795 feet