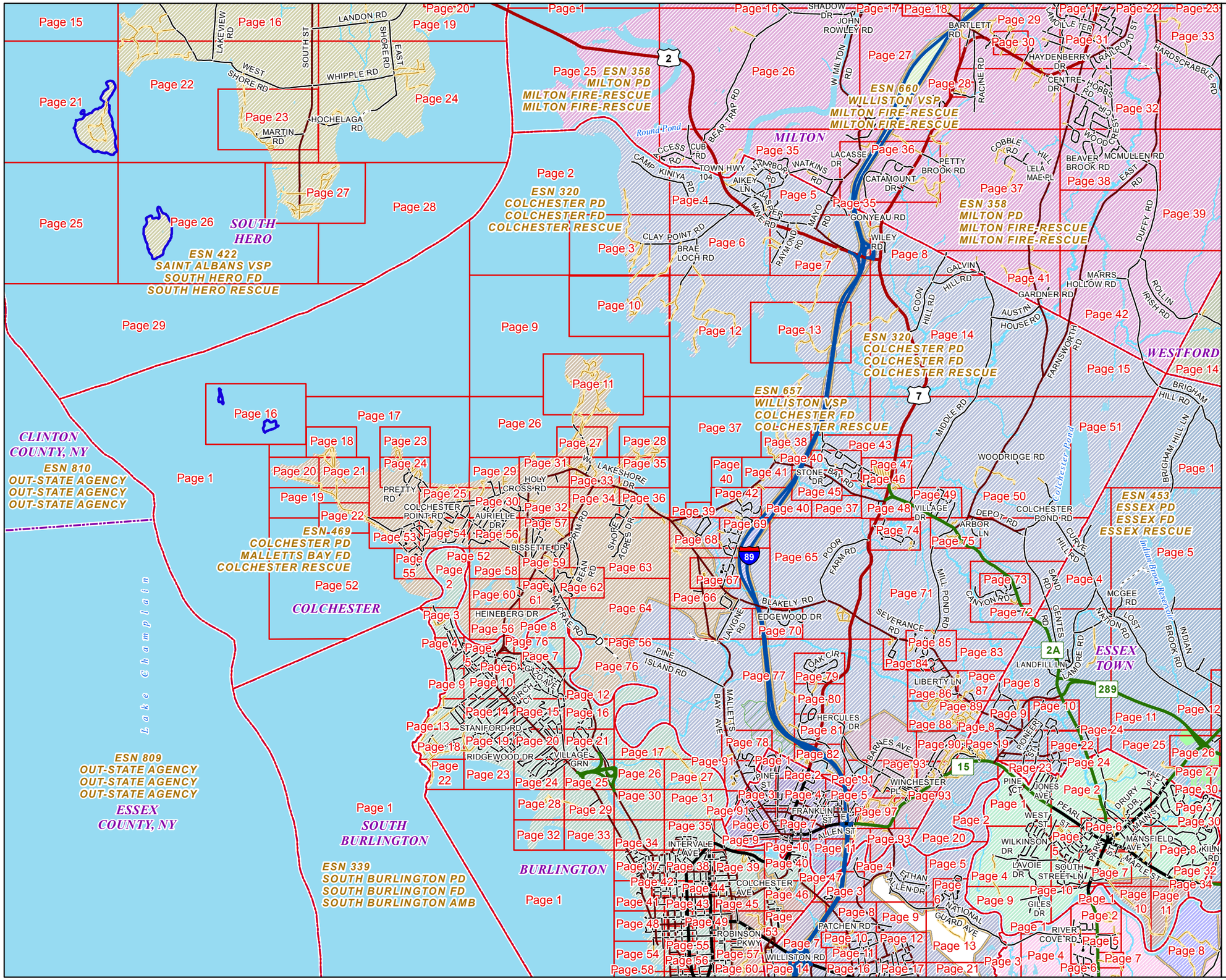


# VERMONT
# E9-1-1 MapBook

## Colchester

**E9-1-1 MapBook with GIS Data**

Use constraints: The 9-1-1 related data layers (Esites, Landmarks, Roads, Driveways, Footprints, Atlas Sheets, ESZ, etc.) were developed and designed for Enhanced 9-1-1 purposes only. The user should understand that the nature of the Enhanced 9-1-1 data layers means they are never complete. **Each municipal government is responsible for maintenance of the E9-1-1 database.**Other data (non-E9-1-1 related) used in the Vermont E9-1-1 MapBook is acquired from the Vermont Center for Geographic Information (VCGI) (vcgi.vermont.gov) and local Regional Planning Commissions.

**Disclaimer:**
This Vermont E9-1-1 MapBook and GIS data is for general reference only. Data layers that appear on the map may or may not be accurate, current or otherwise reliable. The E9-1-1 Board and the State of Vermont make no representations of any kind, including but not limited to the warranties of merchantability or fitness for a particular use, not are any such warranties to be implies with respect to the GIS data and MapBook.

**For Questions/Updates:**
Contact VT Enhanced 9-1-1 Board:
Phone: 802-828-4911
Email: e911.info@vermont.gov
Website: e911.vermont.gov

**5/24/2016**

# Named Roads

## -- A --

| | Community | Low | High | Pages |
|---|---|---|---|---|
| ABIGAIL DR | COLCHESTER | 0 | 317 | 78 |
| ABIGAIL DR | COLCHESTER | 28 | 74 | 78 |
| ABIGAIL DR | COLCHESTER | 189 | 226 | 78 |
| ACADEMY LN | COLCHESTER | 0 | 314 | 83,90,94,95 |
| ACORN LN | COLCHESTER | 113 | 156 | 77,79,80 |
| AIKEY LN | COLCHESTER | 107 | 110 | 4 |
| AL SHIR RD | COLCHESTER | 41 | 118 | 57,59 |
| AL SHIR RD | COLCHESTER | 153 | 314 | 57 |
| AL SHIR RD | COLCHESTER | 396 | 431 | 57 |
| ALUMNI COR | COLCHESTER | 0 | 57 | 97 |
| ANDREA LN | COLCHESTER | 14 | 66 | 66,69 |
| ANNAS CT | COLCHESTER | 13 | 80 | 66 |
| ARBOR LN | COLCHESTER | 13 | 232 | 50,75 |
| ASHFORD LN | COLCHESTER | 18 | 66 | 89 |
| AURIELLE DR | COLCHESTER | 14 | 86 | 56 |
| AURIELLE DR | COLCHESTER | 117 | 190 | 26,30,56 |
| AURIELLE DR | COLCHESTER | 227 | 286 | 30 |
| AUSTIN HOUSE RD | COLCHESTER | 0 | 395 | 14 |
| AUTUMN WOODS | COLCHESTER | 0 | 0 | 86 |
| AUTUMN WOODS | COLCHESTER | 0 | 122 | 86,87 |

## -- B --

| | Community | Low | High | Pages |
|---|---|---|---|---|
| BARBARA TER | COLCHESTER | 19 | 132 | 29,30 |
| BARNES AVE | COLCHESTER | 843 | 862 | 96 |
| BARNES AVE | COLCHESTER | 0 | 0 | 96 |
| BARNES AVE | COLCHESTER | 0 | 773 | 96 |
| BARNES AVE | COLCHESTER | 0 | 1008 | 96 |
| BARNES AVE | COLCHESTER | 0 | 1022 | 96 |
| BARNES AVE | COLCHESTER | 10 | 225 | 83,94 |
| BARTLETTS WAY | COLCHESTER | 8 | 82 | 38,41 |
| BASSWOOD RDG | COLCHESTER | 0 | 173 | 12,37 |
| BAY HOLLOW LN | COLCHESTER | 0 | 66 | 56 |
| BAY MEADOW EST | COLCHESTER | 0 | 141 | 59 |
| BAY RD | COLCHESTER | 0 | 677 | 45 |
| BAY RD | COLCHESTER | 0 | 1362 | 48 |
| BAY RD | COLCHESTER | 21 | 148 | 40,41 |
| BAY RD | COLCHESTER | 389 | 420 | 40,44,45 |
| BAY RD | COLCHESTER | 738 | 880 | 37,43,45,48 |
| BAYVIEW RD | COLCHESTER | 6 | 206 | 42 |
| BEACH RD | COLCHESTER | 8 | 220 | 27 |
| BEAN RD | COLCHESTER | 583 | 722 | 62 |
| BEAN RD | COLCHESTER | 762 | 772 | 62 |
| BEAN RD | COLCHESTER | 3 | 408 | 63 |
| BEAN RD | COLCHESTER | 433 | 498 | 62,63 |
| BEAN RD | COLCHESTER | 538 | 543 | 62 |
| BELAIR DR | COLCHESTER | 45 | 66 | 32 |
| BELAIR DR | COLCHESTER | 93 | 568 | 30,32 |
| BELWOOD AVE | COLCHESTER | 39 | 90 | 26,32,57 |
| BELWOOD AVE | COLCHESTER | 145 | 330 | 57 |
| BELWOOD AVE | COLCHESTER | 353 | 386 | 57 |
| BILLADO CT | COLCHESTER | 11 | 94 | 32,34 |
| BIRCH DR | COLCHESTER | 0 | 0 | 57,59 |
| BIRCH DR | COLCHESTER | 18 | 19 | 57 |
| BIRCHWOOD DR | COLCHESTER | 0 | 18 | 73 |
| BIRCHWOOD DR | COLCHESTER | 54 | 196 | 73 |
| BIRCHWOOD DR | COLCHESTER | 235 | 418 | 73 |
| BISCAYNE HTS | COLCHESTER | 19 | 240 | 53 |
| BISCAYNE HTS | COLCHESTER | 267 | 348 | 53,55 |
| BISSETTE DR | COLCHESTER | 0 | 22 | 59 |
| BISSETTE DR | COLCHESTER | 118 | 318 | 57,59 |
| BLACKBERRY CIR | COLCHESTER | 20 | 236 | 69 |
| BLAKELY RD | COLCHESTER | 0 | 0 | 65 |
| BLAKELY RD | COLCHESTER | 0 | 0 | 66 |
| BLAKELY RD | COLCHESTER | 1889 | 2198 | 65,70 |
| BLAKELY RD | COLCHESTER | 0 | 2407 | 65 |
| BLAKELY RD | COLCHESTER | 0 | 2462 | 65 |
| BLAKELY RD | COLCHESTER | 0 | 2588 | 65 |
| BLAKELY RD | COLCHESTER | 0 | 947 | 67 |
| BLAKELY RD | COLCHESTER | 34 | 118 | 68 |
| BLAKELY RD | COLCHESTER | 205 | 308 | 68 |
| BLAKELY RD | COLCHESTER | 331 | 386 | 66,68 |
| BLAKELY RD | COLCHESTER | 609 | 830 | 66,67 |
| BLAKELY RD | COLCHESTER | 983 | 1026 | 66,67 |
| BLAKELY RD | COLCHESTER | 1269 | 1350 | 66 |
| BLAKELY RD | COLCHESTER | 1604 | 1758 | 66,70 |
| BLOOMFIELD DR | COLCHESTER | 15 | 34 | 25 |
| BLOOMFIELD DR | COLCHESTER | 62 | 70 | 25 |
| BLUEBIRD DR | COLCHESTER | 7 | 106 | 56 |
| BLUEBIRD DR | COLCHESTER | 222 | 332 | 26,30,56 |
| BLUEBIRD DR | COLCHESTER | 122 | 198 | 56 |
| BLUFF RD | COLCHESTER | 6 | 50 | 18 |
| BONANZA PARK | COLCHESTER | 28 | 142 | 61 |
| BONANZA PARK | COLCHESTER | 170 | 540 | 61 |
| BRAE LOCH E | COLCHESTER | 228 | 508 | 12 |
| BRAE LOCH RD | COLCHESTER | 51 | 150 | 6 |
| BRAE LOCH RD | COLCHESTER | 362 | 1086 | 6,12 |
| BRAE LOCH RD | COLCHESTER | 1193 | 1670 | 12 |
| BRENNAN ST | COLCHESTER | 24 | 94 | 88 |
| BRENNAN ST | COLCHESTER | 144 | 172 | 88 |
| BRENTWOOD DR | COLCHESTER | 0 | 69 | 8 |
| BRENTWOOD DR | COLCHESTER | 146 | 254 | 5,7,8 |
| BRIAR LN | COLCHESTER | 11 | 44 | 48 |
| BRICKYARD RD | COLCHESTER | 0 | 230 | 6,12 |
| BRICKYARD RD | COLCHESTER | 296 | 446 | 12 |
| BRICKYARD RD | COLCHESTER | 512 | 720 | 9,10,12 |
| BRIGHAM HILL RD | COLCHESTER | 44 | 298 | 15 |
| BRIGHAM HILL RD | ESSEX TOWN | 261 | 307 | 15 |
| BRIGHTON LN | COLCHESTER | 21 | 82 | 86,88 |
| BROADACRES DR | COLCHESTER | 5 | 348 | 33,34 |
| BROADLAKE RD | COLCHESTER | 64 | 446 | 22,52,53 |
| BROOKE LN | COLCHESTER | 0 | 82 | 59 |
| BROOKSIDE WAY | COLCHESTER | 48 | 105 | 75 |
| BROSSEAU LN | COLCHESTER | 0 | 110 | 4 |
| BROWNLEDGE RD | COLCHESTER | 54 | 71 | 11 |
| BUCKINGHAM DR | COLCHESTER | 0 | 0 | 53 |
| BUCKINGHAM DR | COLCHESTER | 34 | 250 | 53 |
| BUCKINGHAM DR | COLCHESTER | 268 | 350 | 53,55 |
| BUFF LEDGE RD | COLCHESTER | 221 | 244 | 3 |
| BURNHAM LN | COLCHESTER | 19 | 196 | 65,66 |

## -- C --

| | Community | Low | High | Pages |
|---|---|---|---|---|
| CALEB CT | COLCHESTER | 12 | 50 | 32 |
| CALM COVE CIR | COLCHESTER | 0 | 120 | 35 |
| CALM COVE CIR | COLCHESTER | 0 | 21 | 35,36 |
| CAMEL HUMP RD | COLCHESTER | 14 | 100 | 95 |
| CAMP KINIYA RD | COLCHESTER | 25 | 1402 | 2,4 |
| CAMPUS RD | COLCHESTER | 0 | 0 | 97 |
| CAMPUS RD | COLCHESTER | 0 | 132 | 97 |
| CAMPUS RD | COLCHESTER | 0 | 392 | 97 |
| CAMPUS RD | COLCHESTER | 0 | 677 | 97 |
| CAMPUS RD | COLCHESTER | 0 | 810 | 97,98 |
| CAMPUS RD | COLCHESTER | 500 | 540 | 97 |
| CANTERBURY WAY | COLCHESTER | 0 | 174 | 93,95,97 |
| CANTERBURY WAY | COLCHESTER | 22 | 23 | 97 |
| CANTONMENT CIR | COLCHESTER | 110 | 275 | 94,95 |
| CANYON ESTATES DR | COLCHESTER | 8 | 102 | 73 |
| CANYON RD | COLCHESTER | 192 | 358 | 72,73 |
| CANYON RD | COLCHESTER | 13 | 24 | 73 |
| CANYON RD | COLCHESTER | 49 | 174 | 73 |
| CARRIAGE WAY | COLCHESTER | 0 | 0 | 78 |
| CARRIAGE WAY | COLCHESTER | 0 | 34 | 78 |
| CARRIAGE WAY | COLCHESTER | 0 | 128 | 78 |
| CARRIAGE WAY | COLCHESTER | 0 | 157 | 78 |
| CASEY LN | COLCHESTER | 45 | 154 | 24 |
| CASHMAN RD | COLCHESTER | 0 | 62 | 97,98 |
| CASHMAN RD | COLCHESTER | 107 | 170 | 95,98 |
| CATAMOUNT LN | COLCHESTER | 17 | 38 | 96 |
| CAUSEWAY RD | COLCHESTER | 0 | 0 | 18 |
| CAUSEWAY RD | COLCHESTER | 27 | 84 | 18 |
| CAUSEWAY RD | COLCHESTER | 87 | 172 | 18 |
| CEDAR CREEK RD | COLCHESTER | 3 | 58 | 56 |
| CEDAR RIDGE DR | COLCHESTER | 25 | 280 | 34,36,63 |
| CHAMPLAIN DR | COLCHESTER | 0 | 67 | 80 |
| CHAMPLAIN DR | COLCHESTER | 27 | 30 | 80 |
| CHASE LN | COLCHESTER | 38 | 100 | 24 |
| CHESTNUT LN | COLCHESTER | 12 | 52 | 44 |
| CHIMNEY HILL DR | COLCHESTER | 50 | 284 | 5,7 |
| CHIPMUNK LN | COLCHESTER | 0 | 27 | 19 |
| CHURCH RD | COLCHESTER | 23 | 48 | 31,32 |
| CHURCH RD | COLCHESTER | 72 | 204 | 32 |
| CHURCH RD | COLCHESTER | 237 | 308 | 32 |
| CHURCH RD | COLCHESTER | 335 | 382 | 32 |
| CHURCH RD | COLCHESTER | 416 | 494 | 26,32,57 |
| CHURCH RD | COLCHESTER | 521 | 644 | 57 |
| CHURCH RD | COLCHESTER | 673 | 872 | 57,59 |
| CLAY POINT RD | COLCHESTER | 0 | 0 | 3 |
| CLAY POINT RD | COLCHESTER | 0 | 1424 | 3 |
| CLAY POINT RD | COLCHESTER | 35 | 42 | 4 |
| CLAY POINT RD | COLCHESTER | 0 | 1481 | 3 |
| CLAY POINT RD | COLCHESTER | 176 | 198 | 4 |
| CLAY POINT RD | COLCHESTER | 273 | 496 | 4,6 |
| CLAY POINT RD | COLCHESTER | 854 | 970 | 6 |
| CLAY POINT RD | COLCHESTER | 1033 | 1336 | 2,3,6 |
| CLAY POINT RD | COLCHESTER | 1506 | 1717 | 3 |
| CLIFF RD | COLCHESTER | 59 | 262 | 13 |
| COATES ISLAND RD | COLCHESTER | 0 | 0 | 33 |
| COATES ISLAND RD | COLCHESTER | 518 | 638 | 28,35 |
| COATES ISLAND RD | COLCHESTER | 820 | 986 | 28 |
| COATES ISLAND RD | COLCHESTER | 256 | 500 | 33,35 |
| COBBLEVIEW DR | COLCHESTER | 73 | 274 | 49,75 |
| COLCHESTER POINT RD | COLCHESTER | 0 | 893 | 19,22,52,53 |
| COLCHESTER POINT RD | COLCHESTER | 0 | 0 | 22 |
| COLCHESTER POINT RD | COLCHESTER | 0 | 1121 | 22 |
| COLCHESTER POINT RD | COLCHESTER | 0 | 0 | 25 |
| COLCHESTER POINT RD | COLCHESTER | 0 | 232 | 25 |
| COLCHESTER POINT RD | COLCHESTER | 0 | 301 | 25,52,54 |
| COLCHESTER POINT RD | COLCHESTER | 0 | 343 | 53,54 |
| COLCHESTER POINT RD | COLCHESTER | 12 | 188 | 25 |
| COLCHESTER POINT RD | COLCHESTER | 470 | 504 | 53 |
| COLCHESTER POINT RD | COLCHESTER | 1331 | 1486 | 19,22 |
| COLCHESTER POINT RD | COLCHESTER | 1503 | 1542 | 19 |
| COLCHESTER POINT RD | COLCHESTER | 1617 | 2378 | 19,20,21 |
| COLCHESTER POND RD | COLCHESTER | 0 | 980 | 50 |
| COLCHESTER POND RD | COLCHESTER | 0 | 115 | 71 |
| COLCHESTER POND RD | COLCHESTER | 616 | 818 | 50 |
| COLCHESTER POND RD | COLCHESTER | 164 | 396 | 50,71 |
| COLCHESTER RD | ESSEX TOWN | 234 | 305 | 72 |
| COLDEN RD | COLCHESTER | 0 | 0 | 7 |
| COLDEN RD | COLCHESTER | 229 | 296 | 7 |
| COLLEGE PKWY | COLCHESTER | 0 | 0 | 93,96 |
| COLLEGE PKWY | COLCHESTER | 0 | 0 | 96 |
| COLLEGE PKWY | COLCHESTER | 0 | 0 | 97 |
| COLLEGE PKWY | COLCHESTER | 0 | 276 | 97 |
| COLLEGE PKWY | COLCHESTER | 0 | 747 | 98 |
| COLLEGE PKWY | COLCHESTER | 12 | 220 | 97 |
| COLLEGE PKWY | COLCHESTER | 423 | 540 | 97,98 |
| COLLEGE PKWY | COLCHESTER | 777 | 802 | 93,95,98 |
| COLONIAL DR | COLCHESTER | 0 | 0 | 78 |
| COLONIAL DR | COLCHESTER | 109 | 334 | 78 |
| COLONIAL DR | COLCHESTER | 372 | 502 | 78,92 |
| COLONIAL DR | COLCHESTER | 537 | 576 | 92 |
| COMMERCE DR | COLCHESTER | 0 | 47 | 65 |
| COMMONWEALTH DR | COLCHESTER | 29 | 44 | 54 |
| CONQUEST CIR | COLCHESTER | 30 | 80 | 32 |
| COOLIDGE CT | COLCHESTER | 15 | 38 | 96 |
| COON HILL RD | COLCHESTER | 49 | 468 | 14 |
| CORTLAND LN | COLCHESTER | 0 | 63 | 7 |
| COTTONWOOD XING | COLCHESTER | 15 | 330 | 50 |
| COUNTRY MDWS | COLCHESTER | 0 | 0 | 74 |
| COUNTRY MDWS | COLCHESTER | 231 | 268 | 71,74 |
| COUNTRY MDWS | COLCHESTER | 0 | 119 | 74 |
| COUNTRY MDWS | COLCHESTER | 0 | 177 | 74 |
| COURAGEOUS CIR | COLCHESTER | 0 | 0 | 4 |
| COURAGEOUS CIR | MILTON | 0 | 0 | 4 |
| COVENTRY RD | COLCHESTER | 0 | 0 | 88 |
| COVENTRY RD | COLCHESTER | 0 | 159 | 88 |
| COVENTRY RD | COLCHESTER | 0 | 173 | 88 |
| COVENTRY RD | COLCHESTER | 233 | 288 | 88 |
| COVENTRY RD | COLCHESTER | 0 | 46 | 87 |
| COVENTRY RD | COLCHESTER | 60 | 88 | 86,87,88 |
| CREEK FARM RD | COLCHESTER | 0 | 879 | 43,44 |
| CREEK FARM RD | COLCHESTER | 0 | 424 | 43,44,46 |
| CREEK FARM RD | COLCHESTER | 0 | 256 | 46,47 |
| CREEK FARM RD | COLCHESTER | 0 | 0 | 47 |
| CREEK FARM RD | COLCHESTER | 266 | 330 | 46 |
| CREEK FARM RD | COLCHESTER | 907 | 1090 | 37,43 |
| CREEK FARM RD | COLCHESTER | 0 | 0 | 46,47 |
| CREEK FARM RD | COLCHESTER | 0 | 0 | 47 |
| CREEK FARM RD | COLCHESTER | 34 | 69 | 46 |
| CREEK FARM RD | COLCHESTER | 452 | 636 | 44 |
| CREEK FARM RD | COLCHESTER | 668 | 694 | 44 |
| CREEK GLN | COLCHESTER | 5 | 72 | 46 |
| CREEK GLN | COLCHESTER | 96 | 134 | 46 |
| CROOKED CREEK RD | COLCHESTER | 0 | 0 | 38 |
| CROOKED CREEK RD | COLCHESTER | 99 | 142 | 38 |
| CROSSFIELD DR | COLCHESTER | 0 | 345 | 25 |
| CROSSFIELD DR | COLCHESTER | 365 | 406 | 25 |
| CROSSFIELD DR | COLCHESTER | 14 | 30 | 25,52,54 |
| CROSSFIELD DR | COLCHESTER | 103 | 270 | 25,52,54 |
| CURVE HILL RD | COLCHESTER | 183 | 492 | 50,71 |
| CURVE HILL RD | ESSEX TOWN | 0 | 22 | 71 |

## -- D --

| | Community | Low | High | Pages |
|---|---|---|---|---|
| DALTON DR | COLCHESTER | 0 | 564 | 90,93,96 |
| DALTON DR | COLCHESTER | 0 | 26 | 96 |
| DALTON DR | COLCHESTER | 589 | 600 | 90 |
| DALTON DR | ESSEX TOWN | 0 | 608 | 90 |
| DEER LN | COLCHESTER | 0 | 22 | 46 |
| DEER LN | COLCHESTER | 45 | 130 | 46 |
| DEER LN | COLCHESTER | 172 | 190 | 46 |
| DEPOT RD | COLCHESTER | 0 | 51 | 50 |
| DEPOT RD | COLCHESTER | 0 | 680 | 71 |
| DEPOT RD | COLCHESTER | 618 | 639 | 71 |
| DEPOT RD | COLCHESTER | 100 | 500 | 50,71,75 |
| DIANES LN | COLCHESTER | 11 | 34 | 57 |
| DON MAR TER | COLCHESTER | 16 | 150 | 57 |
| DON MAR TER | COLCHESTER | 170 | 190 | 57 |
| DONNAS WAY | COLCHESTER | 45 | 74 | 71,85 |
| DOUGLAS DR | COLCHESTER | 45 | 106 | 96 |
| DOUGLAS DR | COLCHESTER | 0 | 7 | 96 |
| DOUGLAS DR | COLCHESTER | 0 | 23 | 96 |
| DOYLE ST | COLCHESTER | 0 | 0 | 90 |
| DUFFY RD | MILTON | 345 | 449 | 15 |
| DUNLOP WAY | COLCHESTER | 0 | 24 | 53 |
| DUNLOP WAY | COLCHESTER | 0 | 92 | 53 |

## -- E --

| | Community | Low | High | Pages |
|---|---|---|---|---|
| E ALLEN ST | WINOOSKI | 0 | 0 | 97 |
| E ISLAND RD | COLCHESTER | 13 | 118 | 28,35 |
| E LAKESHORE DR | COLCHESTER | 0 | 0 | 42 |
| E LAKESHORE DR | COLCHESTER | 0 | 119 | 68 |
| E LAKESHORE DR | COLCHESTER | 125 | 362 | 37,39,68 |
| E LAKESHORE DR | COLCHESTER | 367 | 620 | 37,39,42 |
| E LAKESHORE DR | COLCHESTER | 650 | 796 | 42 |
| E LAKESHORE DR | COLCHESTER | 824 | 841 | 42 |
| E LAKESHORE DR | COLCHESTER | 850 | 996 | 42 |
| E LAKESHORE DR | COLCHESTER | 1006 | 1090 | 41,42 |
| E LAKESHORE DR | COLCHESTER | 1115 | 1172 | 41 |
| E LAKESHORE DR | COLCHESTER | 1201 | 1270 | 41 |
| E LAKESHORE DR | COLCHESTER | 1277 | 1428 | 41 |
| EAGLE PARK DR | COLCHESTER | 31 | 146 | 71,83,84 |
| EAGLE PARK DR | COLCHESTER | 162 | 404 | 84 |
| EAST AVE | COLCHESTER | 1 | 6 | 46 |
| EAST RD | COLCHESTER | 19 | 78 | 50,75 |
| EAST RD | COLCHESTER | 896 | 1004 | 50 |
| EAST RD | COLCHESTER | 277 | 386 | 50 |
| EAST RD | COLCHESTER | 1147 | 2010 | 14,50 |
| EAST RD | COLCHESTER | 2127 | 2872 | 14 |
| EAST RD | MILTON | 893 | 935 | 14 |
| EDGEWATER DR | COLCHESTER | 184 | 230 | 29,30 |
| EDGEWOOD DR | COLCHESTER | 43 | 430 | 66,70 |
| EDGEWOOD DR | COLCHESTER | 443 | 490 | 70 |
| EIGHTH ST | COLCHESTER | 0 | 38 | 47 |
| EIGHTH ST | COLCHESTER | 0 | 78 | 47 |
| ELDERBERRY LN | COLCHESTER | 14 | 34 | 24 |
| ELM CT | COLCHESTER | 0 | 110 | 59 |
| ELM CT | COLCHESTER | 30 | 54 | 59 |
| EMMAS WAY | COLCHESTER | 0 | 98 | 56 |
| EMMAS WAY | COLCHESTER | 0 | 70 | 56,58 |
| ENTRANCE RD | COLCHESTER | 21 | 76 | 27 |
| ENTRANCE RD | COLCHESTER | 89 | 90 | 27 |
| ESSEX RD | COLCHESTER | 0 | 0 | 90 |
| ESSEX RD | COLCHESTER | 0 | 0 | 90,93,96 |
| ESSEX RD | COLCHESTER | 0 | 0 | 90 |
| ESSEX RD | ESSEX TOWN | 0 | 0 | 90 |
| ETHAN ALLEN AVE | COLCHESTER | 0 | 397 | 90 |
| ETHAN ALLEN AVE | COLCHESTER | 0 | 475 | 90 |
| ETHAN ALLEN AVE | COLCHESTER | 0 | 123 | 90,93,96 |
| ETHAN ALLEN AVE | COLCHESTER | 169 | 224 | 90 |
| ETHAN ALLEN AVE | COLCHESTER | 7 | 14 | 96 |
| ETHAN ALLEN AVE | COLCHESTER | 33 | 88 | 96 |
| ETHAN ALLEN AVE | COLCHESTER | 279 | 312 | 90 |
| EVENING SUN DR | COLCHESTER | 0 | 113 | 77 |
| EVERBREEZE DR | COLCHESTER | 18 | 264 | 67 |
| EVERGREEN CIR | COLCHESTER | 0 | 16 | 92 |
| EVERGREEN CIR | COLCHESTER | 0 | 78 | 92 |

## -- F --

| | Community | Low | High | Pages |
|---|---|---|---|---|
| FARNSWORTH RD | COLCHESTER | 82 | 534 | 14 |
| FASTNET CIR | COLCHESTER | 27 | 58 | 4 |
| FERN CT | COLCHESTER | 22 | 190 | 62 |

| | Community | Low | High | Pages |
|---|---|---|---|---|
| FERNDELL LN | COLCHESTER | 17 | 46 | 68 |
| FIELD GREEN DR | COLCHESTER | 16 | 110 | 74 |
| FIFTH ST | COLCHESTER | 0 | 31 | 47 |
| FIFTH ST | COLCHESTER | 49 | 132 | 47 |
| FIRST ST | COLCHESTER | 14 | 92 | 47 |
| FOLEY RD | COLCHESTER | 66 | 168 | 56,57 |
| FORD LN | COLCHESTER | 27 | 66 | 62 |
| FOREST TRL | COLCHESTER | 0 | 552 | 2,3,9,10 |
| FORMAN DR | COLCHESTER | 36 | 122 | 85 |
| FORT PKWY | ESSEX TOWN | 0 | 0 | 96 |
| FOURTH ST | COLCHESTER | 0 | 0 | 46,47 |
| FOURTH ST | COLCHESTER | 21 | 158 | 47 |
| FOX RUN | COLCHESTER | 0 | 0 | 69 |
| FOX RUN | COLCHESTER | 0 | 19 | 69 |
| FOX RUN | COLCHESTER | 45 | 90 | 69 |
| FOX RUN | COLCHESTER | 205 | 270 | 68,69 |

## -- G --

| | | | | |
|---|---|---|---|---|
| GALVIN HILL RD | COLCHESTER | 132 | 502 | 8,14 |
| GALVIN HILL RD | MILTON | 614 | 675 | 14 |
| GARDEN LN | COLCHESTER | 0 | 80 | 74 |
| GENTES RD | ESSEX TOWN | 3 | 95 | 72 |
| GIFFIN CT | COLCHESTER | 0 | 182 | 85 |
| GIFFIN CT | COLCHESTER | 23 | 84 | 85 |
| GILLY DR | COLCHESTER | 0 | 127 | 6,7 |
| GILMAN CIR | COLCHESTER | 0 | 63 | 96 |
| GILMAN CIR | COLCHESTER | 0 | 153 | 96 |
| GILMAN CIR | COLCHESTER | 11 | 46 | 96 |
| GILMAN CIR | COLCHESTER | 84 | 139 | 96 |
| GONYEAU RD | MILTON | 10 | 121 | 8 |
| GOODSELL PT | COLCHESTER | 0 | 108 | 38,41 |
| GOODSELL PT | COLCHESTER | 0 | 28 | 41 |
| GOODSELL PT | COLCHESTER | 151 | 208 | 38 |
| GORGE RD | COLCHESTER | 9 | 196 | 97 |
| GRANDVIEW RD | COLCHESTER | 0 | 1580 | 13 |
| GRANDVIEW RD | COLCHESTER | 49 | 82 | 12,13,14 |
| GRANITE CREEK RD | COLCHESTER | 0 | 49 | 45 |
| GRANITE CREEK RD | COLCHESTER | 73 | 86 | 45 |
| GRANITE CREEK RD | COLCHESTER | 156 | 200 | 45 |
| GREENBRIER LN | COLCHESTER | 19 | 48 | 89 |
| GREENWOOD DR | COLCHESTER | 34 | 268 | 52,54,56 |
| GREGG LN | COLCHESTER | 18 | 98 | 57 |
| GREY BIRCH DR | COLCHESTER | 17 | 108 | 54 |
| GREY BIRCH DR | COLCHESTER | 170 | 250 | 54 |

## -- H --

| | | | | |
|---|---|---|---|---|
| HAILEYS WAY | COLCHESTER | 0 | 126 | 85 |
| HAILEYS WAY | COLCHESTER | 17 | 104 | 85 |
| HALF MOON TER | COLCHESTER | 11 | 60 | 58 |
| HANNAHS PL | COLCHESTER | 0 | 116 | 85 |
| HANNAHS PL | COLCHESTER | 31 | 82 | 85 |
| HARBOR LN | COLCHESTER | 12 | 26 | 36 |
| HARVEST LN | COLCHESTER | 8 | 116 | 40,41 |
| HAWKES WAY | COLCHESTER | 17 | 160 | 70 |
| HAWTHORNE LN | COLCHESTER | 4 | 112 | 25 |
| HAZELWOOD PL | COLCHESTER | 0 | 82 | 73 |
| HAZELWOOD PL | COLCHESTER | 0 | 164 | 73 |
| HAZEN LYON RD | COLCHESTER | 188 | 228 | 17,25 |
| HEARTWOOD LN | COLCHESTER | 0 | 0 | 25 |
| HEARTWOOD LN | COLCHESTER | 58 | 94 | 17,25 |
| HEATHER CIR | COLCHESTER | 0 | 0 | 92 |
| HEATHER CIR | COLCHESTER | 0 | 78 | 92 |
| HEGEMAN AVE | COLCHESTER | 0 | 0 | 90 |
| HEGEMAN AVE | COLCHESTER | 0 | 48 | 90 |
| HEGEMAN AVE | COLCHESTER | 116 | 218 | 90 |
| HEGEMAN AVE | COLCHESTER | 265 | 2540 | 90,93,96 |
| HEINEBERG DR | COLCHESTER | 16 | 194 | 59,61 |
| HEINEBERG DR | COLCHESTER | 398 | 690 | 5,56,60,61 |
| HEINEBERG DR | COLCHESTER | 218 | 272 | 61 |
| HEINEBERG DR | COLCHESTER | 311 | 350 | 61 |
| HERCULES DR | COLCHESTER | 30 | 382 | 81 |
| HERCULES DR | COLCHESTER | 480 | 856 | 77,81,82 |
| HERITAGE LN | COLCHESTER | 55 | 246 | 49 |
| HEROS VW | COLCHESTER | 18 | 40 | 18 |
| HICKORY LN | COLCHESTER | 0 | 75 | 25 |
| HIDDEN OAKS DR | COLCHESTER | 9 | 76 | 86 |
| HIDDEN OAKS DR | COLCHESTER | 133 | 168 | 86 |
| HIDDEN OAKS DR | COLCHESTER | 200 | 258 | 86 |
| HIDDEN OAKS DR | COLCHESTER | 293 | 364 | 86 |

| | Community | Low | High | Pages |
|---|---|---|---|---|
| HIGHPOINT CTR | COLCHESTER | 0 | 46 | 82 |
| HIGHPOINT CTR | COLCHESTER | 0 | 204 | 82 |
| HILL SPRING LN | COLCHESTER | 21 | 78 | 41 |
| HILLCREST LN | COLCHESTER | 42 | 132 | 34,36 |
| HILLTOP CT | COLCHESTER | 12 | 114 | 73 |
| HOLBROOK CT | COLCHESTER | 19 | 84 | 60,61 |
| HOLLOW CREEK RD | COLCHESTER | 125 | 286 | 43,44 |
| HOLLOW CREEK RD | COLCHESTER | 0 | 0 | 44 |
| HOLLOW CREEK RD | COLCHESTER | 0 | 93 | 44 |
| HOLY CROSS RD | COLCHESTER | 0 | 871 | 25 |
| HOLY CROSS RD | COLCHESTER | 0 | 0 | 30 |
| HOLY CROSS RD | COLCHESTER | 51 | 254 | 29,30,31 |
| HOLY CROSS RD | COLCHESTER | 449 | 460 | 30 |
| HOLY CROSS RD | COLCHESTER | 0 | 831 | 25,30 |
| HOLY CROSS RD | COLCHESTER | 289 | 306 | 30 |
| HOLY CROSS RD | COLCHESTER | 363 | 420 | 30 |
| HOLY CROSS RD | COLCHESTER | 895 | 1036 | 25 |
| HORIZON VIEW DR | COLCHESTER | 11 | 176 | 55 |
| HORSESHOE LN | COLCHESTER | 18 | 58 | 38 |
| HUMMINGBIRD DR | COLCHESTER | 88 | 152 | 66 |

## -- I --

| | | | | |
|---|---|---|---|---|
| INDIAN CIR | COLCHESTER | 30 | 128 | 46 |
| INTERSTATE 89 N | COLCHESTER | 0 | 0 | 12,13 |
| INTERSTATE 89 N | COLCHESTER | 0 | 0 | 12,13,37,38,40 43,45 |
| INTERSTATE 89 N | COLCHESTER | 0 | 0 | 37,40,41,45,65 66,69,76,77 |
| INTERSTATE 89 N | COLCHESTER | 0 | 0 | 5,7 |
| INTERSTATE 89 N | COLCHESTER | 0 | 0 | 7 |
| INTERSTATE 89 N | COLCHESTER | 0 | 0 | 7,12 |
| INTERSTATE 89 N | COLCHESTER | 0 | 0 | 77,81 |
| INTERSTATE 89 N | COLCHESTER | 0 | 0 | 81,82 |
| INTERSTATE 89 N | COLCHESTER | 0 | 0 | 82 |
| INTERSTATE 89 N | MILTON | 0 | 0 | 5 |
| INTERSTATE 89 N ENTRANCE EXIT | COLCHESTER | 0 | 0 | 7,8 |
| INTERSTATE 89 N ENTRANCE EXIT | COLCHESTER | 0 | 0 | 8 |
| INTERSTATE 89 N ENTRANCE EXIT | COLCHESTER | 0 | 0 | 81,82 |
| INTERSTATE 89 N ENTRANCE EXIT | COLCHESTER | 0 | 0 | 82 |
| INTERSTATE 89 S | COLCHESTER | 0 | 0 | 12,13 |
| INTERSTATE 89 S | COLCHESTER | 0 | 2874 | 12,13,37,38,40 43,45 |
| INTERSTATE 89 S | COLCHESTER | 0 | 0 | 40,41,45,65,66 67,69,76,77 |
| INTERSTATE 89 S | COLCHESTER | 0 | 0 | 5,7 |
| INTERSTATE 89 S | COLCHESTER | 0 | 0 | 7 |
| INTERSTATE 89 S | COLCHESTER | 0 | 0 | 7,12 |
| INTERSTATE 89 S | COLCHESTER | 0 | 0 | 77 |
| INTERSTATE 89 S | COLCHESTER | 0 | 0 | 77,81,82 |
| INTERSTATE 89 S | COLCHESTER | 0 | 0 | 82 |
| INTERSTATE 89 S | MILTON | 0 | 0 | 5 |
| INTERSTATE 89 S ENTRANCE EXIT | COLCHESTER | 0 | 0 | 7 |
| INTERSTATE 89 S ENTRANCE EXIT | COLCHESTER | 0 | 0 | 77,81,82 |
| INTERSTATE 89 S ENTRANCE EXIT | COLCHESTER | 0 | 0 | 82 |
| IRA ALLEN CT | COLCHESTER | 23 | 150 | 62 |
| IRISH CV | COLCHESTER | 0 | 73 | 11 |

## -- J --

| | | | | |
|---|---|---|---|---|
| JAKES PL | COLCHESTER | 0 | 63 | 36 |
| JAMES WAY | COLCHESTER | 39 | 60 | 57 |
| JASON DR | COLCHESTER | 0 | 126 | 42 |
| JASON DR | COLCHESTER | 24 | 100 | 42 |
| JASPER MINE RD | COLCHESTER | 0 | 0 | 4 |
| JASPER MINE RD | COLCHESTER | 0 | 1019 | 4,6 |
| JASPER MINE RD | COLCHESTER | 0 | 0 | 7 |
| JASPER MINE RD | COLCHESTER | 0 | 28 | 7 |
| JASPER MINE RD | COLCHESTER | 0 | 660 | 7 |
| JASPER MINE RD | COLCHESTER | 0 | 807 | 7 |
| JASPER MINE RD | COLCHESTER | 34 | 124 | 7 |
| JASPER MINE RD | COLCHESTER | 204 | 214 | 7 |
| JASPER MINE RD | COLCHESTER | 359 | 494 | 7 |
| JASPER MINE RD | COLCHESTER | 833 | 838 | 6,7 |
| JASPER MINE RD | COLCHESTER | 1033 | 1036 | 4 |
| JASPER MINE RD | COLCHESTER | 1300 | 1490 | 4 |
| JASPER MINE RD | COLCHESTER | 1605 | 1640 | 4 |
| JEFFERSON DR | COLCHESTER | 20 | 28 | 96 |

| | Community | Low | High | Pages |
|---|---|---|---|---|
| JEFFREY DR | COLCHESTER | 0 | 148 | 69 |
| JEFFREY DR | COLCHESTER | 14 | 42 | 69 |
| JEFFREY DR | COLCHESTER | 81 | 96 | 69 |
| JEN BARRY LN | COLCHESTER | 0 | 261 | 25,29,30 |
| JIMMO DR | COLCHESTER | 0 | 162 | 7,8 |
| JOCELYN CT | COLCHESTER | 16 | 70 | 75 |
| JOEY DR | COLCHESTER | 43 | 218 | 42,69 |
| JOHNSON AVE | COLCHESTER | 0 | 0 | 95 |
| JOHNSON AVE | COLCHESTER | 0 | 192 | 95 |
| JOHNSON AVE | COLCHESTER | 0 | 61 | 95,98 |
| JOHNSON AVE | COLCHESTER | 169 | 206 | 95 |
| JULIE DR | COLCHESTER | 0 | 388 | 68 |
| JULIE DR | COLCHESTER | 12 | 144 | 66,69 |
| JULIE DR | COLCHESTER | 173 | 246 | 68,69 |
| JUNIPER DR | COLCHESTER | 0 | 139 | 7 |
| JUSTIN MORGAN DR | COLCHESTER | 0 | 236 | 44 |
| JUSTIN MORGAN DR | COLCHESTER | 102 | 122 | 44 |
| JUSTIN MORGAN DR | COLCHESTER | 274 | 496 | 44 |
| JUSTIN MORGAN DR | COLCHESTER | 10 | 70 | 43,44,46 |

## -- K --

| | | | | |
|---|---|---|---|---|
| KATHLEEN LN | COLCHESTER | 14 | 108 | 85 |
| KELLOGG RD | ESSEX TOWN | 0 | 52 | 89 |
| KENSINGTON RD | COLCHESTER | 56 | 110 | 88 |
| KING ST | COLCHESTER | 0 | 76 | 90 |
| KING ST | COLCHESTER | 0 | 0 | 90 |
| KYLIES WAY | COLCHESTER | 42 | 278 | 83,84,85,86 |

## -- L --

| | | | | |
|---|---|---|---|---|
| LAKER LN | COLCHESTER | 0 | 131 | 66,68 |
| LAKEWOOD CT | COLCHESTER | 0 | 0 | 30 |
| LAKEWOOD CT | COLCHESTER | 34 | 37 | 30 |
| LAKEWOOD CT | COLCHESTER | 55 | 66 | 30 |
| LAMOILLE BLF | COLCHESTER | 89 | 142 | 4 |
| LANDING AVE | COLCHESTER | 51 | 102 | 53,55 |
| LAURA LN | COLCHESTER | 24 | 46 | 69 |
| LAVIGNE RD | COLCHESTER | 0 | 141 | 65,66 |
| LAVIGNE RD | COLCHESTER | 167 | 224 | 65,77 |
| LAWLIS | COLCHESTER | 0 | 0 | 16 |
| LAWRENCE J DR | COLCHESTER | 12 | 56 | 56 |
| LECLAIR DR | COLCHESTER | 54 | 84 | 43 |
| LECLAIR DR | COLCHESTER | 101 | 190 | 43,44 |
| LEDGE RD | COLCHESTER | 33 | 210 | 27 |
| LEE CT | COLCHESTER | 27 | 70 | 7 |
| LEOREY CT | COLCHESTER | 14 | 40 | 60,61 |
| LESAGE LN | COLCHESTER | 12 | 51 | 41 |
| LEXINGTON RD | COLCHESTER | 18 | 172 | 88 |
| LIBERTY LN | COLCHESTER | 43 | 44 | 86 |
| LIBERTY LN | COLCHESTER | 80 | 218 | 86 |
| LILAC ST | COLCHESTER | 23 | 118 | 33 |
| LILY LN | COLCHESTER | 13 | 118 | 72 |
| LIME KILN RD | COLCHESTER | 0 | 164 | 93 |
| LIME KILN RD | COLCHESTER | 0 | 35 | 93,97 |
| LINCOLN DR | COLCHESTER | 15 | 98 | 96 |
| LINDALE DR | COLCHESTER | 25 | 218 | 49 |
| LOGAN DR | COLCHESTER | 14 | 66 | 73 |
| LOGISTICS RD | COLCHESTER | 56 | 191 | 93,94 |
| LOIS LN | COLCHESTER | 86 | 136 | 17,24,25 |
| LONE BIRCH ST | COLCHESTER | 15 | 54 | 42 |
| LONGMEADOW VLG | COLCHESTER | 0 | 18 | 25,52,54 |
| LONGMEADOW VLG | COLCHESTER | 0 | 146 | 54 |
| LONGWOOD CIR | COLCHESTER | 20 | 54 | 56 |
| LOST CV | COLCHESTER | 8 | 222 | 9,10,12 |
| LOWER MOUNTAIN VIEW DR | COLCHESTER | 18 | 218 | 81,82 |
| LUPINE DR | COLCHESTER | 135 | 238 | 56 |
| LYONS LN | COLCHESTER | 0 | 150 | 97 |
| LYONS LN | COLCHESTER | 0 | 212 | 97 |

## -- M --

| | | | | |
|---|---|---|---|---|
| MACRAE RD | COLCHESTER | 0 | 0 | 76 |
| MACRAE RD | COLCHESTER | 25 | 98 | 59 |
| MACRAE RD | COLCHESTER | 124 | 254 | 59,61 |
| MACRAE RD | COLCHESTER | 284 | 302 | 61,62 |

| | Community | Low | High | Pages |
|---|---|---|---|---|
| MACRAE RD | COLCHESTER | 431 | 1136 | 56,61,62,64,76 |
| MAIN ST | COLCHESTER | 0 | 10 | 46 |
| MAIN ST | COLCHESTER | 0 | 2029 | 73 |
| MAIN ST | COLCHESTER | 960 | 1028 | 75 |
| MAIN ST | COLCHESTER | 1050 | 1074 | 75 |
| MAIN ST | COLCHESTER | 1164 | 1702 | 71,72,73,75 |
| MAIN ST | COLCHESTER | 1795 | 1986 | 73 |
| MAIN ST | COLCHESTER | 0 | 0 | 48 |
| MAIN ST | COLCHESTER | 0 | 344 | 48 |
| MAIN ST | COLCHESTER | 0 | 935 | 75 |
| MAIN ST | COLCHESTER | 67 | 164 | 46,48 |
| MAIN ST | COLCHESTER | 187 | 250 | 48 |
| MAIN ST | COLCHESTER | 356 | 626 | 48,49 |
| MAIN ST | COLCHESTER | 649 | 680 | 49 |
| MAIN ST | COLCHESTER | 718 | 832 | 49,75 |
| MAIN ST | COLCHESTER | 851 | 900 | 75 |
| MAIN ST | COLCHESTER | 2061 | 2100 | 73 |
| MAIN ST | COLCHESTER | 2089 | 2196 | 72,73 |
| MAIN ST | COLCHESTER | 2285 | 2416 | 72 |
| MAIN ST | WINOOSKI | 0 | 0 | 82 |
| MAINIERI LN | COLCHESTER | 0 | 45 | 57 |
| MALLARD DR | COLCHESTER | 15 | 390 | 52,54,56 |
| MALLETTS BAY AVE | COLCHESTER | 0 | 971 | 65,77 |
| MALLETTS BAY AVE | COLCHESTER | 0 | 0 | 77 |
| MALLETTS BAY AVE | COLCHESTER | 0 | 0 | 66 |
| MALLETTS BAY AVE | COLCHESTER | 0 | 1635 | 77 |
| MALLETTS BAY AVE | COLCHESTER | 0 | 2133 | 77 |
| MALLETTS BAY AVE | COLCHESTER | 29 | 218 | 66,67 |
| MALLETTS BAY AVE | COLCHESTER | 271 | 314 | 67 |
| MALLETTS BAY AVE | COLCHESTER | 328 | 384 | 66,67 |
| MALLETTS BAY AVE | COLCHESTER | 497 | 844 | 65,66 |
| MALLETTS BAY AVE | COLCHESTER | 2149 | 2274 | 77,78 |
| MALLETTS BAY AVE | COLCHESTER | 2334 | 2462 | 78 |
| MALLETTS BAY AVE | COLCHESTER | 2519 | 2594 | 78 |
| MALLETTS BAY AVE | COLCHESTER | 2608 | 2720 | 78,92 |
| MALLETTS BAY AVE | COLCHESTER | 2736 | 2770 | 92 |
| MALLETTS BAY AVE | COLCHESTER | 2787 | 2864 | 92 |
| MALLETTS BAY CAMPGROUND | COLCHESTER | 32 | 90 | 36,63 |
| MALLETTS BAY CLUB RD | COLCHESTER | 0 | 0 | 11,26,27 |
| MALLETTS BAY CLUB RD | COLCHESTER | 494 | 528 | 11 |
| MALLETTS BAY CLUB RD | COLCHESTER | 695 | 762 | 11 |
| MALLETTS HEAD RD | COLCHESTER | 66 | 86 | 11 |
| MAPLE RIDGE DR | COLCHESTER | 0 | 97 | 30 |
| MARBLE ISLAND RD | COLCHESTER | 0 | 0 | 11,26 |
| MARBLE ISLAND RD | COLCHESTER | 0 | 649 | 26,27 |
| MARBLE ISLAND RD | COLCHESTER | 0 | 0 | 27 |
| MARBLE ISLAND RD | COLCHESTER | 0 | 462 | 27 |
| MARBLE ISLAND RD | COLCHESTER | 1662 | 1802 | 11 |
| MARBLE ISLAND RD | COLCHESTER | 0 | 0 | 11 |
| MARBLE ISLAND RD | COLCHESTER | 0 | 1542 | 11 |
| MARBLE ISLAND RD | COLCHESTER | 0 | 1559 | 11 |
| MARBLE ISLAND RD | COLCHESTER | 0 | 26 | 33 |
| MARBLE ISLAND RD | COLCHESTER | 54 | 120 | 33 |
| MARBLE ISLAND RD | COLCHESTER | 136 | 212 | 26,33 |
| MARBLE ISLAND RD | COLCHESTER | 221 | 346 | 26,27 |
| MARBLE ISLAND RD | COLCHESTER | 357 | 426 | 27 |
| MARBLE ISLAND RD | COLCHESTER | 983 | 1148 | 11 |
| MARBLE ISLAND RD | COLCHESTER | 1199 | 1290 | 11 |
| MARBLE ISLAND RD | COLCHESTER | 1327 | 1510 | 11 |
| MARCOU LN | COLCHESTER | 10 | 72 | 5,7 |
| MARINA LOOP | COLCHESTER | 2 | 102 | 11 |
| MARINER HTS | COLCHESTER | 0 | 105 | 11 |
| MARSH LN | COLCHESTER | 9 | 40 | 21 |
| MAYO RD | COLCHESTER | 90 | 354 | 5,7 |
| MAYO RD | COLCHESTER | 395 | 414 | 5 |
| MAZZA CT | COLCHESTER | 0 | 46 | 78 |
| MAZZA CT | COLCHESTER | 0 | 106 | 78 |
| MCHARRINGTON LN | COLCHESTER | 24 | 46 | 23 |
| MCHAWK DR | COLCHESTER | 0 | 132 | 42,69 |
| MCHAWK DR | COLCHESTER | 0 | 21 | 69 |
| MCNEIL WAY | COLCHESTER | 0 | 56 | 24 |
| MEADOW DR | COLCHESTER | 0 | 48 | 59 |
| MEADOW DR | COLCHESTER | 76 | 288 | 59 |
| MERCIER DR | COLCHESTER | 27 | 104 | 61,62 |
| MERCIER DR | COLCHESTER | 134 | 166 | 62 |
| MERGANSER WAY | COLCHESTER | 7 | 30 | 21 |
| MIDDLE RD | COLCHESTER | 92 | 2238 | 14,48,49,50 |
| MIDDLE RD | COLCHESTER | 2789 | 2868 | 14 |
| MIDDLE RD | MILTON | 0 | 0 | 14 |
| MIDNIGHT PASS | COLCHESTER | 0 | 16 | 67 |
| MIDNIGHT PASS | COLCHESTER | 0 | 124 | 67 |
| MIDNIGHT PASS | COLCHESTER | 60 | 102 | 67 |
| MIDSHIP WAY | COLCHESTER | 10 | 48 | 22 |
| MILL POND RD | COLCHESTER | 0 | 0 | 85 |
| MILL POND RD | COLCHESTER | 285 | 1378 | 71,75,85 |
| MILL POND RD | COLCHESTER | 0 | 0 | 85 |
| MILL POND RD | COLCHESTER | 76 | 179 | 85 |

| | Community | Low | High | Pages |
|---|---|---|---|---|
| MILLS POINT RD | COLCHESTER | 440 | 588 | 18,19,21 |
| MILLS POINT RD | COLCHESTER | 0 | 0 | 21 |
| MILLS POINT RD | COLCHESTER | 0 | 337 | 21 |
| MILLS POINT RD | COLCHESTER | 60 | 182 | 19,21 |
| MOONLIGHT RDG | COLCHESTER | 0 | 197 | 37 |
| MOREHOUSE DR | COLCHESTER | 101 | 256 | 92 |
| MORELLEN LN | COLCHESTER | 24 | 90 | 42 |
| MOUNT MANSFIELD AVE | COLCHESTER | 8 | 140 | 95 |
| MOUNT STERLING AVE | COLCHESTER | 8 | 38 | 95 |
| MOUNT STERLING AVE | COLCHESTER | 48 | 100 | 95 |
| MOUNTAIN VIEW DR | COLCHESTER | 0 | 463 | 80,81 |
| MOUNTAIN VIEW DR | COLCHESTER | 0 | 356 | 81 |
| MOUNTAIN VIEW DR | COLCHESTER | 66 | 302 | 81 |
| MUNSON RD | COLCHESTER | 0 | 83 | 48 |
| MURDOCH GLN | COLCHESTER | 0 | 93 | 65 |

## -- N --

| | | | | |
|---|---|---|---|---|
| N BEACH RD | COLCHESTER | 9 | 50 | 27 |
| N HARBOR RD | COLCHESTER | 0 | 153 | 4 |
| N HARBOR RD | COLCHESTER | 0 | 189 | 4 |
| N HARBOR RD | COLCHESTER | 219 | 290 | 4 |
| N HARBOR RD | COLCHESTER | 457 | 638 | 4,5 |
| N ISLAND RD | COLCHESTER | 155 | 234 | 28,35 |
| NAOMIS WAY | COLCHESTER | 0 | 33 | 65 |
| NEW ENGLAND AVE | COLCHESTER | 12 | 52 | 57,59 |
| NICE WAY | COLCHESTER | 0 | 298 | 65 |
| NICE WAY | COLCHESTER | 0 | 42 | 66 |
| NICE WAY | COLCHESTER | 64 | 252 | 65,66 |
| NIQUETTE BAY RD | COLCHESTER | 0 | 0 | 7 |
| NIQUETTE BAY RD | COLCHESTER | 246 | 946 | 7,12,13 |
| NORTH ST | COLCHESTER | 25 | 82 | 46,47 |
| NORTHLAND CT | COLCHESTER | 19 | 36 | 54 |
| NORWAY DR | COLCHESTER | 11 | 132 | 25 |
| NORWAY DR | COLCHESTER | 179 | 198 | 25,30 |
| NOTTINGHAM CT | COLCHESTER | 13 | 102 | 30,32 |

## -- O --

| | | | | |
|---|---|---|---|---|
| OAK CIR | COLCHESTER | 0 | 643 | 79 |
| OAK CIR | COLCHESTER | 7 | 438 | 79 |
| OAK CIR | COLCHESTER | 440 | 480 | 79 |
| OAK RIDGE DR | COLCHESTER | 17 | 64 | 26,30,56 |
| OAK TER | COLCHESTER | 20 | 56 | 87 |
| OAK TER | COLCHESTER | 114 | 278 | 87,89 |
| OBSERVATORY LN | COLCHESTER | 11 | 76 | 93 |
| OLD SAWMILL RD | COLCHESTER | 14 | 128 | 68 |
| OLD WELL RD | COLCHESTER | 15 | 76 | 27 |
| ORCHARD CIR | COLCHESTER | 0 | 24 | 74 |
| ORCHARD CIR | COLCHESTER | 0 | 54 | 74 |
| ORCHARD DR | COLCHESTER | 0 | 0 | 74 |
| ORCHARD DR | COLCHESTER | 74 | 144 | 74 |
| ORCHARD DR | COLCHESTER | 195 | 254 | 74 |
| ORCHARD DR | COLCHESTER | 439 | 486 | 74 |
| ORCHARD DR | COLCHESTER | 495 | 510 | 74 |
| ORCHARD DR | COLCHESTER | 281 | 396 | 74 |
| ORCHARD SHORE RD | COLCHESTER | 70 | 690 | 2,3 |
| OUTER BAY LN | COLCHESTER | 0 | 0 | 24 |
| OUTER BAY LN | COLCHESTER | 41 | 50 | 24 |
| OVERLAKE DR | COLCHESTER | 23 | 218 | 29,30 |

## -- P --

| | | | | |
|---|---|---|---|---|
| PARKWOOD DR | COLCHESTER | 16 | 101 | 86 |
| PARSONS RD | COLCHESTER | 26 | 210 | 61,62 |
| PARTRIDGE HL | COLCHESTER | 0 | 63 | 79 |
| PARTRIDGE HL | COLCHESTER | 0 | 160 | 79 |
| PAULINES WAY | COLCHESTER | 36 | 80 | 62 |
| PEACH TREE LN | COLCHESTER | 13 | 58 | 87 |
| PEBBLE BEACH RD | COLCHESTER | 38 | 86 | 11 |
| PERIMETER DR | COLCHESTER | 0 | 0 | 65 |
| PERIMETER DR | COLCHESTER | 195 | 220 | 65 |
| PERIMETER DR | COLCHESTER | 245 | 260 | 65 |
| PHEASANT WOODS | COLCHESTER | 0 | 66 | 71,83,84 |
| PHEASANT WOODS | COLCHESTER | 0 | 154 | 84 |
| PIERRE CT | COLCHESTER | 0 | 42 | 46,48 |
| PIERRE CT | COLCHESTER | 0 | 110 | 46,48 |
| PINE HAVEN RD | COLCHESTER | 3 | 104 | 4 |
| PINE ISLAND RD | COLCHESTER | 595 | 1026 | 76,77 |
| PINE LN | COLCHESTER | 39 | 140 | 26,30,56 |
| PINE MEADOW DR | COLCHESTER | 31 | 304 | 25 |
| PLACE SAINT MICHEL | COLCHESTER | 25 | 154 | 97 |
| POINT RED ROCK | COLCHESTER | 21 | 52 | 10 |
| POND BROOK RD | COLCHESTER | 0 | 410 | 50 |
| PONDEROSA DR | COLCHESTER | 23 | 72 | 56 |
| PONTIGNY PL | COLCHESTER | 17 | 40 | 97,98 |
| POOR FARM RD | COLCHESTER | 38 | 810 | 65 |
| PORTERS POINT CT | COLCHESTER | 35 | 72 | 24 |
| PORTERS POINT RD | COLCHESTER | 0 | 1817 | 24 |
| PORTERS POINT RD | COLCHESTER | 0 | 1861 | 24 |
| PORTERS POINT RD | COLCHESTER | 0 | 1877 | 24 |
| PORTERS POINT RD | COLCHESTER | 0 | 0 | 25 |
| PORTERS POINT RD | COLCHESTER | 0 | 1317 | 25 |
| PORTERS POINT RD | COLCHESTER | 0 | 1411 | 25 |
| PORTERS POINT RD | COLCHESTER | 0 | 0 | 25,52,54 |
| PORTERS POINT RD | COLCHESTER | 0 | 0 | 56 |
| PORTERS POINT RD | COLCHESTER | 637 | 664 | 56 |
| PORTERS POINT RD | COLCHESTER | 723 | 776 | 56 |
| PORTERS POINT RD | COLCHESTER | 925 | 968 | 52,54,56 |
| PORTERS POINT RD | COLCHESTER | 1035 | 1064 | 25 |
| PORTERS POINT RD | COLCHESTER | 1909 | 1994 | 24 |
| PORTERS POINT RD | COLCHESTER | 2019 | 2046 | 24 |
| PORTERS POINT RD | COLCHESTER | 2074 | 2140 | 23,24 |
| PORTERS POINT RD | COLCHESTER | 0 | 1747 | 24 |
| PORTERS POINT RD | COLCHESTER | 0 | 372 | 56,58 |
| PORTERS POINT RD | COLCHESTER | 0 | 346 | 58 |
| PORTERS POINT RD | COLCHESTER | 0 | 95 | 59 |
| PORTERS POINT RD | COLCHESTER | 113 | 164 | 59 |
| PORTERS POINT RD | COLCHESTER | 179 | 304 | 58,59 |
| PORTERS POINT RD | COLCHESTER | 390 | 514 | 56 |
| PORTERS POINT RD | COLCHESTER | 547 | 558 | 56 |
| PORTERS POINT RD | COLCHESTER | 800 | 838 | 56 |
| PORTERS POINT RD | COLCHESTER | 851 | 902 | 56 |
| PORTERS POINT RD | COLCHESTER | 1136 | 1169 | 25 |
| PORTERS POINT RD | COLCHESTER | 1185 | 1244 | 25 |
| PORTERS POINT RD | COLCHESTER | 1518 | 1704 | 24,25 |
| PORTERS POINT RD | COLCHESTER | 1800 | 1801 | 24 |
| PORTERS POINT RD | COLCHESTER | 2168 | 2284 | 23 |
| POWELL BEACH LN | COLCHESTER | 87 | 390 | 3 |
| PRETTY RD | COLCHESTER | 40 | 94 | 24 |
| PRETTY RD | COLCHESTER | 124 | 160 | 17,24 |
| PRIM RD | COLCHESTER | 73 | 390 | 33,34 |
| PRIM RD | COLCHESTER | 466 | 650 | 34,63 |
| PRIM RD | COLCHESTER | 698 | 772 | 57,63 |
| PRIM RD | COLCHESTER | 805 | 880 | 57 |
| PRIM RD | COLCHESTER | 913 | 1006 | 57,59 |
| PRIM RD | COLCHESTER | 1032 | 1063 | 59 |
| PRIM RD | COLCHESTER | 1110 | 1177 | 59 |
| PRIM RD | COLCHESTER | 1184 | 1208 | 59 |
| PRINCESS ANN DR | COLCHESTER | 34 | 180 | 26,30,56 |
| PRINCESS ANN DR | COLCHESTER | 216 | 340 | 30 |

## -- R --

| | | | | |
|---|---|---|---|---|
| RADFORD LN | COLCHESTER | 15 | 38 | 89 |
| RAIL RD | COLCHESTER | 27 | 208 | 18,19,21 |
| RATHE RD | COLCHESTER | 0 | 0 | 80 |
| RATHE RD | COLCHESTER | 0 | 489 | 77 |
| RATHE RD | COLCHESTER | 59 | 90 | 80 |
| RATHE RD | COLCHESTER | 183 | 356 | 77,80 |
| RAYMOND RD | COLCHESTER | 0 | 0 | 7 |
| RAYMOND RD | COLCHESTER | 0 | 29 | 7 |
| RAYMOND RD | COLCHESTER | 109 | 170 | 7 |
| RAYMOND RD | COLCHESTER | 0 | 318 | 7 |
| RAYMOND RD | COLCHESTER | 207 | 274 | 7 |
| RAYMOND RD | COLCHESTER | 340 | 406 | 7 |
| REA JANET DR | COLCHESTER | 0 | 25 | 42 |
| REA JANET DR | COLCHESTER | 0 | 134 | 42 |
| RED CAN DR | COLCHESTER | 0 | 218 | 77 |
| RED OAK DR | COLCHESTER | 8 | 422 | 25,52,54 |
| RED PINES LN | COLCHESTER | 0 | 61 | 95 |
| RED ROCK RD | COLCHESTER | 0 | 1101 | 10 |
| RED ROCK RD | COLCHESTER | 0 | 1159 | 10 |
| RED ROCK RD | COLCHESTER | 69 | 788 | 2,3,6,9,10 |
| RENKIN DR | COLCHESTER | 28 | 102 | 78,92 |
| REYNOLDS DR | COLCHESTER | 36 | 65 | 92 |
| REYNOLDS DR | COLCHESTER | 81 | 122 | 92 |
| RICHFIELD LN | COLCHESTER | 20 | 134 | 25,52,54 |
| RIDGE TOP WAY | COLCHESTER | 0 | 0 | 21 |
| RIDGE TOP WAY | COLCHESTER | 33 | 58 | 21 |
| RIVER BEND LN | COLCHESTER | 57 | 116 | 54 |
| RIVER RD | COLCHESTER | 16 | 128 | 54 |
| RIVER RD | COLCHESTER | 177 | 194 | 54 |
| RIVER RD | COLCHESTER | 227 | 394 | 54 |
| RIVER RD | COLCHESTER | 426 | 446 | 54 |
| RIVER RD | COLCHESTER | 0 | 521 | 54 |
| ROBERT FROST CIR | COLCHESTER | 0 | 36 | 44 |
| ROBIN RD | COLCHESTER | 4 | 104 | 30 |
| ROOSEVELT HWY | COLCHESTER | 0 | 8629 | 4 |
| ROOSEVELT HWY | COLCHESTER | 0 | 0 | 4,6,7 |
| ROOSEVELT HWY | COLCHESTER | 0 | 0 | 46 |
| ROOSEVELT HWY | COLCHESTER | 0 | 3664 | 46 |
| ROOSEVELT HWY | COLCHESTER | 0 | 0 | 48,71,74 |
| ROOSEVELT HWY | COLCHESTER | 0 | 0 | 65 |
| ROOSEVELT HWY | COLCHESTER | 0 | 3113 | 65,74 |
| ROOSEVELT HWY | COLCHESTER | 0 | 0 | 65,77,79,80 |
| ROOSEVELT HWY | COLCHESTER | 0 | 0 | 7 |
| ROOSEVELT HWY | COLCHESTER | 0 | 0 | 8 |
| ROOSEVELT HWY | COLCHESTER | 0 | 1007 | 80 |
| ROOSEVELT HWY | COLCHESTER | 0 | 0 | 81,82 |
| ROOSEVELT HWY | COLCHESTER | 0 | 0 | 82 |
| ROOSEVELT HWY | COLCHESTER | 2031 | 2100 | 65,71 |
| ROOSEVELT HWY | COLCHESTER | 3548 | 3570 | 46,48 |
| ROOSEVELT HWY | COLCHESTER | 3691 | 5454 | 14,43,46,47,50 |
| ROOSEVELT HWY | COLCHESTER | 5744 | 5866 | 14 |
| ROOSEVELT HWY | COLCHESTER | 5912 | 6068 | 8,14 |
| ROOSEVELT HWY | COLCHESTER | 0 | 3424 | 48 |
| ROOSEVELT HWY | COLCHESTER | 0 | 3444 | 48 |
| ROOSEVELT HWY | COLCHESTER | 0 | 0 | 7 |
| ROOSEVELT HWY | COLCHESTER | 0 | 0 | 7,8 |
| ROOSEVELT HWY | COLCHESTER | 0 | 0 | 8 |
| ROOSEVELT HWY | COLCHESTER | 0 | 651 | 80,81 |
| ROOSEVELT HWY | COLCHESTER | 0 | 172 | 82 |
| ROOSEVELT HWY | COLCHESTER | 0 | 197 | 82 |
| ROOSEVELT HWY | COLCHESTER | 19 | 74 | 82 |
| ROOSEVELT HWY | COLCHESTER | 402 | 480 | 81 |
| RUDGATE RD | COLCHESTER | 15 | 66 | 53 |
| RUDGATE RD | COLCHESTER | 70 | 250 | 53,54 |
| RUDGATE RD | COLCHESTER | 268 | 302 | 54 |
| RYAN PL | COLCHESTER | 0 | 25 | 25 |
| RYAN PL | COLCHESTER | 51 | 58 | 25 |

## -- S --

| | | | | |
|---|---|---|---|---|
| S BAY CIR | COLCHESTER | 0 | 0 | 37,39,68 |
| S BAY CIR | COLCHESTER | 55 | 598 | 37,39,68 |
| S OAK CIR | COLCHESTER | 0 | 226 | 77,79,80 |
| S OAK CIR | COLCHESTER | 0 | 61 | 80 |
| S PARK DR | COLCHESTER | 33 | 84 | 82 |
| S PARK DR | COLCHESTER | 359 | 360 | 82 |
| SAND DUNES WAY | COLCHESTER | 8 | 48 | 22 |
| SAND RD | COLCHESTER | 0 | 85 | 71 |
| SAND RD | COLCHESTER | 137 | 774 | 71,72 |
| SANDY SHORE TER | COLCHESTER | 0 | 127 | 42 |
| SECOND ST | COLCHESTER | 14 | 124 | 47 |
| SEVENTH ST | COLCHESTER | 0 | 160 | 47 |
| SEVENTH ST | COLCHESTER | 49 | 106 | 47 |
| SEVERANCE GRN | COLCHESTER | 0 | 0 | 65 |
| SEVERANCE GRN | COLCHESTER | 0 | 42 | 65 |
| SEVERANCE GRN | COLCHESTER | 0 | 78 | 65 |
| SEVERANCE GRN | COLCHESTER | 0 | 104 | 65 |
| SEVERANCE RD | COLCHESTER | 0 | 0 | 85 |
| SEVERANCE RD | COLCHESTER | 0 | 0 | 86 |
| SEVERANCE RD | COLCHESTER | 0 | 1460 | 86 |
| SEVERANCE RD | COLCHESTER | 0 | 1578 | 86 |
| SEVERANCE RD | COLCHESTER | 0 | 0 | 86,87 |
| SEVERANCE RD | COLCHESTER | 0 | 0 | 87 |
| SEVERANCE RD | COLCHESTER | 0 | 0 | 87,89 |
| SEVERANCE RD | COLCHESTER | 0 | 0 | 89 |
| SEVERANCE RD | COLCHESTER | 0 | 568 | 71 |
| SEVERANCE RD | COLCHESTER | 0 | 1218 | 83,85 |
| SEVERANCE RD | COLCHESTER | 0 | 1368 | 83,86 |
| SEVERANCE RD | COLCHESTER | 0 | 0 | 85 |
| SEVERANCE RD | COLCHESTER | 0 | 834 | 85 |
| SEVERANCE RD | COLCHESTER | 0 | 855 | 85 |
| SEVERANCE RD | COLCHESTER | 0 | 1161 | 85 |
| SEVERANCE RD | COLCHESTER | 0 | 0 | 89 |
| SEVERANCE RD | COLCHESTER | 21 | 304 | 65,71 |
| SEVERANCE RD | COLCHESTER | 599 | 758 | 71,83,84,85 |
| SEYMOUR RD | COLCHESTER | 0 | 45 | 7 |
| SHADY LN | COLCHESTER | 30 | 194 | 26,30,56 |
| SHADY LN | COLCHESTER | 209 | 420 | 30 |
| SHANNON RD | COLCHESTER | 19 | 22 | 86 |
| SHANNON RD | COLCHESTER | 74 | 190 | 86 |
| SHANNON RD | COLCHESTER | 112 | 240 | 86,88 |
| SHANNON RD | COLCHESTER | 244 | 274 | 88 |
| SHANNON RD | COLCHESTER | 326 | 368 | 86,88 |
| SHARROW CIR | COLCHESTER | 9 | 64 | 33 |
| SHETLAND LN | COLCHESTER | 0 | 0 | 43,44,46 |
| SHETLAND LN | COLCHESTER | 16 | 82 | 44 |
| SHIPMANS LN | COLCHESTER | 0 | 0 | 65,77 |
| SHORE ACRES DR | COLCHESTER | 0 | 24 | 36 |
| SHORE ACRES DR | COLCHESTER | 44 | 138 | 36 |
| SHORE ACRES DR | COLCHESTER | 197 | 228 | 36 |
| SHORE ACRES DR | COLCHESTER | 263 | 304 | 36,63 |
| SHORE ACRES DR | COLCHESTER | 373 | 512 | 63 |
| SHORE ACRES DR | COLCHESTER | 534 | 924 | 63 |
| SIXTH ST | COLCHESTER | 0 | 0 | 47 |
| SIXTH ST | COLCHESTER | 15 | 106 | 47 |
| SMITH RD | COLCHESTER | 9 | 138 | 24 |
| SOPHIES LN | COLCHESTER | 0 | 0 | 65 |
| SOUTH ST | COLCHESTER | 0 | 0 | 46 |
| SOUTH ST | COLCHESTER | 24 | 92 | 46 |
| SOUTH ST | COLCHESTER | 0 | 116 | 46 |
| SPAULDINGS BAY CT | COLCHESTER | 3 | 68 | 33 |
| SPAULDINGS EAST SHORE RD | COLCHESTER | 30 | 150 | 26,27 |
| SPINNAKER WAY | COLCHESTER | 12 | 50 | 22 |
| STARBOARD WAY | COLCHESTER | 10 | 34 | 22 |
| STEWART LN | MILTON | 7 | 27 | 5 |
| STONE DR | COLCHESTER | 12 | 334 | 45 |
| STUDENT LN | COLCHESTER | 0 | 56 | 90,93,96 |
| SUGARBUSH FARM RD | COLCHESTER | 143 | 248 | 6,7 |
| SULLIVAN LN | COLCHESTER | 0 | 124 | 97 |
| SUMMIT RDG | COLCHESTER | 29 | 70 | 36 |
| SUNCREST TER | COLCHESTER | 9 | 12 | 41 |
| SUNCREST TER | COLCHESTER | 41 | 80 | 41,42 |
| SUNDERLAND WOODS RD | COLCHESTER | 0 | 0 | 79 |
| SUNDERLAND WOODS RD | COLCHESTER | 0 | 213 | 79 |
| SUNDERLAND WOODS RD | COLCHESTER | 16 | 65 | 77,79,80 |
| SUNDERLAND WOODS RD | COLCHESTER | 237 | 578 | 79 |
| SUNSET DR | COLCHESTER | 8 | 102 | 57,59 |
| SUNSET IS | COLCHESTER | 0 | 0 | 16 |
| SUNSET VIEW RD | COLCHESTER | 0 | 0 | 37,38 |
| SUNSET VIEW RD | COLCHESTER | 52 | 60 | 38,40 |
| SUNSET VIEW RD | COLCHESTER | 967 | 1286 | 12,37 |
| SUNSET VIEW RD | COLCHESTER | 0 | 0 | 37 |

## -- T --

| | | | | |
|---|---|---|---|---|
| TAMORAC PL | COLCHESTER | 0 | 38 | 42 |
| TAMORAC PL | COLCHESTER | 0 | 68 | 42 |
| TANGLEWOOD DR | COLCHESTER | 23 | 42 | 53 |
| TANGLEWOOD DR | COLCHESTER | 81 | 192 | 53,54 |
| THAYER BAY CIR | COLCHESTER | 27 | 54 | 29 |
| THAYER BAY RD | COLCHESTER | 0 | 114 | 29,30 |
| THAYER BAY RD | COLCHESTER | 185 | 310 | 29 |
| THAYER BEACH RD | COLCHESTER | 10 | 608 | 26,31,33 |
| THIBAULT DR | COLCHESTER | 12 | 142 | 25,30 |
| THIRD ST | COLCHESTER | 14 | 126 | 47 |
| THIRD ST | COLCHESTER | 131 | 194 | 47 |
| THOMAS DR | COLCHESTER | 27 | 132 | 67 |
| THREE ISLANDS RD | COLCHESTER | 0 | 0 | 11 |
| THREE ISLANDS RD | COLCHESTER | 161 | 188 | 11 |
| TIMBERLAKE DR | COLCHESTER | 17 | 130 | 31,32 |
| TIMBERLAKE DR | COLCHESTER | 162 | 214 | 32 |
| TOWER RDG | COLCHESTER | 0 | 64 | 67 |
| TOWER RDG | COLCHESTER | 11 | 12 | 67 |
| TOWN HWY 82 | COLCHESTER | 0 | 0 | 30 |
| TRANSOM WAY | COLCHESTER | 10 | 40 | 22 |
| TROY AVE | COLCHESTER | 20 | 512 | 90,93,96 |
| TRUMAN DR | COLCHESTER | 15 | 38 | 96 |
| TURQUOISE DR | COLCHESTER | 18 | 82 | 31 |

## -- U --

| | | | | |
|---|---|---|---|---|
| U TURN | COLCHESTER | 0 | 0 | 12 |
| U TURN | COLCHESTER | 0 | 0 | 45 |
| U TURN | COLCHESTER | 0 | 0 | 7 |
| U TURN | COLCHESTER | 0 | 0 | 77 |
| U TURN | COLCHESTER | 0 | 0 | 82 |
| UNIVERSITY LN | COLCHESTER | 21 | 34 | 96 |
| UPPER NORTH ST | COLCHESTER | 0 | 69 | 77 |
| US ROUTE 2 | MILTON | 0 | 0 | 4 |
| US ROUTE 7 | COLCHESTER | 0 | 0 | 8 |
| US ROUTE 7 | COLCHESTER | 0 | 77 | 8 |



Generated by GeoLynx® DMS

| | Community | Low | High | Pages |
|---|---|---|---|---|
| US ROUTE 7 | COLCHESTER | 400 | 431 | 8 |
| US ROUTE 7 S | MILTON | 912 | 985 | 8 |

## -- V --

| | | | | |
|---|---|---|---|---|
| VALIQUETTE CT | COLCHESTER | 13 | 182 | 57 |
| VALLEYFIELD DR | COLCHESTER | 0 | 0 | 92 |
| VALLEYFIELD DR | COLCHESTER | 0 | 78 | 92 |
| VALLEYFIELD DR | COLCHESTER | 0 | 177 | 92 |
| VALLEYFIELD DR | COLCHESTER | 185 | 194 | 92 |
| VERMONT AVE | COLCHESTER | 28 | 77 | 90 |
| VERMONT<br>NATIONAL GUARD RD | COLCHESTER | 0 | 0 | 77,81,94 |
| VERMONT<br>NATIONAL GUARD RD | COLCHESTER | 0 | 615 | 94 |
| VERMONT<br>NATIONAL GUARD RD | COLCHESTER | 0 | 670 | 94 |
| VERMONT<br>NATIONAL GUARD RD | COLCHESTER | 0 | 0 | 95 |
| VERMONT<br>NATIONAL GUARD RD | COLCHESTER | 789 | 890 | 94,95 |
| VERMONT<br>NATIONAL GUARD RD | COLCHESTER | 0 | 0 | 93,95,96 |
| VERMONT<br>NATIONAL GUARD RD | COLCHESTER | 0 | 1004 | 95 |
| VETERANS RD | COLCHESTER | 453 | 532 | 93,94,95 |
| VETERANS RD | COLCHESTER | 44 | 80 | 93,94 |
| VILLAGE CMNS | COLCHESTER | 0 | 103 | 75 |
| VILLAGE DR | COLCHESTER | 0 | 410 | 49 |
| VILLAGE DR | COLCHESTER | 33 | 92 | 49 |
| VILLAGE DR | COLCHESTER | 114 | 228 | 49 |
| VILLAGE DR | COLCHESTER | 237 | 330 | 49 |

## -- W --

| | | | | |
|---|---|---|---|---|
| W ISLAND RD | COLCHESTER | 0 | 87 | 33 |
| W LAKESHORE DR | COLCHESTER | 0 | 1821 | 31 |
| W LAKESHORE DR | COLCHESTER | 0 | 0 | 33 |
| W LAKESHORE DR | COLCHESTER | 0 | 1114 | 33 |
| W LAKESHORE DR | COLCHESTER | 0 | 1291 | 33 |
| W LAKESHORE DR | COLCHESTER | 0 | 298 | 36 |
| W LAKESHORE DR | COLCHESTER | 2 | 76 | 36,56,63,68 |
| W LAKESHORE DR | COLCHESTER | 133 | 180 | 36 |
| W LAKESHORE DR | COLCHESTER | 310 | 598 | 36 |
| W LAKESHORE DR | COLCHESTER | 657 | 662 | 36 |
| W LAKESHORE DR | COLCHESTER | 760 | 779 | 33,34,35,36 |
| W LAKESHORE DR | COLCHESTER | 794 | 824 | 33 |
| W LAKESHORE DR | COLCHESTER | 899 | 1030 | 33 |
| W LAKESHORE DR | COLCHESTER | 1329 | 1380 | 31,33 |
| W LAKESHORE DR | COLCHESTER | 1601 | 1750 | 31 |
| W MILTON RD | MILTON | 0 | 0 | 5 |
| W PORTERS POINT RD | COLCHESTER | 0 | 11 | 23 |
| W PORTERS POINT RD | COLCHESTER | 46 | 51 | 23 |
| W PORTERS POINT RD | COLCHESTER | 79 | 108 | 23 |
| W RED ROCK RD | COLCHESTER | 35 | 78 | 10 |
| W RED ROCK RD | COLCHESTER | 153 | 206 | 10 |
| WALDEN RD | COLCHESTER | 21 | 164 | 86,88 |
| WALDEN RD | COLCHESTER | 192 | 420 | 86 |
| WALL ST | COLCHESTER | 12 | 23 | 83,85 |
| WALL ST | COLCHESTER | 78 | 340 | 83,84,86 |
| WALNUT GRV | COLCHESTER | 20 | 202 | 4,5,6 |
| WATERLEFE WAY | COLCHESTER | 44 | 194 | 69 |
| WATERTOWER CIR | COLCHESTER | 0 | 108 | 81 |
| WATERTOWER CIR | COLCHESTER | 150 | 500 | 80,81 |
| WATERVIEW RD | COLCHESTER | 6 | 64 | 11 |
| WATKINS RD | COLCHESTER | 0 | 432 | 4,5 |
| WATKINS RD | COLCHESTER | 13 | 48 | 4 |
| WATKINS RD | COLCHESTER | 74 | 118 | 4 |
| WATKINS RD | COLCHESTER | 477 | 490 | 5 |
| WAVERLY CIR | COLCHESTER | 0 | 0 | 88 |
| WAVERLY CIR | COLCHESTER | 10 | 24 | 89 |
| WAVERLY CIR | COLCHESTER | 75 | 136 | 88,89 |
| WAVERLY CIR | COLCHESTER | 184 | 274 | 88,89 |
| WAVERLY CIR | COLCHESTER | 323 | 370 | 89 |
| WAYBURY RD | COLCHESTER | 37 | 116 | 53,54 |
| WEBLEY ST | COLCHESTER | 16 | 80 | 88 |
| WEBLEY ST | COLCHESTER | 110 | 142 | 86,88 |
| WEDGEWOOD RD | COLCHESTER | 0 | 0 | 89 |
| WEDGEWOOD RD | COLCHESTER | 0 | 125 | 89 |
| WEDGEWOOD RD | COLCHESTER | 0 | 200 | 89 |
| WEDGEWOOD RD | COLCHESTER | 72 | 101 | 89 |
| WEDGEWOOD RD | COLCHESTER | 155 | 172 | 89 |
| WEDGEWOOD RD | COLCHESTER | 0 | 0 | 89 |
| WEDGEWOOD RD | COLCHESTER | 257 | 317 | 89 |
| WELLINGTON ST | COLCHESTER | 0 | 176 | 88 |
| WELLINGTON ST | COLCHESTER | 0 | 0 | 88,89 |
| WELLINGTON ST | COLCHESTER | 11 | 72 | 88,89 |
| WELLINGTON ST | COLCHESTER | 119 | 150 | 88 |
| WELLS AVE | COLCHESTER | 0 | 107 | 85 |
| WENTWORTH RD | COLCHESTER | 9 | 168 | 88 |
| WEST VIEW RD | COLCHESTER | 0 | 105 | 77,81 |
| WESTWARD DR | COLCHESTER | 0 | 44 | 49 |
| WESTWARD DR | COLCHESTER | 0 | 78 | 49 |
| WESTWARD DR | COLCHESTER | 117 | 354 | 49 |
| WEXFORD LN | COLCHESTER | 19 | 166 | 87,89 |
| WHEATLEY CT | COLCHESTER | 41 | 110 | 54 |
| WHISPERING PNES | COLCHESTER | 0 | 156 | 42 |
| WHITCOMB ST | COLCHESTER | 84 | 160 | 77,82 |
| WHITE LILAC WAY | COLCHESTER | 0 | 39 | 78 |
| WHITECAP RD | COLCHESTER | 30 | 262 | 18,19,21 |
| WHITECAP RD | COLCHESTER | 281 | 296 | 18 |
| WILD FLOWER LN | COLCHESTER | 0 | 91 | 7 |
| WILDERNESS RISE | COLCHESTER | 0 | 93 | 11,26,27 |
| WILEY RD | COLCHESTER | 21 | 160 | 8 |
| WILLIAMS RD | COLCHESTER | 0 | 916 | 42 |
| WILLIAMS RD | COLCHESTER | 0 | 901 | 42,69 |
| WILLIAMS RD | COLCHESTER | 0 | 91 | 67 |
| WILLIAMS RD | COLCHESTER | 0 | 177 | 67 |
| WILLIAMS RD | COLCHESTER | 0 | 0 | 69 |
| WILLIAMS RD | COLCHESTER | 422 | 550 | 66,69 |
| WILLIAMS RD | COLCHESTER | 948 | 965 | 42 |
| WILLIAMS RD | COLCHESTER | 993 | 1056 | 42 |
| WILLIAMS RD | COLCHESTER | 0 | 293 | 67 |
| WILLIAMS RD | COLCHESTER | 0 | 754 | 69 |
| WILLIAMS RD | COLCHESTER | 327 | 388 | 66,67 |
| WILLIAMS RD | COLCHESTER | 574 | 650 | 69 |
| WILLOW CIR | COLCHESTER | 0 | 62 | 92 |
| WILMINGTON RD | COLCHESTER | 28 | 50 | 88,89 |
| WILMINGTON RD | COLCHESTER | 75 | 118 | 89 |
| WILMINGTON RD | COLCHESTER | 153 | 188 | 89 |
| WINCHESTER PL | COLCHESTER | 0 | 0 | 95,96 |
| WINCHESTER PL | COLCHESTER | 0 | 0 | 96 |
| WINDERMERE WAY | COLCHESTER | 0 | 0 | 55 |
| WINDERMERE WAY | COLCHESTER | 0 | 531 | 55 |
| WINDERMERE WAY | COLCHESTER | 18 | 130 | 54 |
| WINDERMERE WAY | COLCHESTER | 164 | 390 | 54,55 |
| WINDERMERE WAY | COLCHESTER | 549 | 644 | 55 |
| WINDSWEPT DR | COLCHESTER | 22 | 106 | 71,74 |
| WINDY LN | COLCHESTER | 0 | 64 | 23 |
| WINTERGREEN DR | COLCHESTER | 35 | 112 | 44 |
| WOLCOTT ST | COLCHESTER | 0 | 28 | 75 |
| WOLCOTT ST | COLCHESTER | 60 | 88 | 75 |
| WOODBINE BY THE LAKE | COLCHESTER | 0 | 27 | 33 |
| WOODBINE BY THE LAKE | COLCHESTER | 0 | 234 | 33 |
| WOODLAND SHORES DR | COLCHESTER | 0 | 0 | 25 |
| WOODLAND SHORES DR | COLCHESTER | 0 | 18 | 25 |
| WOODLAND SHORES DR | COLCHESTER | 0 | 122 | 25 |
| WOODLINS CIR | COLCHESTER | 0 | 23 | 67 |
| WOODLINS CIR | COLCHESTER | 0 | 80 | 67 |
| WOODRIDGE RD | COLCHESTER | 12 | 214 | 50 |
| WOODROSE LN | COLCHESTER | 9 | 92 | 86 |
| WOODSIDE DR | COLCHESTER | 48 | 92 | 62,63 |
| WOODSIDE DR | ESSEX TOWN | 0 | 42 | 96 |
| WRIGHT FARM RD | COLCHESTER | 0 | 372 | 8,14 |
| WRIGHT FARM RD | MILTON | 0 | 366 | 8 |
| WYNDHAM RD | COLCHESTER | 0 | 142 | 88 |
| WYNDHAM RD | COLCHESTER | 19 | 86 | 88 |

## -- Y --

| | | | | |
|---|---|---|---|---|
| YARDLEY LN | COLCHESTER | 0 | 98 | 89 |
| YARDLEY LN | COLCHESTER | 20 | 51 | 89 |
| YOUNG ST | COLCHESTER | 44 | 152 | 92 |
| YOUNG ST | COLCHESTER | 165 | 260 | 92 |

# Legend

**ESITES**

**SITETYPE**

- **COMMERCIAL
- **CULTURAL
- **EDUCATIONAL
- **GOVERNMENT
- **INDUSTRIAL
- **OTHER COMMERCIAL
- **PUBLIC GATHERING
- **UTILITY
- ABANDONED
- ACCESS POINT
- ACCESSORY BARN
- ACCESSORY BUILDING
- AIR SUPPORT / MAINTENANCE FACILITY
- AIR TRAFFIC CONTROL CENTER / COMMAND CENTER
- AIRPORT TERMINAL
- AMBULANCE SERVICE
- AUDITORIUM / CONCERT HALL / THEATER / OPERA HOUSE
- BANK
- BOAT RAMP / DOCK
- BORDER CROSSING
- BORDER PATROL
- BREWERY
- BUS STATION / DISPATCH FACILITY
- CAMP
- CAMPGROUND
- CEMETERY
- CITY / TOWN HALL
- COAST GUARD
- COLLEGE / UNIVERSITY
- COMMERCIAL CONSTRUCTION SERVICE
- COMMERCIAL FARM
- COMMERCIAL GARAGE
- COMMERCIAL W/RESIDENCE
- COMMUNICATION BOX
- COMMUNICATION TOWER
- COMMUNITY / RECREATION FACILITY
- CONDOMINIUM
- COURT HOUSE
- CUSTOMS SERVICE
- DAY CARE FACILITY
- DEVELOPMENT SITE
- EBS TOWER
- EMERGENCY PHONE / CALLBOX
- FAIR / EXHIBITION/ RODEO GROUNDS
- FERRY TERMINAL / DISPATCH FACILITY
- FIRE STATION
- FISH FARM / HATCHERY
- FITNESS FACILITY
- FOOD DISTRIBUTION CENTER
- GAS STATION
- GATED W/BUILDING
- GATED W/O BUILDING
- GOLF COURSE
- GRAVEL PIT / QUARRY / MINE
- GREENHOUSE / NURSERY
- GROCERY STORE
- HARBOR / MARINA
- HAZARDOUS MATERIALS FACILITY
- HAZARDOUS STORAGE FACILITY
- HEALTH CLINIC
- HELIPAD / HELIPORT / HELISPOT
- HISTORIC SITE / POINT OF INTEREST
- HOSPITAL / MEDICAL CENTER
- HOUSE OF WORSHIP
- HYDROELECTRIC FACILITY
- ICE ARENA
- INSTITUTIONAL RESIDENCE / DORM / BARRACKS
- LANDFILL
- LAW ENFORCEMENT
- LIBRARY
- LODGING B&B / HOTEL / MOTEL / INN
- LOOKOUT TOWER
- LUMBER MILL / SAW MILL
- MANUFACTURING FACILITY
- MOBILE HOME
- MORGUE
- MULTI-FAMILY DWELLING
- MUSEUM
- NATIONAL GUARD /
- NUCLEAR FACILITY
- NURSING HOME / LONG TERM CARE
- OFFICE BUILDING
- OIL / GAS FACILITY
- OTHER
- OTHER RESIDENTIAL
- OUTPATIENT CLINIC
- PARK AND RIDE / COMMUTER
- PHARMACY
- PICNIC AREA
- POST OFFICE
- PRISON / CORRECTIONAL FACILITY
- PRIVATE AND EXPRESS SHIPPING FACILITY
- PSAP
- PUBLIC BEACH
- PUBLIC TELEPHONE
- PUBLIC WATER SUPPLY INTAKE
- PUBLIC WATER SUPPLY WELL
- PUMP STATION
- RACE TRACK / DRAGSTRIP
- RAILROAD STATION
- RESIDENTIAL FARM
- REST STOP / ROADSIDE PARK
- RESTAURANT
- RETAIL FACILITY
- RV HOOKUP
- SCHOOL K / 12
- SEASONAL HOME
- SHOOTING RANGE
- SINGLE FAMILY DWELLING
- SKI AREA / ALPINE
- SOLAR FACILITY
- SPORTS ARENA /
- STATE CAPITOL
- STATE GARAGE
- STATE GOVERNMENT FACILITY
- STATE PARK
- STORAGE UNITS
- SUBSTATION
- SUGARHOUSE
- TEMPORARY STRUCTURE
- TOWN GARAGE
- TOWN OFFICE
- TRAILHEAD
- TRANSFER STATION
- UNKNOWN
- US FOREST FACILITY
- US GOVERNMENT FACILITY
- UTILITY POLE W/PHONE
- VETERINARY HOSPITAL / CLINIC
- VISITOR / INFORMATION CENTER
- WAREHOUSE
- WASTE / BIOMASS FACILITY
- WASTEWATER TREATMENT PLANT
- WATER TANK
- WATER TOWER
- WIND FACILITY / WIND TOWER
- YOUTH CAMP

# Legend

## Roads

- Interstate Highway
- US Highway
- State Highway
- County Highway
- Town Highway Class 1
- Town Highway Class 2
- Town Highway Class 3
- Town Highway Class 4
- Private
- Driveway
- Discontinued Road
- Legal Trail
- Ferry
- Military - no public access
- National Forest Highway
- State Forest Highway
- Proposed
- Unknown
- Driveways

## Hydrants

- Drafting Site
- Dry Hydrant
- Municipal Hydrant
- Pressurized Hydrant

## Townline

## Emergency Service Zones

## FootPrints

- Airport
- Alpine Trail Easiest
- Alpine Trail Intermediate
- Alpine Trail Advanced
- Alpine Trail Expert
- Alpine Glade Marked
- Alpine Glade Not Marked
- Golf Course
- Quarry
- Shopping Center

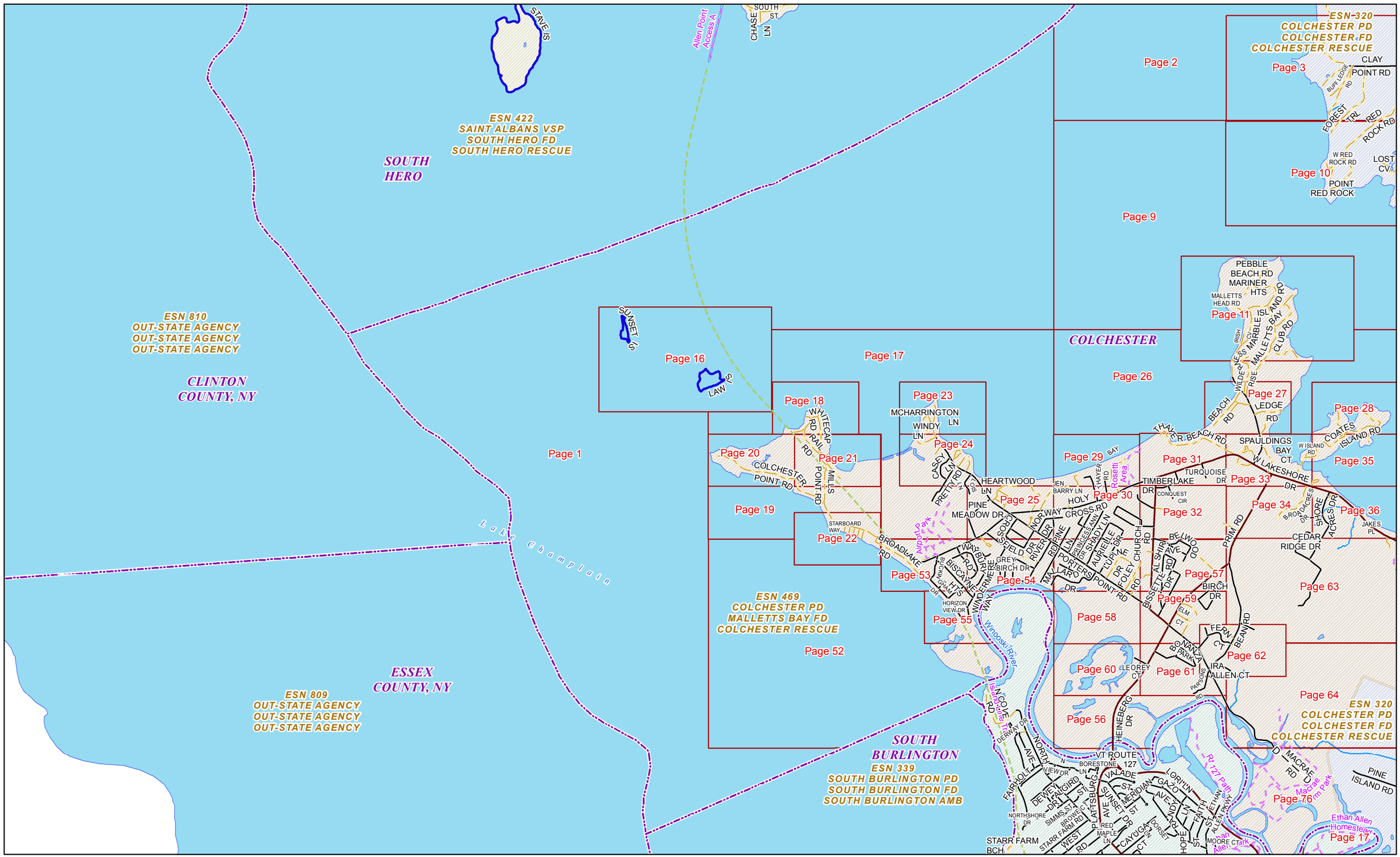


Page 1 Date: 5/24/2016 1 in = 3,064 feet

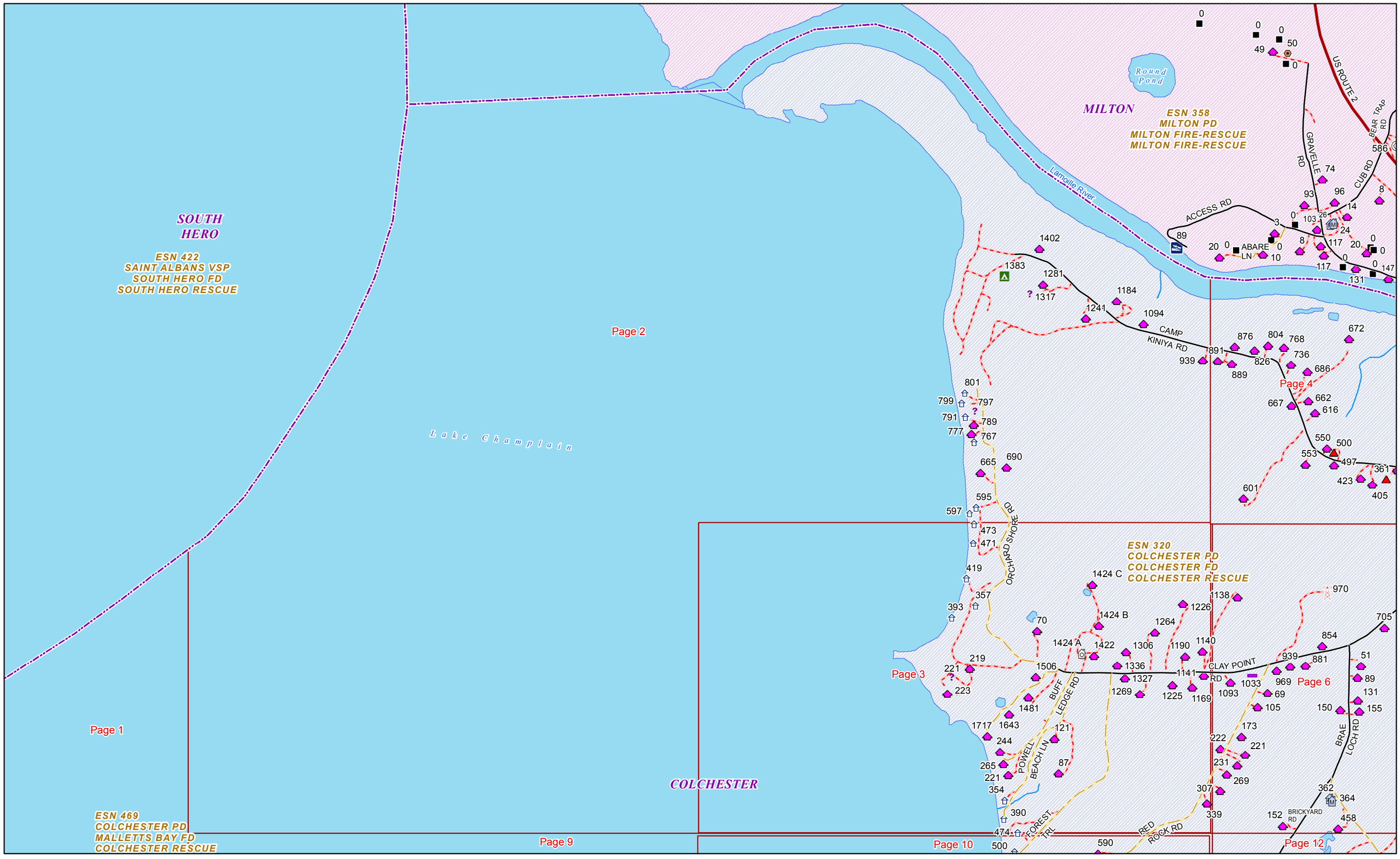


Page 2 Date: 5/24/2016 1 in = 1,034 feet

Page 2

Page 3

Page 4

Page 6

Page 9

Page 10

Page 12

Lake Champlain

COLCHESTER

ESN 320
COLCHESTER PD
COLCHESTER FD
COLCHESTER RESCUE

ORCHARD SHORE RD

CLAY POINT RD

BUFF LEDGE RD

POWELL BEACH LN

FOREST TRL

RED ROCK RD

473
471
419
357
393
70
219
221
223
1424 C
1424 B
1424 A
1422
1226
1264
1306
1140
1190
1336
1141
1327
1506
1225
1169
1269
1481
1643
1717
121
244
265
221
87
222
307
339
354
390
474

Page 3 Date: 5/24/2016 1 in = 399 feet

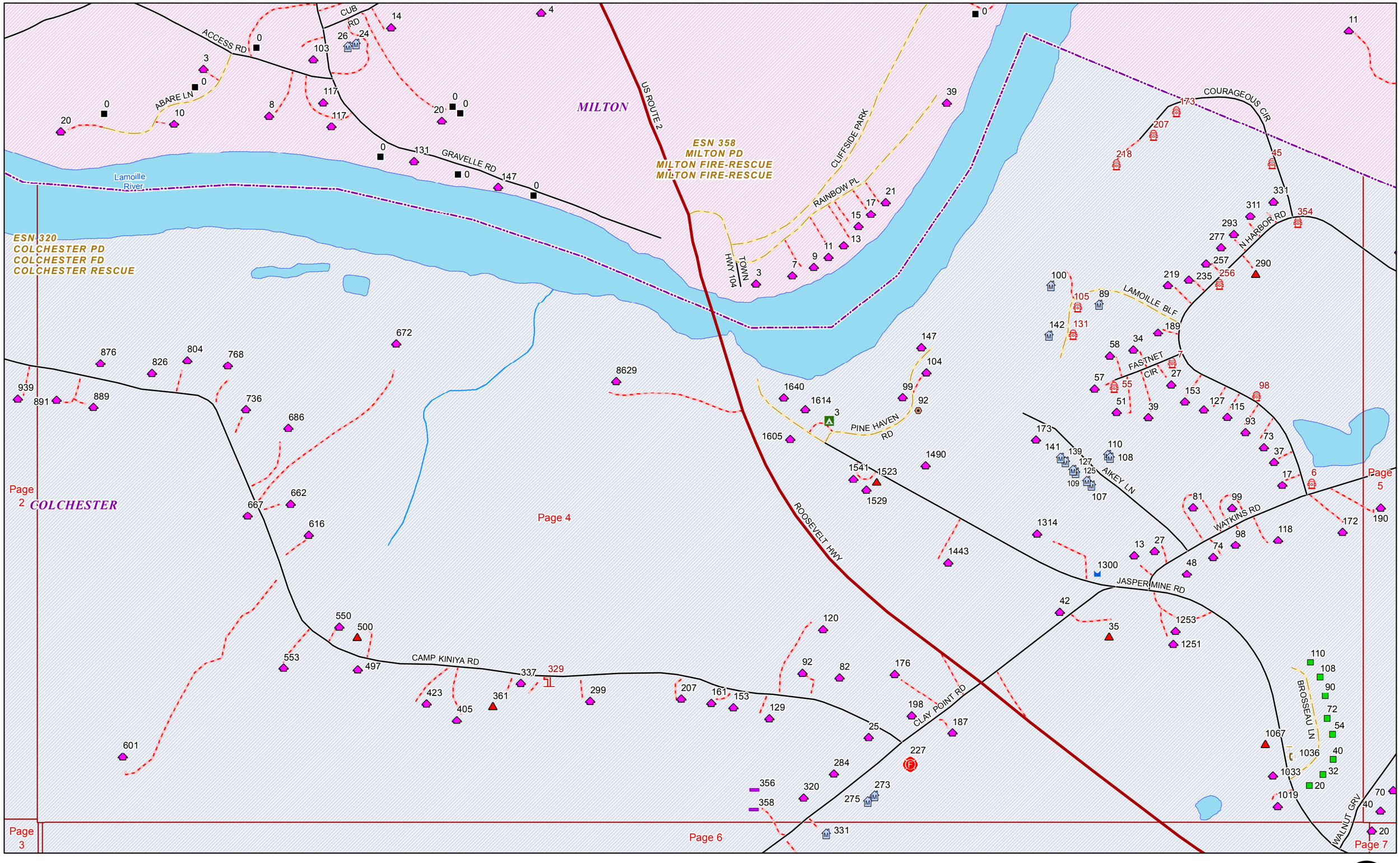


Page 4 Date: 5/24/2016 1 in = 399 feet

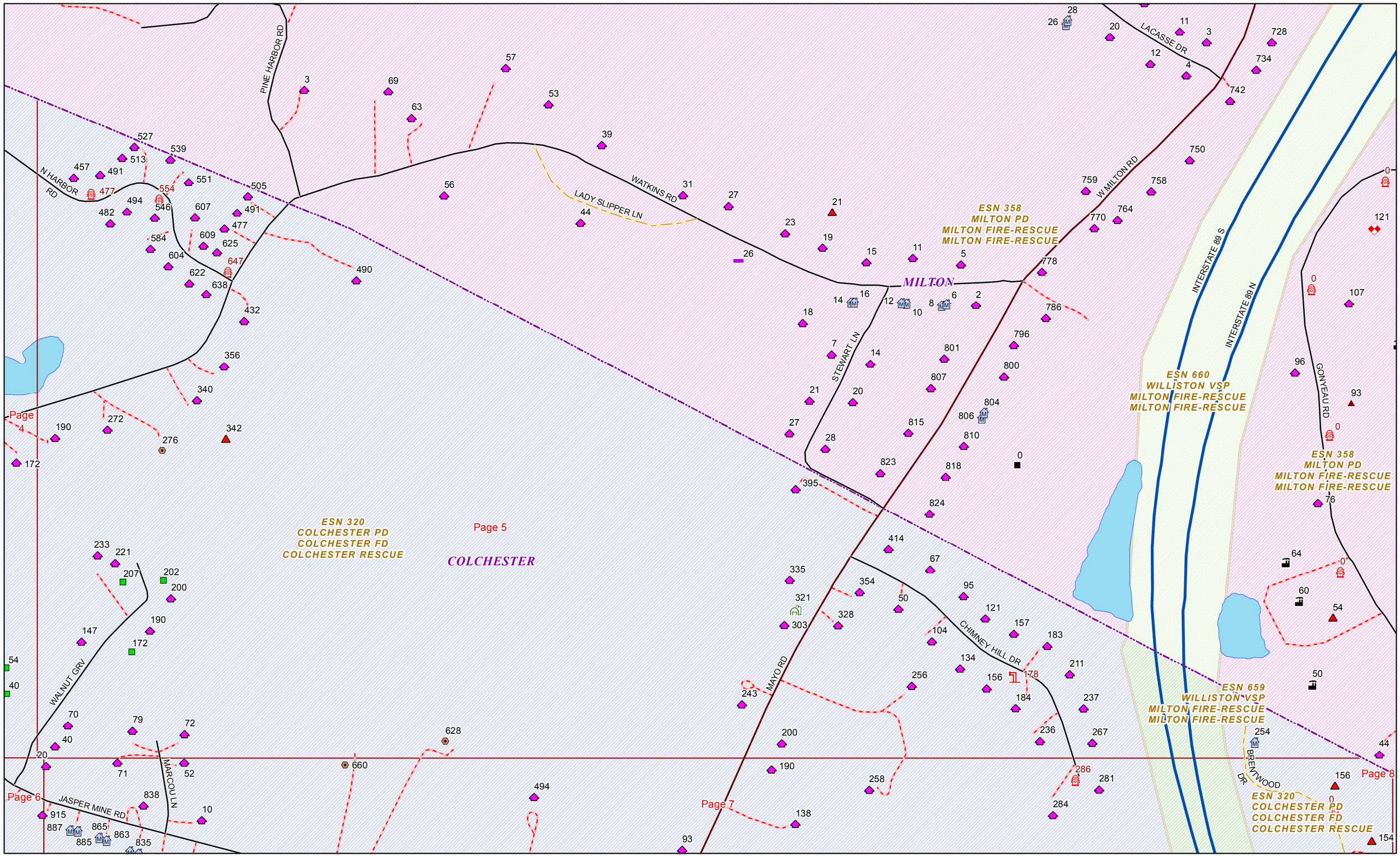


Page 5 Date: 5/24/2016 1 in = 393 feet

ESN 320
COLCHESTER PD
COLCHESTER FD
COLCHESTER RESCUE

Page 4
Page 5
Page 6
Page 2
Page 3
Page 7
Page 9
Page 10
Page 12

CLAY POINT RD
BRAE LOCH RD
BRICKYARD RD
RED ROCK RD
ROOSEVELT HWY
JASPER MINE RD
WALNUT GRV
SUGARBUSH FARM RD
GILLY DR
RAYMOND RD
Nanuette Bay State Park
Nanuette Bay S
COLCHESTER

358 331 275 1019 40 20 943 915 887
406 428 452 417 419 359 496 361 477 523 553 583 625 705 970 1138 854 1140 1141 1033 1093 939 969 881 51 89 206 143 91 248 127 95
69 105 131 150 155 173 222 221 231 269 307 339 533 362 364 152 458

Page 6 Date: 5/24/2016 1 in = 400 feet

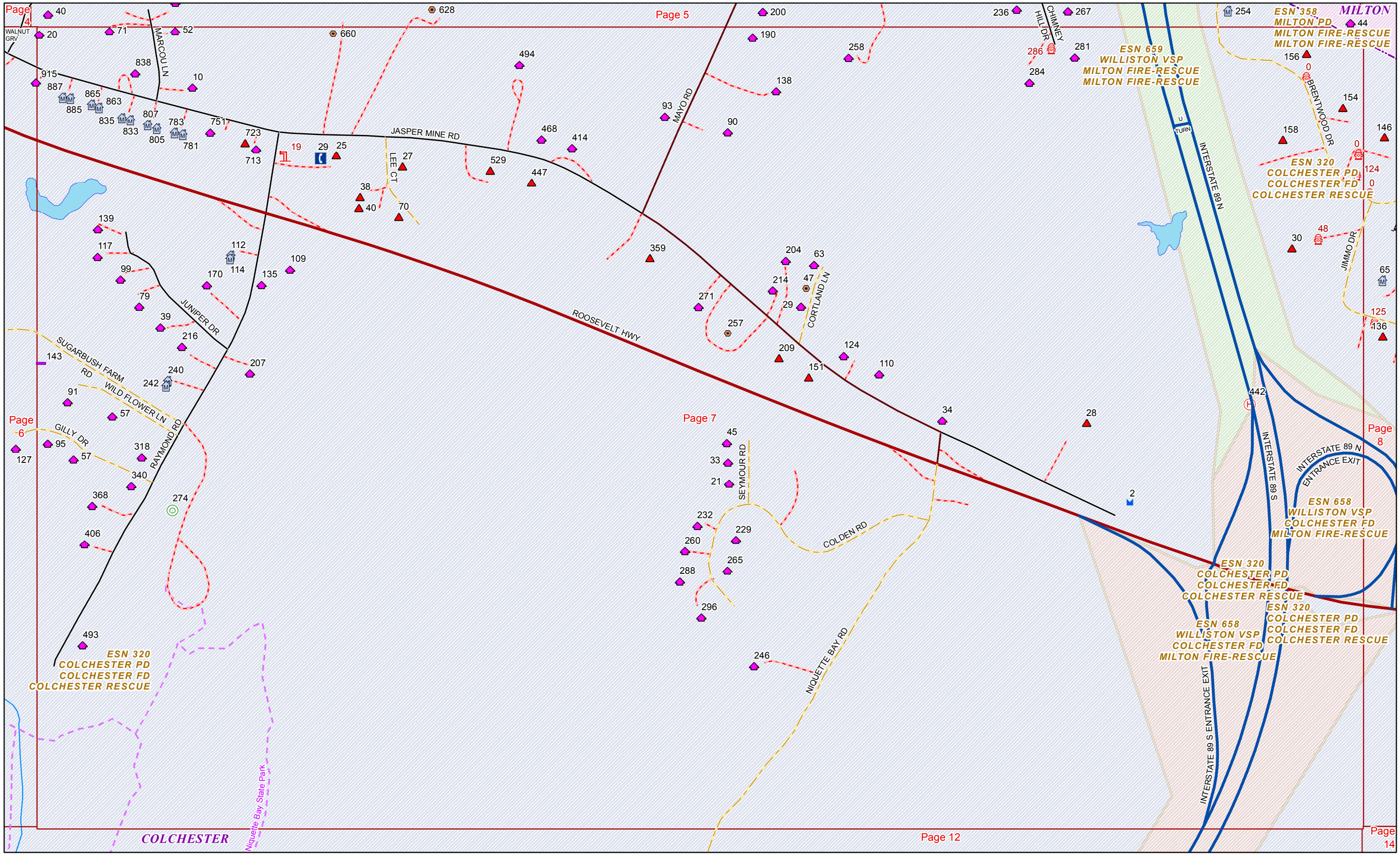


Page 7 Date: 5/24/2016 1 in = 399 feet

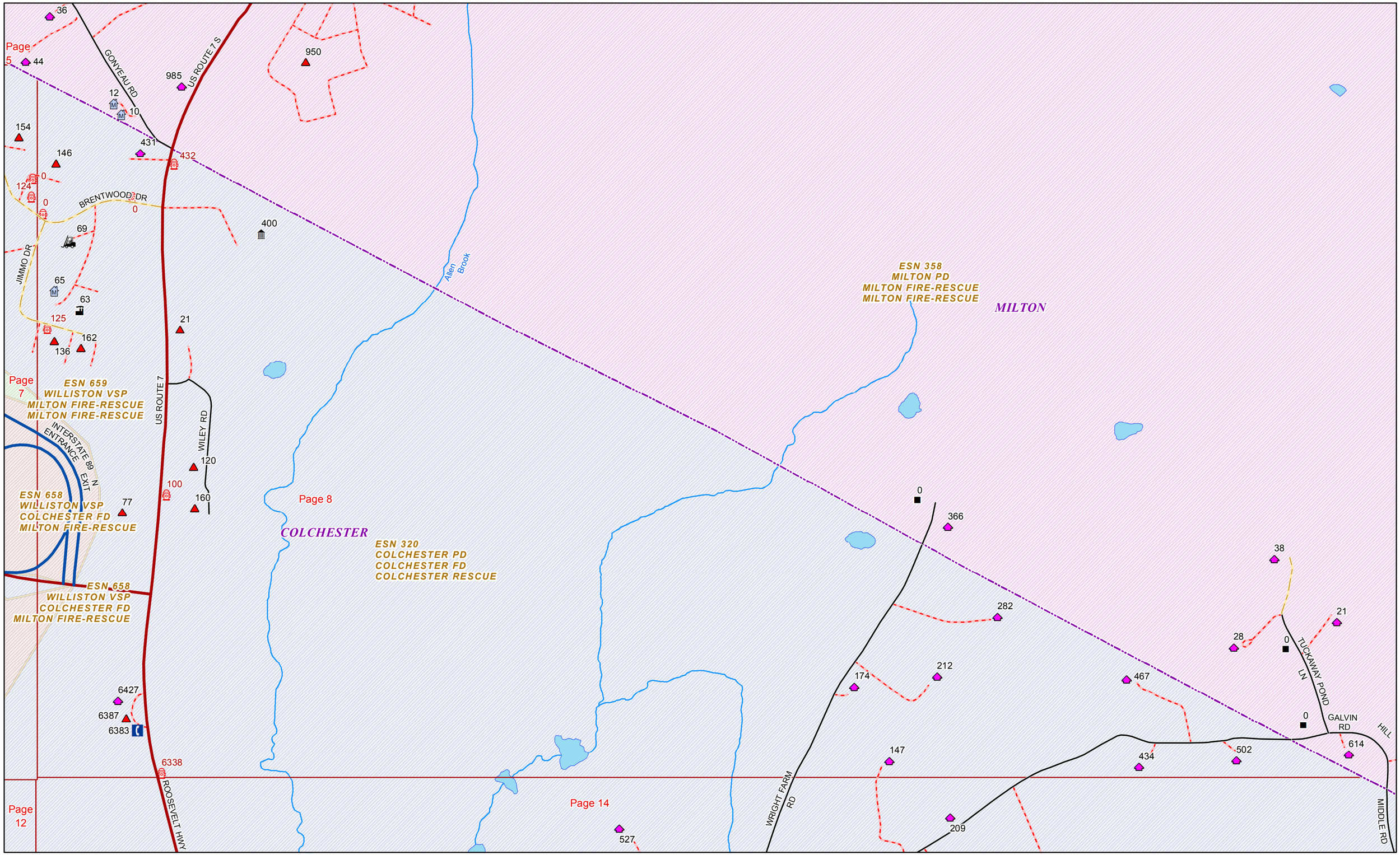


Page 8 Date: 5/24/2016 1 in = 448 feet

Page 2

ESN 469
COLCHESTER PD
MALLETTS BAY FD
COLCHESTER RESCUE

ESN 320
COLCHESTER PD
COLCHESTER FD
COLCHESTER RESCUE

Page 3

Page 6

Page 10

Page 9

Lake Champlain

Page 11

Page 12

Page 1

Page 17

Page 26

COLCHESTER

Page 37

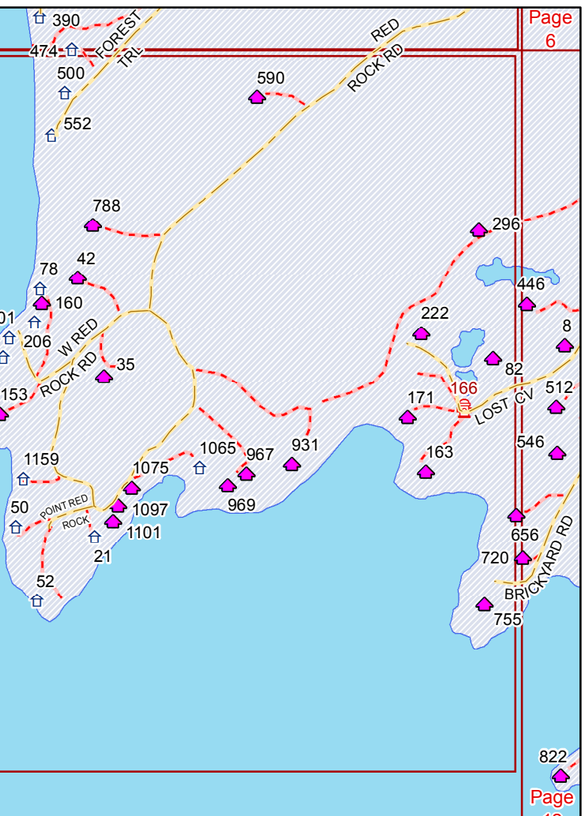


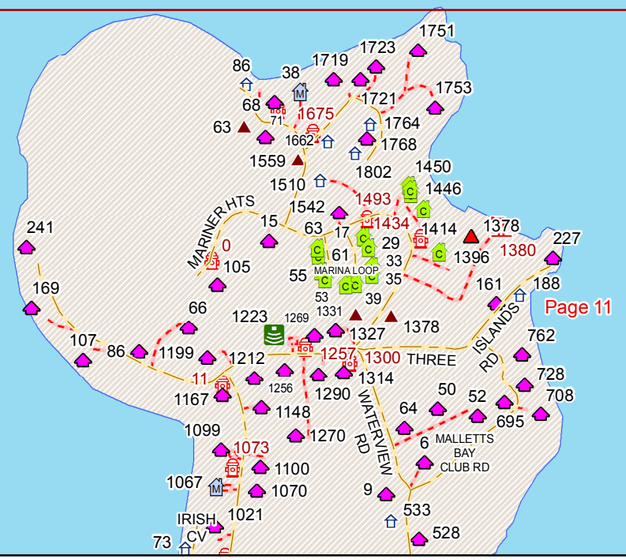




Date: 5/24/2016

1 in = 798 feet

Page 2
Page 3
Page 6
Page 10
Page 12
Page 9

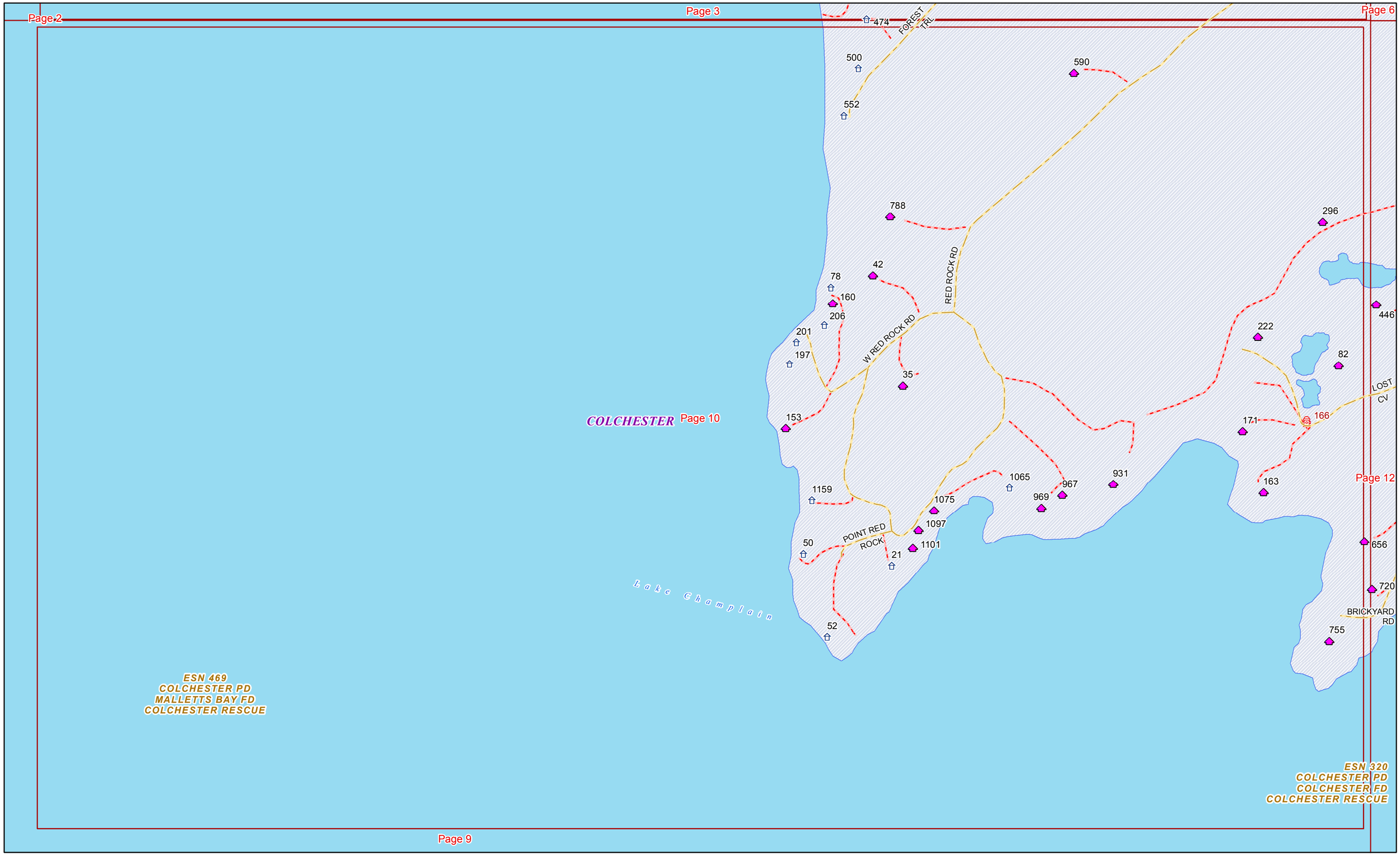

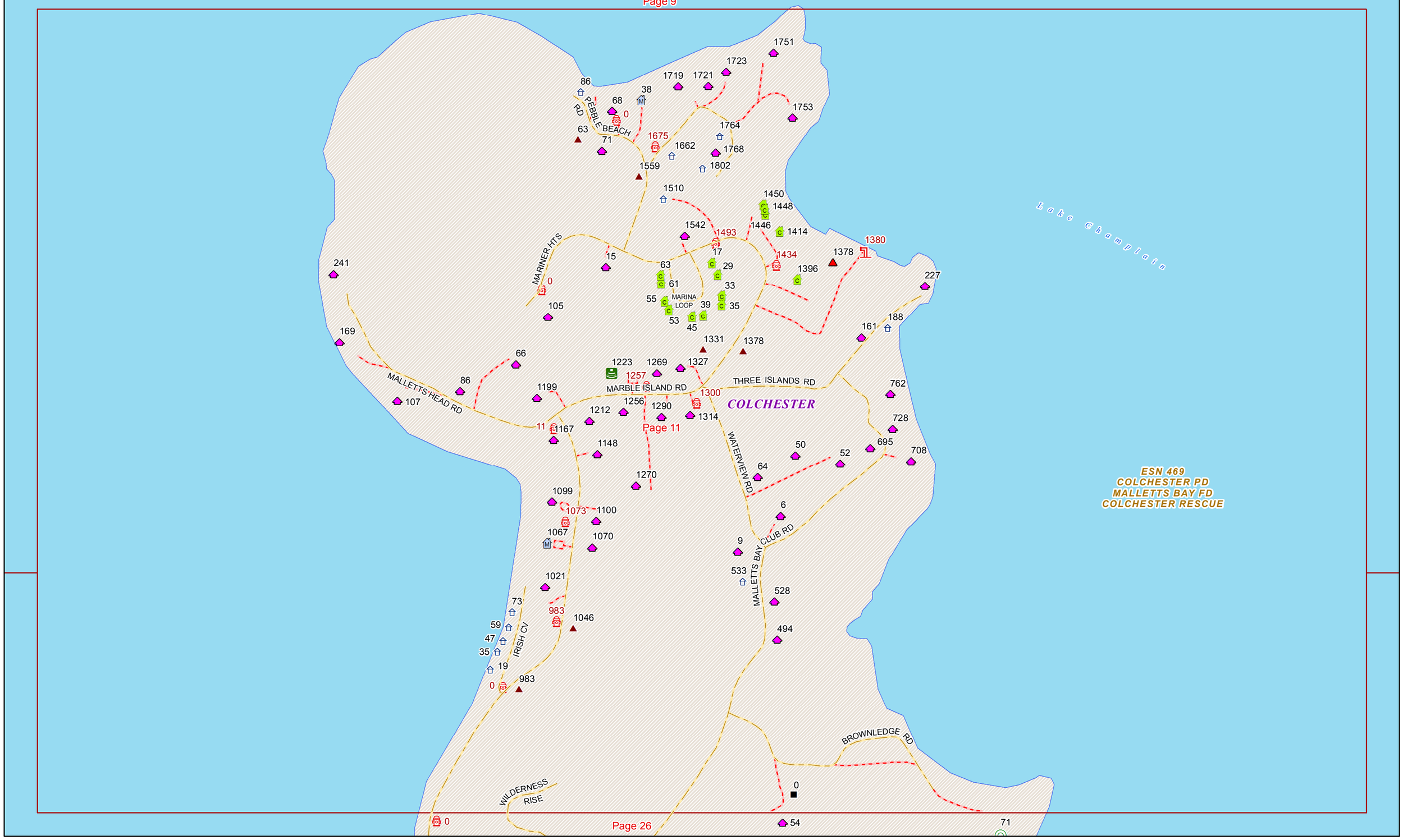




Date: 5/24/2016

1 in = 399 feet

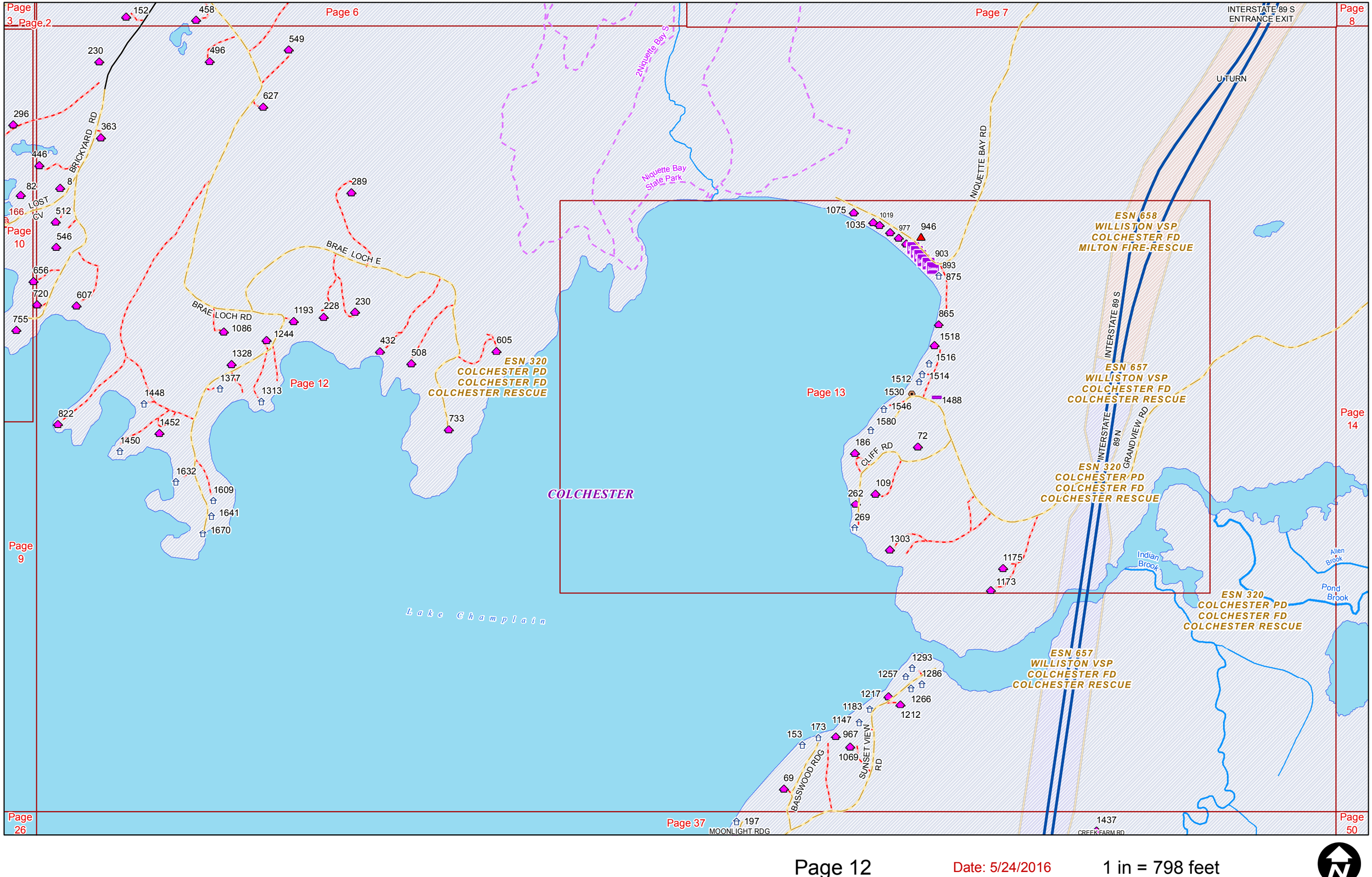


Page 12 Date: 5/24/2016 1 in = 798 feet

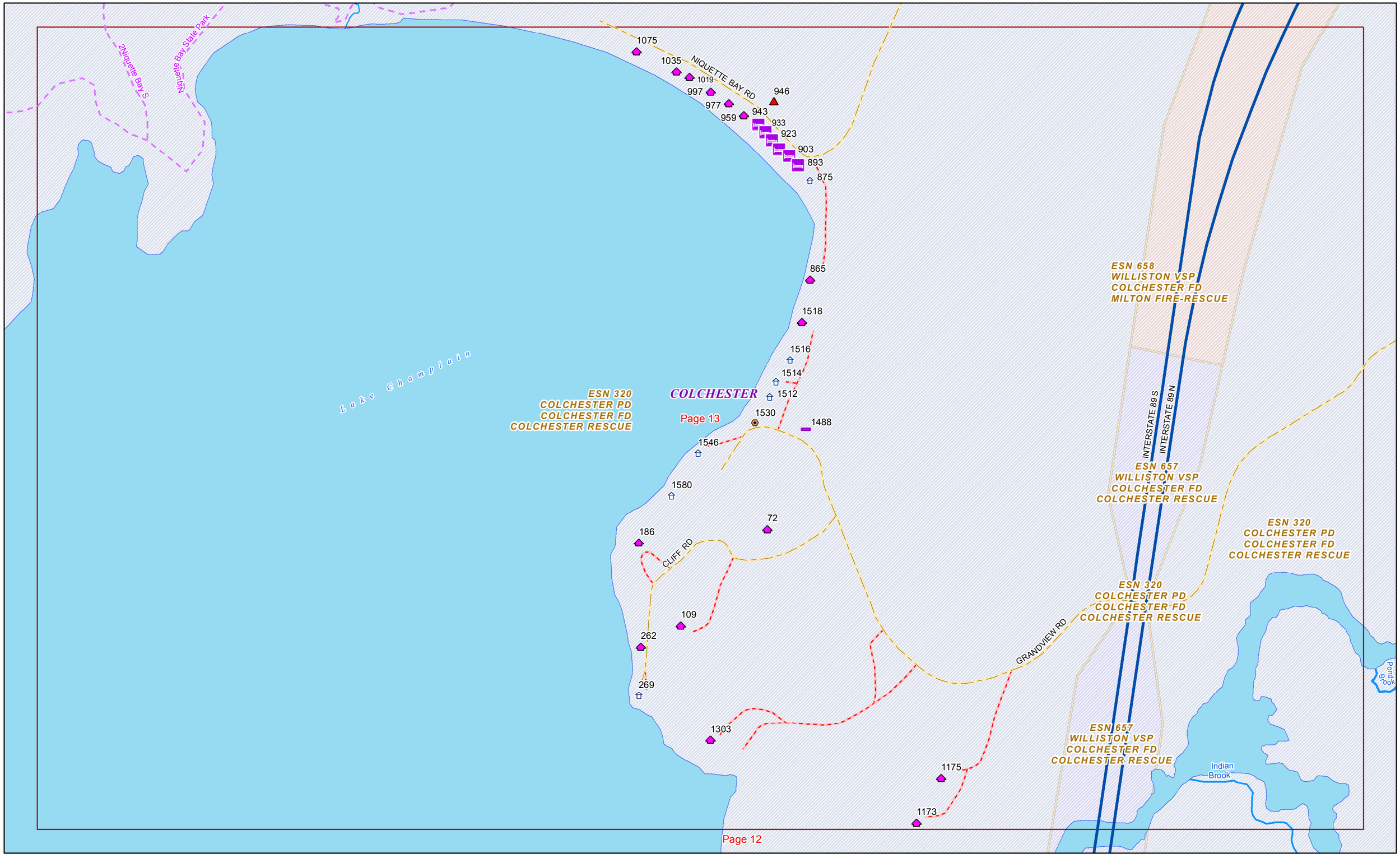




Date: 5/24/2016

1 in = 399 feet

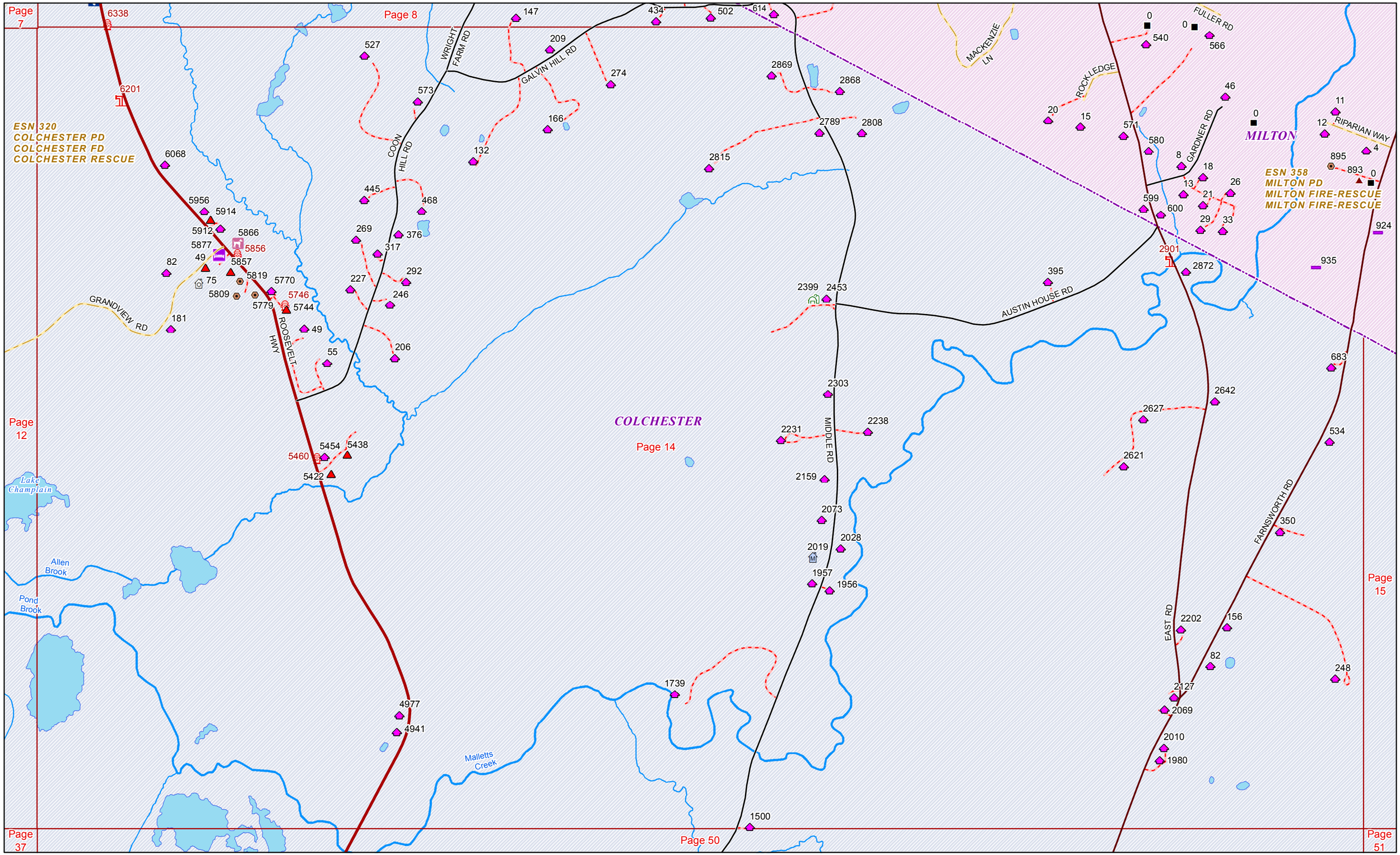




Date: 5/24/2016

1 in = 798 feet

EAST RD

683

FARNSWORTH RD

534

350

Page 14

449

440

0

ESN 358
MILTON PD
MILTON FIRE-RESCUE
MILTON FIRE-RESCUE

MILTON

DUFFY RD

476

0

496

COLCHESTER

ESN 320
COLCHESTER PD
COLCHESTER FD
COLCHESTER RESCUE

Page 15

44

WESTFORD

ESN 452
WILLISTON VSP
WESTFORD FD
ESSEX RESCUE

248

0

199

261

218

307

295

298

ESN 453
ESSEX PD
ESSEX FD
ESSEX RESCUE

BRIGHAM HILL RD

300

ESSEX TOWN

292

308

Page 50

Page 51



Date: 5/24/2016

1 in = 487 feet

SUNSET IS

0

ESN 469
COLCHESTER PD
MALLETTS BAY FD
COLCHESTER RESCUE

Lake Champlain

COLCHESTER

0

LAW IS

0

Island Line Trail

Page 16

Page 17

Page 18

Page 1

Page 16

Date: 5/24/2016

1 in = 399 feet

ESN 469
COLCHESTER-PD
MALLETTS BAY FD
COLCHESTER RESCUE

Page 1

Page 9

Page 16

Page 17

Page 18

Page 20

Page 21

Page 22

Page 23

Page 24

Page 25

Page 26

Page 29

Page 30

Page 52

Page 53

Page 54

Page 56

Lake Champlain

LAW IS

COLCHESTER POINT RD

CAUSEWAY RD

RAIL RD

RIDGE TOP WAY

BLUFF RD

HEROS LN

WHITECAP RD

MARSH LN

TRANSOM WAY

SPINNAKER WAY

BROADLAKE RD

SMITH RD

MCNEIL WAY

ELDERBERRY LN

PORTERS POINT CT

CHASE LN

CASEY LN

LOIS LN

PRETTY RD

PORTERS POINT RD

MEADOW DR

HAWTHORNE LN

HOLY CROSS RD

HAZEN LYON RD

JEN BARRY LN

CROSSFIELD DR

RICHFIELD LN

BLOOMFIELD DR

NORWAY DR

THIBAULT DR

RED OAK DR

WINDERMERE WAY

Line Trail

Island

Airport Perimeter

COLCHESTER

Page 17

Date: 5/24/2016

1 in = 799 feet

ESN 469
COLCHESTER-PD
MALLETTS BAY FD
COLCHESTER RESCUE

Page 17

Page 16

Page 18

Lake Champlain

61
47
37
50
294
296
36
20
25
BLUFF RD
18
24
6
40
HEROS VW
262
29
303
281
254
28
588
235
236
27
578
210
62
43
208
564
205
84
63
CAUSEWAY RD
188
45
550
545
176
87
538
140
108
172
166
148
71
525
522
174
208
161
111
196
507
160
139
181
RAIL RD
192
POINT RD
MILLS RD
WHITECAP
500
154
180

Island Line Trail

Page 20

Page 21

Page 19

COLCHESTER



Date: 5/24/2016

1 in = 200 feet

ESN 469
COLCHESTER-PD
MALLETTS BAY FD
COLCHESTER RESCUE

Page 17
Page 18
Page 20
Page 21
Page 19
Page 1
Page 22
Page 52
Page 53

COLCHESTER

Lake Champlain

CAUSEWAY RD
COLCHESTER POINT RD
WHITECAP RD
RAIL RD
MILLS POINT RD
MARSH LN
MERGANSER WAY
RIDGE TOP WAY
CHIPMUNK LN
MIDSHIP WAY
TRANSOM WAY
SAND DUNES WAY
SPINNAKER WAY
BROADLAKE RD
Island Line Trail

Page 19 Date: 5/24/2016 1 in = 400 feet

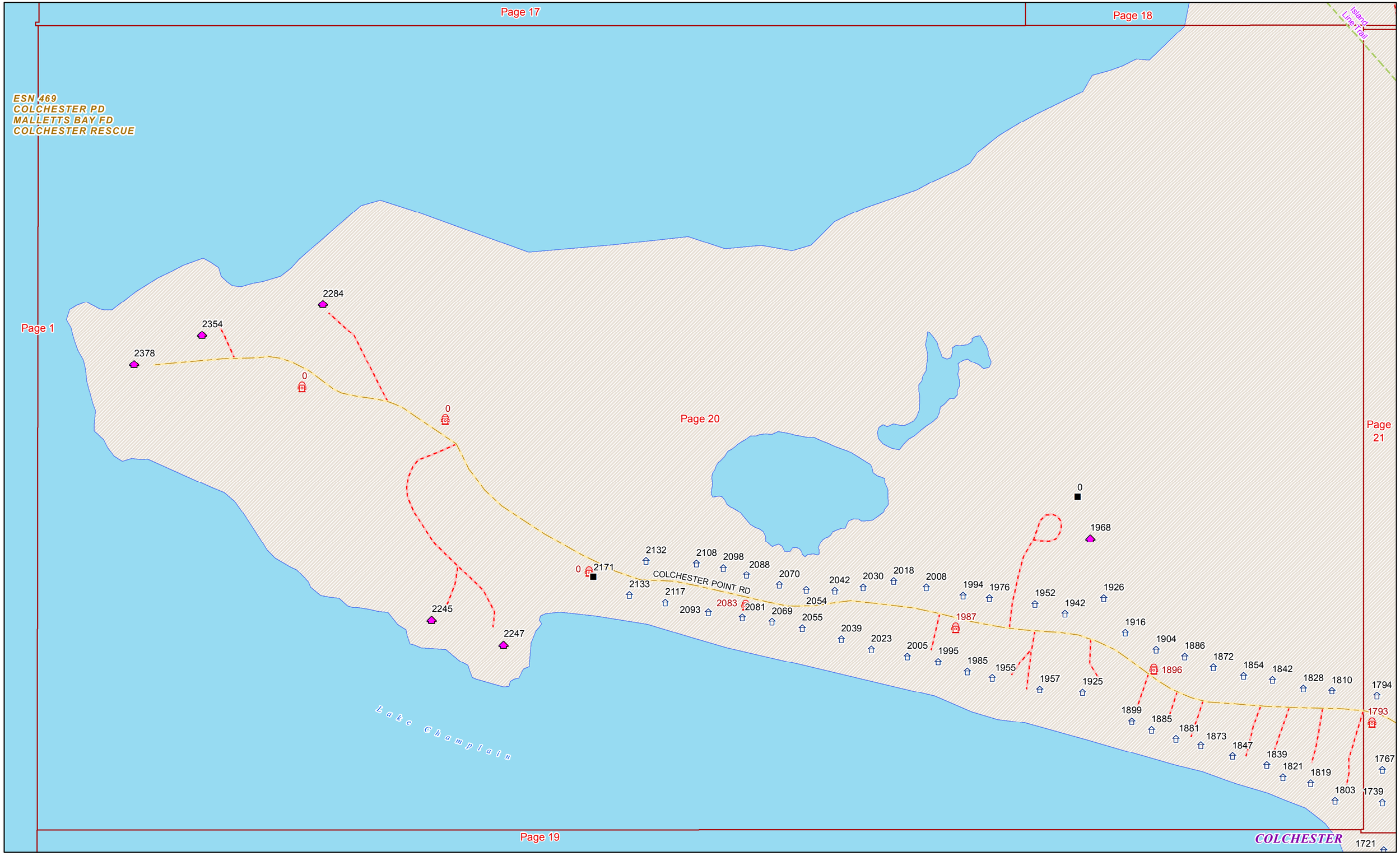


Page 20 Date: 5/24/2016 1 in = 199 feet

ESN 469
COLCHESTER-PD
MALLETTS BAY FD
COLCHESTER RESCUE

Page 18

Page 17

Page 20

Page 21

Page 19

Island Line Trail

Lake Champlain

RAIL RD

WHITECAP RD

MARSH LN

MILLS POINT RD

MERGANSER WAY

RIDGE TOP WAY

COLCHESTER POINT RD

COLCHESTER

139 111 196 192 507 500 154
181 180
495 131 130
155 169 154
473 118
462 139 102
116 459
125 440
109
74 68
79 55 36
67 30
49
29 27
27 346 9 40
337 24 31
305 7 30 33
278
275 39
38 63
58 75 95
129
182
141
178
1810 1794
1793
1767
1803 1739
1721

Page 21 Date: 5/24/2016 1 in = 200 feet

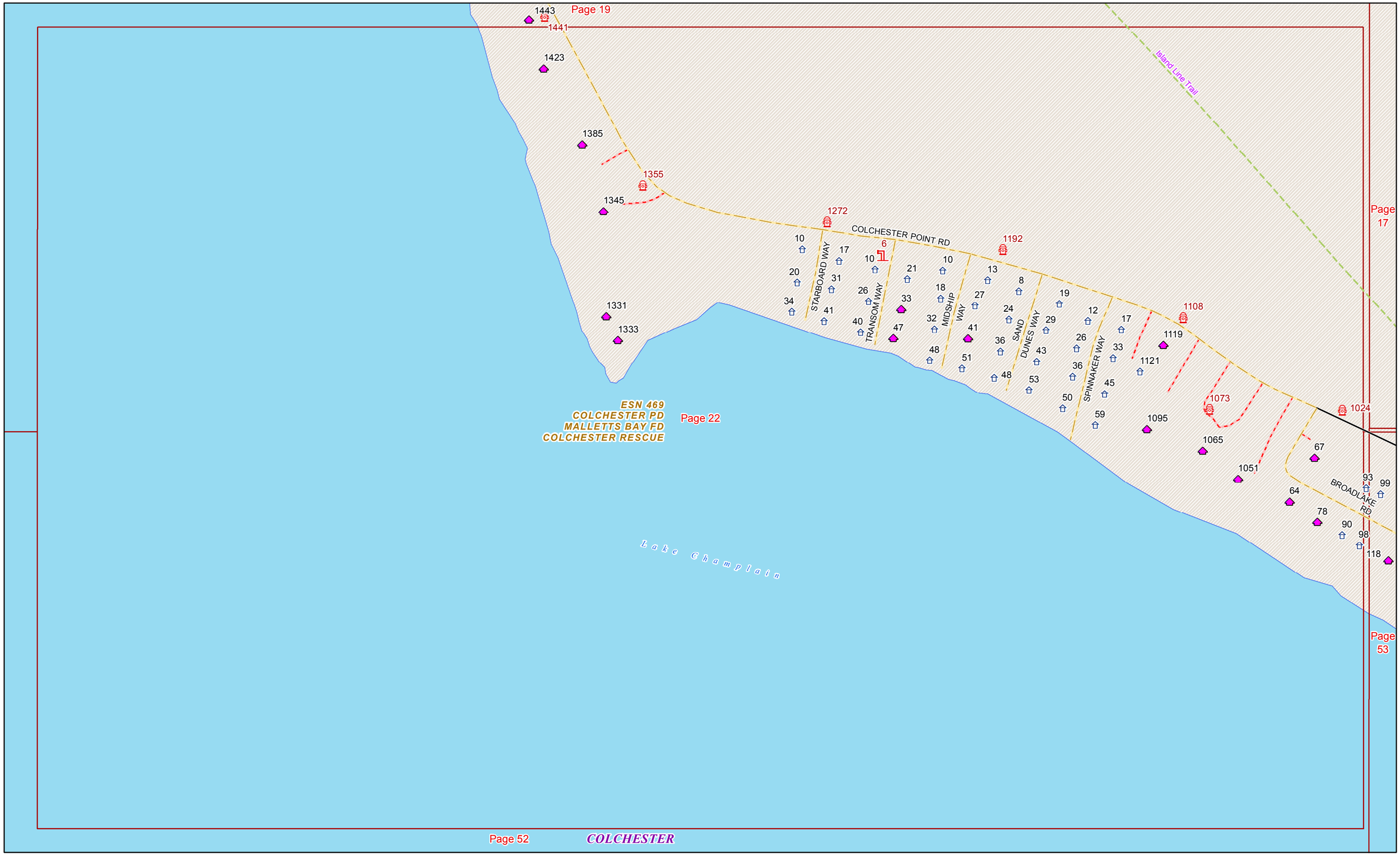




Date: 5/24/2016

1 in = 200 feet

ESN 469
COLCHESTER PD
MALLETTS BAY FD
COLCHESTER RESCUE

Lake Champlain

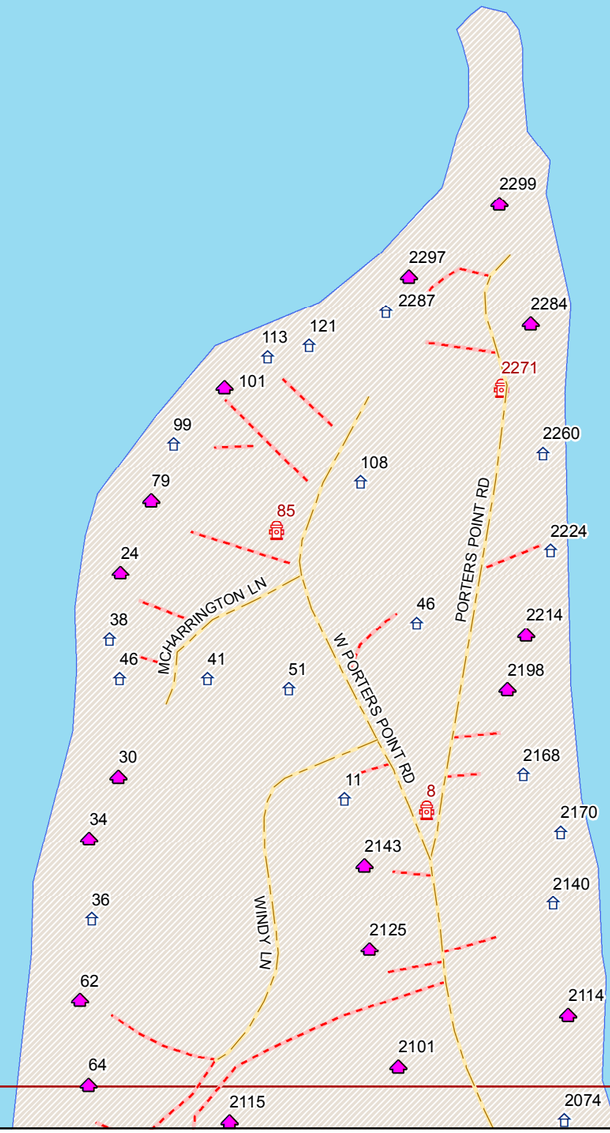


Page 23

Page 24

COLCHESTER



Date: 5/24/2016

1 in = 200 feet

ESN 469
COLCHESTER PD
MALLETTS BAY FD
COLCHESTER RESCUE

Lake Champlain

WINDY LN
SMITH RD
CASEY LN
MCNEIL WAY
OUTER BAY LN
ELDERBERRY LN
PORTERS POINT RD
PORTERS POINT CT
CHASE LN
PRETTY RD
LOIS LN

Page 23
Page 24
Page 17
Page 25

COLCHESTER

64 2101 2115 2074 26 74 48 138 27 9 2046 2024 21 17 45 2022 92 1994 1986 1968 2039 67 39 2019 107 6 67 93 109 22 1989 65 36 1975 81 99 56 1945 50 57 34 101 1929 41 75 105 1909 72 100 14 64 1877 86 41 35 40 1861 1849 58 45 1843 65 1800 38 98 105 1817 40 1801 1704 118 139 72 1702 136 1719 57 94 88 154 81 1747 1668 95 124 1638 115 1691 146 1653 1604 160 135 82 1608 171 151 86 1605 1572

Page 24 Date: 5/24/2016 1 in = 200 feet

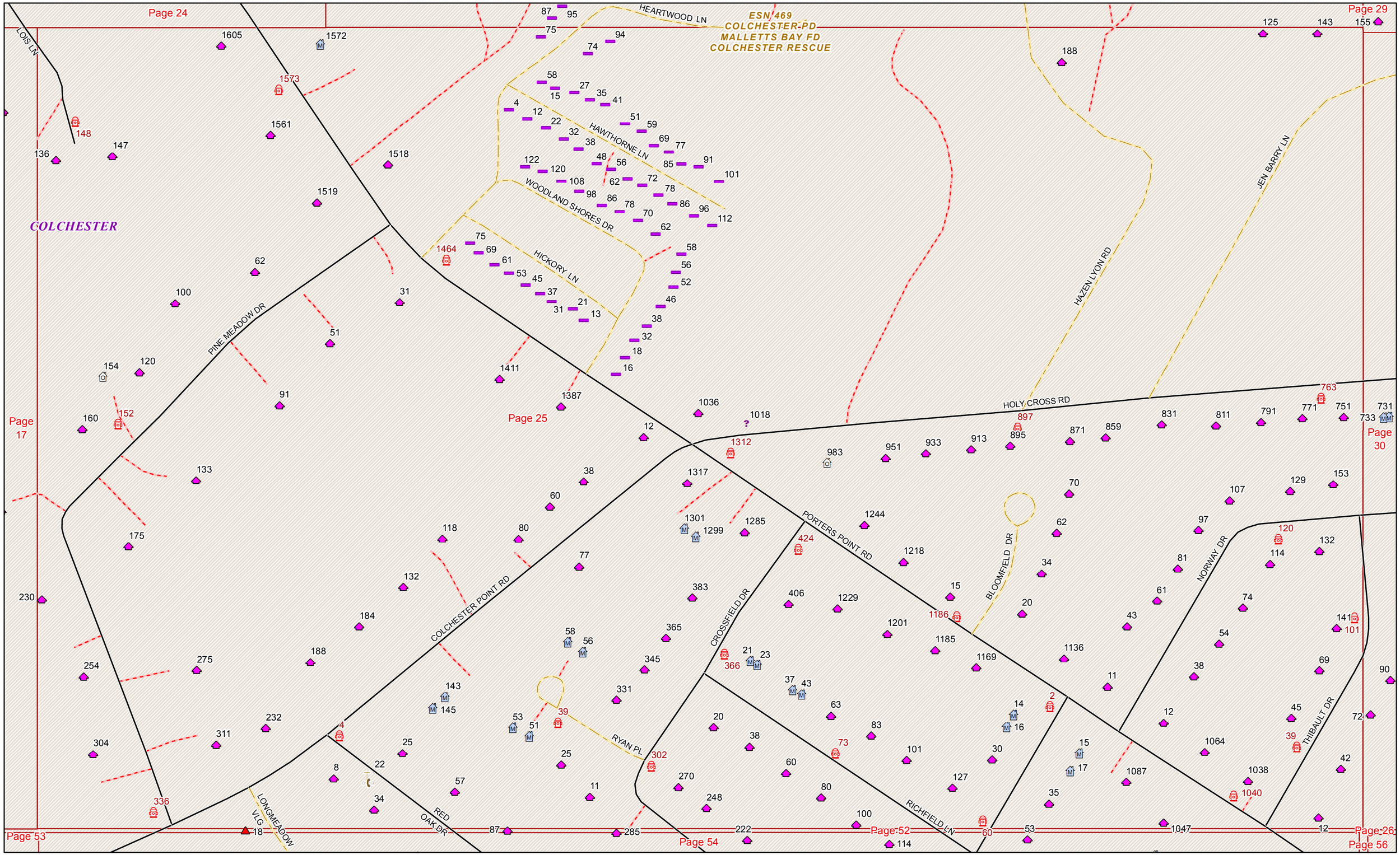


Page 25 Date: 5/24/2016 1 in = 200 feet

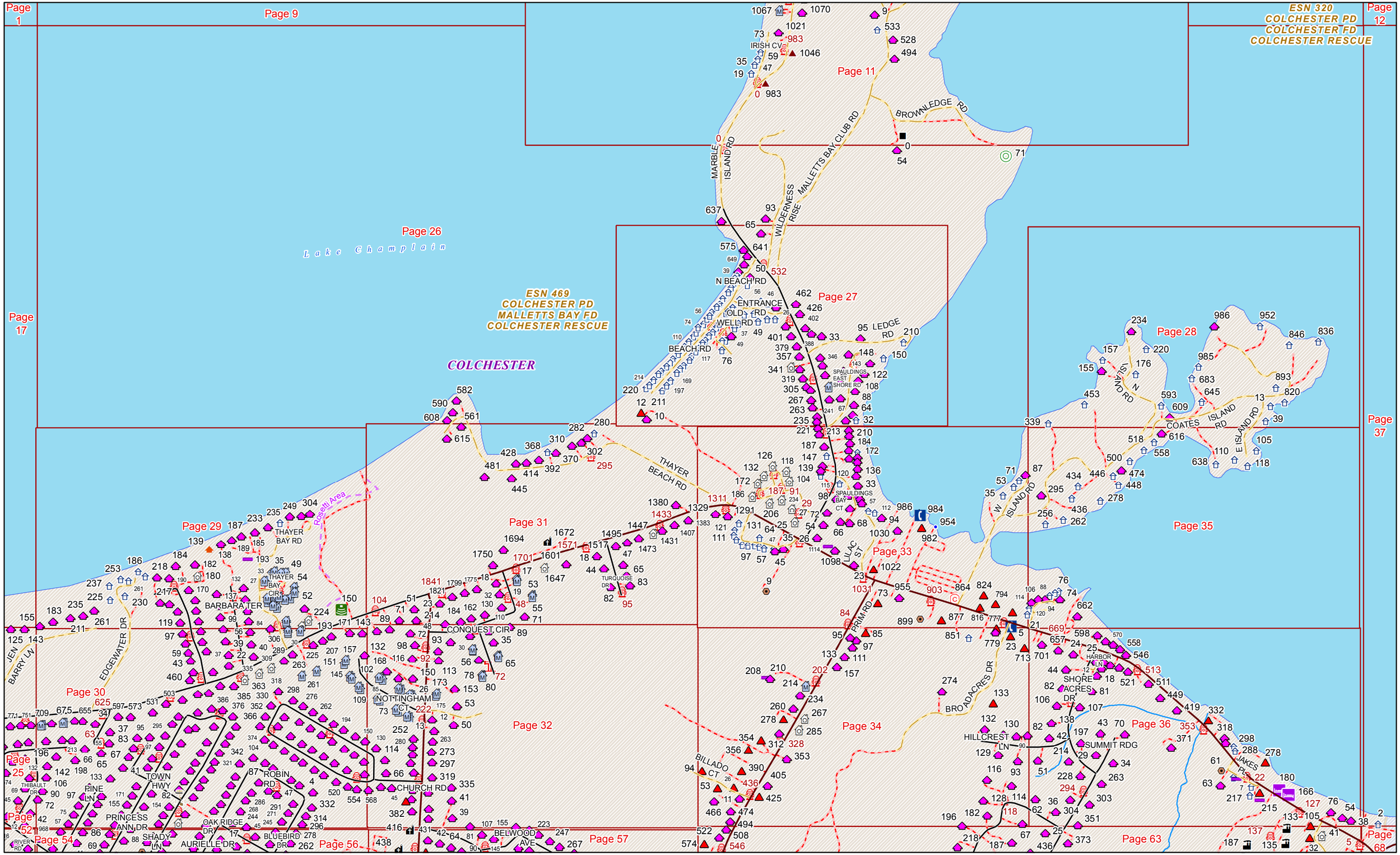


Page 26 Date: 5/24/2016 1 in = 798 feet

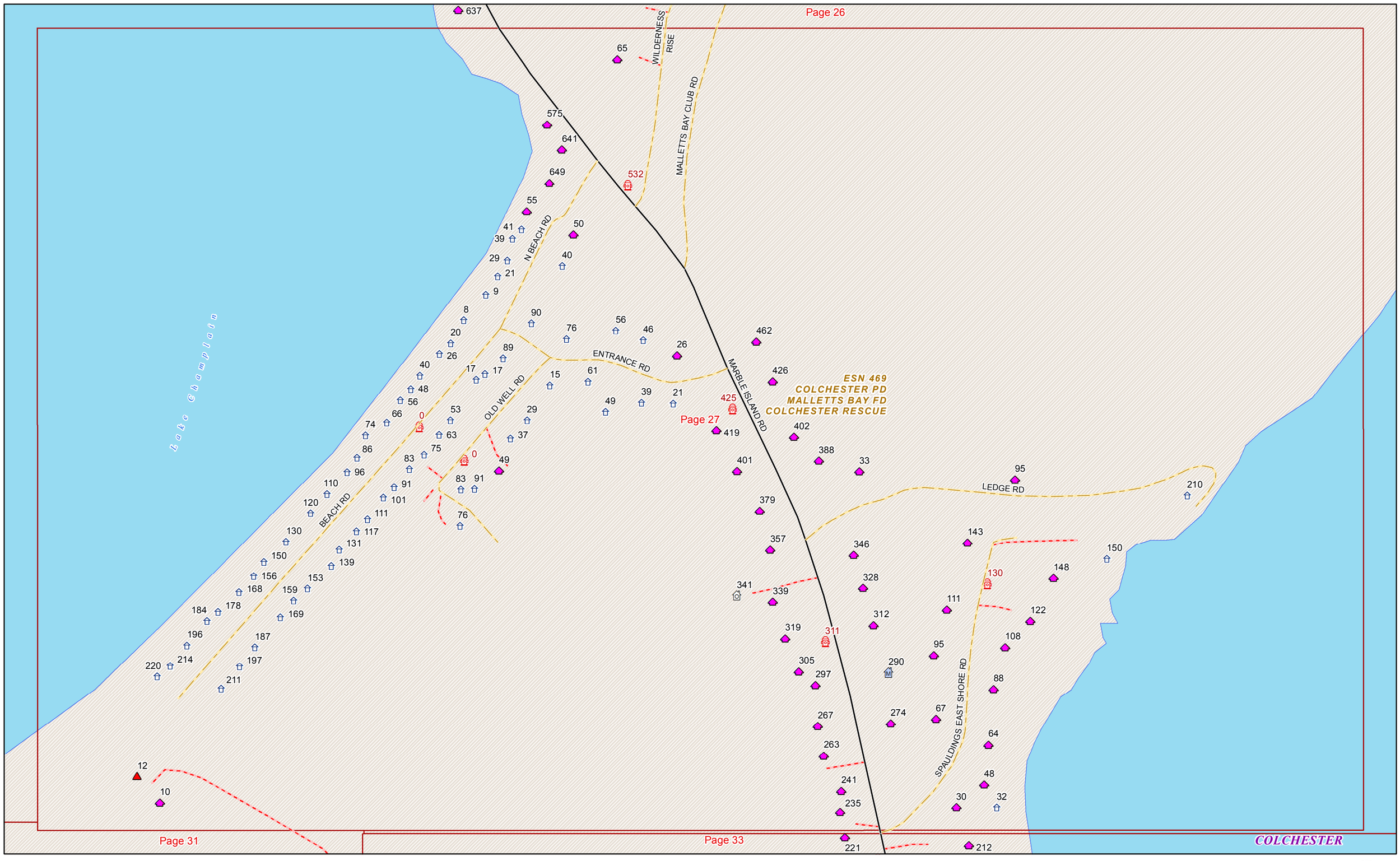




Date: 5/24/2016

1 in = 200 feet

Page 26

Lake Champlain

ESN 469
COLCHESTER FD
MALLETTS BAY FD
COLCHESTER RESCUE

COLCHESTER Page 28

Page 37

234
986
952
836
846
220
157
985
155
176
683
893
N ISLAND RD
645
820
453
593
13
COATES ISLAND RD
E ISLAND RD
609
39
339
616

Page 33

Page 35



Date: 5/24/2016

1 in = 200 feet

ESN 469
COLCHESTER-PD
MALLETTS BAY FD
COLCHESTER RESCUE

Page 26

COLCHESTER

Lake Champlain

Page 29

Page 31

Rosetti Area

THAYER BAY RD

THAYER BAY CIR

EDGEWATER DR

OVERLAKE DR

BARBARA TER

HOLY CROSS RD

JEN BARRY LN

Page 17

Page 25

Page 30

Page 32

155 183 211 235 261 225 237 253 261 230 186 184 218 190 184 182 180 179 170 217 167 150 141 132 119 114 97 96 61 139 138 189 187 185 193 137 136 132 106 115 104 99 84 56 306 43 233 235 249 310 304 33 35 47 49 27 29 134 42 54 52 114 44 46 48 50 112 70 68 200 150 48 46 224 230 254 32 30 171 143 104

Page 29 Date: 5/24/2016 1 in = 200 feet

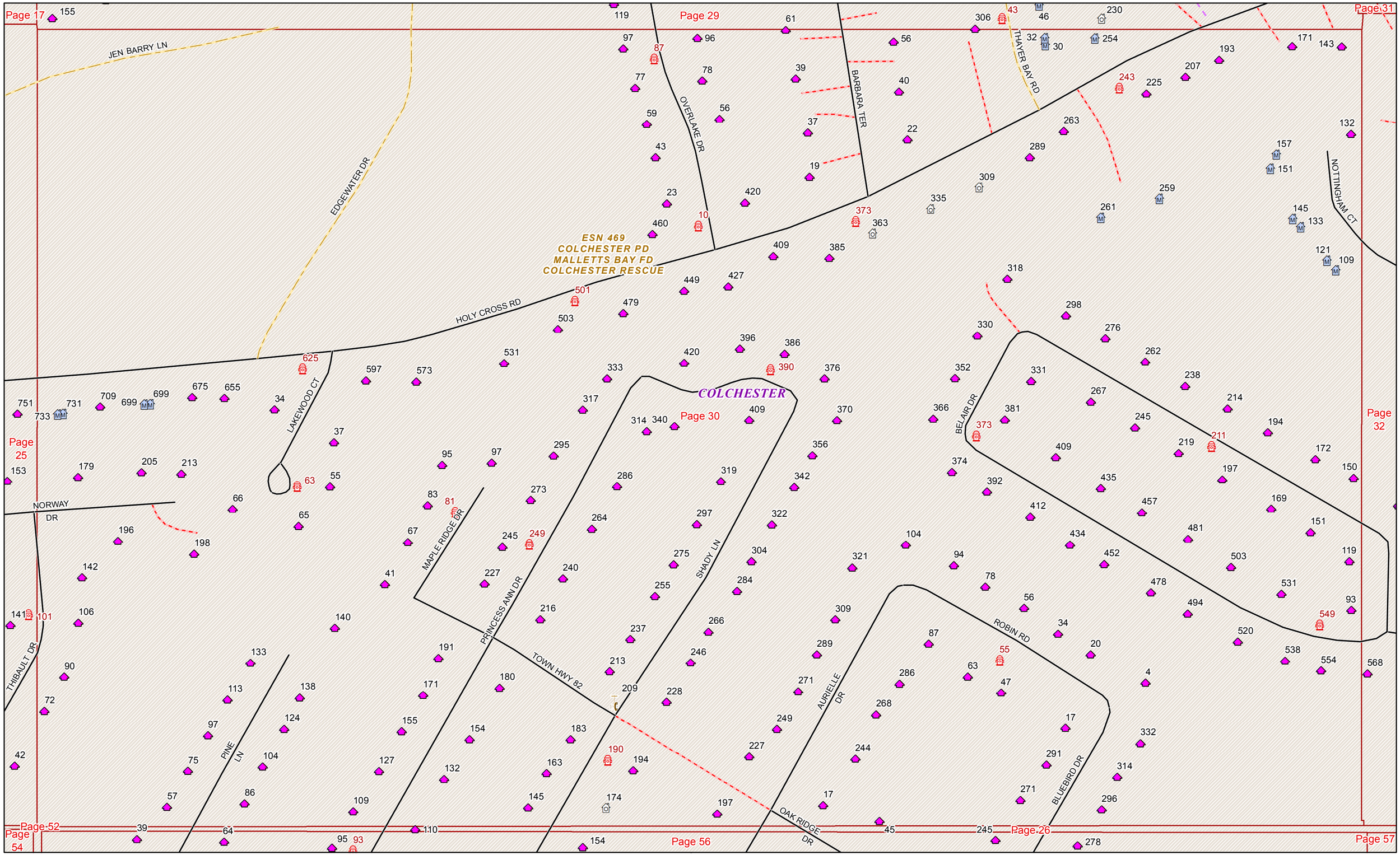


Page 30 Date: 5/24/2016 1 in = 200 feet

ESN 469
COLCHESTER-PD
MALLETTS BAY FD
COLCHESTER RESCUE

Page 26

Page 27

Lake Champlain

608
561
615
10
280
282
310
302
368
370
295
428
414
392
481
445
THAYER BEACH RD

Rosetti Area

Page 29

Page 31 COLCHESTER

Page 33

1380
1383
1407
1433
1431
1447
1473
1495
1517
1672
1694
1571
W LAKESHORE DR
18
1750
1701
1647
1601
44
47
TURQUOISE DR
65
17
19
18
1775
1841
1799
1821
32
48
53
55
82
83
95
HOLY CROSS RD
104
51
23
110
71
48
CHURCH RD
214
184
162
130
153
TIMBERLAKE DR
89
89

Page 30

Page 32

Page 34



Date: 5/24/2016

1 in = 200 feet

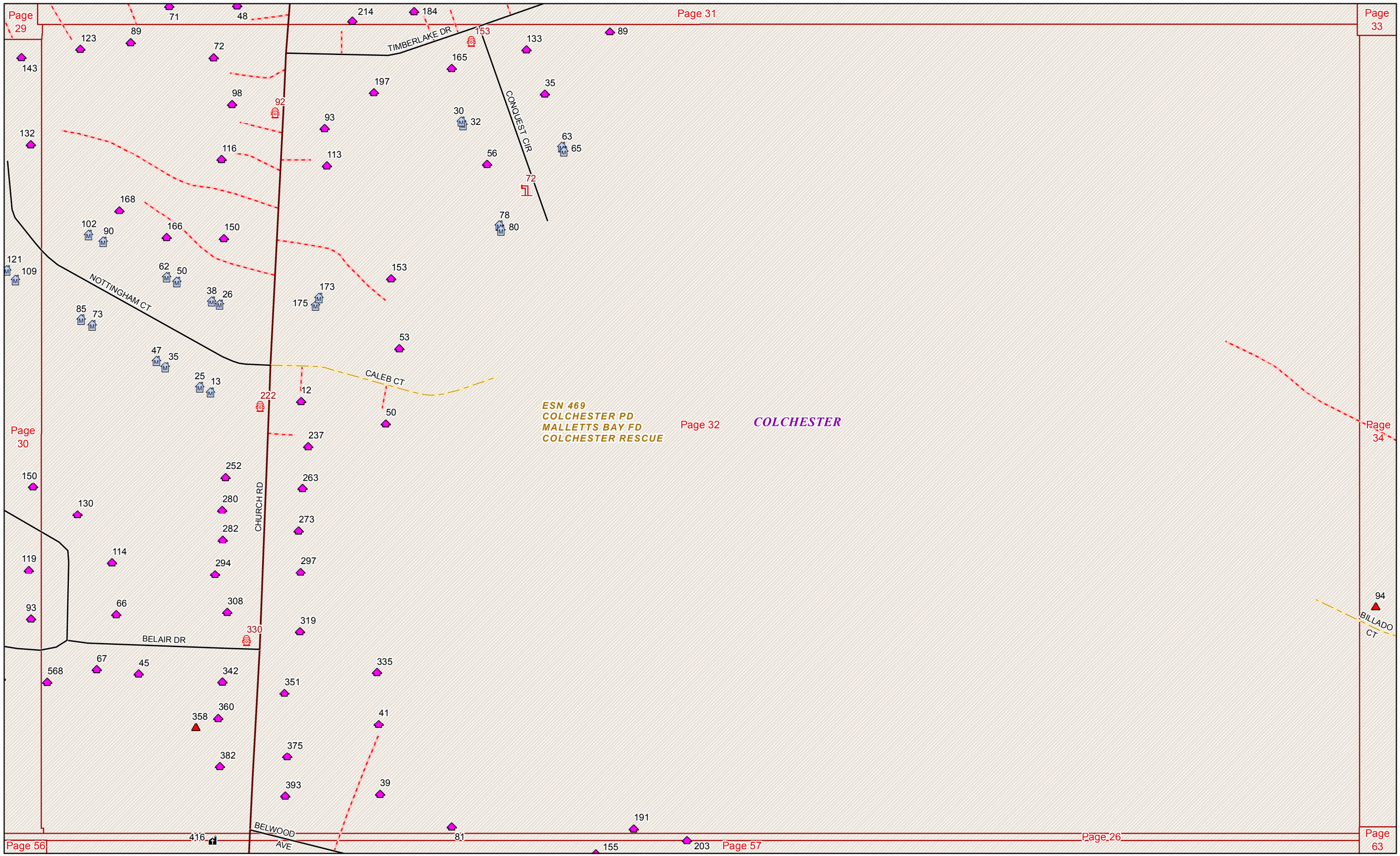


Page 32 Date: 5/24/2016 1 in = 200 feet

ESN 469
COLCHESTER PD
MALLETTS BAY FD
COLCHESTER RESCUE

Page 27
Page 26
Page 28
Page 31
Page 33
Page 35
Page 32
Page 34
Page 36

COLCHESTER

Lake Champlain

SPAULDINGS EAST SHORE RD
THAYER BEACH RD
WOODBINE BY THE LAKE
MARBLE ISLAND RD
SPAULDINGS BAY CT
W ISLAND RD
SHARROW CIR
LILAC ST
W LAKESHORE DR
COATES ISLAND RD
PRIM RD
CALM COVE CIR
BROADACRES DR

235 221 212 209 213 210 184 187 170 172 171 166 164 162 147 136 139 115 3 126 118 127 132 104 172 120 33 91 107 187 186 46 45 47 57 234 206 98 64 27 29 72 25 54 66 68 1329 1311 1291 131 121 111 109 64 103 97 75 57 81 47 45 35 26 1161 1114 1098 23 1022 1031 9 955 73 903 899 877 84 85 986 984 982 954 1030 118 112 94 87 71 53 35 824 816 794 760 864 114 120 21 777 779 767 5

Page 31
Page 33
Page 35
Page 32
Page 34
Page 36
Page 26
Page 57
Page 63

ESN 469
COLCHESTER PD
MALLETTS BAY FD
COLCHESTER RESCUE

COLCHESTER

LAKESHORE DR W
PRIM RD
BROADACRES DR
HILLCREST LN
BILLADO CT
CEDAR RIDGE DR

767
777
779
5
23
851
713
84
85
95
97
111
133
157
208
210
202
214
234
260
278
267
285
312
328
354
356
353
274
133
132
130
90
82
129
93
94
390
53
26
405
436
425
11
466
474
494
508
116
114
118
62
128
182
196
67



Date: 5/24/2016

1 in = 199 feet

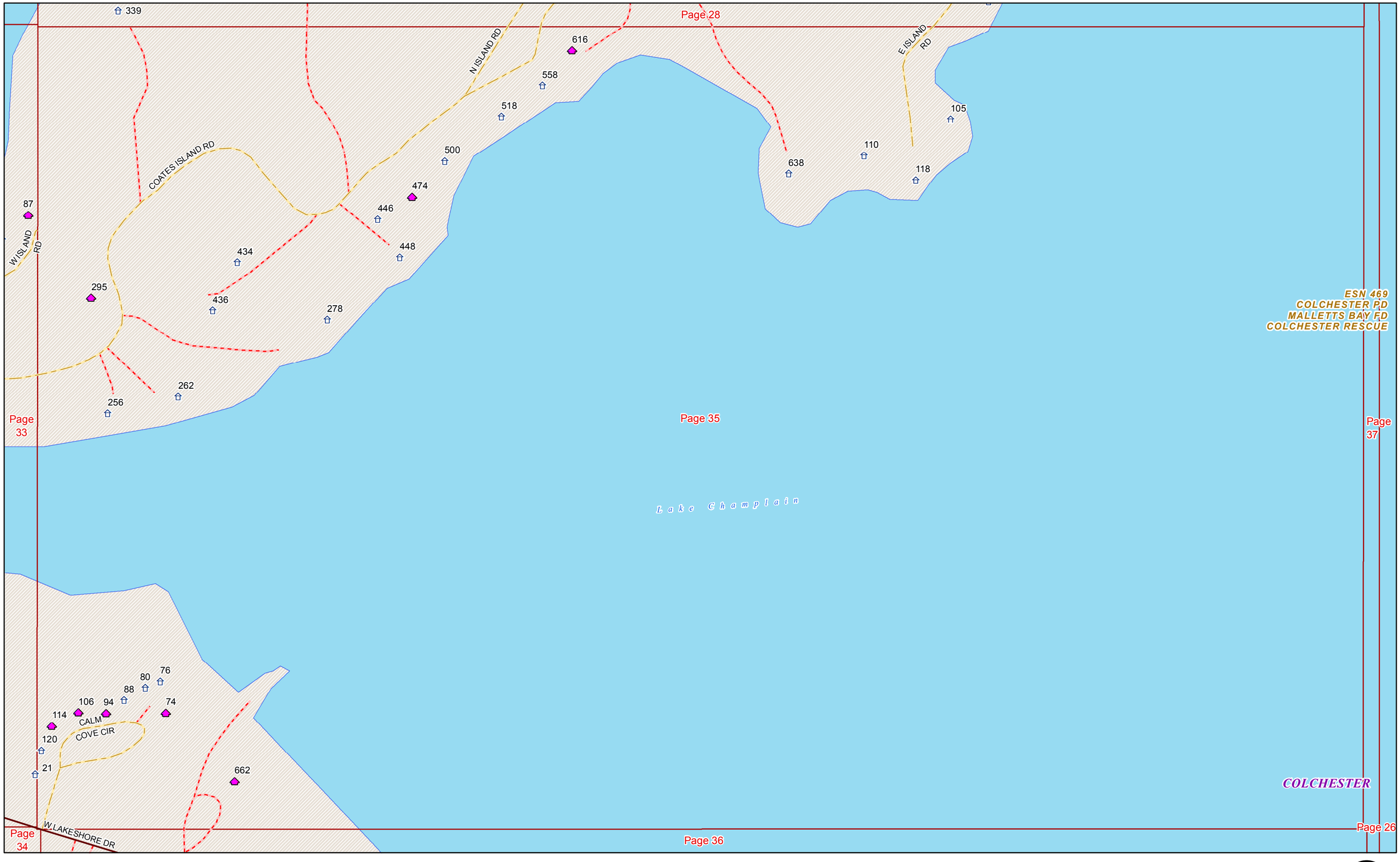




Date: 5/24/2016

1 in = 200 feet

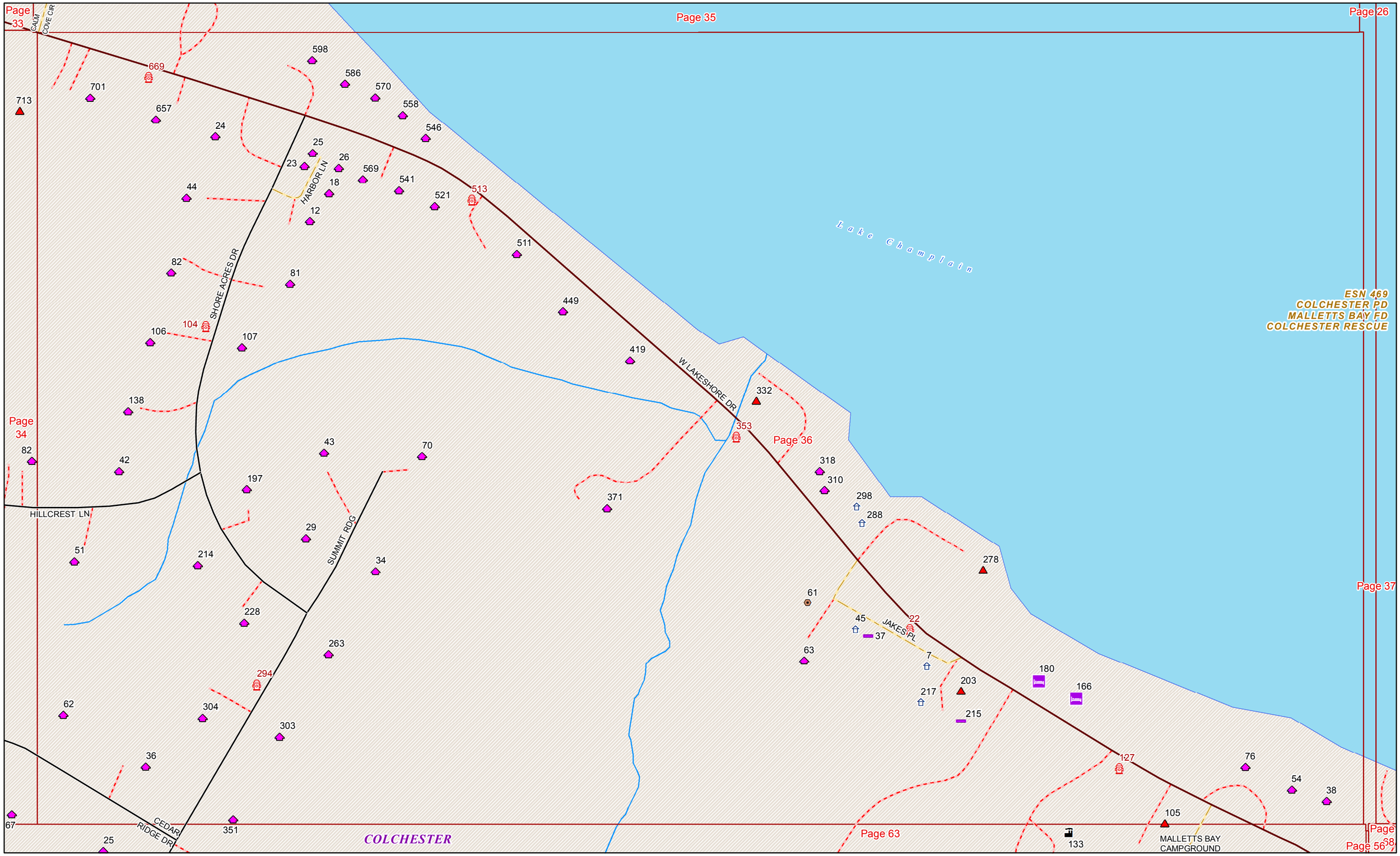




Date: 5/24/2016

1 in = 200 feet

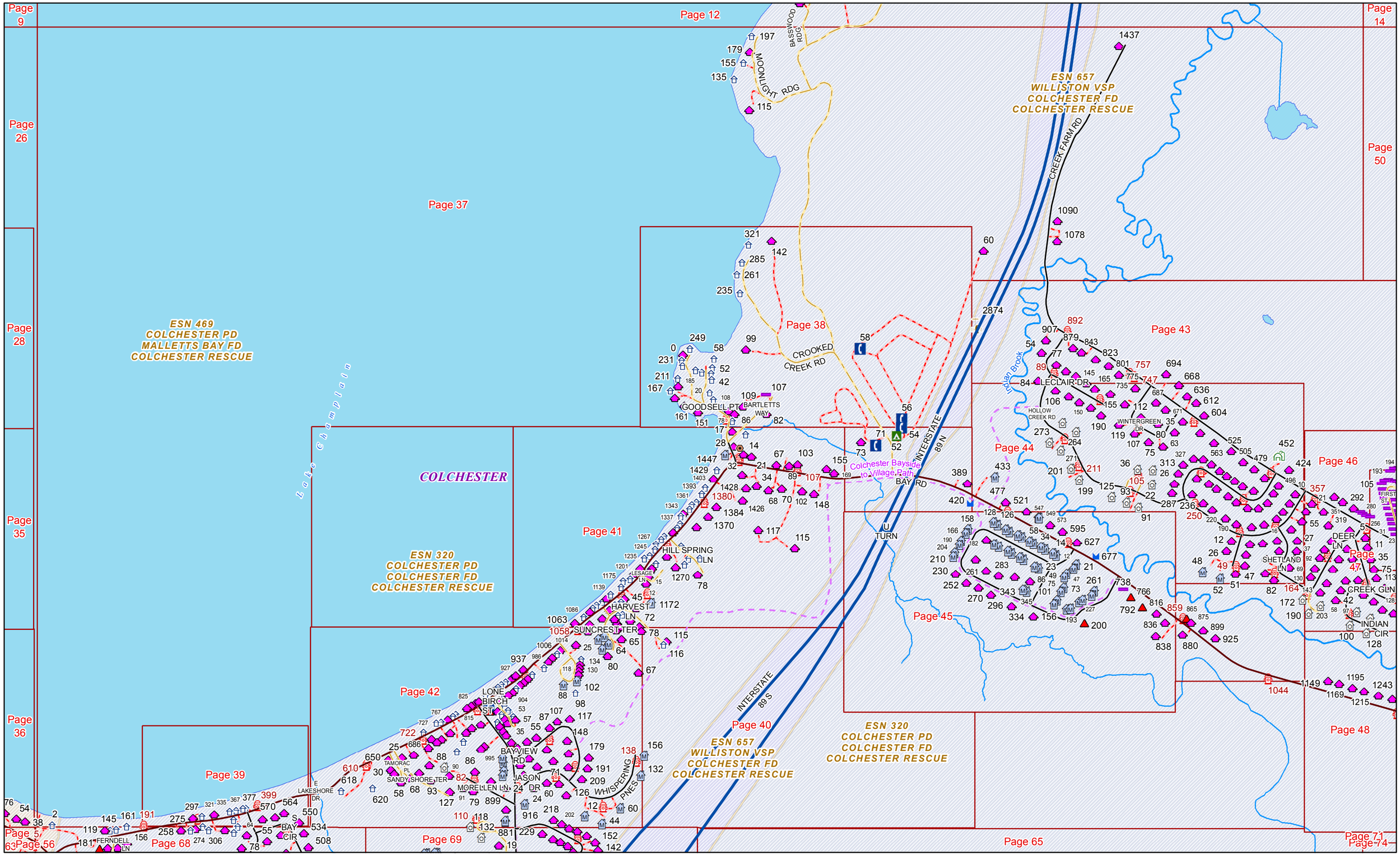


Page 37 Date: 5/24/2016 1 in = 798 feet

Page 37

Lake Champlain

142

321

285

261

235

ESN 320
COLCHESTER PD
COLCHESTER FD
COLCHESTER RESCUE

CROOKED CREEK RD

SUNSET VIEW RD

Page 38

2874

Page 43

249

0

231

223

208

51

58

52

50

42

211

185

167

165

161

151

HORSESHOE LN

GOODSELL PT

20

18

107

108

109

96

86

81

78

99

82

17

BARTLETTS WAY

58

56

54

INTERSTATE 89 S

INTERSTATE 89 N

ESN 657
WILLISTON VSP
COLCHESTER FD
COLCHESTER RESCUE

Page 44

ESN 320
COLCHESTER PD
COLCHESTER FD
COLCHESTER RESCUE

COLCHESTER

Page 41

Page 40



Date: 5/24/2016

1 in = 200 feet

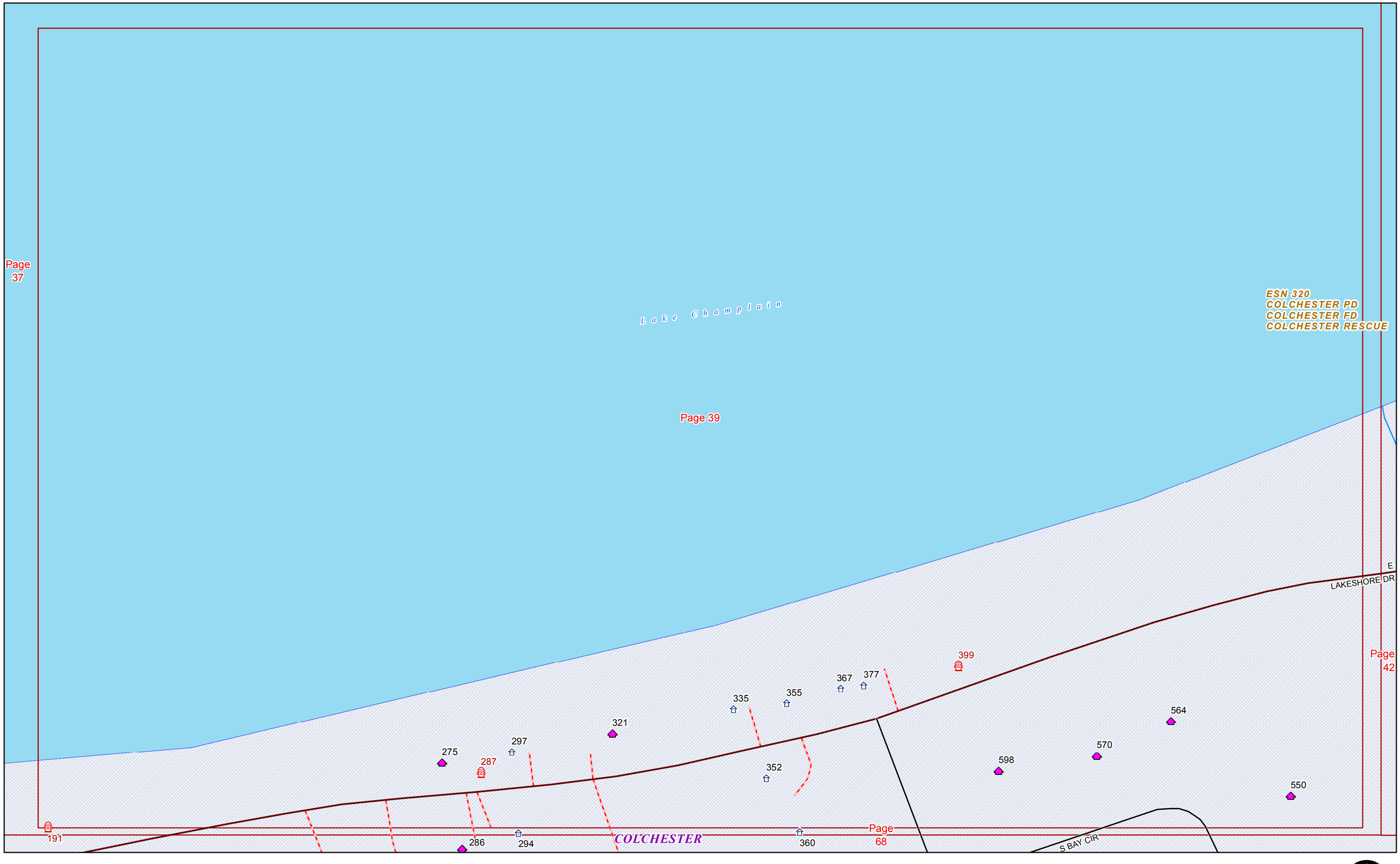




Date: 5/24/2016

1 in = 100 feet

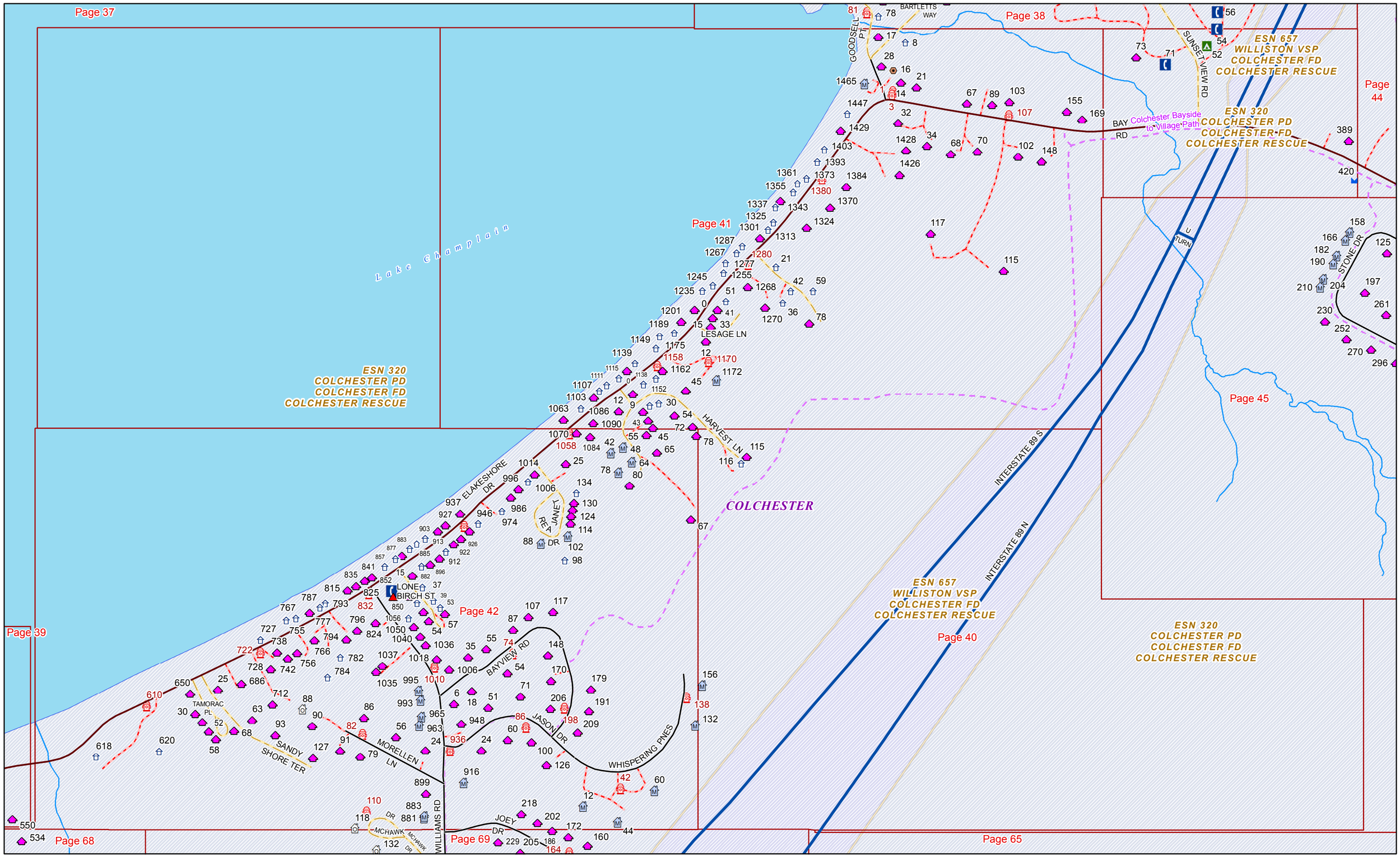


Page 40 Date: 5/24/2016 1 in = 399 feet

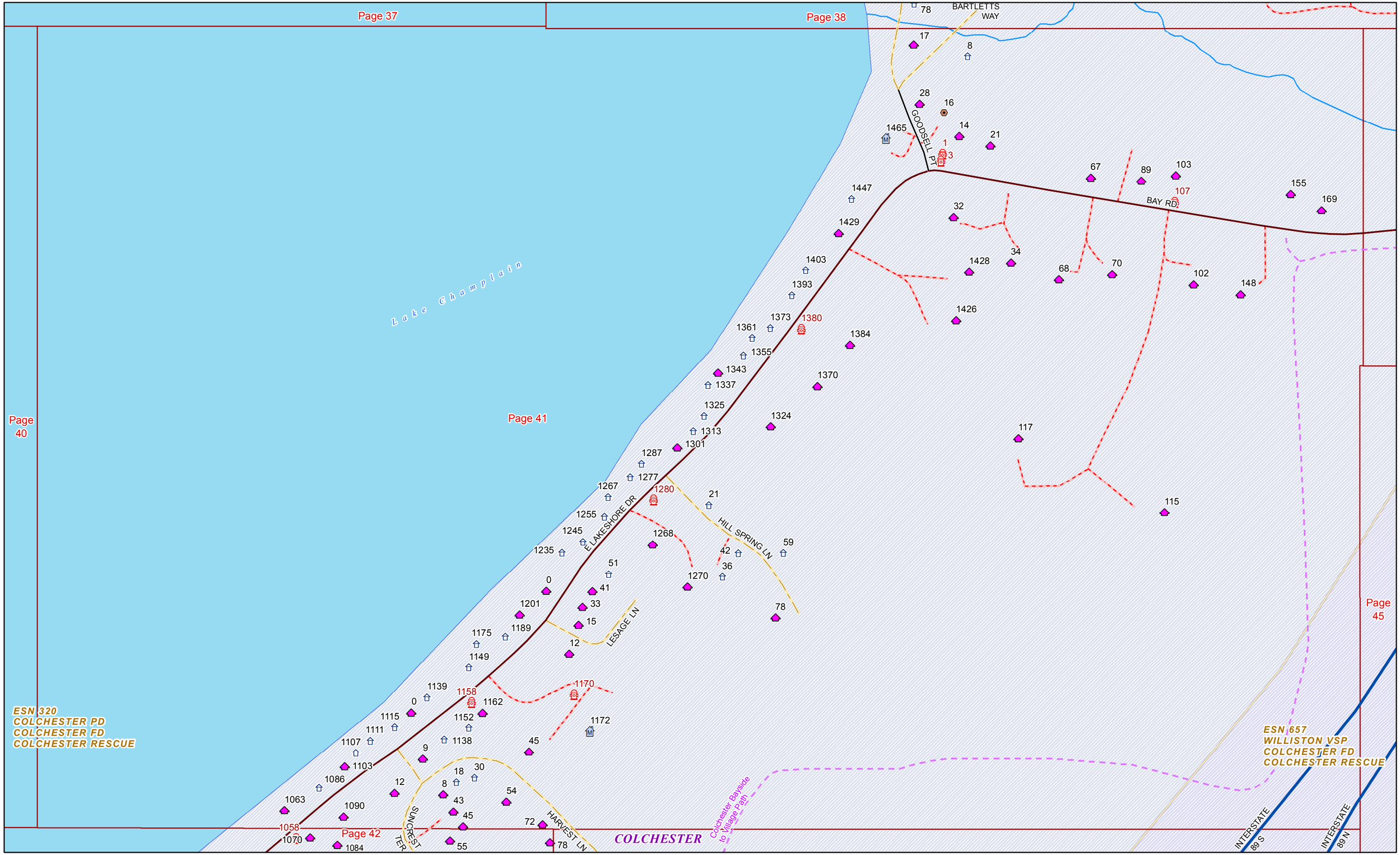


Page 41 Date: 5/24/2016 1 in = 200 feet

ESN 320
COLCHESTER-PD
COLCHESTER FD
COLCHESTER RESCUE

Lake Champlain

Page 41
Page 37
Page 42
Page 40
Page 39
Page 68
Page 69

1063 1090 1058 1070 1084 SUNCREST TER 43 45 55 72 HARVEST LN 78 48 42 65 64 78 80 25 1014 1006 996 986 974 937 927 913 934 938 946 903 926 885 922 912 883 877 904 869 882 857 896 15 835 841 815 825 832 852 850 LONE BIRCH ST 29 37 24 39 34 46 53 57 1056 54 1050 1040 1036 787 793 E LAKESHORE DR 767 777 755 824 796 794 727 766 722 738 756 742 782 728 784 1037 1035 1018 1010 1006 55 35 74 87 107 117 148 170 54 686 650 25 TAMORAC PL 610 712 88 995 993 6 18 71 51 179 156 138 206 198 191 30 38 52 68 58 63 TAMORAC PL SANDY SHORE TER 90 86 965 963 948 JASON DR 86 209 132 93 82 56 60 100 620 618 127 91 79 MORELLEN LN 936 24 126 WHISPERING PNES 916 899 42 60 110 883 881 118 MCHAWK DR 12 218 202 44 534 JOEY DR 186 172

Colchester-Bayside to Village Path

COLCHESTER

ESN 657
WILLISTON_VSP
COLCHESTER FD
COLCHESTER RESCUE

INTERSTATE 89 S



Date: 5/24/2016

1 in = 200 feet

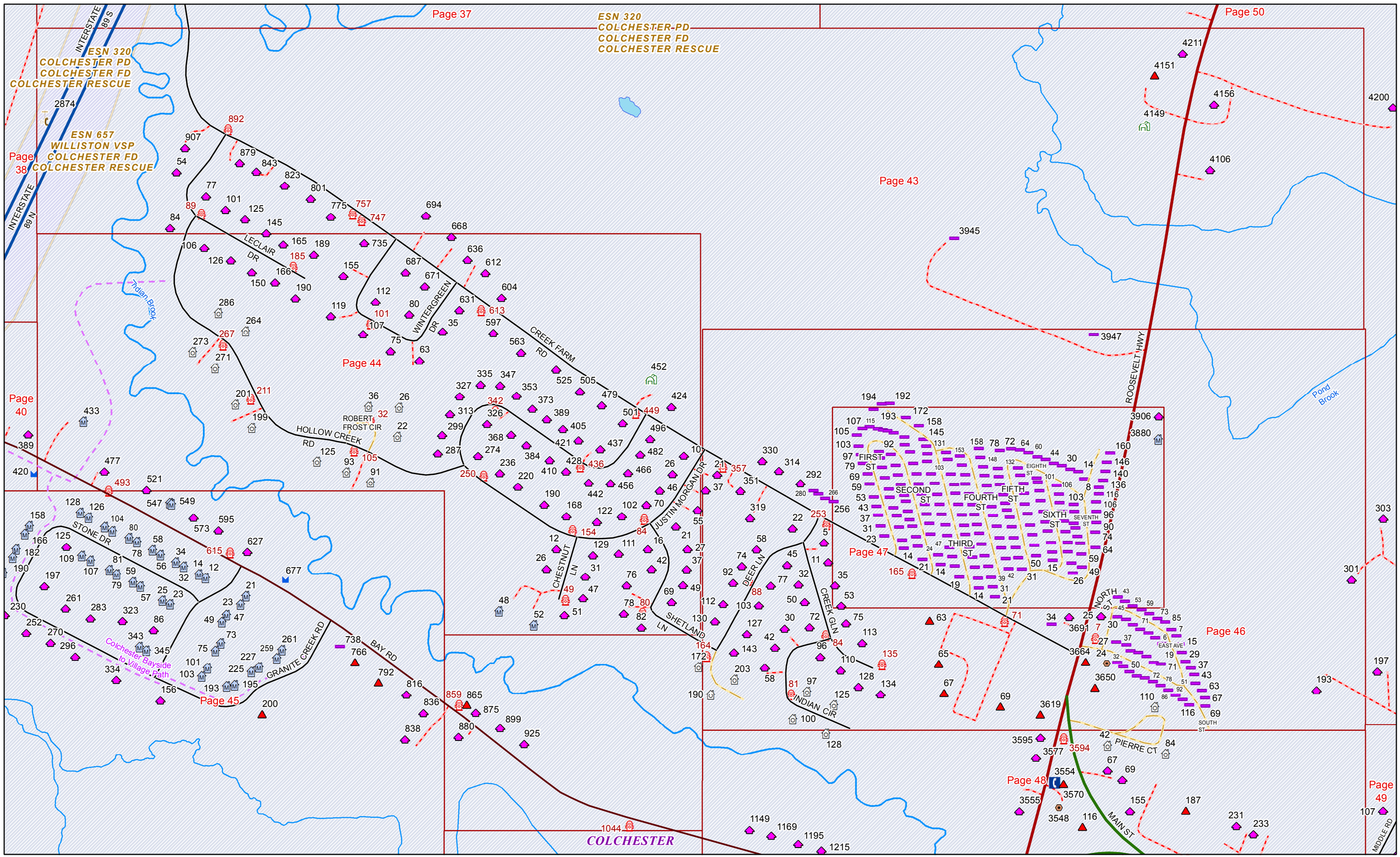


Page 43

Date: 5/24/2016

1 in = 399 feet

ESN 657
WILLISTON VSP
COLCHESTER FD
COLCHESTER RESCUE

Page 38

Page 40

Page 46

Page 44

Page 45

Page 43

Indian Brook

Colchester Bayside to Village Path

LECLAIR DR

WINTERGREEN DR

CREEK FARM RD

HOLLOW CREEK RD

ROBERT FROST CIR

ESN 320
COLCHESTER PD
COLCHESTER FD
COLCHESTER RESCUE

STONE DR

BAY RD

GRANITE CREEK RD

JUSTIN MORGAN DR

CHESTNUT LN

SHETLAND LN

COLCHESTER

84 145 165 735 668 106 126 189 636 185 150 155 687 612 166 671 190 604 112 631 286 119 80 613 101 264 107 35 597 267 75 563 273 63 271 525 452 335 347 211 505 327 353 201 373 479 36 26 424 313 342 449 433 32 326 501 389 199 389 405 299 368 421 496 384 437 287 274 482 10 125 105 410 436 428 466 93 250 236 26 91 442 456 220 46 37 477 493 521 190 70 547 549 55 128 126 573 168 122 102 84 21 158 104 102 595 154 166 80 78 12 27 125 58 56 615 627 129 111 16 109 107 34 32 26 42 37 81 79 14 12 677 31 197 59 57 76 49 25 23 49 47 261 21 23 69 48 78 80 283 323 47 51 130 86 49 52 82 252 270 343 73 738

Page 44 Date: 5/24/2016 1 in = 200 feet

ESN 320
COLCHESTER PD
COLCHESTER FD
COLCHESTER RESCUE

ESN 657
WILLISTON VSP
COLCHESTER FD
COLCHESTER RESCUE

U TURN

INTERSTATE 89 S

INTERSTATE 89 N

Page 41

493

521

Indian Brook

Page 44

91

547

549

573

595

615

627

677

BAY RD

STONE DR

128

126

158

166

104

102

80

78

182

190

125

109

107

58

56

34

32

204

210

81

79

14

12

59

57

197

21

25

23

23

261

47

230

283

323

49

86

252

270

73

343

345

261

738

296

75

259

766

101

225

227

Colchester Bayside to Village Path

334

103

193

195

792

GRANITE CREEK RD

Page 45

156

816

200

836

859

Page 43

838

880

ESN 320
COLCHESTER PD
COLCHESTER FD
COLCHESTER RESCUE

Page 40

COLCHESTER

Page 37

Page 45

Date: 5/24/2016

1 in = 200 feet

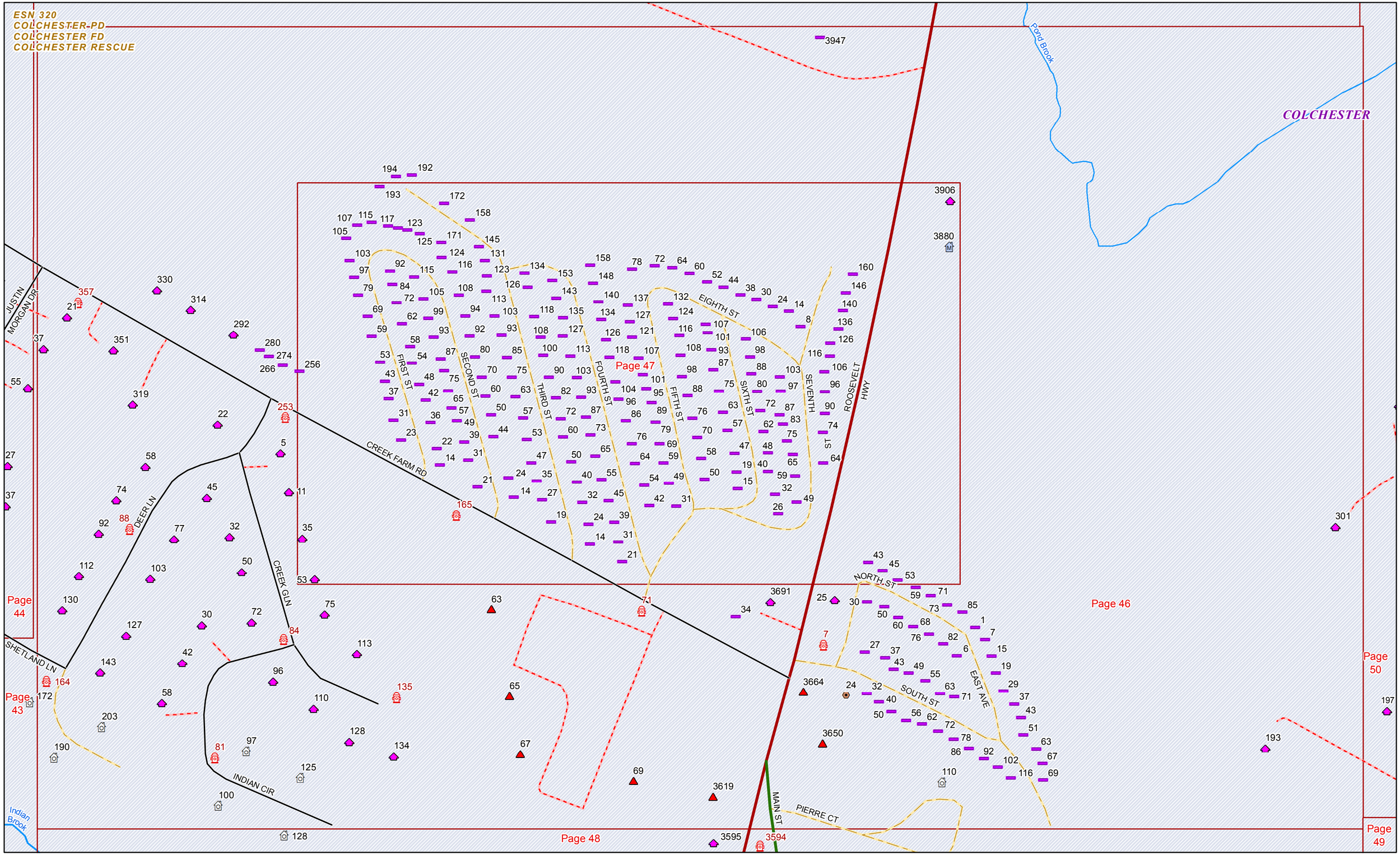


Page 46

Date: 5/24/2016

1 in = 200 feet

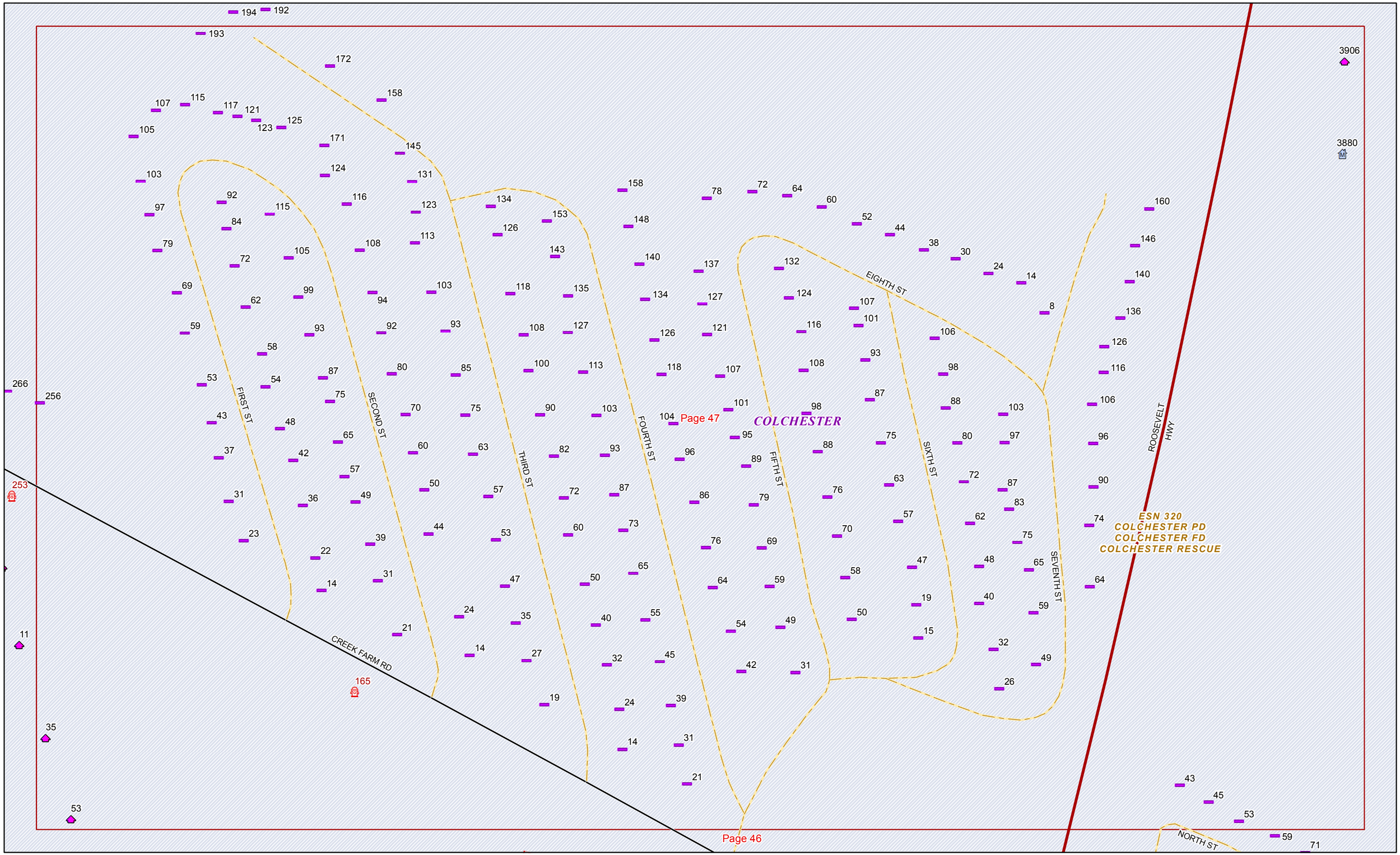




Date: 5/24/2016

1 in = 100 feet

Page 46
Page 50
Page 43
Page 48
Page 49
Page 37
Page 65
Page 71

ESN 320
COLCHESTER PD
COLCHESTER FD
COLCHESTER RESCUE

INDIAN CIR
128
Indian Brook
3595
3594
3577
42
PIERRE CT
SOUTH ST
84
67
69
3554
3570
3548
3555
155
187
116
231
233
1149
1169
1195
1215
1243
1267
253
166
MAIN ST
245
188
164
204
220
BAY RD
1282
1365
3444
ROOSEVELT HWY
1362
3436
250
262
14
20
BRIAR LN
11
342
83
222
28
30
375
MIDDLE RD
3424
34
36
44
344
370
358
374
356
366
MUNSON RD
3330
3252
127
COLCHESTER

Page 48 Date: 5/24/2016 1 in = 200 feet

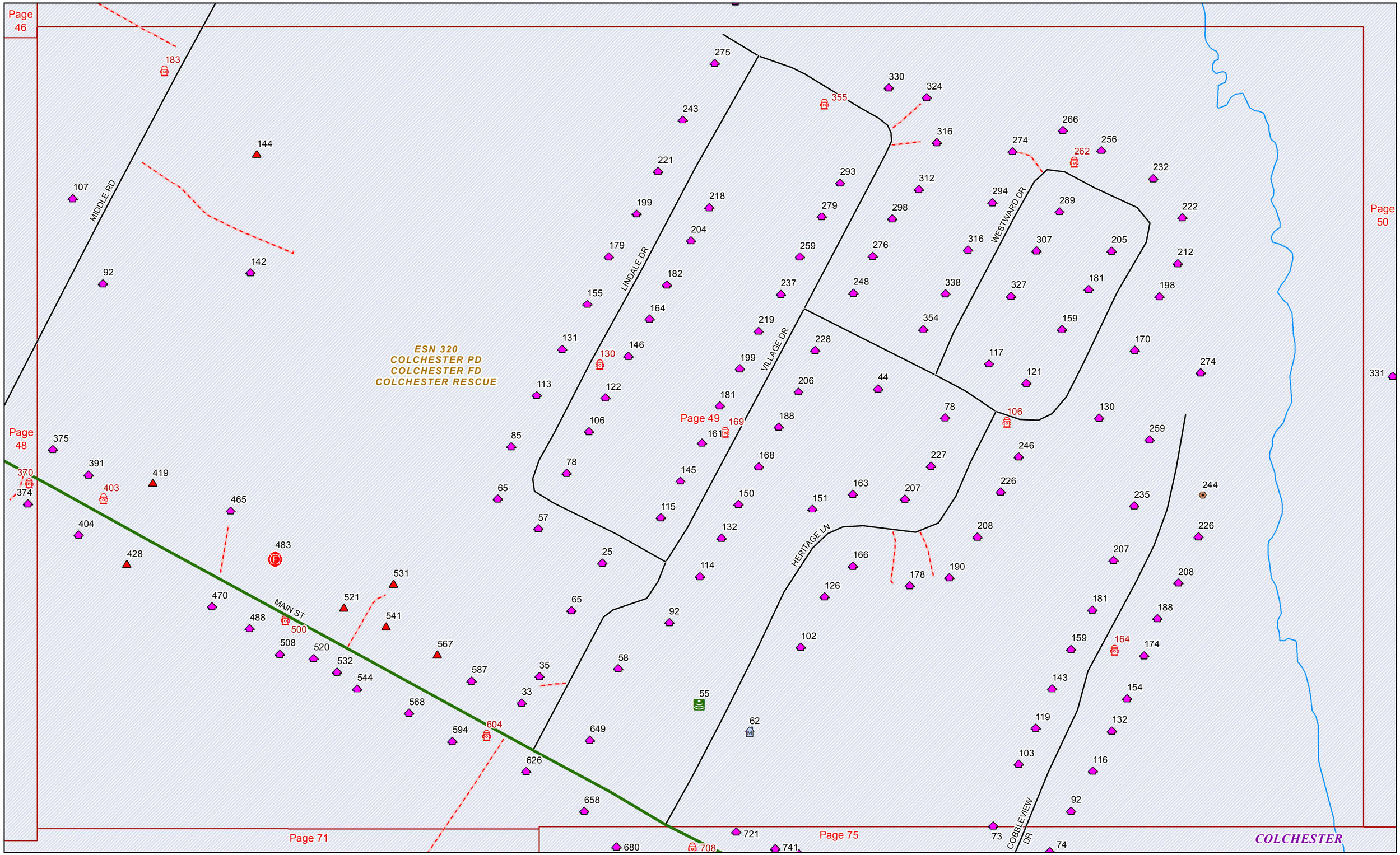


Page 49 Date: 5/24/2016 1 in = 200 feet

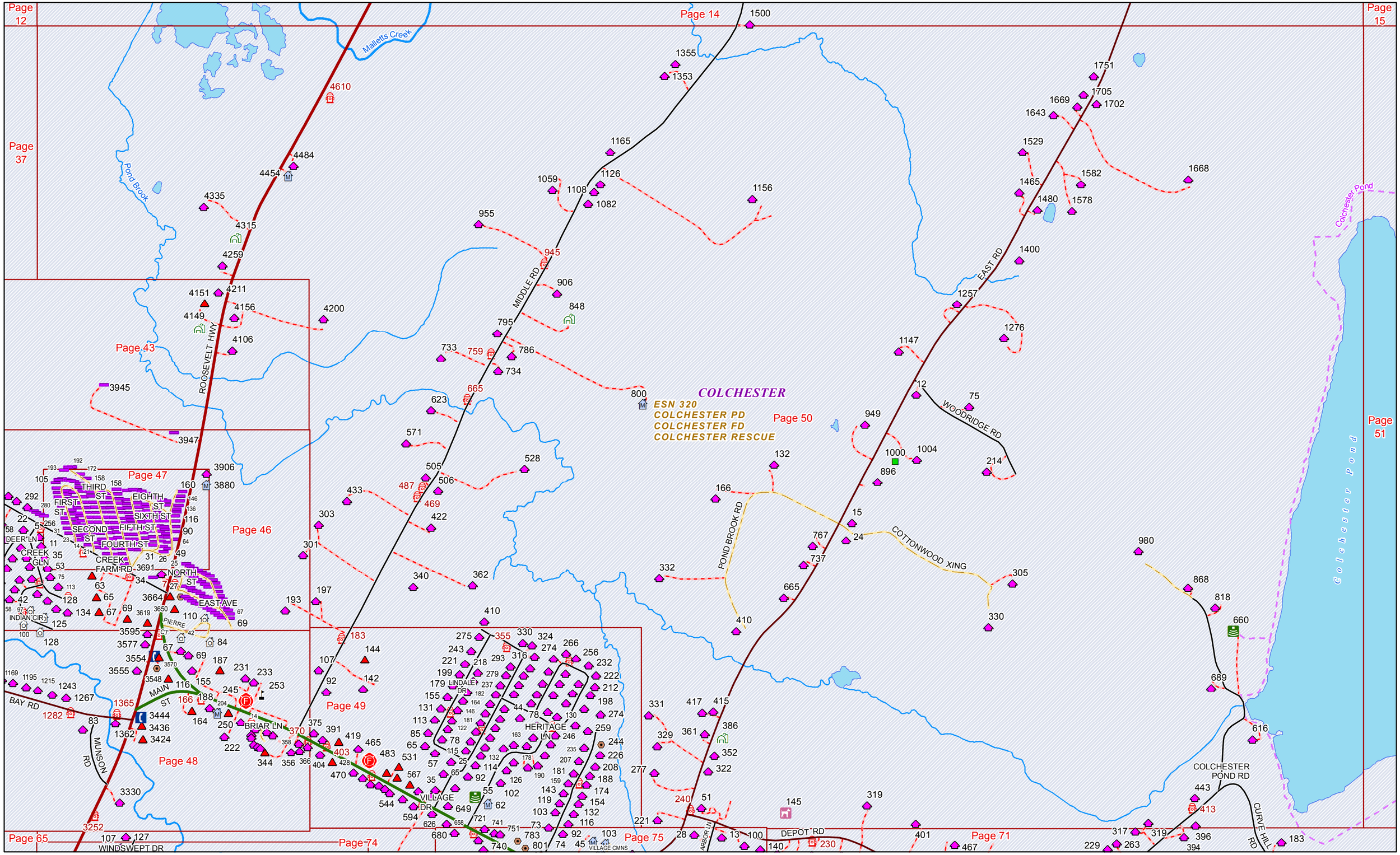


Page 50 Date: 5/24/2016 1 in = 798 feet

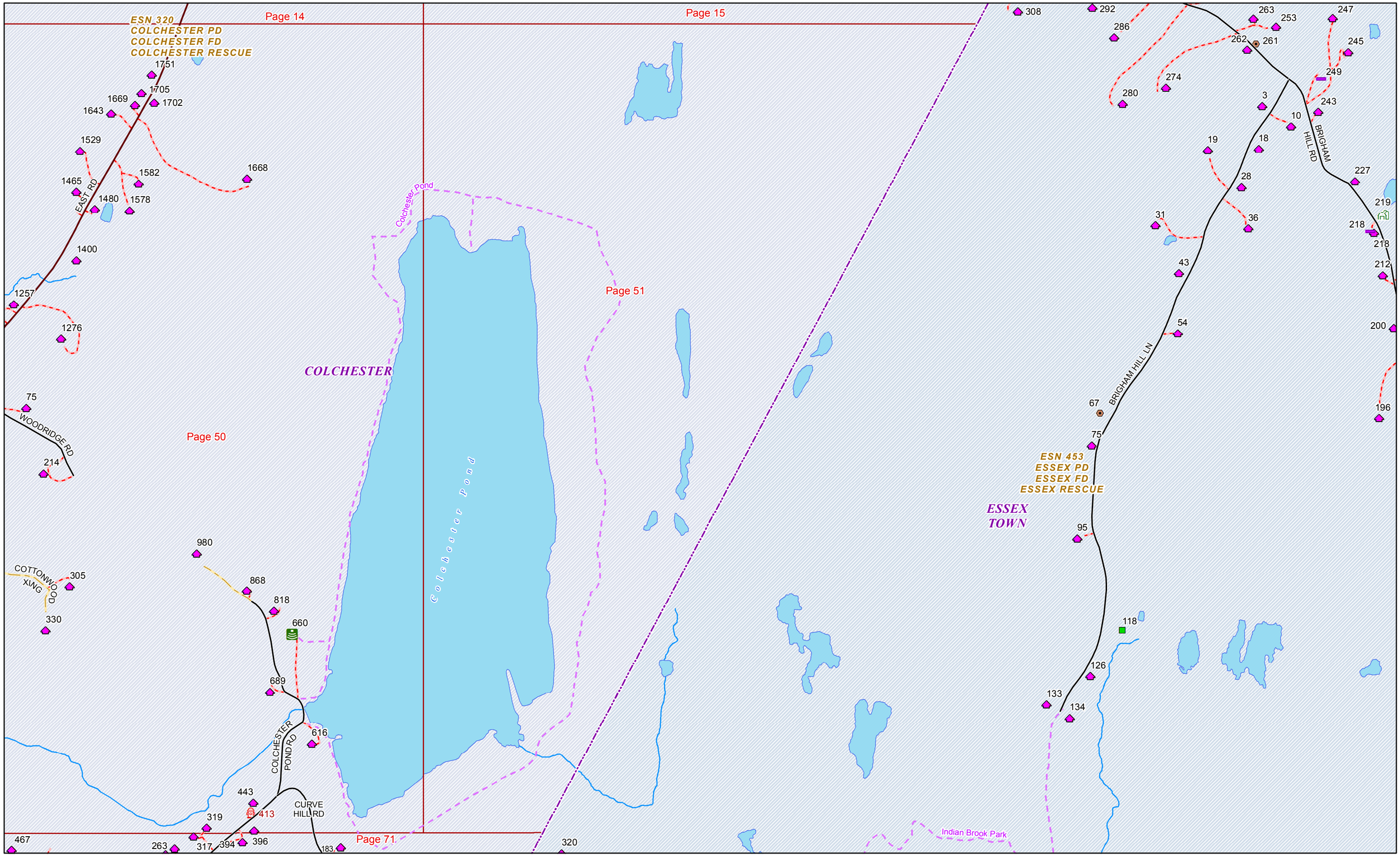




Date: 5/24/2016

1 in = 792 feet

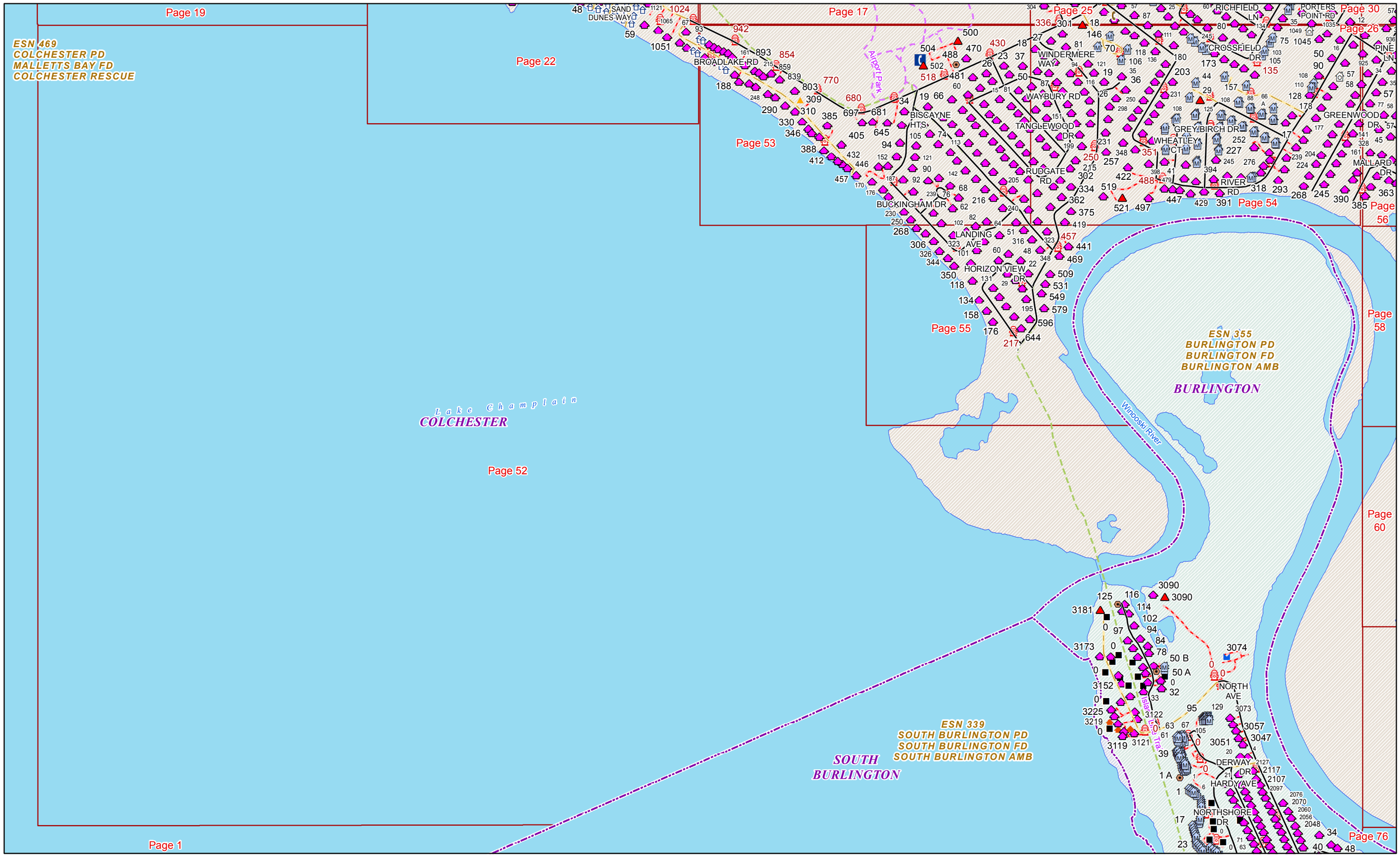


Page 52 Date: 5/24/2016 1 in = 799 feet

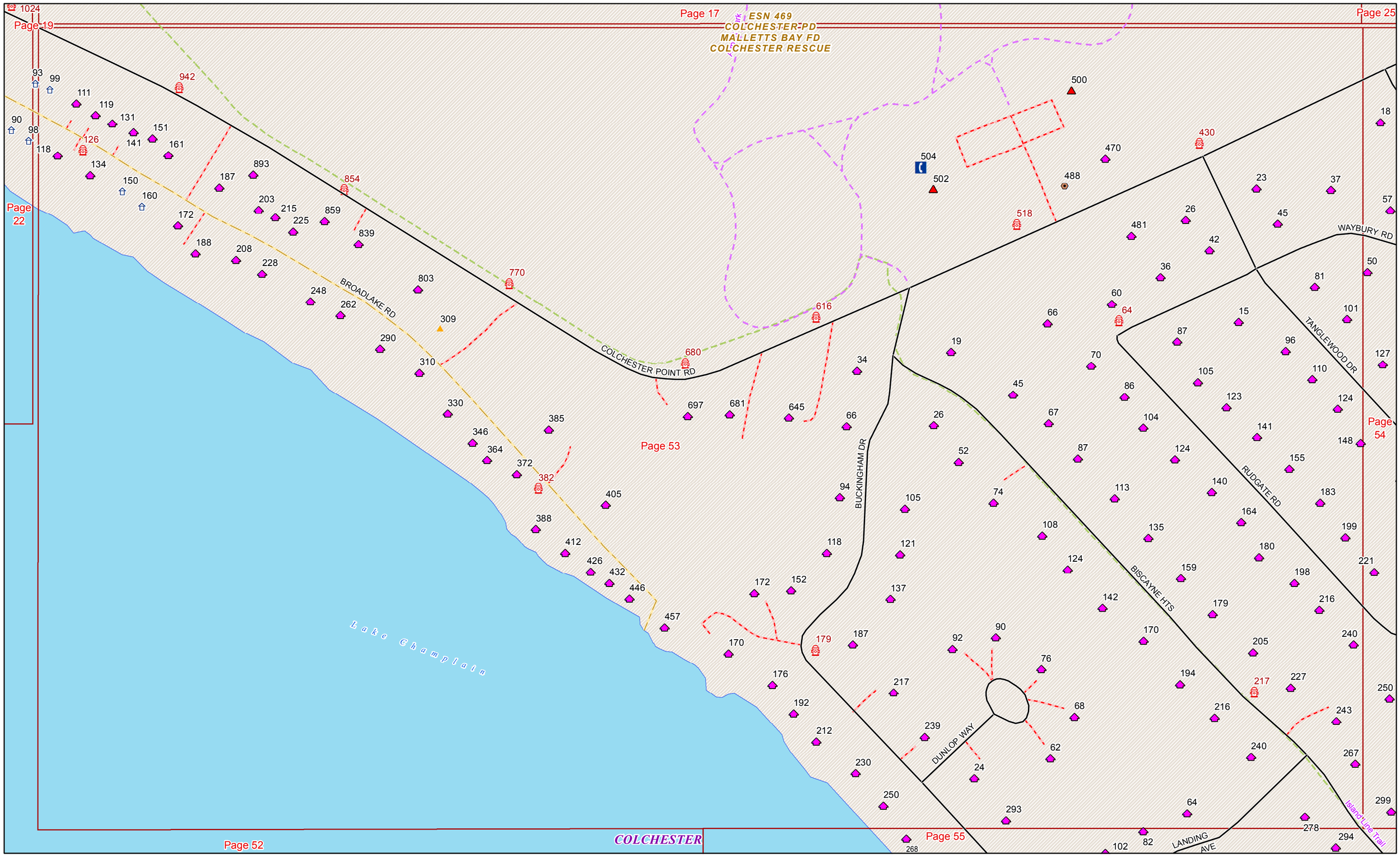


Page 53 Date: 5/24/2016 1 in = 200 feet

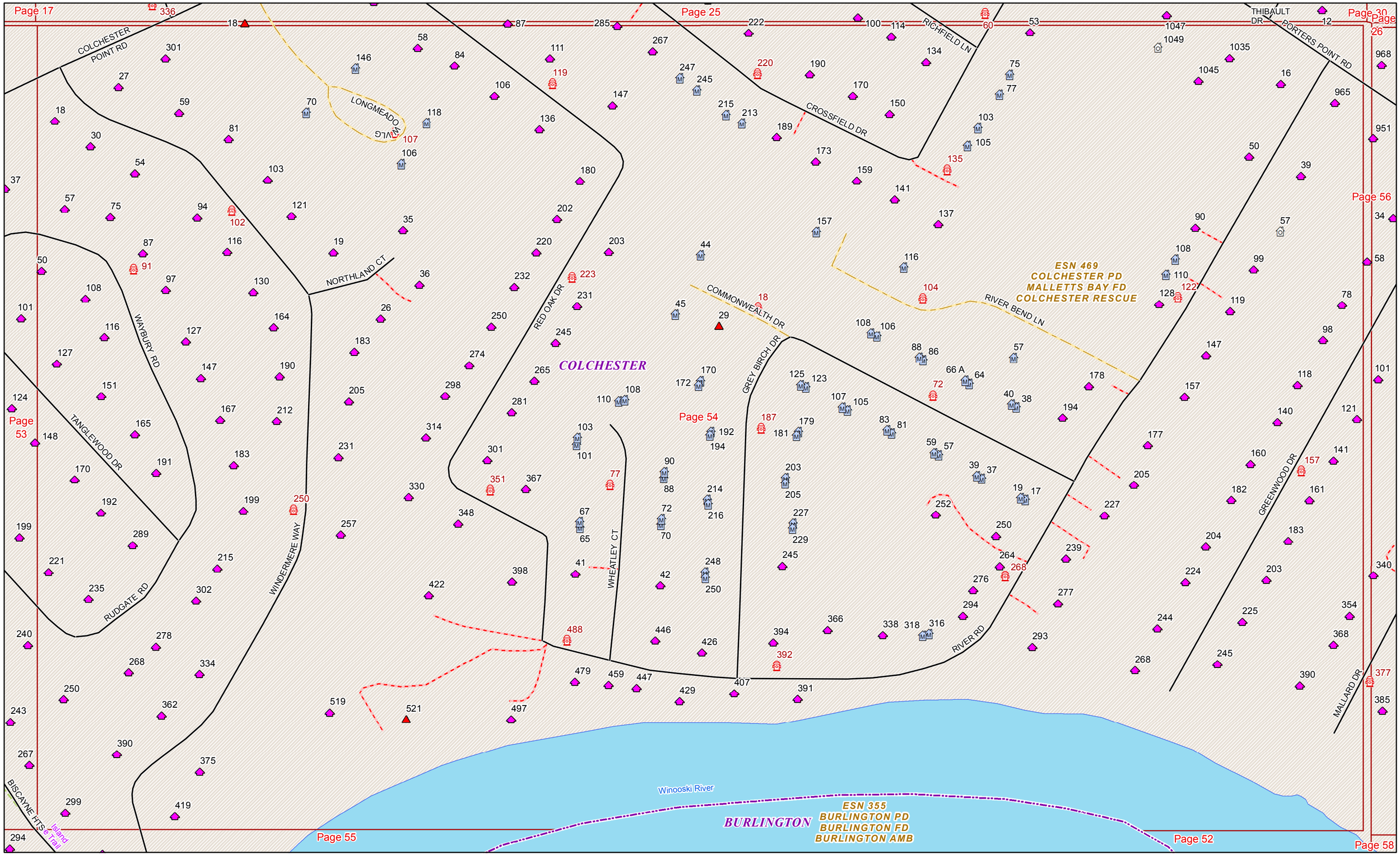




Date: 5/24/2016

1 in = 199 feet

Page 53
Page 54
Page 52
Page 55
Page 56

293
268
288
64
LANDING AVE
278
299
419
102
82
294
323
323
BUCKINGHAM DR
306
51
316
83
345
457
441
326
101
348
60
469
344
66
48
121
350
86
HORIZON VIEW DR
71
22
509
118
29
19
531
131
11
549
153
562
134
WINDERMERE WAY
173
579
158
195
596
176
644
217
BISCAYNE HTS
Island Line Trail
Winooski River
Lake Champlain

COLCHESTER
ESN 469
COLCHESTER PD
MALLETTS BAY FD
COLCHESTER RESCUE

BURLINGTON
ESN 355
BURLINGTON PD
BURLINGTON FD
BURLINGTON AMB

Page 55
Date: 5/24/2016
1 in = 198 feet

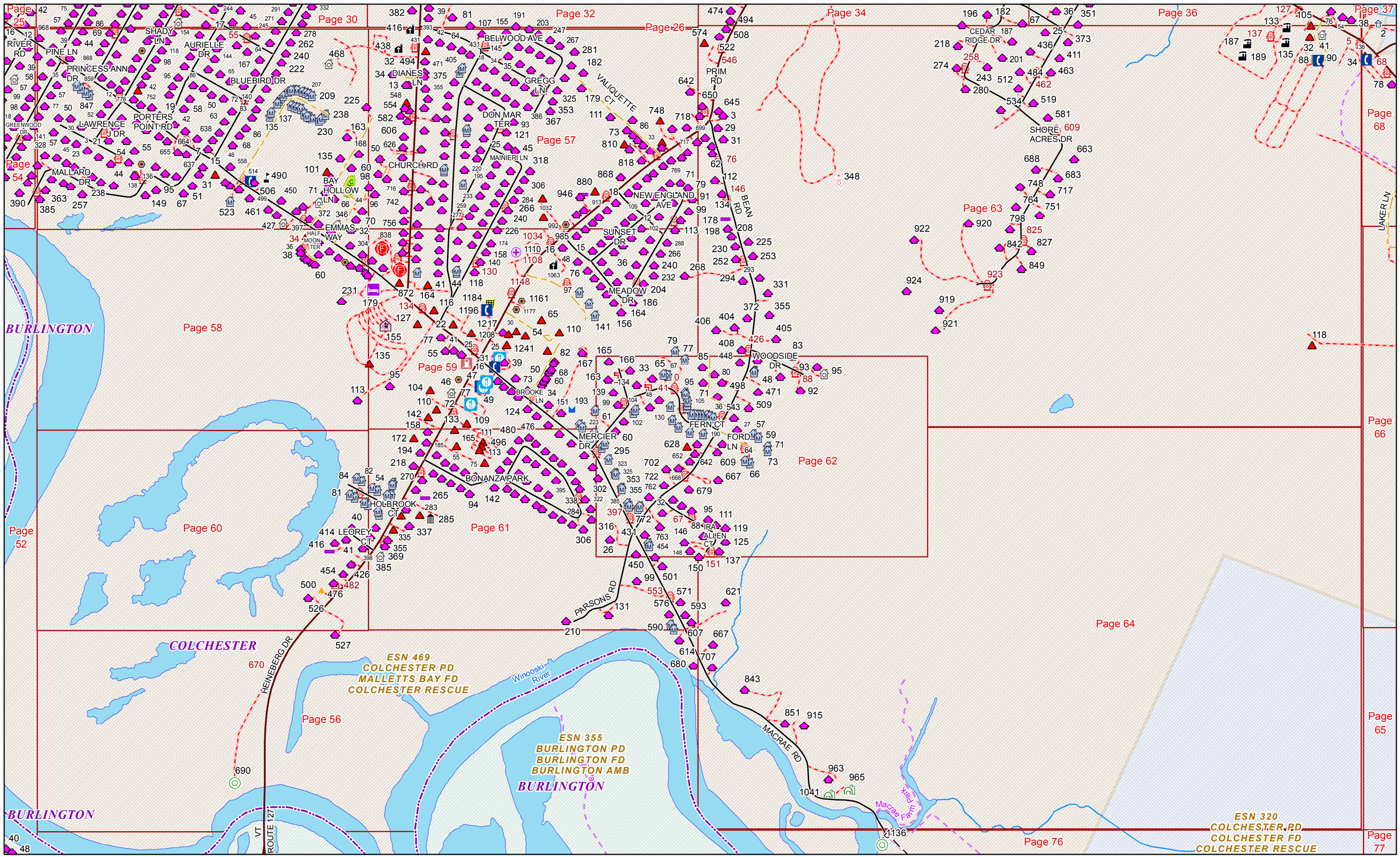


Page 56 Date: 5/24/2016 1 in = 798 feet

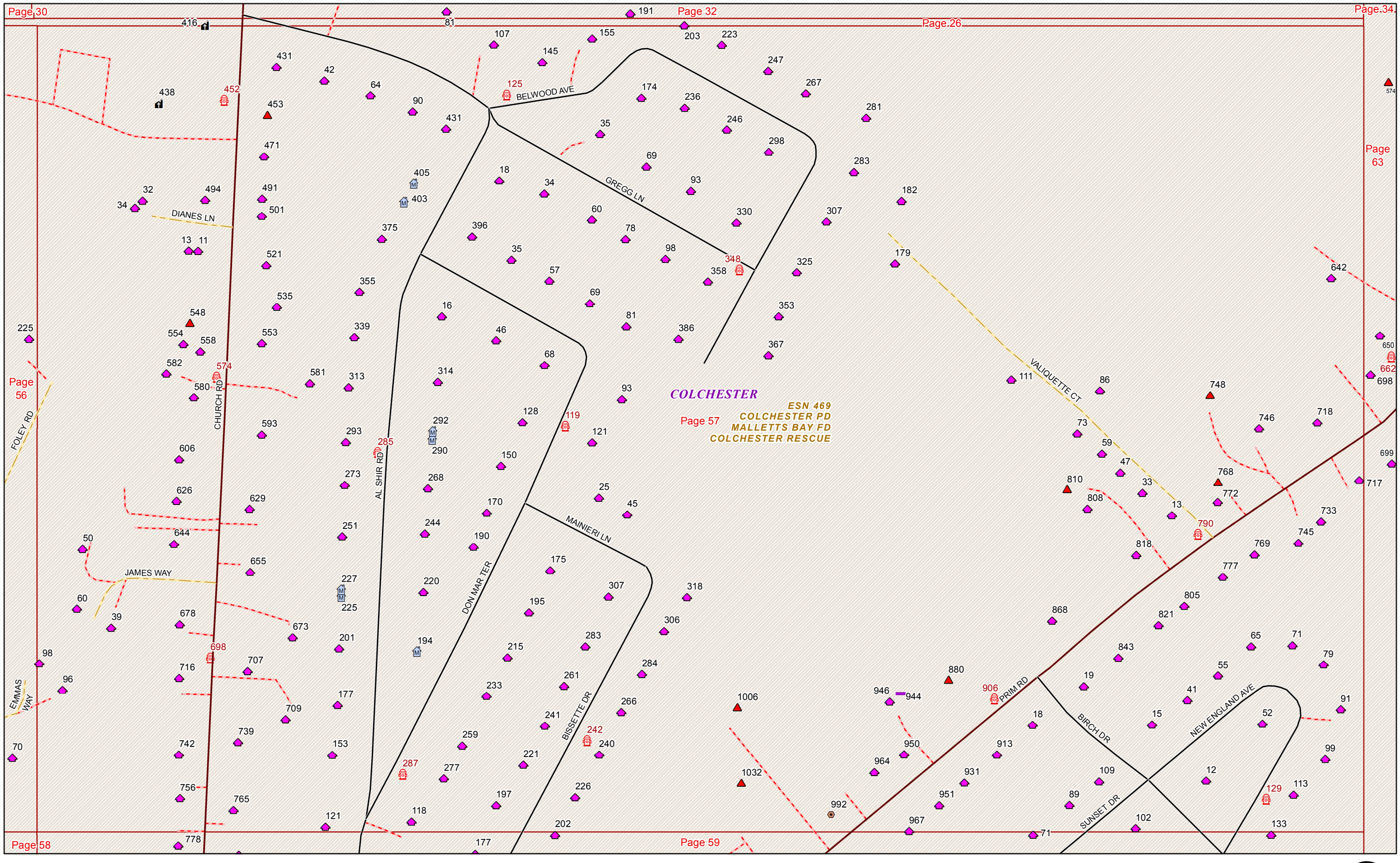




Date: 5/24/2016

1 in = 198 feet

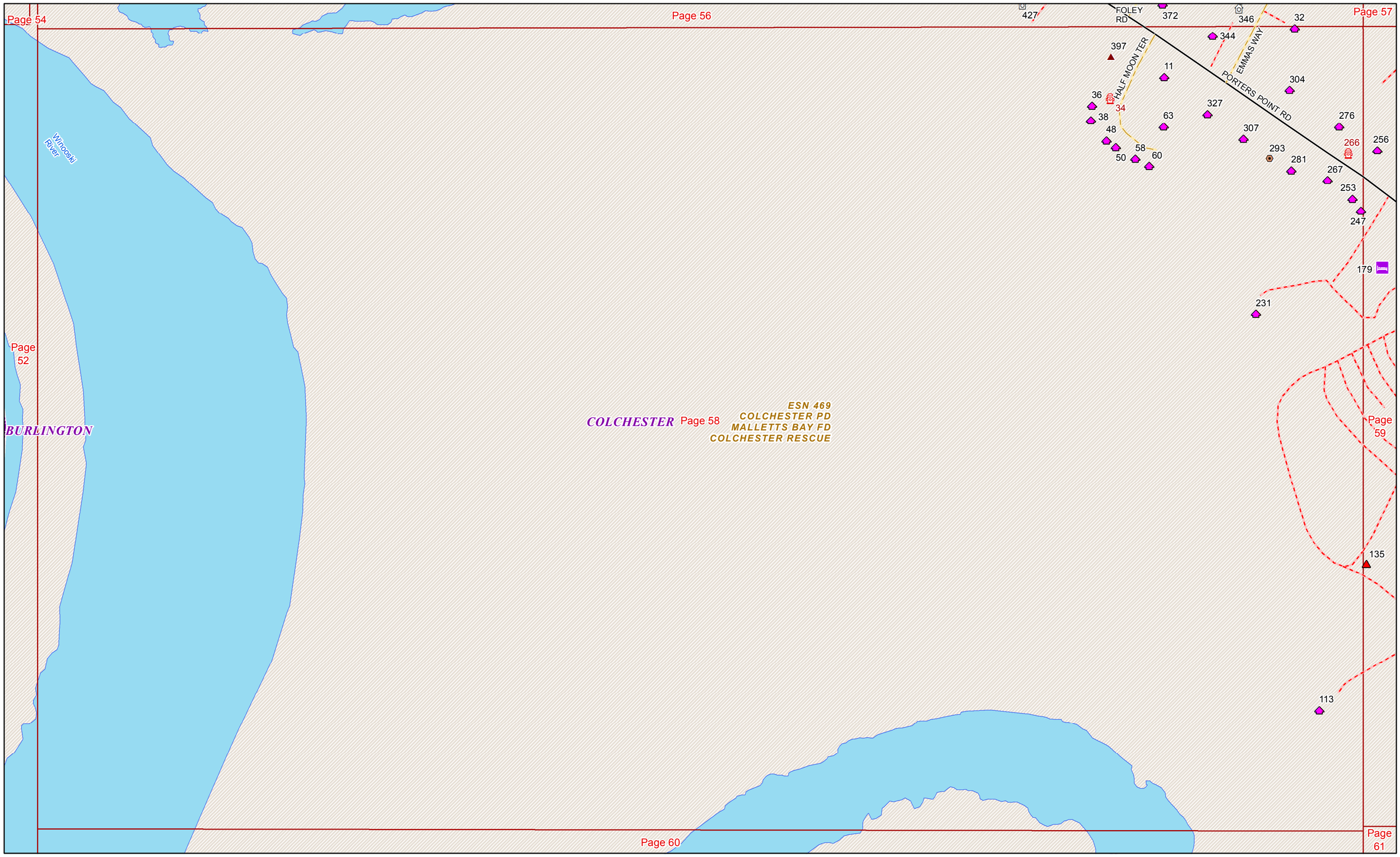




Date: 5/24/2016

1 in = 200 feet

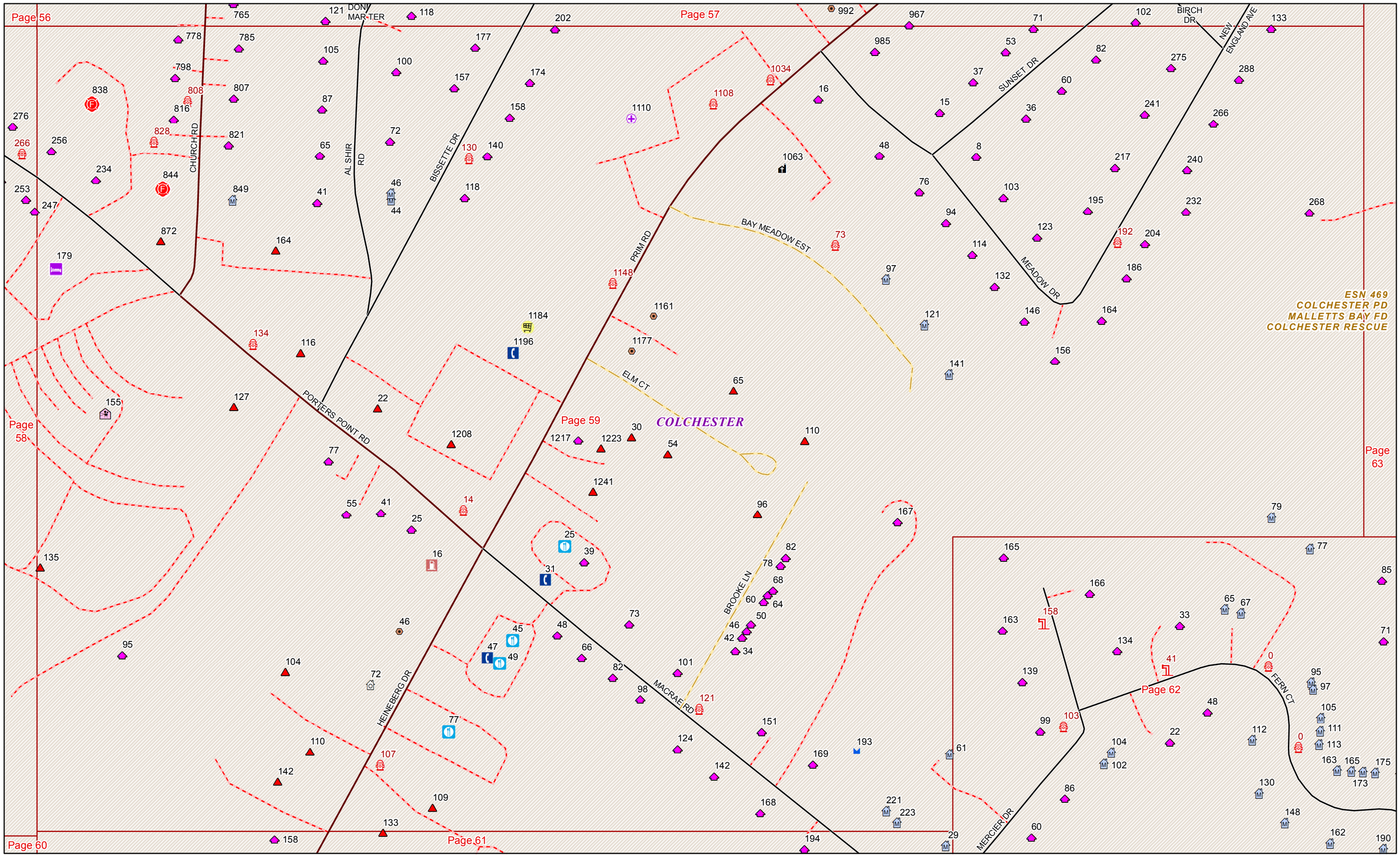




Date: 5/24/2016

1 in = 198 feet

ESN 469
COLCHESTER PD
MALLETTS BAY FD
COLCHESTER RESCUE

Winooski River

Page 58

Page 59

Page 60

Page 52

Page 56

84
82
54
HOLBROOK CT
81
79
71
51
49

40
350
Page 61
14
41
414
LEOREY CT
398
416
426
454
476
500
482
HEINEBERG DR
526
527

COLCHESTER



Date: 5/24/2016

1 in = 200 feet

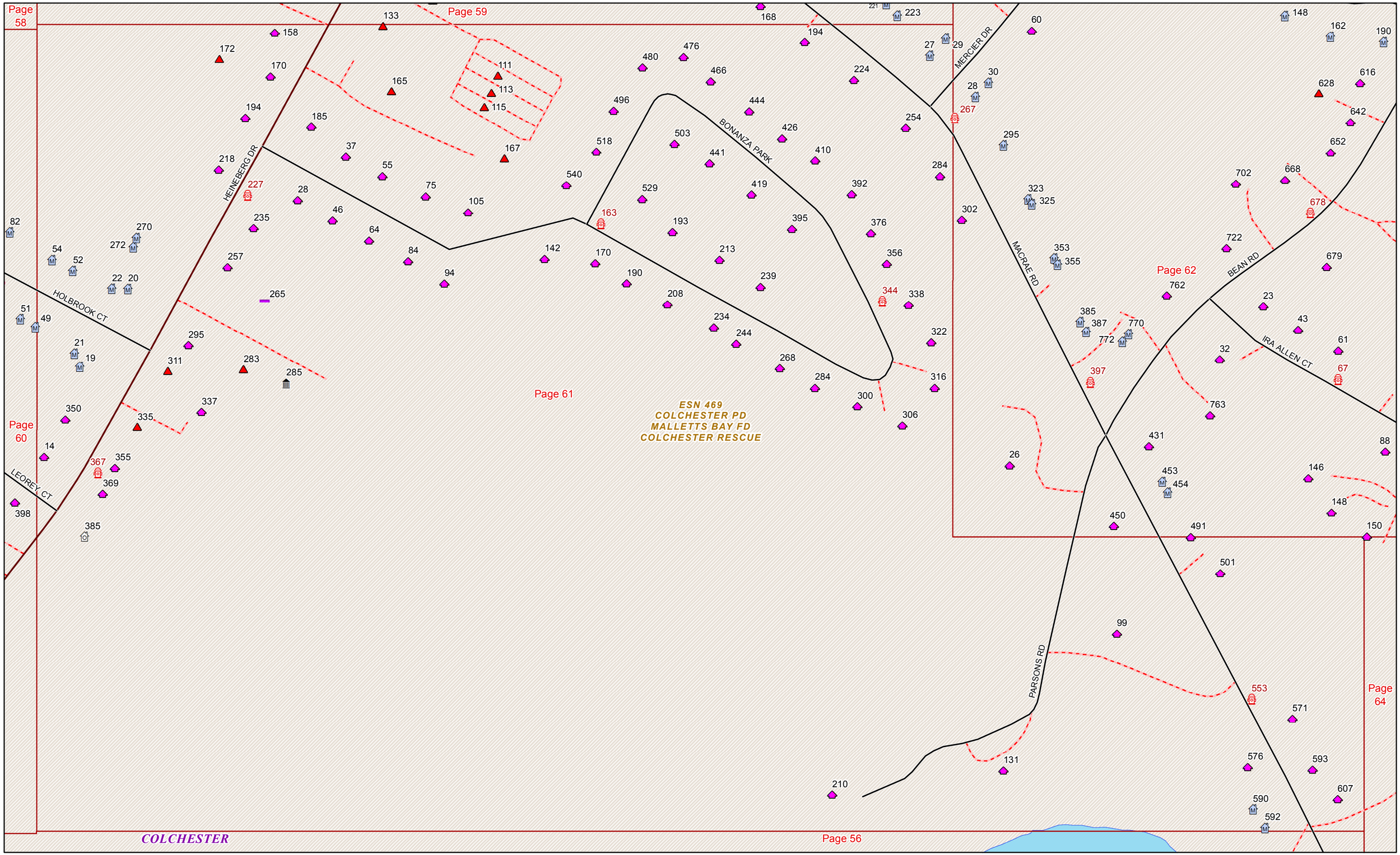


Page 61 Date: 5/24/2016 1 in = 198 feet

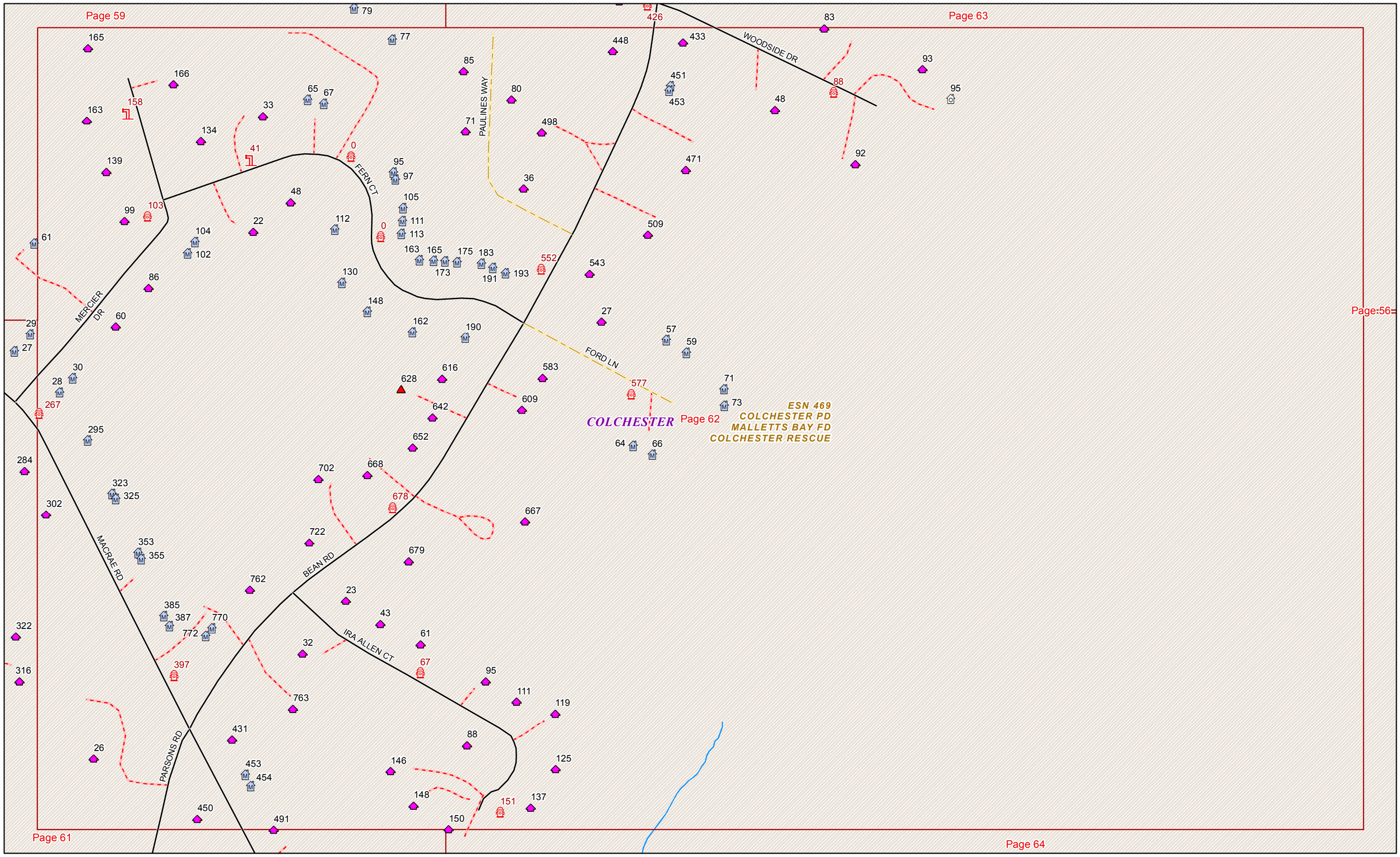


Page 62 Date: 5/24/2016 1 in = 200 feet

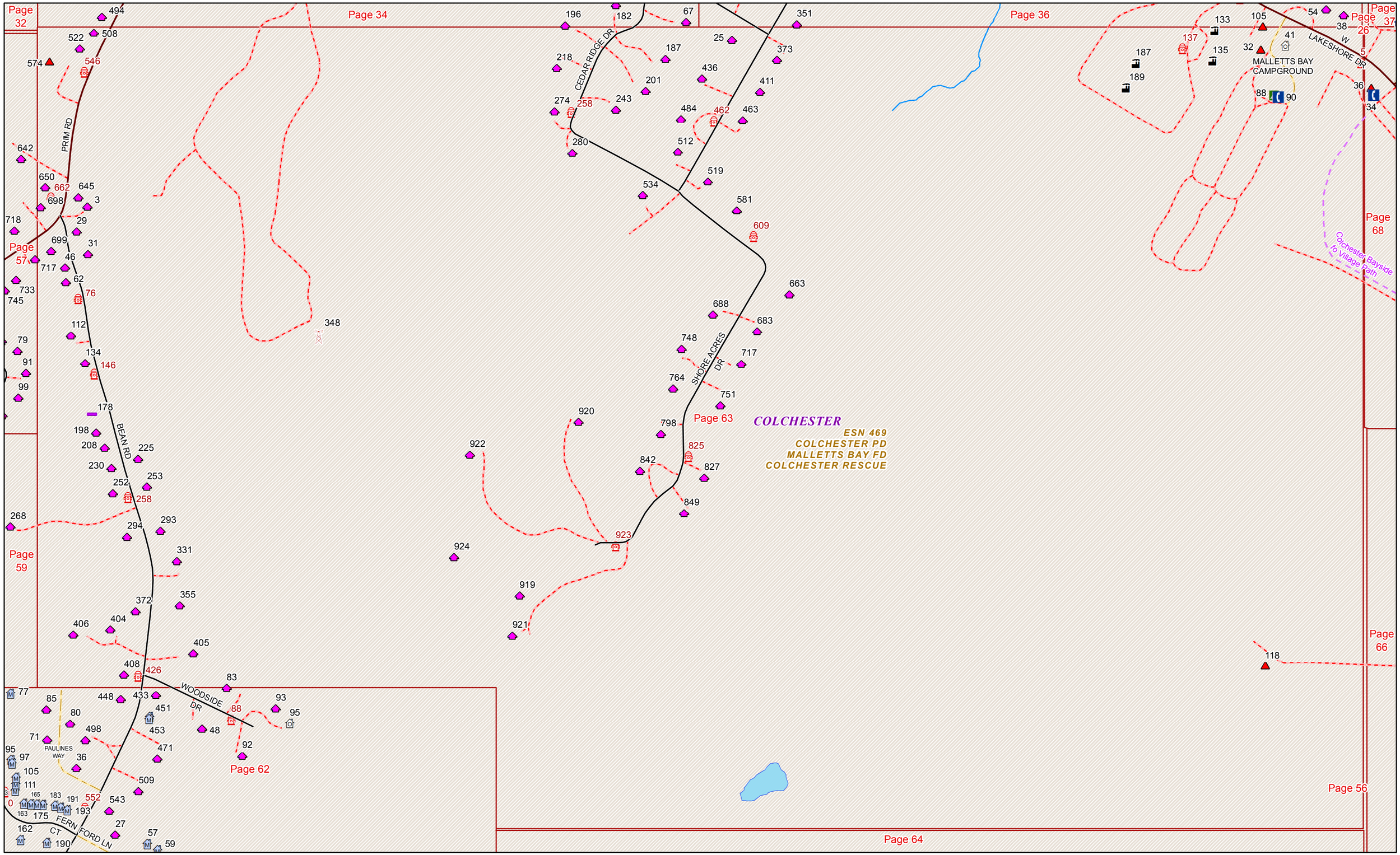


Page 63 Date: 5/24/2016 1 in = 399 feet

Page 63

Page 62

Page 66

Page 64

Page 61

Page 56

Page 65

Page 76

Page 77

FERN CT
FORD LN
BEAN RD
IRA ALLEN CT
MACRAE RD
Winooski River
Macrae Farm Park

162 190 552 543 27 57 59 628 616 583 609 577 71 73 642 64 66 652 678 667 679 43 61 95 111 119 67 88 125 146 148 151 137 150

621 593 607 667 680 707 843 851 915 963 965 1041

ESN 469
COLCHESTER PD
MALLETTS BAY FD
COLCHESTER RESCUE

ESN 320
COLCHESTER PD
COLCHESTER FD
COLCHESTER RESCUE

ESN 355
BURLINGTON PD
BURLINGTON FD
BURLINGTON AMB

COLCHESTER

Page 64 Date: 5/24/2016 1 in = 399 feet

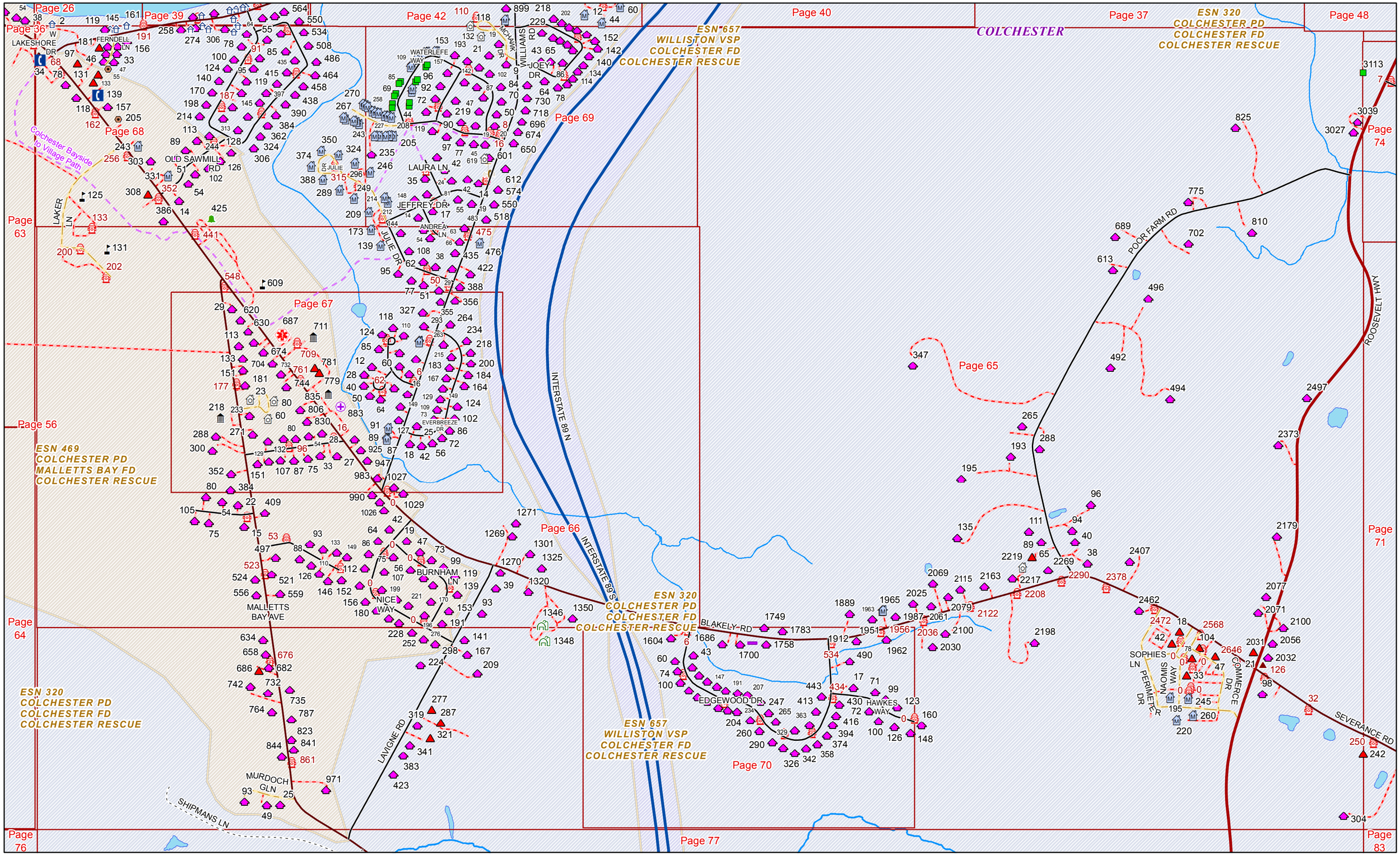




Date: 5/24/2016

1 in = 798 feet

Page 68
Page 69
Page 63
Page 56
Page 67
Page 64
Page 66
Page 65
Page 70

ESN 469
COLCHESTER PD
MALLETTS BAY FD
COLCHESTER RESCUE

ESN 320
COLCHESTER PD
COLCHESTER FD
COLCHESTER RESCUE

ESN 657
WILLISTON VSP
COLCHESTER FD
COLCHESTER RESCUE

LAKER LN
JEFFREY DR
ANDREA LN
JULIE DR
Colchester Bayside to Village Path
WILLIAMS RD
MIDNIGHT PASS
TOWER RDG
EVERBREEZE DR
INTERSTATE 89 S
INTERSTATE 89 N
WOODLINS CIR
THOMAS DR
MALLETTS BAY AVE
ANNAS CT
HUMMINGBIRD DR
BURNHAM LN
NICE WAY
LAVIGNE RD
BLAKELY RD

COLCHESTER


Date: 5/24/2016
1 in = 399 feet

548
29
620
630
687
711
656
709
113
674
133
704
781
151
779
732
761
744
177
181
835
Page 67
COLCHESTER
23
80
883
806
218
233
60
830
271
288
102
80
54
28
16
903
132
96
THOMAS DR
300
925
33
27
129
107
87
75
947
151
352
983
384
1027
0
80
990
1029
Page 66
29
388
355
356
327
293
264
118
124
110
126
MIDNIGHT PASS
275
277
273
263
234
85
102
218
215
243
200
12
60
183
MIDNIGHT PASS
28
16
184
167
40
6
WILLIAMS RD
LOWER RDG
11
164
62
149
50
177
64
129
149
109
124
127
73
102
25
91
86
89
87
72
18
42
56
ESN 469
COLCHESTER PD
MALLETTS BAY FD
COLCHESTER RESCUE
ESN 320
COLCHESTER PD
COLCHESTER FD
COLCHESTER RESCUE
ESN 657
WILLISTON VSP
COLCHESTER FD
COLCHESTER RESCUE
MALLETTS BAY AVE
BLAKELY RD
WOODLINS CIR
EVERBREEZE DR
INTERSTATE 89 S
Colchester Bayside
to Village Path


Date: 5/24/2016
1 in = 200 feet

Page 36
Page 26
Page 37
Page 39
Page 42
Page 63
Page 68
Page 69
Page 56
Page 66
E LAKESHORE DR
W LAKESHORE DR
FERNDELL LN
BLAKELY RD
S BAY CIR
OLD SAWMILL RD
JULIE DR
FOX RUN
LAKER LN
Colchester Bayside to Village Path
ESN 320
COLCHESTER PD
COLCHESTER FD
COLCHESTER RESCUE
ESN 469
COLCHESTER PD
MALLETTS BAY FD
COLCHESTER RESCUE
COLCHESTER

Page 68 Date: 5/24/2016 1 in = 199 feet

ESN 320
COLCHESTER PD
COLCHESTER FD
COLCHESTER RESCUE

Page 42
Page 40
Page 37
Page 65
Page 68
Page 69
Page 66

COLCHESTER

MCHAWK DR
WATERLEFE WAY
BLACKBERRY CIR
JOEY DR
FOX RUN
WILLIAMS RD
LAURA LN
JULIE DR
JEFFREY DR
ANDREA LN
INTERSTATE 89 S
INTERSTATE 89 N
Colchester Bayside to Village Path

ESN 657
WILLISTON VSP
COLCHESTER FD
COLCHESTER RESCUE

ESN 320
COLCHESTER PD
COLCHESTER FD
COLCHESTER RESCUE

Page 69 Date: 5/24/2016 1 in = 200 feet

Page 66

Page 65

Page 70

BLAKELY RD

EDGEWOOD DR

HAWKES WAY

INTERSTATE 89 S

INTERSTATE 89 N

1749
1783
1956
1604
6
1962
1912
534
1686
1700
1732
1758
43
60
490
63
74
84
95
100
127
147
17
171
191
207
71
108
126
443
434
146
174
229
99
430
168
184
204
247
123
413
72
416
234
250
265
100
0
363
394
160
260
329
303
361
126
374
148
290
358
314
342
326

ESN 320
COLCHESTER PD
COLCHESTER FD
COLCHESTER RESCUE

ESN 657
WILLISTON VSP
COLCHESTER FD
COLCHESTER RESCUE

ESN 320
COLCHESTER PD
COLCHESTER FD
COLCHESTER RESCUE

COLCHESTER



Date: 5/24/2016

1 in = 200 feet

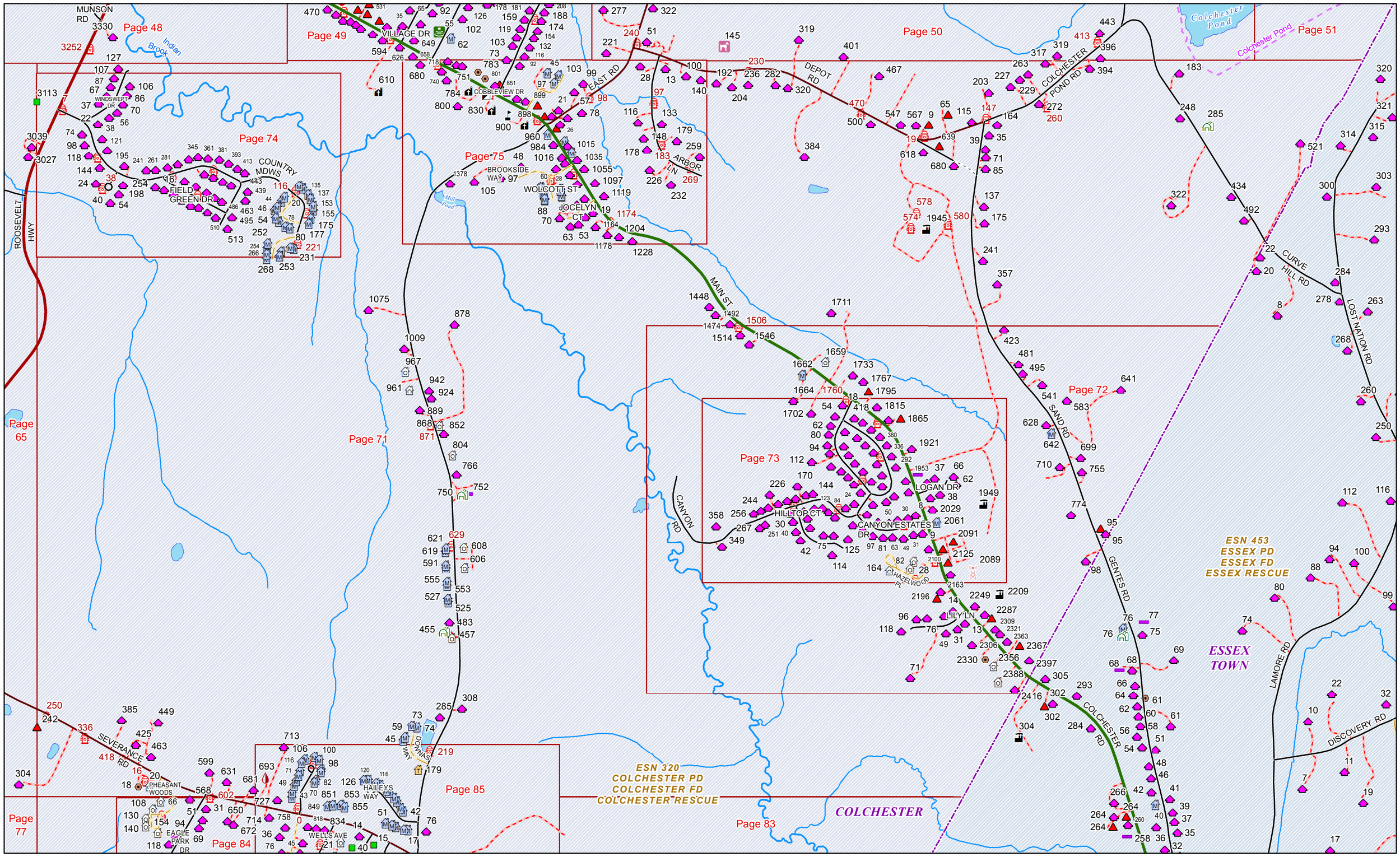


Page 71 Date: 5/24/2016 1 in = 870 feet

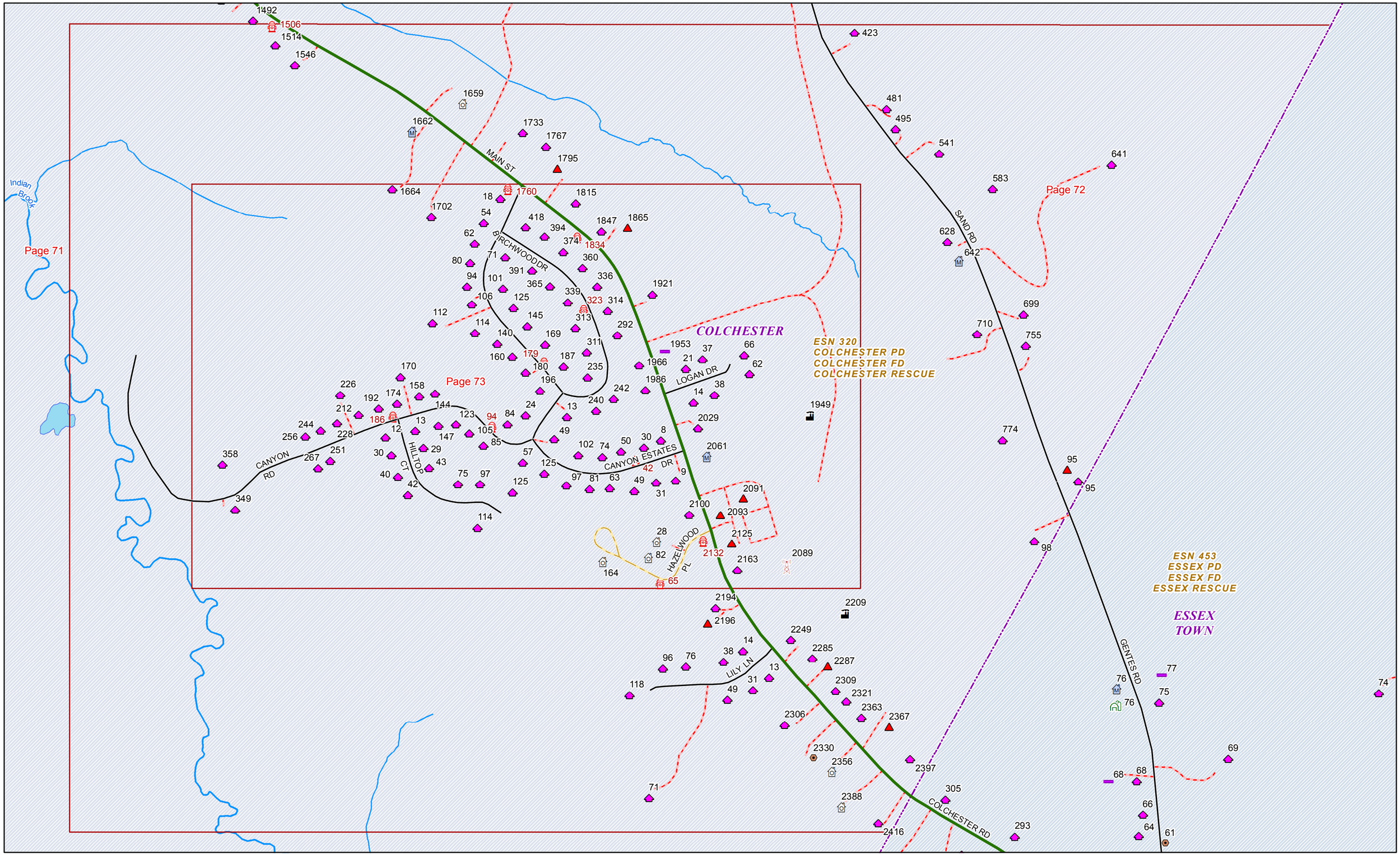




Date: 5/24/2016

1 in = 396 feet

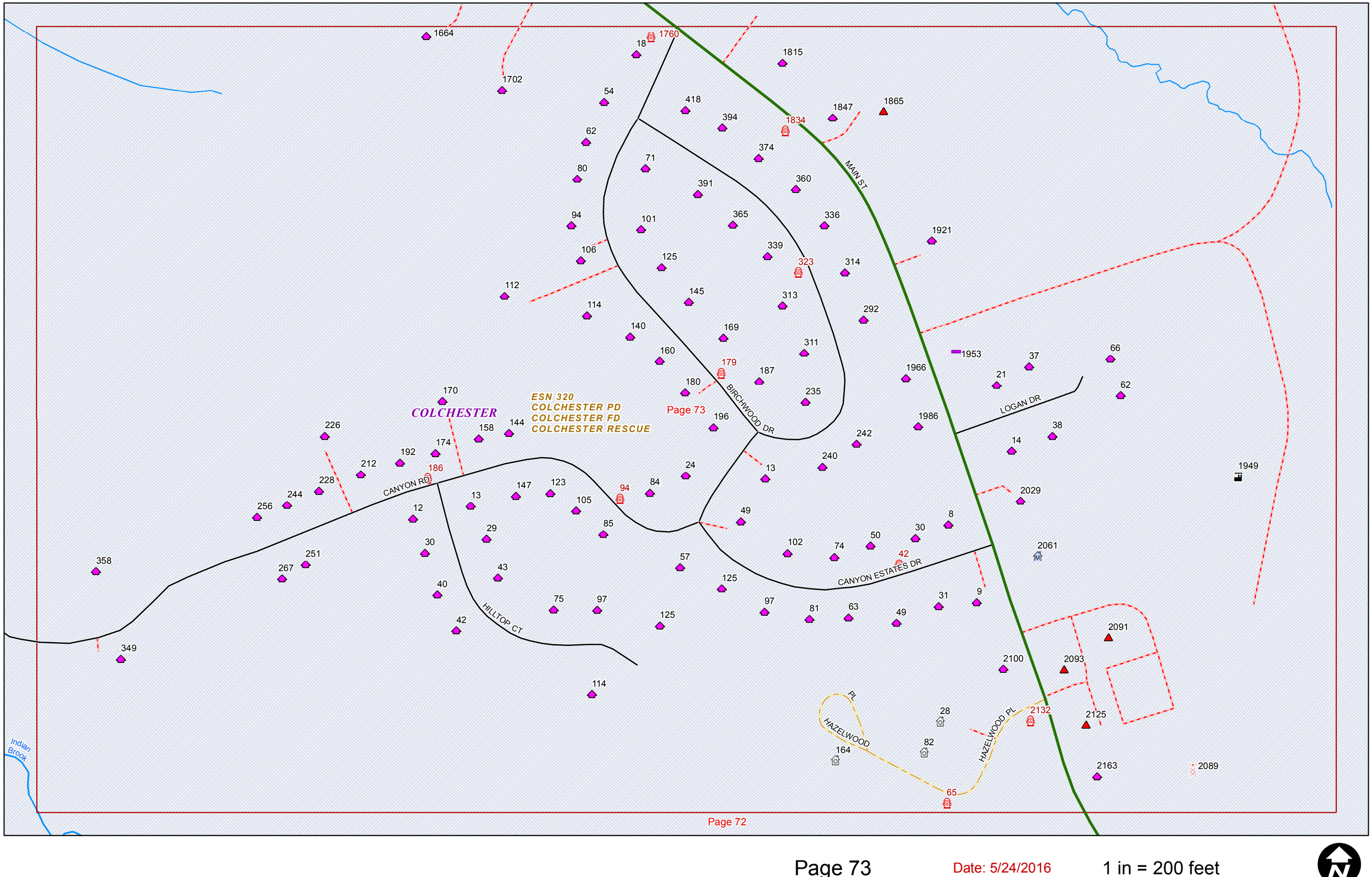


Page 73 Date: 5/24/2016 1 in = 200 feet

ESN 320
COLCHESTER-PD
COLCHESTER FD
COLCHESTER RESCUE

COLCHESTER

3113

7

128

286

370

81

221

159

116

Indian Brook

WINDSWEPT DR

ORCHARD DR

ORCHARD CIR

FIELD GREEN DR

COUNTRY MDWS

GARDEN LN

ROOSEVELT HWY

127 107 87 106 67 86 37 70 56 38 22 74 95 98 3039 121 118 144 195 24 198 54 40 309 329 345 361 381 393 281 241 261 336 368 413 443 41 396 450 71 254 16 32 58 70 90 110 91 109 486 439 463 510 495 513 117 119 135 137 20 22 44 46 153 155 54 56 175 177 78 80 252 254 266 268 233 231 251 253

Page 65

Page 74

Page 71



Date: 5/24/2016

1 in = 200 feet

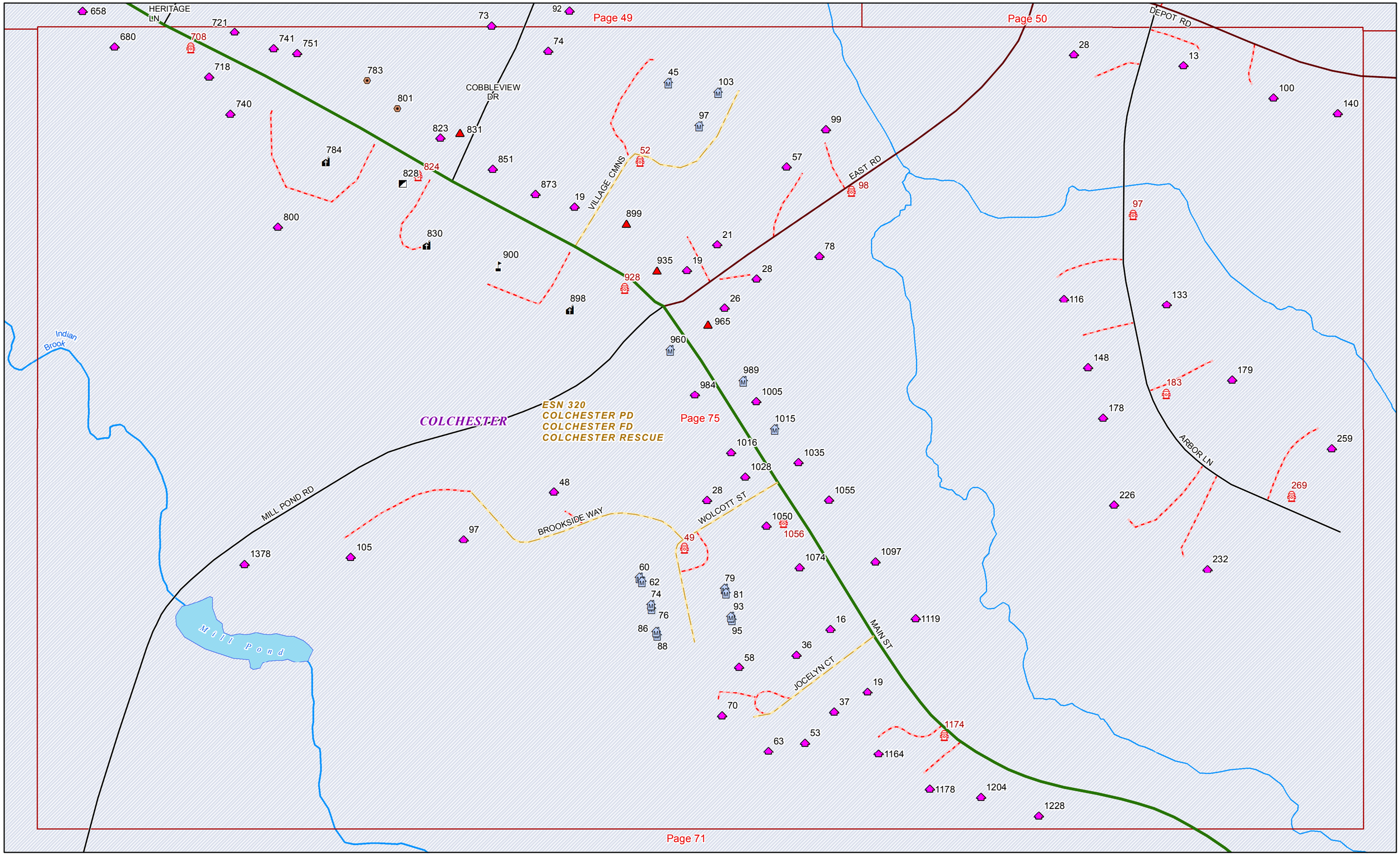


Page 75 Date: 5/24/2016 1 in = 200 feet

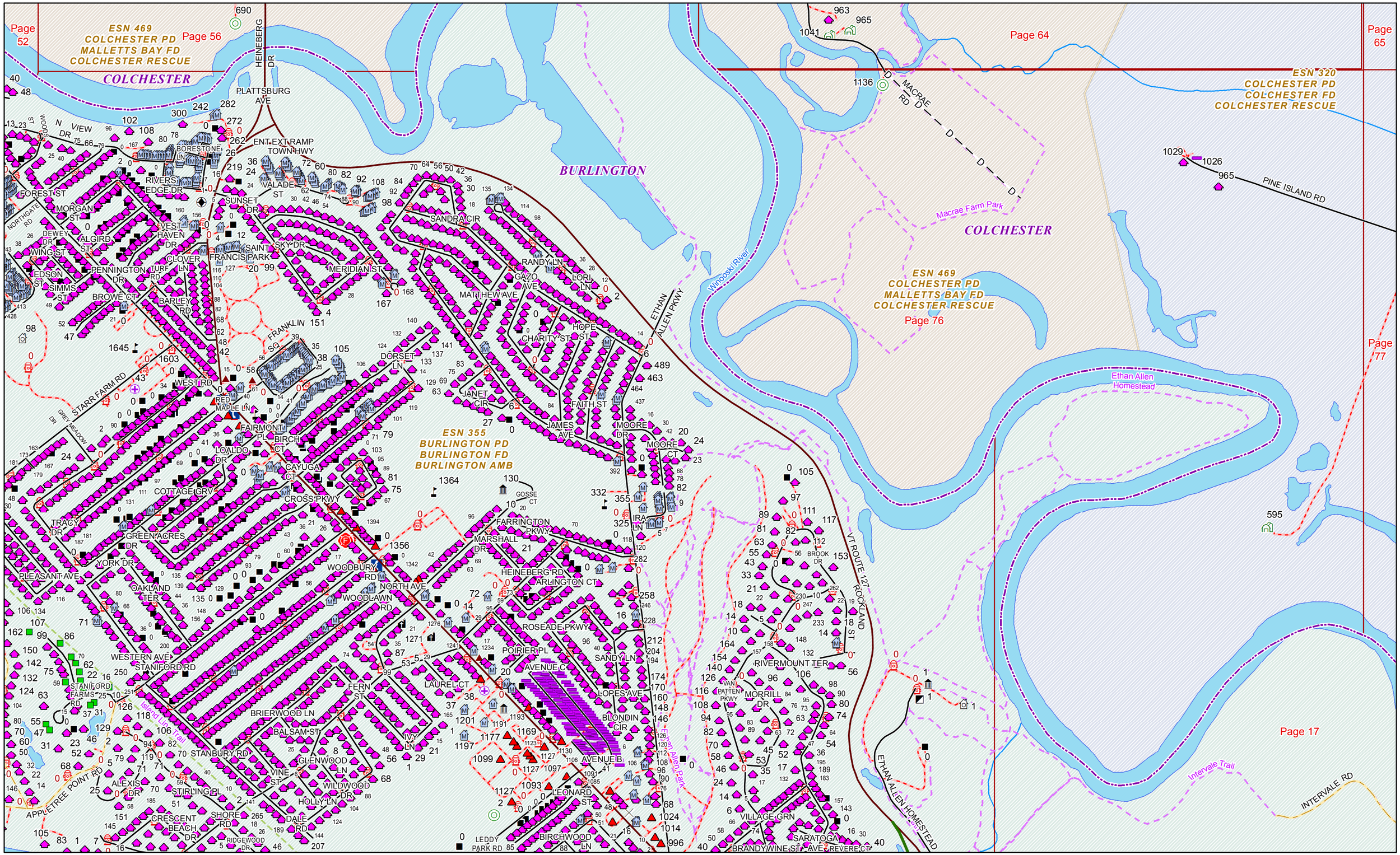




Date: 5/24/2016

1 in = 799 feet

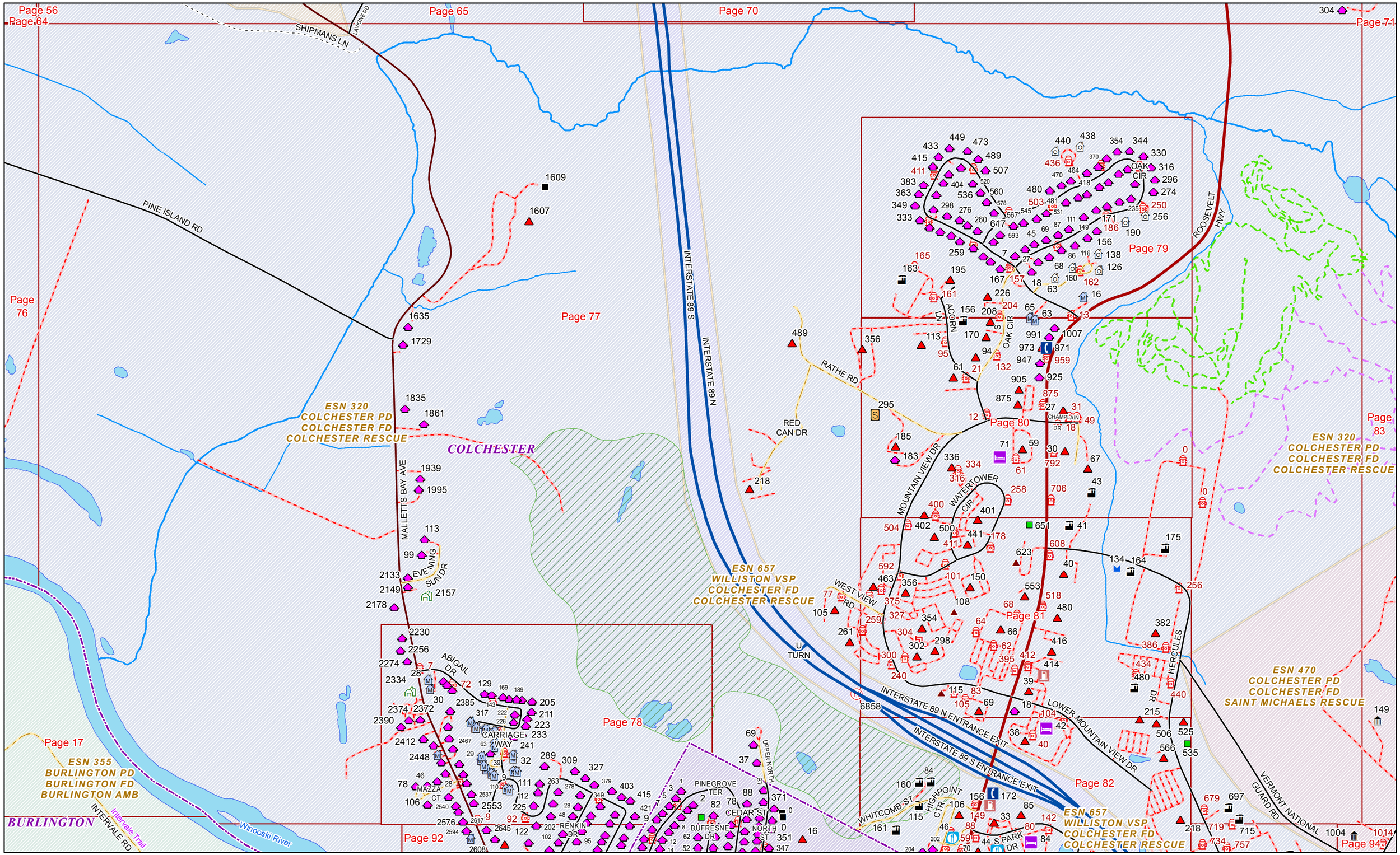


Page 77 Date: 5/24/2016 1 in = 800 feet

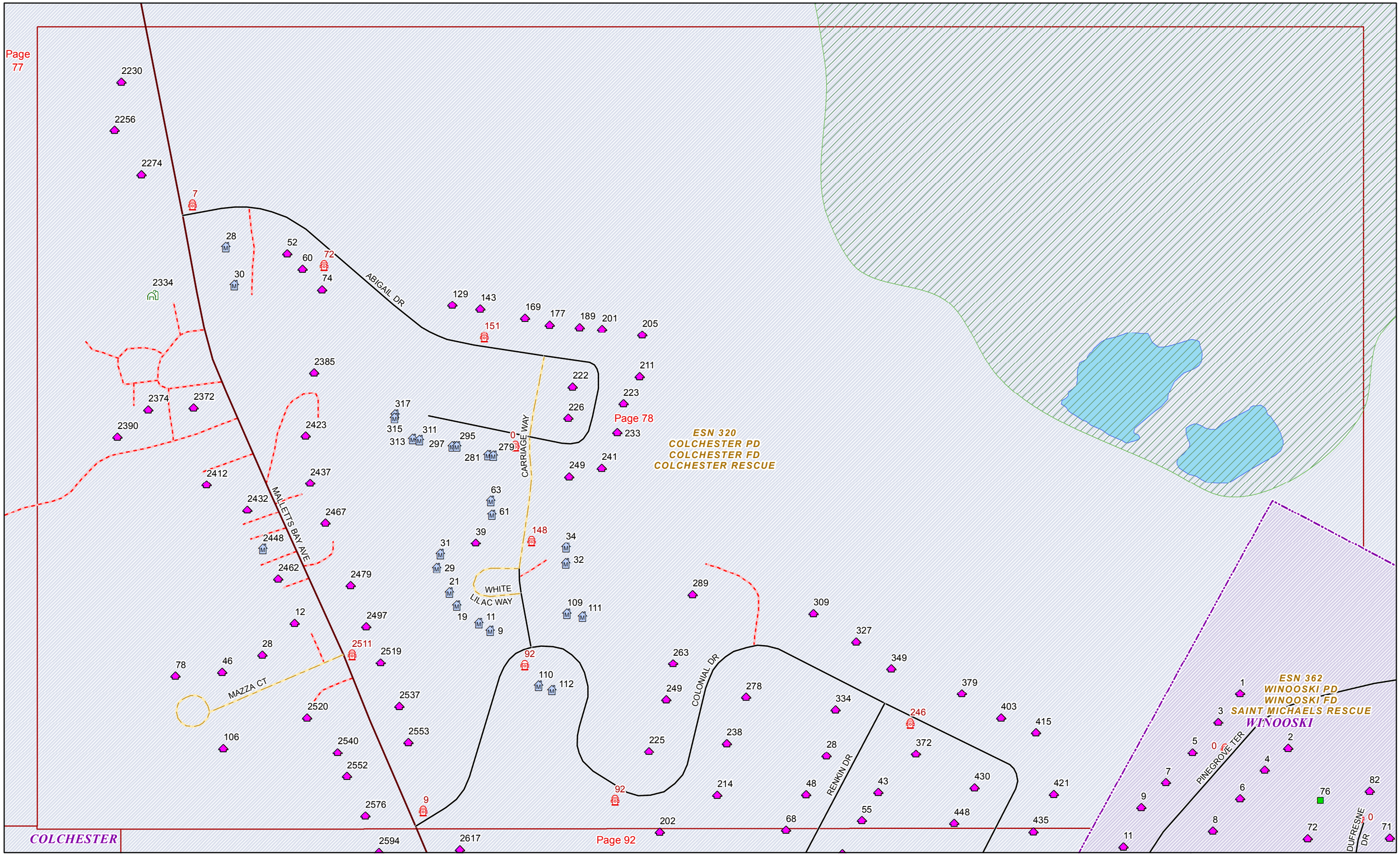




Date: 5/24/2016

1 in = 200 feet

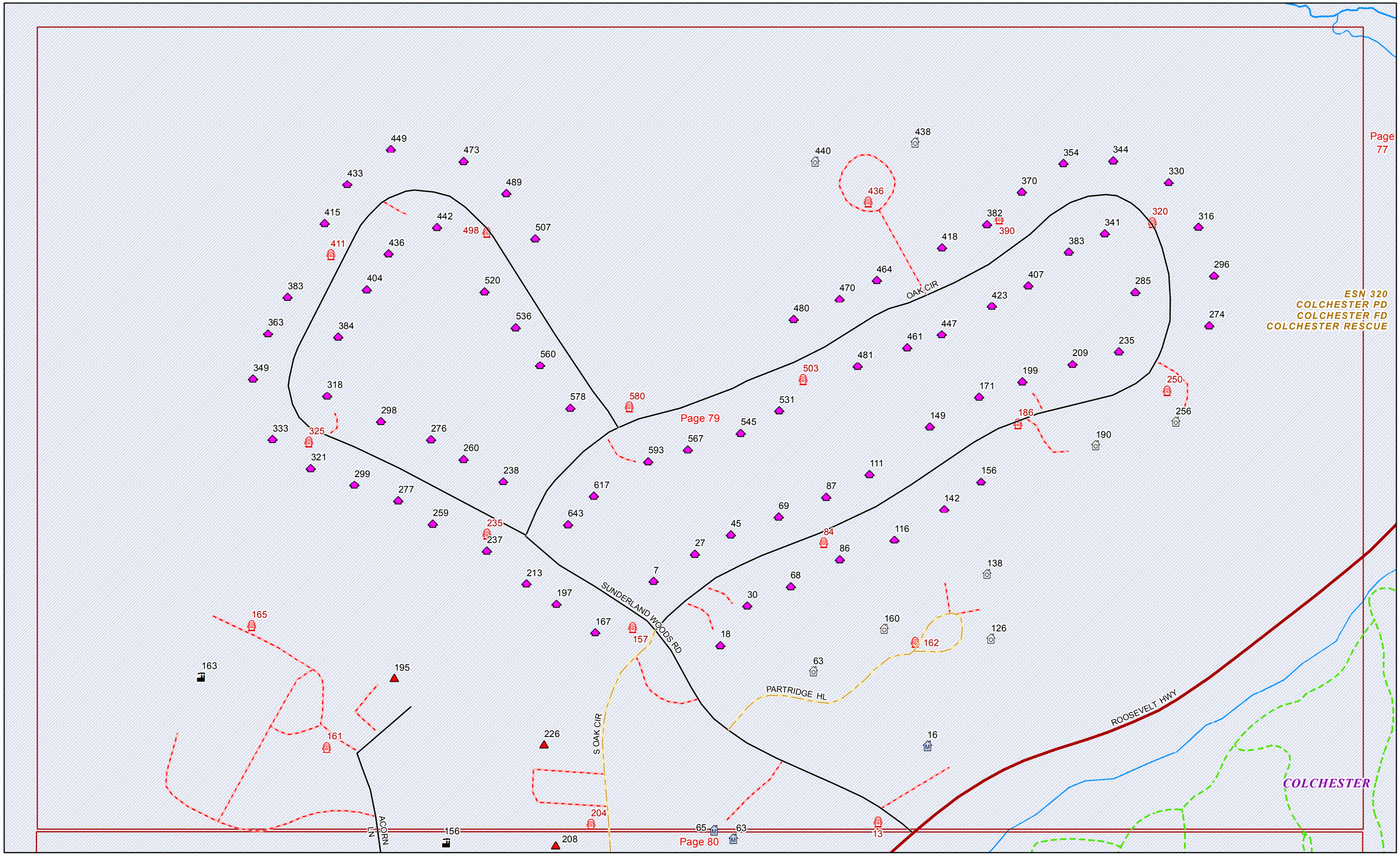




Date: 5/24/2016

1 in = 200 feet

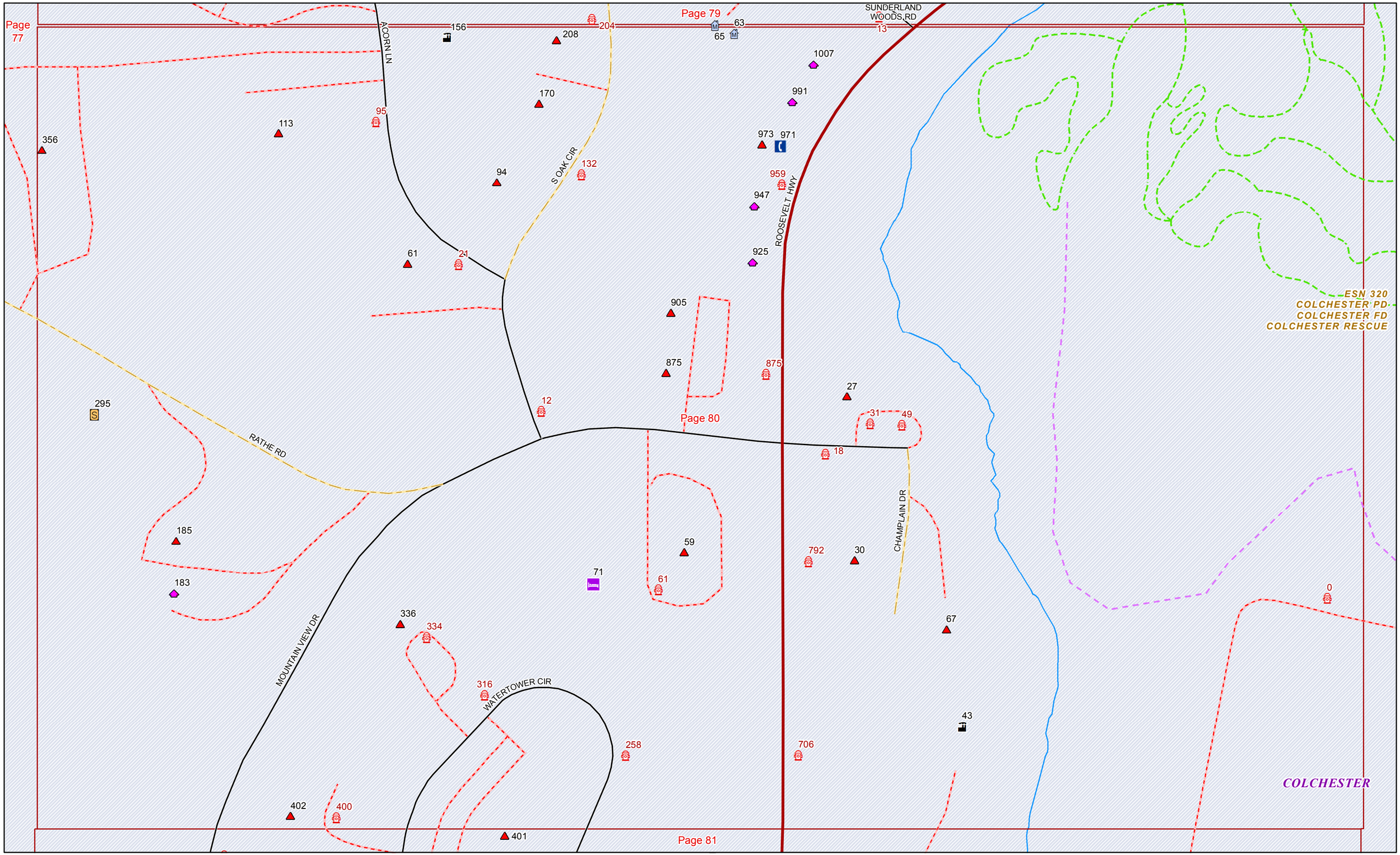




Date: 5/24/2016

1 in = 200 feet

ESN 320
COLCHESTER PD
COLCHESTER FD
COLCHESTER RESCUE
COLCHESTER

WATERTOWER CIR

HERCULES DR

ROOSEVELT HWY

WEST VIEW RD

MOUNTAIN VIEW DR

LOWER MOUNTAIN VIEW DR

INTERSTATE 89 S

INTERSTATE 89 N ENTRANCE EXIT

INTERSTATE 89 N

INTERSTATE 89 S ENTRANCE EXIT

VERMONT NATIONAL GUARD RD

ESN 657
WILLISTON VSP
COLCHESTER FD
COLCHESTER RESCUE

ESN 320
COLCHESTER PD
COLCHESTER FD
COLCHESTER RESCUE

ESN 470
COLCHESTER PD
COLCHESTER FD
SAINT MICHAELS RESCUE

Page 81

Page 82



Date: 5/24/2016

1 in = 200 feet

Page 81

ESN 657
WILLISTON VSP
COLCHESTER FD
COLCHESTER RESCUE

ESN 320
COLCHESTER PD
COLCHESTER FD
COLCHESTER RESCUE

ESN 320
COLCHESTER PD
COLCHESTER FD
COLCHESTER RESCUE

ESN 320
COLCHESTER PD
COLCHESTER FD
COLCHESTER RESCUE

ESN 320
COLCHESTER PD
COLCHESTER FD
COLCHESTER RESCUE

INTERSTATE 89 S ENTRANCE EXIT
INTERSTATE 89 N
INTERSTATE 89 N ENTRANCE EXIT
INTERSTATE 89 S
ROOSEVELT HWY
LOWER MOUNTAIN VIEW DR
HERCULES DR
S PARK DR
U TURN
WHITCOMB ST
HIGHPOINT CTR
WEAVER ST
MAIN ST
TIGAN ST

Page 77
Page 82

ESN 362
WINOOSKI PD
WINOOSKI FD
SAINT MICHAELS RESCUE
WINOOSKI

COLCHESTER


Date: 5/24/2016
1 in = 200 feet

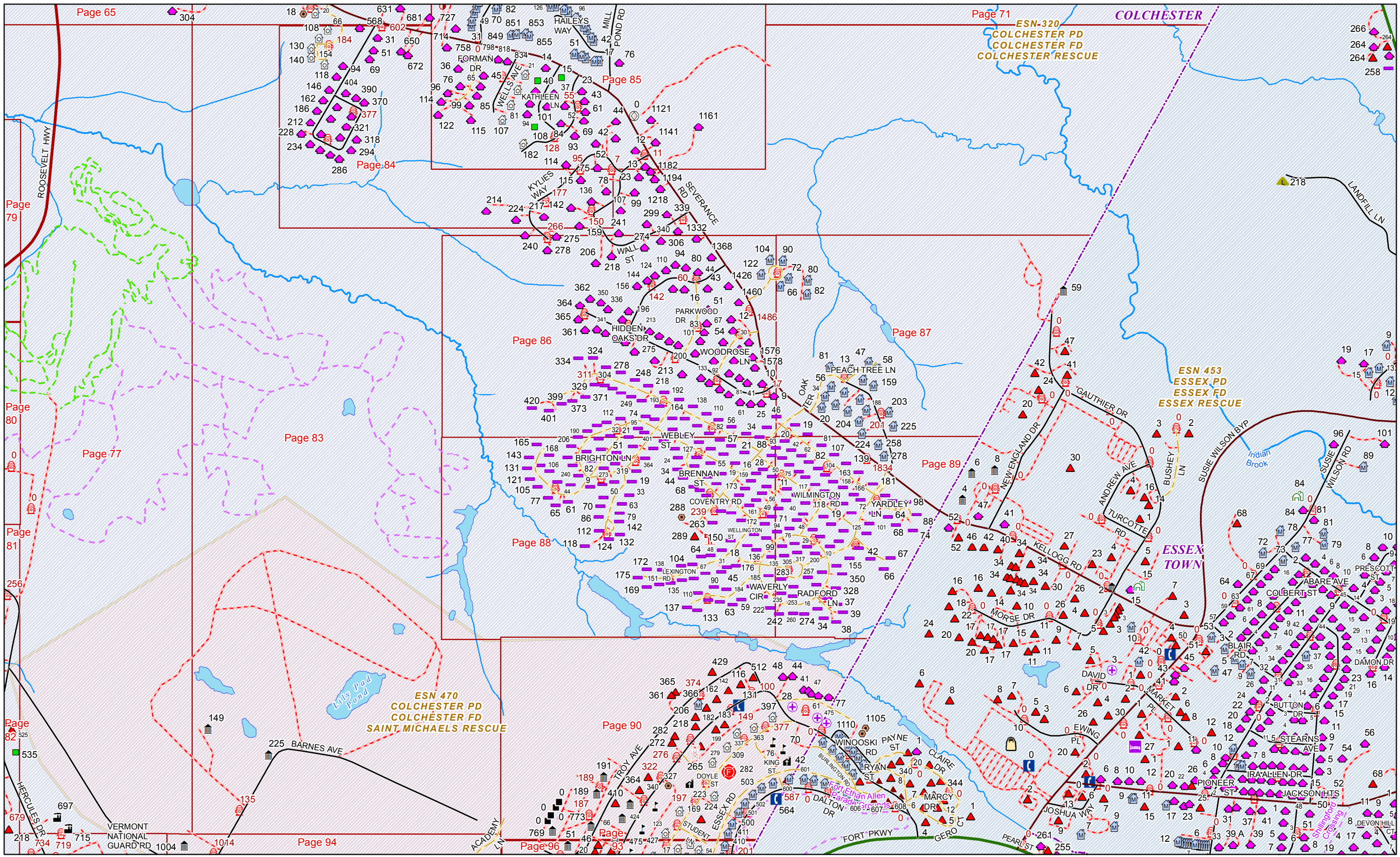


Page 83 Date: 5/24/2016 1 in = 793 feet

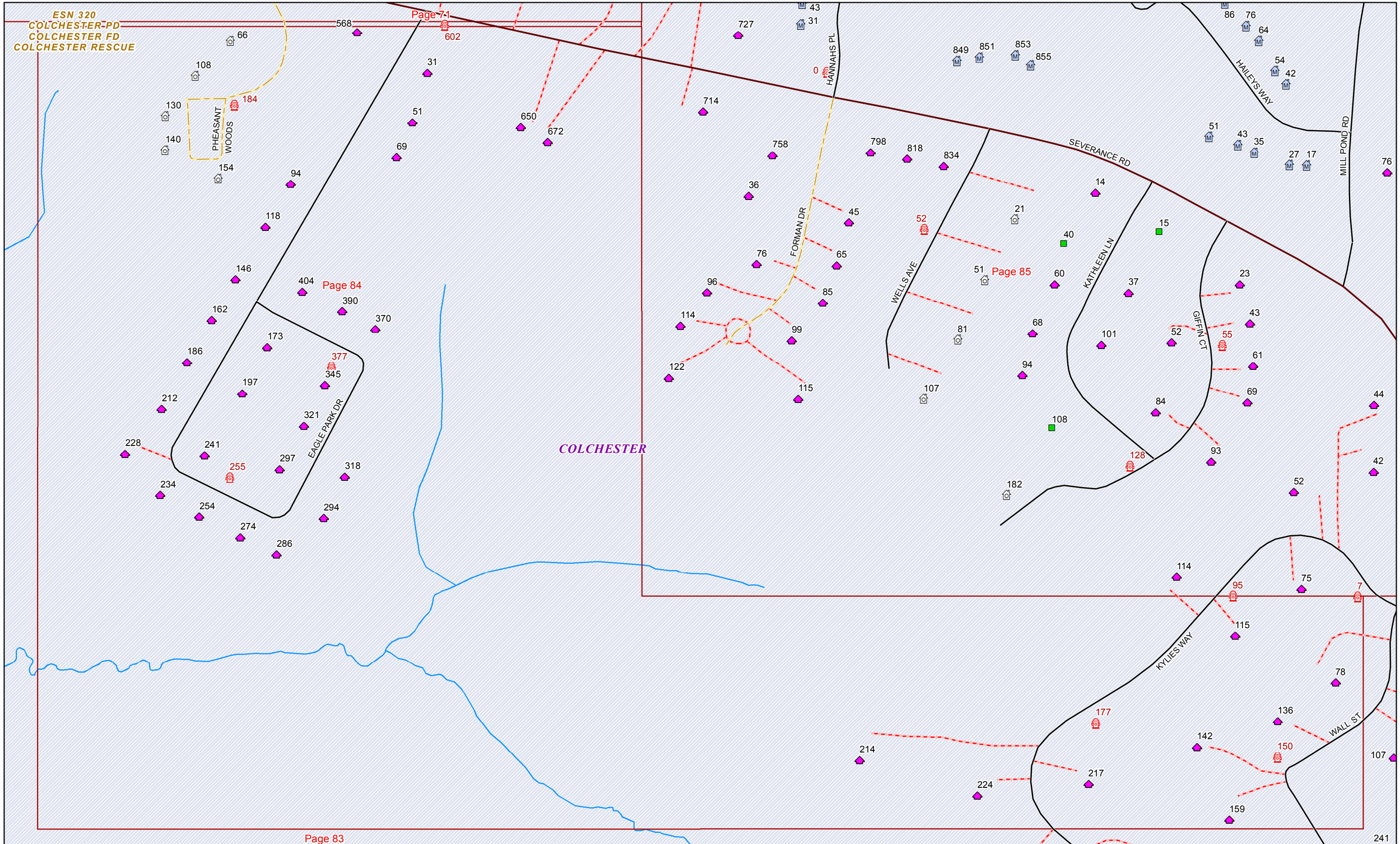


Page 84 Date: 5/24/2016 1 in = 200 feet

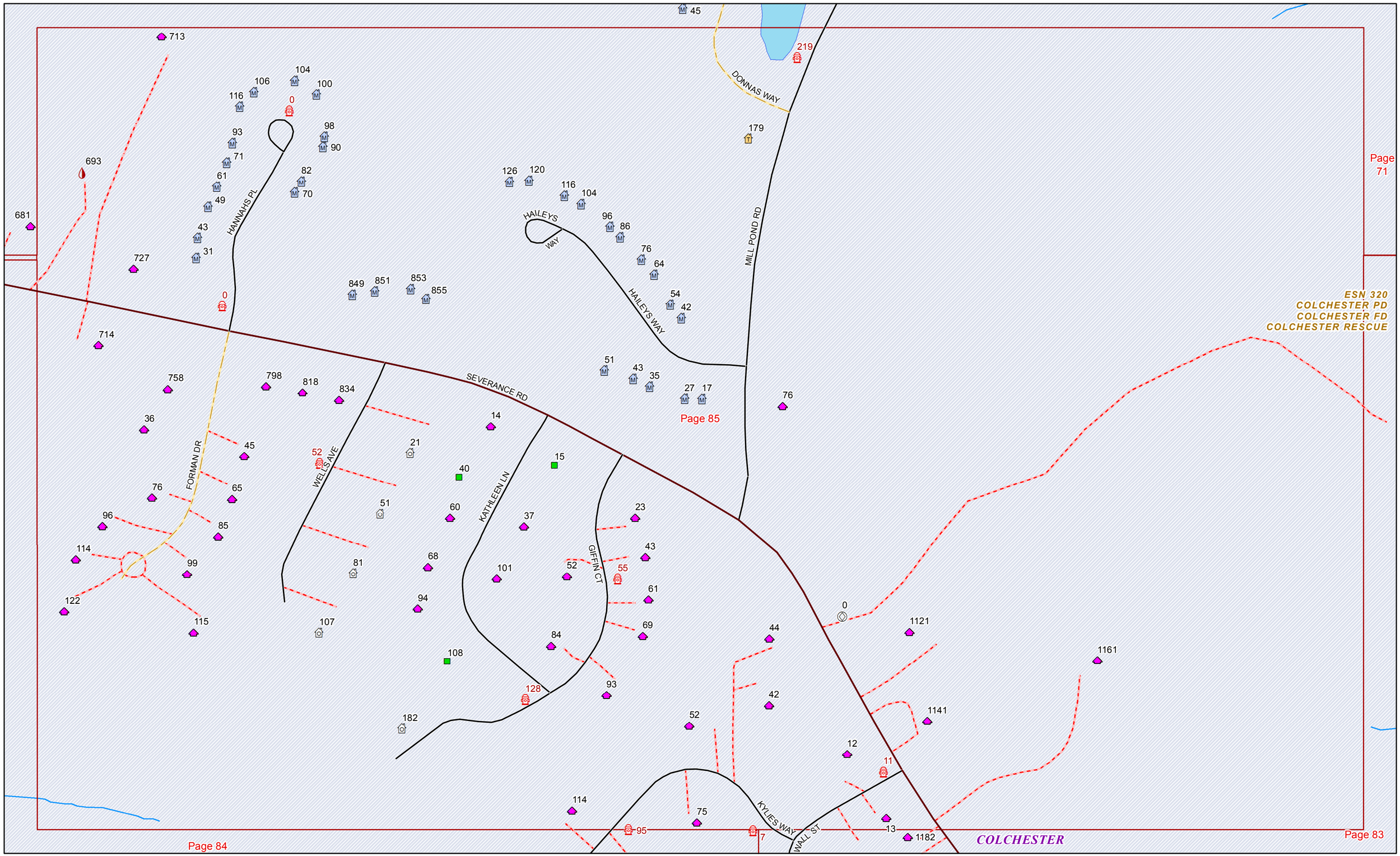


Page 85 Date: 5/24/2016 1 in = 200 feet

ESN 320
COLCHESTER-PD
COLCHESTER FD
COLCHESTER RESCUE

COLCHESTER

KYLIES WAY
WALL ST
LIBERTY LN
AUTUMN WOODS
PARKWOOD DR
WOODROSSE LN
SEVERANCE RD
HIDDEN OAKS DR
WALDEN RD
SHANNON RD
BRIGHTON LN
WEBLEY ST
COVENTRY RD

Page 83
Page 86
Page 87
Page 88
Page 89

Page 86 Date: 5/24/2016 1 in = 200 feet

ESN 320
COLCHESTER PD
COLCHESTER FD
COLCHESTER RESCUE

Page 83

Page 86

Page 87

COLCHESTER

Page 88

Page 89

ESSEX TOWN

ESN 453
ESSEX PD
ESSEX FD
ESSEX RESCUE

AUTUMN WOODS

PEACH TREE LN

HIDDEN OAKS DR

SEVERANCE RD

COVENTRY RD

WEXFORD LN

OAK TER

GAUTHIER DR

NEW ENGLAND DR

104 90 77 122 72 80 66 82 81 13 47 58 107 143 159 56 114 34 150 138 20 140 188 201 203 204 225 224 10 17 9 25 46 19 60 14 55 20 59 0 47 42 41 0 24 0 20

Page 87 Date: 5/24/2016 1 in = 197 feet

Page 86
Page 87
Page 88
Page 89
Page 90
Page 83

ESN 320
COLCHESTER PD
COLCHESTER FD
COLCHESTER RESCUE

ESN 470
COLCHESTER PD
COLCHESTER FD
SAINT MICHAELS RESCUE

COLCHESTER

BRIGHTON LN
WENTWORTH RD
SHANNON RD
WYNDHAM RD
WEBLEY ST
WALDEN RD
WILMINGTON RD
BRENNAN ST
COVENTRY RD
WELLINGTON ST
LEXINGTON RD
KENSINGTON RD
WAVERLY CIR


Date: 5/24/2016
1 in = 200 feet

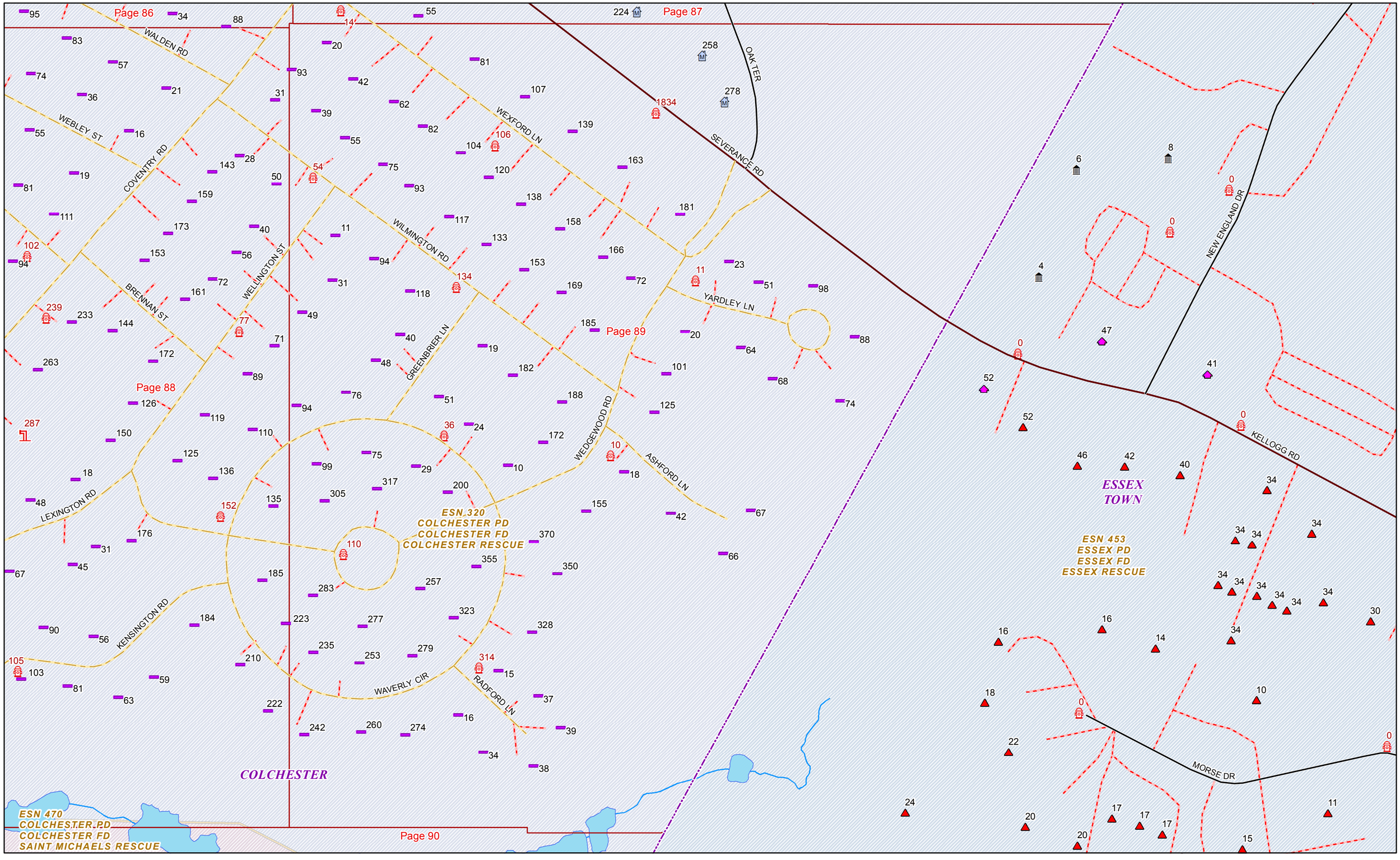




Date: 5/24/2016

1 in = 198 feet

Page 88

Page 89

ESN 320
COLCHESTER PD
COLCHESTER FD
COLCHESTER RESCUE

Page 83

COLCHESTER

Page 90

ESN 470
COLCHESTER PD
COLCHESTER FD
SAINT MICHAELS RESCUE

TROY AVE

HEGEMAN AVE

DOYLE ST

ETHAN ALLEN AVE

KING ST

VERMONT AVE

WINOOSKI RD

BURLINGTON RD

PAYNE ST

RYAN ST

ESSEX RD

DALTON DR

Fort Ethan Allen Parade Grounds

ESN 453
ESSEX PD
ESSEX FD
ESSEX RESCUE

ESSEX TOWN

STUDENT LN

CATAMOUNT LN

ACADEMY LN

BARNES AVE

FORT PKWY

Page 93

Page 94

Page 96

429 512 48 44 116 142 100 41 47 51 61 77 361 365 374 162 366 182 131 149 28 44 206 397 475 218 183 199 363 377 1102 1105 337 0 0 1104 282 240 335 1110 272 237 309 76 1002 1111 265 70 1003 276 279 42 1112 1113 1004 1114 0 1115 1005 235 282 1006 191 340 322 223 589 601 602 603 1007 189 327 364 504 600 503 604 587 0 0 224 502 605 189 0 374 197 501 606 607 0 0 410 394 377 564 169 500 501 0 187 424 204 143 411 773 769 66 123 410 427 462 34 409 103 17 54 201 51 46 20 857 478 476 475 211 771 81

Page 90 Date: 5/24/2016 1 in = 220 feet

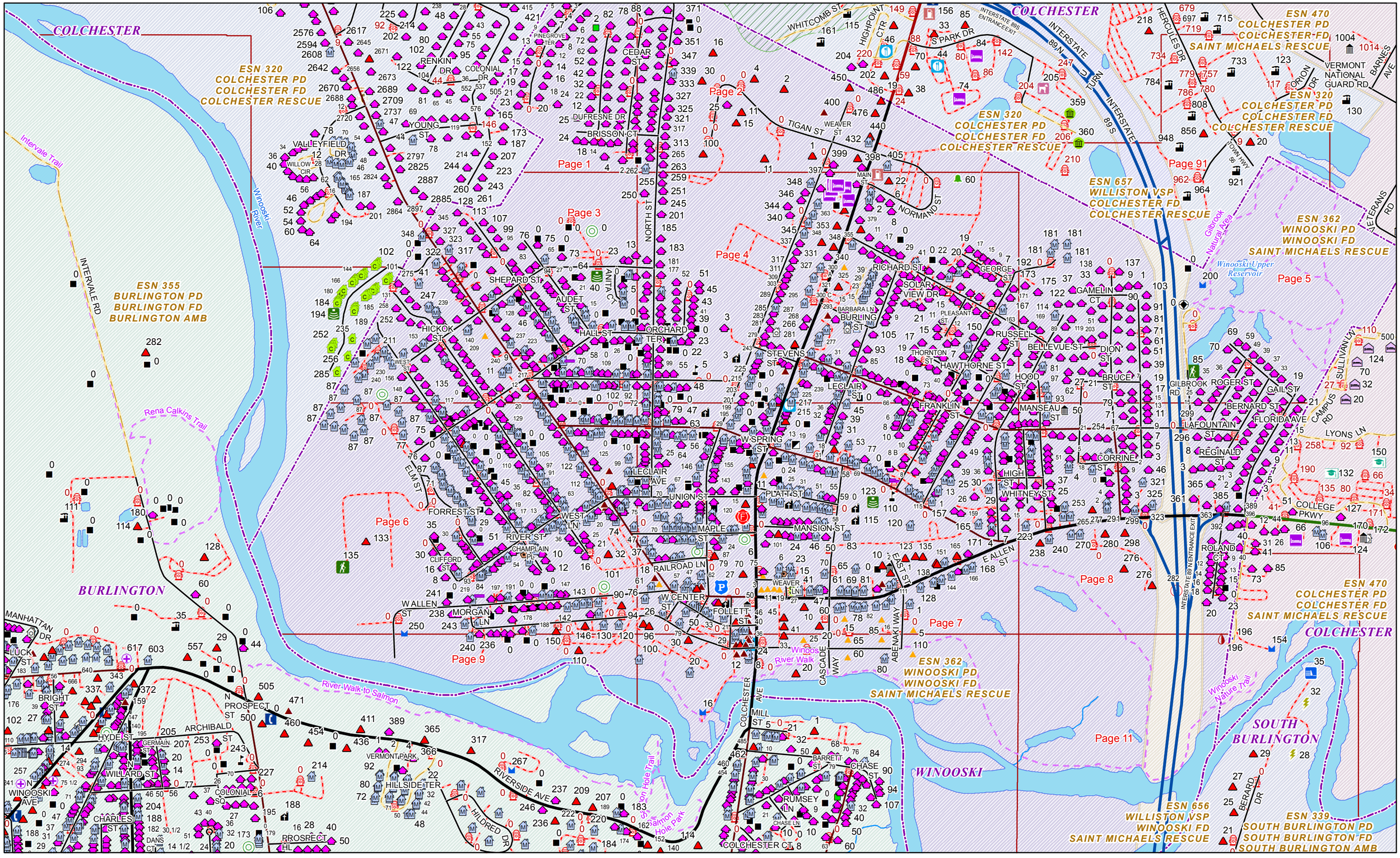


Page 91 Date: 5/25/2016 1 in = 693 feet

COLCHESTER

ESN 320
COLCHESTER PD
COLCHESTER FD
COLCHESTER RESCUE

Winooski River

ESN 355
BURLINGTON PD
BURLINGTON FD
BURLINGTON AMB

BURLINGTON

WINOOSKI

ESN 362
WINOOSKI PD
WINOOSKI FD
SAINT MICHAELS RESCUE

VALLEYFIELD DR
HEATHER CIR
WILLOW CIR
EVERGREEN CIR
RENKIN DR
COLONIAL DR
PINEGROVE TER
REYNOLDS DR
YOUNG ST
BRISSON CT
MALLETTS BAY AVE
MOREHOUSE DR
SHEPARD ST
AUDET ST
PINE ST

Page 92



Date: 5/24/2016

1 in = 199 feet

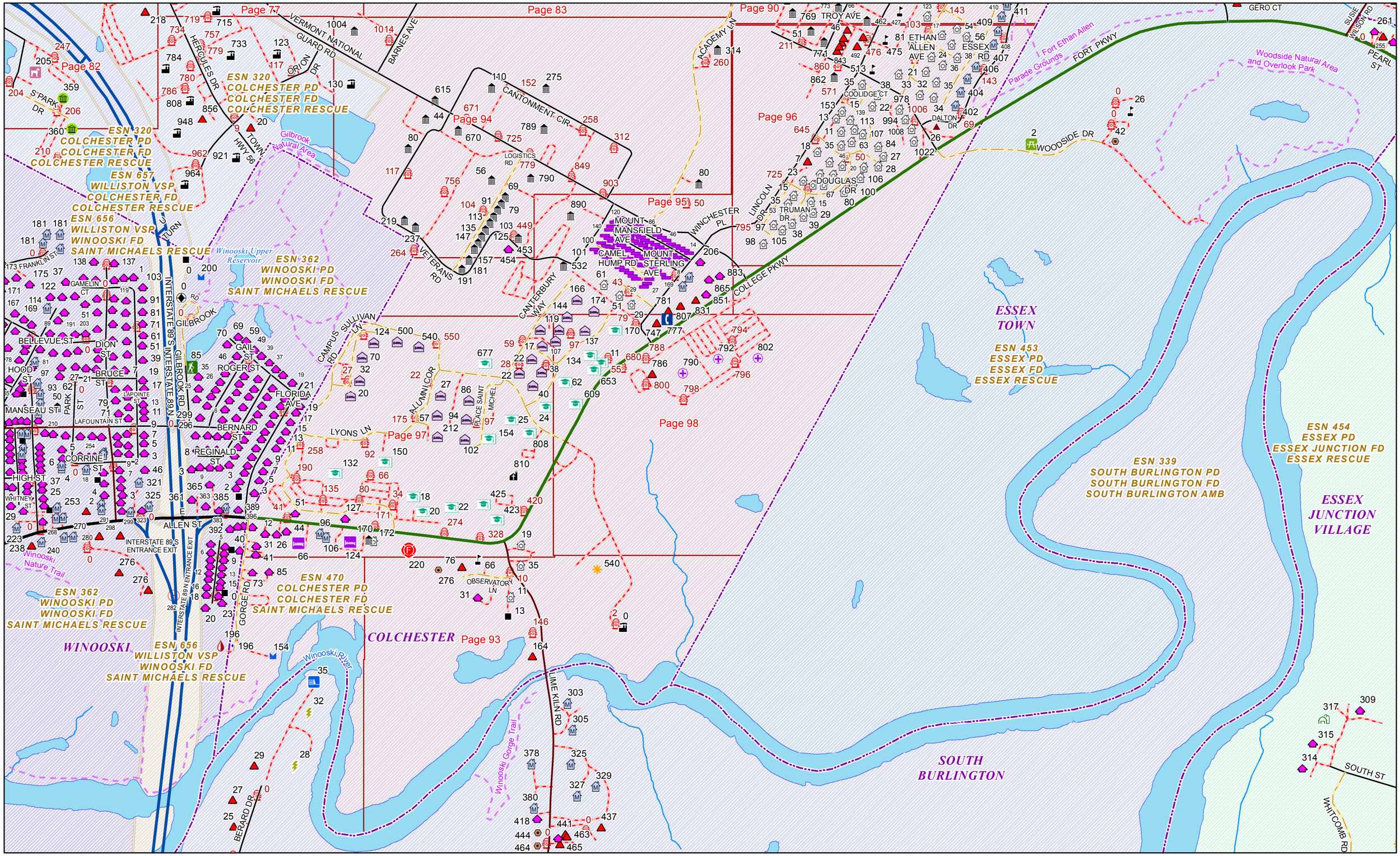


Page 93 Date: 5/24/2016 1 in = 665 feet

Page 77
Page 83
Page 90
Page 96
Page 94
Page 95
Page 93

1004
1014
BARNES AVE
130
ESN 320
COLCHESTER PD
COLCHESTER FD
COLCHESTER RESCUE
110
275
152
CANTONMENT CIR
615
44
671
670
725
789
258
80
779
312
VERMONT NATIONAL GUARD RD
117
56
790
849
756
69
79
91
103
113
125
135
147
157
104
LOGISTICS RD
903
890
219
237
264
449
453
454
181
Gilbrook
Natural Area
WINOOSKI
ESN 362
WINOOSKI PD
WINOOSKI FD
SAINT MICHAELS RESCUE
COLCHESTER
VETERANS RD
314
260
ACADEMY LN
ESN 470
COLCHESTER PD
COLCHESTER FD
SAINT MICHAELS RESCUE
80
50
206
WINCHESTER PL
MOUNT MANSFIELD AVE
MOUNT STERLING AVE
CAMEL HUMP RD
JOHNSON AVE
120 124 108 136 128 114 102 140 115 105 94 86 115 100 95 89 78 72 113 84 81 62 100 109 92 78 71 52 101 95 70 67 46 94 87 62 55 38 99 81 54 49 41 89 71 48 33 83 62 56 30 25 75 69 65 46 55 38 22 17 16 14 11 30 20 14 8
Page 94
Date: 5/24/2016
1 in = 200 feet

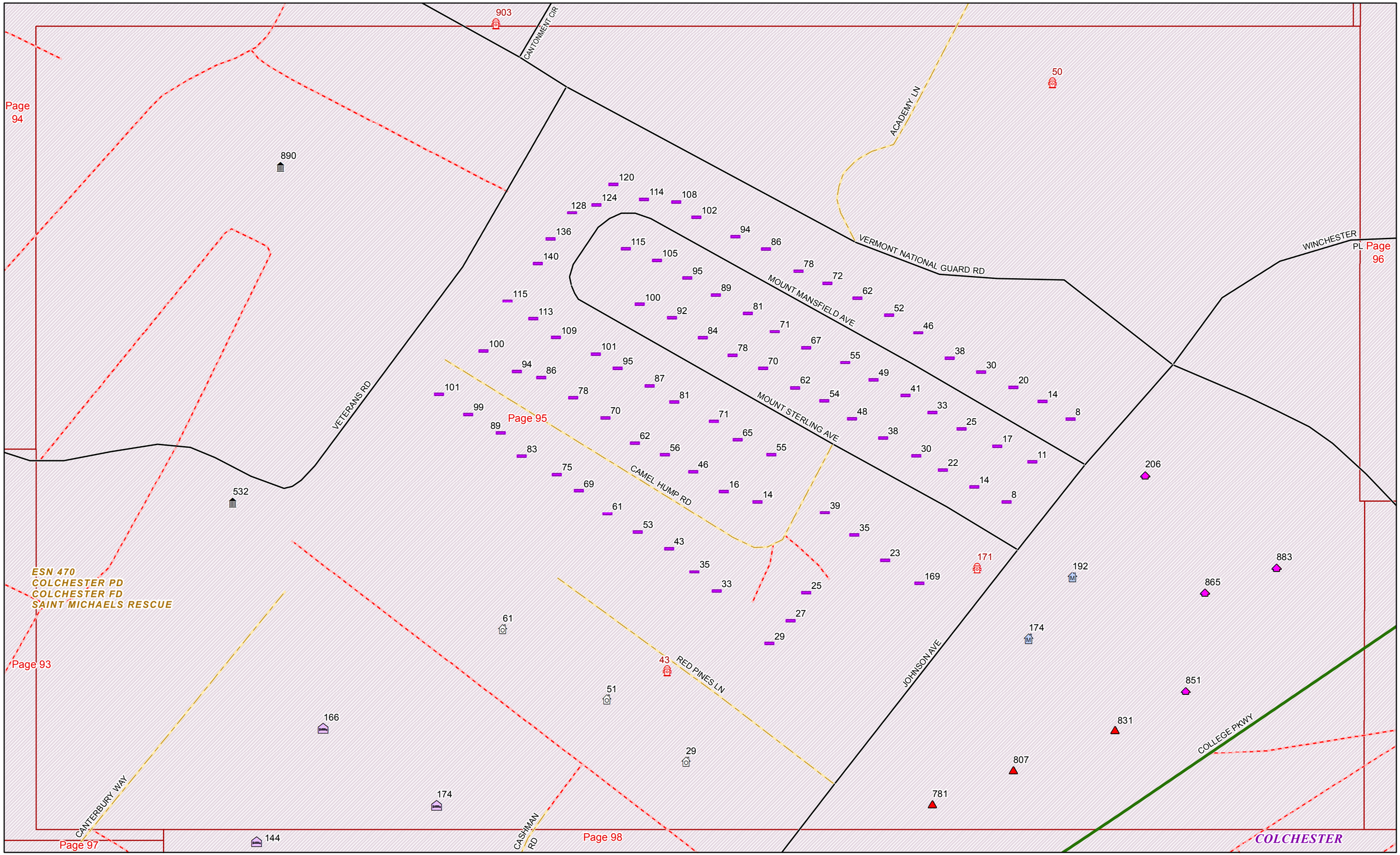


Page 95 Date: 5/24/2016 1 in = 100 feet

Page 90
Page 94
Page 96
Page 95
Page 93
COLCHESTER
ESN 470
COLCHESTER PD
COLCHESTER FD
SAINT-MICHAELS-RESCUE
ESN 453
ESSEX PD
ESSEX FD
ESSEX RESCUE
ESSEX
TOWN
ACADEMY LN
TROY AVE
HEGEMAN AVE
BARNES AVE
COOLIDGE CT
GILMAN CIR
JEFFERSON DR
WINCHESTER PL
LINCOLN DR
TRUMAN DR
DOUGLAS DR
COLLEGE PKWY
VERMONT NATIONAL GUARD RD
JOHNSON AVE
MOUNT MANSFIELD AVE
STUDENT LN
CATAMOUNT LN
ETHAN ALLEN AVE
UNIVERSITY LN
ESSEX RD
DALTON DR
FORT PKWY
WOODSIDE DR
Fort Ethan Allen Parade Grounds
462
51
46
20
478
476
475
211
771
857
851
843
492
860
862
513
81
103
17
34
54
409
201
33
56
408
24
38
407
56
36
406
143
21
33
405
35
404
32
34
402
69
978
994
1006
1008
26
1022
153
13
139
11
113
107
645
63
35
84
18
27
50
7
36
46
20
28
85
95
106
23
45
67
98
100
37
80
15
35
15
29
53
39
38
97
105
795
98
725
50
314
260
80
50
20
14
8
17
11
8
206
2
15
571
22

GILBROOK RD
Gilbrook Natural Area
ESN 362
WINOOSKI PD
WINOOSKI FD
SAINT MICHAELS RESCUE
WINOOSKI
GAIL ST
ROGER ST
BERNARD ST
LAFOUNTAIN ST
REGINALD ST
FLORIDA AVE
CAMPUS RD
SULLIVAN LN
ALUMNI COR
LYONS LN
PLACE SAINT MICHEL
CANTERBURY WAY
PONTIGNY PL
CASHMAN RD
Page 93
Page 95
Page 97
Page 98
E ALLEN ST
ESN 656
WILLISTON VSP
WINOOSKI FD
SAINT MICHAELS RESCUE
INTERSTATE 89 N
ENTRANCE EXIT
ROLAND CT
GORGE RD
COLLEGE PKWY
LIME KILN RD
COLCHESTER
ESN 470
COLCHESTER PD
COLCHESTER FD
SAINT MICHAELS RESCUE


Date: 5/24/2016
1 in = 198 feet

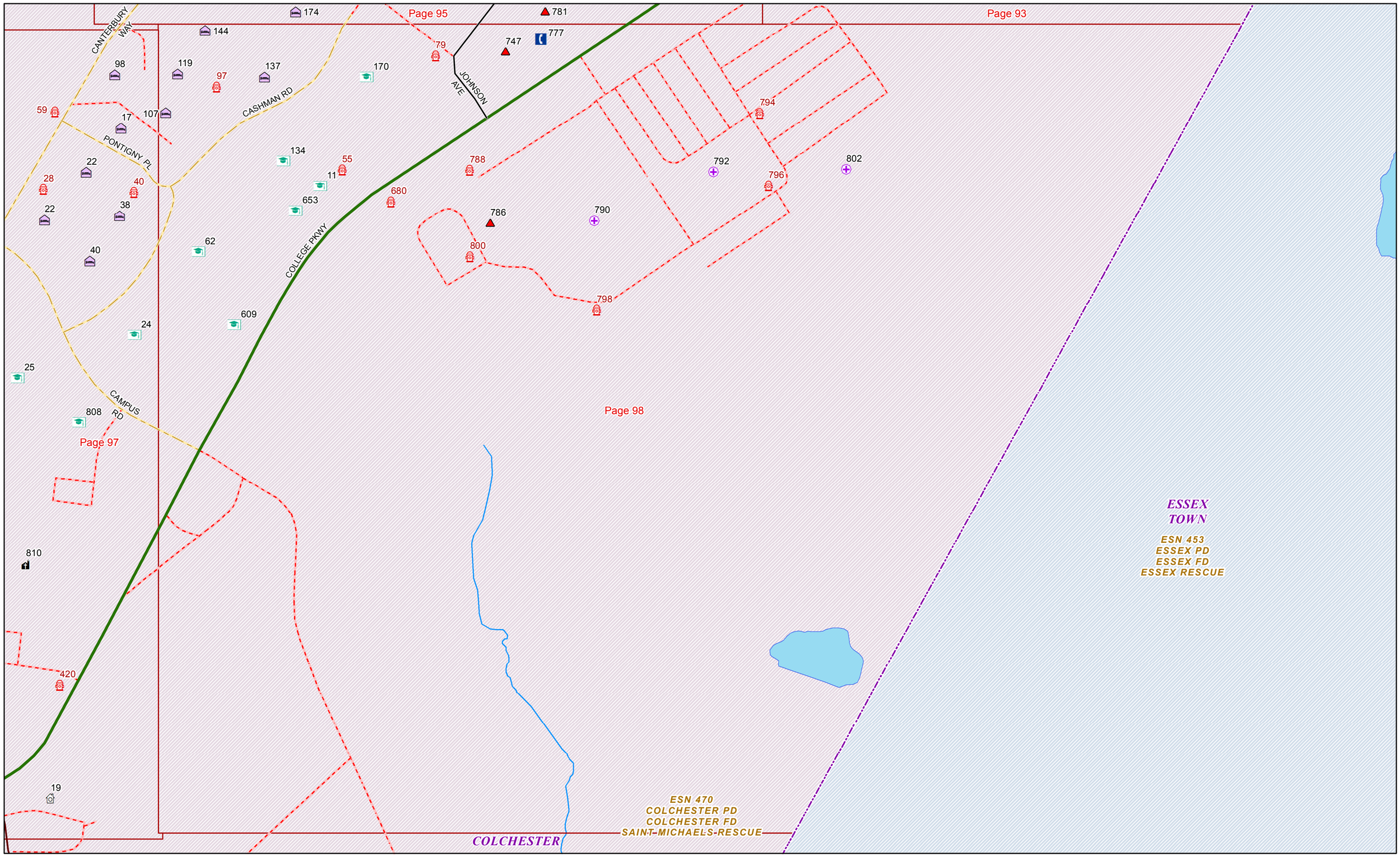




Date: 5/24/2016

1 in = 198 feet