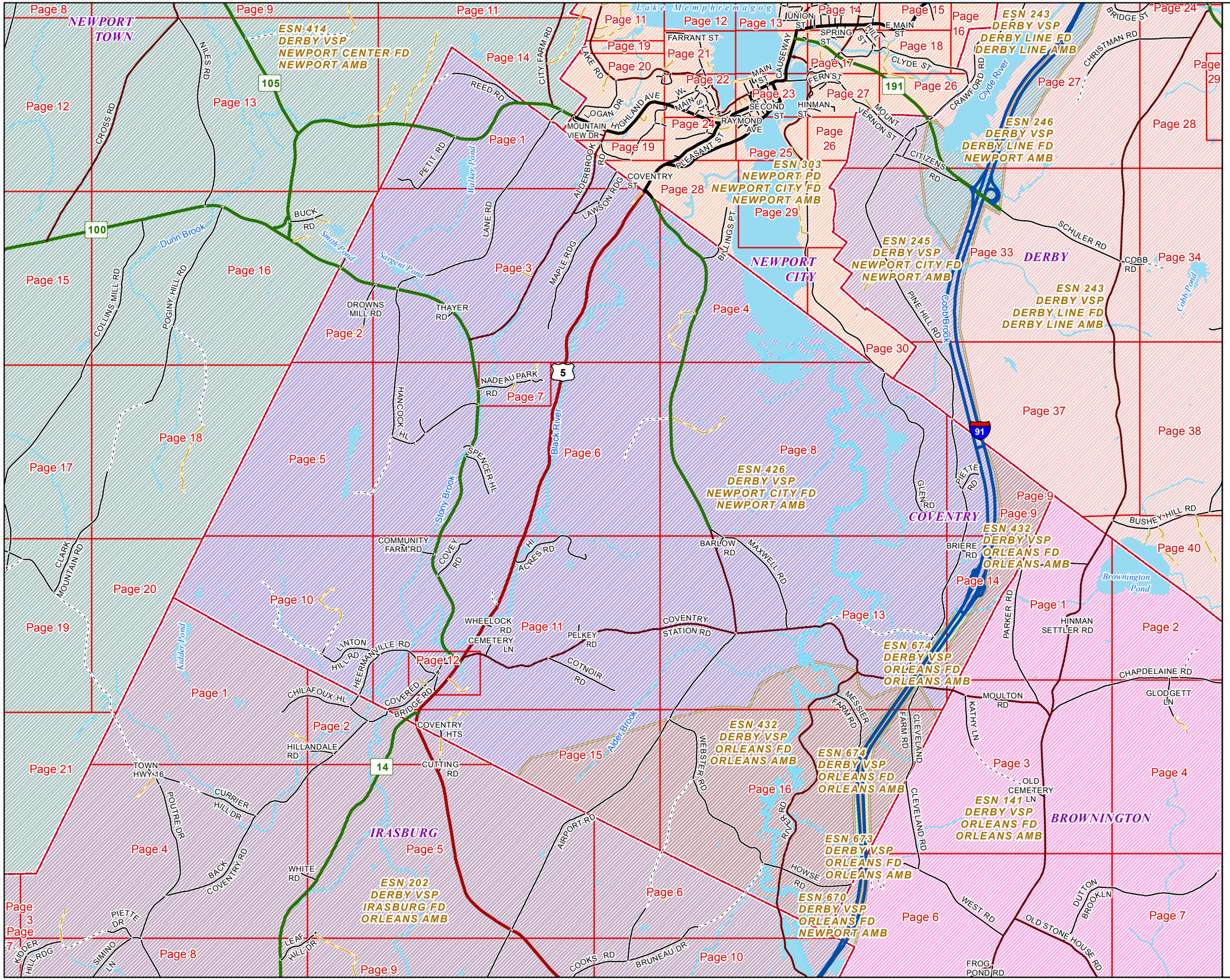

VERMONT

E9-1-1 MapBook

Coventry

E9-1-1 MapBook with GIS Data

Use constraints: The 9-1-1 related data layers (Esites, Landmarks, Roads, Driveways, Footprints, Atlas Sheets, ESZ, etc.) were developed and designed for Enhanced 9-1-1 purposes only. The user should understand that the nature of the Enhanced 9-1-1 data layers means they are never complete. **Each municipal government is responsible for maintenance of the E9-1-1 database.** Other data (non-E9-1-1 related) used in the Vermont E9-1-1 MapBook is acquired from the Vermont Center for Geographic Information (VCGI) (vcgi.vermont.gov) and local Regional Planning Commissions.

Disclaimer:
This Vermont E9-1-1 MapBook and GIS data is for general reference only. Data layers that appear on the map may or may not be accurate, current or otherwise reliable. The E9-1-1 Board and the State of Vermont make no representations of any kind, including but not limited to the warranties of merchantability or fitness for a particular use, not are any such warranties to be implies with respect to the GIS data and MapBook.

For Questions/Updates:
Contact VT Enhanced 9-1-1 Board:
Phone: 802-828-4911
Email: e911.info@vermont.gov
Website: e911.vermont.gov

4/13/2016

Named Roads

-- A --

	Community	Low	High	Pages
AIRPORT RD	COVENTRY	0	82	3,4
AIRPORT RD	COVENTRY	0	0	4
AIRPORT RD	COVENTRY	0	3112	8,13
AIRPORT RD	COVENTRY	1407	2066	4,8
AIRPORT RD	COVENTRY	2260	3004	8
AIRPORT RD	COVENTRY	3553	3808	13
AIRPORT RD	COVENTRY	3980	4645	13,16
AIRPORT RD	COVENTRY	5116	5818	15,16
AIRPORT RD	NEWPORT CITY	0	33	3
ALDERBROOK RD	COVENTRY	0	192	1
ALDERBROOK RD	COVENTRY	0	605	1,3
ALDERBROOK RD	COVENTRY	760	1292	3
ALDERBROOK RD	COVENTRY	1370	1548	3
ALDERBROOK RD	NEWPORT CITY	0	190	1
AVIATION LN	COVENTRY	0	0	6,8

-- B --

	Community	Low	High	Pages
BACK COVENTRY RD	IRASBURG	0	4576	15
BARLOW RD	COVENTRY	0	0	13
BILLINGS PT	COVENTRY	0	108	4
BLAKE RD	COVENTRY	0	84	6
BRIERE RD	COVENTRY	0	0	14
BRIERE RD	COVENTRY	0	54	14
BRUNEAU DR	IRASBURG	0	676	16

-- C --

	Community	Low	High	Pages
CEMETERY LN	COVENTRY	0	0	11
CLEVELAND FARM RD	COVENTRY	0	507	3,13,16
COMMUNITY FARM RD	COVENTRY	46	285	11
CONWAY CT	COVENTRY	23	36	12
COTNOIR RD	COVENTRY	0	413	11
COVENTRY HEIGHTS RD	IRASBURG	278	279	15
COVENTRY HTS	COVENTRY	0	113	15
COVENTRY HTS	COVENTRY	212	279	15
COVENTRY ST	NEWPORT CITY	0	0	3
COVENTRY STATION RD	COVENTRY	48	106	11,12
COVENTRY STATION RD	COVENTRY	224	434	11
COVENTRY STATION RD	COVENTRY	0	0	13
COVENTRY STATION RD	COVENTRY	0	2922	13
COVENTRY STATION RD	COVENTRY	927	1018	11
COVENTRY STATION RD	COVENTRY	1683	2352	11,13
COVENTRY STATION RD	COVENTRY	2477	2698	13
COVENTRY STATION RD	COVENTRY	3960	3989	13
COVENTRY STATION RD	COVENTRY	4209	4420	3,13,14
COVERED BRIDGE RD	COVENTRY	0	10	12
COVERED BRIDGE RD	COVENTRY	0	182	12
COVERED BRIDGE RD	COVENTRY	64	136	12
COVERED BRIDGE RD	COVENTRY	208	388	11,12,15
COVEY RD	COVENTRY	96	294	11

-- D --

	Community	Low	High	Pages
DROWNS MILL RD	COVENTRY	13	320	2,3
DROWNS MILL RD	COVENTRY	356	465	2

-- F --

	Community	Low	High	Pages
FARBERS MILL RD	COVENTRY	32	138	11

-- G --

	Community	Low	High	Pages
GALLUP RD	COVENTRY	101	232	12
GLEN RD	COVENTRY	2880	3552	8,9
GLEN RD	NEWPORT CITY	1505	2090	8

-- H --

	Community	Low	High	Pages
HAMEL RD	COVENTRY	0	0	16
HANCOCK HL	COVENTRY	0	2001	3,6
HANCOCK HL	COVENTRY	0	0	6
HANCOCK HL	COVENTRY	95	386	6
HANCOCK HL	COVENTRY	712	823	6
HEERMANVILLE RD	COVENTRY	0	9	12
HEERMANVILLE RD	COVENTRY	56	550	11,12
HEERMANVILLE RD	COVENTRY	0	862	10,11
HI ACRES RD	COVENTRY	269	876	6,11
HILLCREST DR	COVENTRY	0	102	11,12
HILLCREST DR	COVENTRY	0	24	12
HODGDON RD	COVENTRY	53	54	15
HOWSE RD	COVENTRY	104	424	16

-- I --

	Community	Low	High	Pages
I 91 N REST AREA	COVENTRY	0	0	14
I 91 S REST AREA	COVENTRY	0	0	14
INTERSTATE 91 N	BROWNINGTON	0	0	6,16
INTERSTATE 91 N	COVENTRY	0	0	13,14
INTERSTATE 91 N	COVENTRY	0	0	14
INTERSTATE 91 N	COVENTRY	0	0	6,13,16
INTERSTATE 91 N	COVENTRY	0	0	9
INTERSTATE 91 N	COVENTRY	0	0	9,14
INTERSTATE 91 N	DERBY	0	0	9
INTERSTATE 91 S	BROWNINGTON	0	0	6,16
INTERSTATE 91 S	COVENTRY	0	0	14
INTERSTATE 91 S	COVENTRY	0	0	6,13,14,16
INTERSTATE 91 S	COVENTRY	0	0	9
INTERSTATE 91 S	COVENTRY	0	0	9,14
INTERSTATE 91 S	DERBY	0	0	9

-- L --

	Community	Low	High	Pages
LANDFILL LN	COVENTRY	21	148	4
LANE RD	COVENTRY	173	1180	1,3,14
LARAMEE RD	COVENTRY	0	0	8
LARAMEE RD	COVENTRY	19	428	8
LAWSON RDG	COVENTRY	0	223	3
LAWSON RDG	COVENTRY	262	518	1,3
LINTON HILL RD	COVENTRY	0	0	10
LINTON HILL RD	COVENTRY	0	641	10
LINTON HILL RD	COVENTRY	0	0	10,11

-- M --

	Community	Low	High	Pages
MAIN ST	COVENTRY	14	108	12
MAIN ST	COVENTRY	128	168	12
MAIN ST	COVENTRY	235	352	12
MAIN ST	COVENTRY	0	195	12
MAPLE RDG	COVENTRY	38	1162	3
MAXWELL RD	COVENTRY	0	0	8,13
MAXWELL RD	COVENTRY	213	854	13
MESSIER FARM RD	COVENTRY	360	452	13,16
MOULTON RD	BROWNINGTON	0	0	3,14

-- N --

	Community	Low	High	Pages
NADEAU PARK RD	COVENTRY	0	554	7
NADEAU PARK RD	COVENTRY	17	250	6,7
NADEAU PARK RD	COVENTRY	413	446	7
NATURAL HL	COVENTRY	35	48	7
NEBELSKI RD	COVENTRY	127	218	16

-- O --

	Community	Low	High	Pages
OVERLOOK LN	COVENTRY	35	108	7

-- P --

	Community	Low	High	Pages
PELKEY RD	COVENTRY	0	109	11
PETIT RD	COVENTRY	74	710	1,3
PIETTE RD	COVENTRY	23	182	9
PINE HILL RD	COVENTRY	0	0	13
PINE HILL RD	COVENTRY	0	0	9
PINE HILL RD	COVENTRY	2858	3204	9
PINE HILL RD	COVENTRY	3647	3868	9,14
PINE HILL RD	COVENTRY	4092	4630	13,14
PINE HILL RD	COVENTRY	4717	5056	13
PINE HILL RD	DERBY	1576	2800	9
PLEASANT VIEW RD	COVENTRY	0	123	1
PRIVATE POND RD	COVENTRY	0	106	2

-- R --

	Community	Low	High	Pages
REDEMPTION RD	COVENTRY	0	148	3
REED RD	COVENTRY	0	0	1,14
REED RD	COVENTRY	4	438	1
RESERVOIR RD	COVENTRY	0	0	10
RIEGEL RD	COVENTRY	26	159	1,14
RIEGEL RD	BROWNINGTON	0	0	1,14
RILEY RD	COVENTRY	50	82	12
RIVER RD	COVENTRY	0	0	13
RIVER RD	COVENTRY	0	2199	16
RIVER RD	COVENTRY	552	983	13,16
RIVER RD	COVENTRY	1379	1852	16
RIVER RD	IRASBURG	99	358	16

-- S --

	Community	Low	High	Pages
SAINT ONGE RD	COVENTRY	44	127	6
SPENCER HL	COVENTRY	97	388	6
SYLVESTER DR	COVENTRY	50	151	3

-- T --

	Community	Low	High	Pages
THAYER RD	COVENTRY	0	46	3
TOWN HWY 11	IRASBURG	0	0	16
TOWN HWY 20	COVENTRY	0	0	13
TOWN HWY 23	COVENTRY	0	0	5,6
TOWN HWY 23	COVENTRY	0	0	6
TOWN HWY 24	COVENTRY	0	0	6
TOWN HWY 29	COVENTRY	0	0	13
TOWN HWY 44	COVENTRY	0	0	16
TOWN HWY 9	IRASBURG	0	0	10

-- U --

	Community	Low	High	Pages
U TURN	COVENTRY	0	0	14
U TURN	COVENTRY	0	0	9
US ROUTE 5	COVENTRY	0	1455	11
US ROUTE 5	COVENTRY	0	0	11,12
US ROUTE 5	COVENTRY	0	269	11,12,15
US ROUTE 5	COVENTRY	0	0	12
US ROUTE 5	COVENTRY	0	348	12
US ROUTE 5	COVENTRY	0	585	12
US ROUTE 5	COVENTRY	0	0	15
US ROUTE 5	COVENTRY	0	23	15
US ROUTE 5	COVENTRY	0	4856	3,6,11
US ROUTE 5	COVENTRY	1145	1194	11
US ROUTE 5	IRASBURG	4349	4484	15

-- V --

	Community	Low	High	Pages
VT ROUTE 105	COVENTRY	0	0	1
VT ROUTE 105	COVENTRY	0	1059	1
VT ROUTE 105	COVENTRY	1157	1494	1,14
VT ROUTE 105	NEWPORT TOWN	0	0	1,14
VT ROUTE 105	NEWPORT TOWN	218	324	1,14
VT ROUTE 14	COVENTRY	1	93	15
VT ROUTE 14 N	COVENTRY	0	884	11
VT ROUTE 14 N	COVENTRY	0	0	2
VT ROUTE 14 N	COVENTRY	0	4089	2,3
VT ROUTE 14 N	COVENTRY	0	0	3
VT ROUTE 14 N	COVENTRY	0	2659	3,6
VT ROUTE 14 N	COVENTRY	0	0	6
VT ROUTE 14 N	COVENTRY	0	1976	6
VT ROUTE 14 N	COVENTRY	0	1646	6,11
VT ROUTE 14 N	COVENTRY	144	740	11,12
VT ROUTE 14 N	COVENTRY	2900	2917	3
VT ROUTE 14 N	COVENTRY	3240	3258	3

-- W --

	Community	Low	High	Pages
WEBSTER RD	COVENTRY	0	1422	16
WEBSTER RD	COVENTRY	103	628	16
WEBSTER RD	COVENTRY	1656	1717	16
WHEELOCK RD	COVENTRY	0	63	11

Generated by GeoLynx® DMS

Legend

ESITES

SITETYPE

- **COMMERCIAL
- **CULTURAL
- **EDUCATIONAL
- **GOVERNMENT
- **INDUSTRIAL
- **OTHER COMMERCIAL
- **PUBLIC GATHERING
- **UTILITY
- ABANDONED
- ACCESS POINT
- ACCESSORY BARN
- ACCESSORY BUILDING
- AIR SUPPORT / MAINTENANCE FACILITY
- AIR TRAFFIC CONTROL CENTER / COMMAND CENTER
- AIRPORT TERMINAL
- AMBULANCE SERVICE
- AUDITORIUM / CONCERT HALL / THEATER / OPERA HOUSE
- BANK
- BOAT RAMP / DOCK
- BORDER CROSSING
- BORDER PATROL
- BREWERY
- BUS STATION / DISPATCH FACILITY
- CAMP
- CAMPGROUND
- CEMETERY
- CITY / TOWN HALL
- COAST GUARD
- COLLEGE / UNIVERSITY
- COMMERCIAL CONSTRUCTION SERVICE
- COMMERCIAL FARM
- COMMERCIAL GARAGE
- COMMERCIAL W/RESIDENCE
- COMMUNICATION BOX
- COMMUNICATION TOWER
- COMMUNITY / RECREATION FACILITY
- CONDOMINIUM
- COURT HOUSE
- CUSTOMS SERVICE
- DAY CARE FACILITY
- DEVELOPMENT SITE
- EBS TOWER
- EMERGENCY PHONE / CALLBOX
- FAIR / EXHIBITION/ RODEO GROUNDS
- FERRY TERMINAL / DISPATCH FACILITY
- FIRE STATION
- FISH FARM / HATCHERY
- FITNESS FACILITY
- FOOD DISTRIBUTION CENTER
- GAS STATION
- GATED W/BUILDING
- GATED W/O BUILDING
- GOLF COURSE
- GRAVEL PIT / QUARRY / MINE
- GREENHOUSE / NURSERY
- GROCERY STORE
- HARBOR / MARINA
- HAZARDOUS MATERIALS FACILITY
- HAZARDOUS STORAGE FACILITY
- HEALTH CLINIC
- HELIPAD / HELIPORT / HELISPOT
- HISTORIC SITE / POINT OF INTEREST
- HOSPITAL / MEDICAL CENTER
- HOUSE OF WORSHIP
- HYDROELECTRIC FACILITY
- ICE ARENA
- INSTITUTIONAL RESIDENCE / DORM / BARRACKS
- LANDFILL
- LAW ENFORCEMENT
- LIBRARY
- LODGING B&B / HOTEL / MOTEL / INN
- LOOKOUT TOWER
- LUMBER MILL / SAW MILL
- MANUFACTURING FACILITY
- MOBILE HOME
- MORGUE
- MULTI-FAMILY DWELLING
- MUSEUM
- NATIONAL GUARD /
- NUCLEAR FACILITY
- NURSING HOME / LONG TERM CARE
- OFFICE BUILDING
- OIL / GAS FACILITY
- OTHER
- OTHER RESIDENTIAL
- OUTPATIENT CLINIC
- PARK AND RIDE / COMMUTER
- PHARMACY
- PICNIC AREA
- POST OFFICE
- PRISON / CORRECTIONAL FACILITY
- PRIVATE AND EXPRESS SHIPPING FACILITY
- PSAP
- PUBLIC BEACH
- PUBLIC TELEPHONE
- PUBLIC WATER SUPPLY INTAKE
- PUBLIC WATER SUPPLY WELL
- PUMP STATION
- RACE TRACK / DRAGSTRIP
- RAILROAD STATION
- RESIDENTIAL FARM
- REST STOP / ROADSIDE PARK
- RESTAURANT
- RETAIL FACILITY
- RV HOOKUP
- SCHOOL K / 12
- SEASONAL HOME
- SHOOTING RANGE
- SINGLE FAMILY DWELLING
- SKI AREA / ALPINE
- SOLAR FACILITY
- SPORTS ARENA /
- STATE CAPITOL
- STATE GARAGE
- STATE GOVERNMENT FACILITY
- STATE PARK
- STORAGE UNITS
- SUBSTATION
- SUGARHOUSE
- TEMPORARY STRUCTURE
- TOWN GARAGE
- TOWN OFFICE
- TRAILHEAD
- TRANSFER STATION
- UNKNOWN
- US FOREST FACILITY
- US GOVERNMENT FACILITY
- UTILITY POLE W/PHONE
- VETERINARY HOSPITAL / CLINIC
- VISITOR / INFORMATION CENTER
- WAREHOUSE
- WASTE / BIOMASS FACILITY
- WASTEWATER TREATMENT PLANT
- WATER TANK
- WATER TOWER
- WIND FACILITY / WIND TOWER
- YOUTH CAMP

Legend

Roads

- Interstate Highway
- US Highway
- State Highway
- County Highway
- Town Highway Class 1
- Town Highway Class 2
- Town Highway Class 3
- Town Highway Class 4
- Private
- Driveway
- D — — D - Discontinued Road
- LT- - - -LT Legal Trail
- Ferry
- Military - no public access
- National Forest Highway
- State Forest Highway
- Proposed
- Unknown
- Driveways

Hydrants

- Drafting Site
- Dry Hydrant
- Municipal Hydrant
- Pressurized Hydrant

Townline

Emergency Service Zones

FootPrints

- Airport
- Alpine Trail Easiest
- Alpine Trail Intermediate
- Alpine Trail Advanced
- Alpine Trail Expert
- Alpine Glade Marked
- Alpine Glade Not Marked
- Golf Course
- Quarry
- Shopping Center

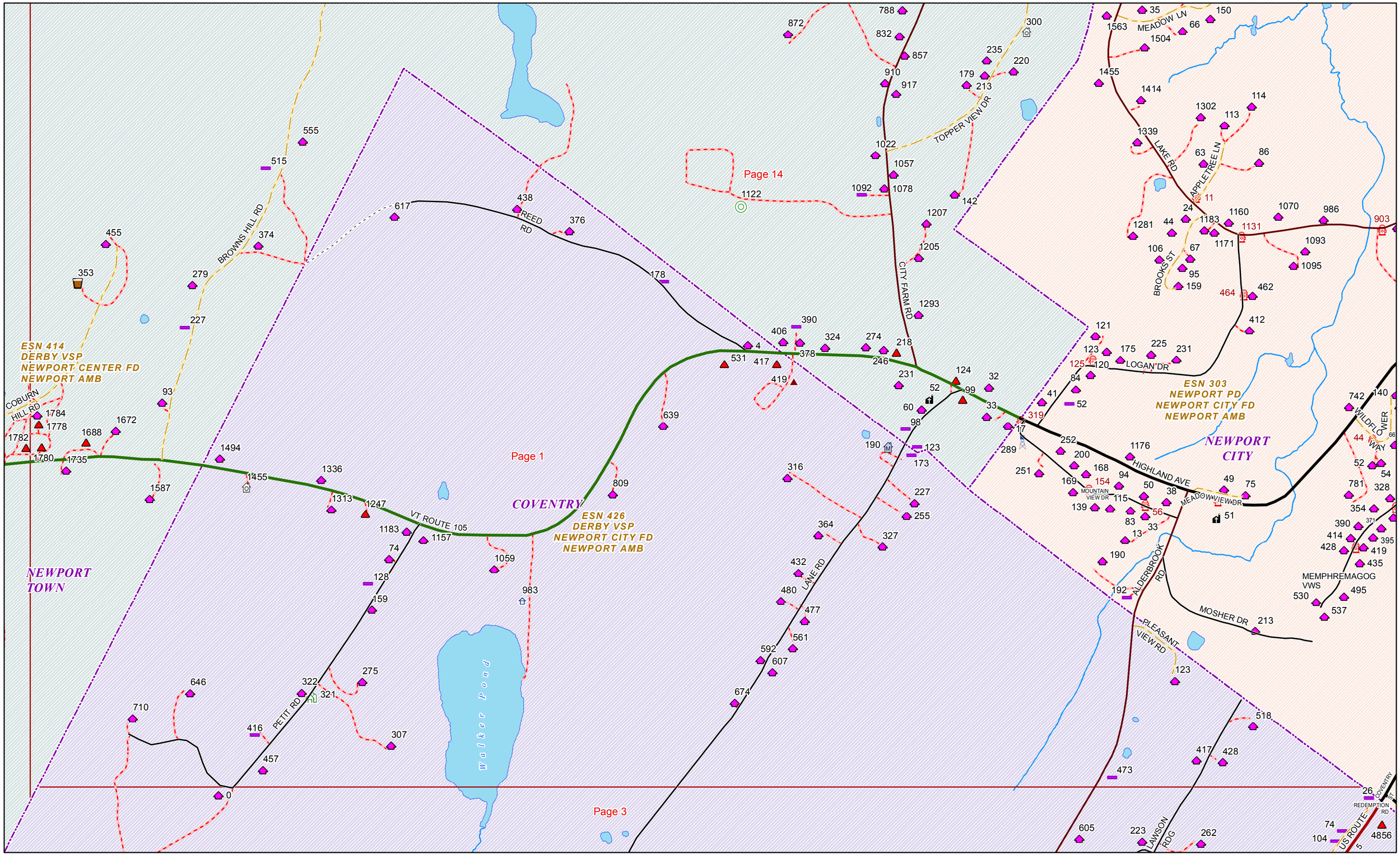

Page 1 Date: 4/13/2016 1 in = 725 feet

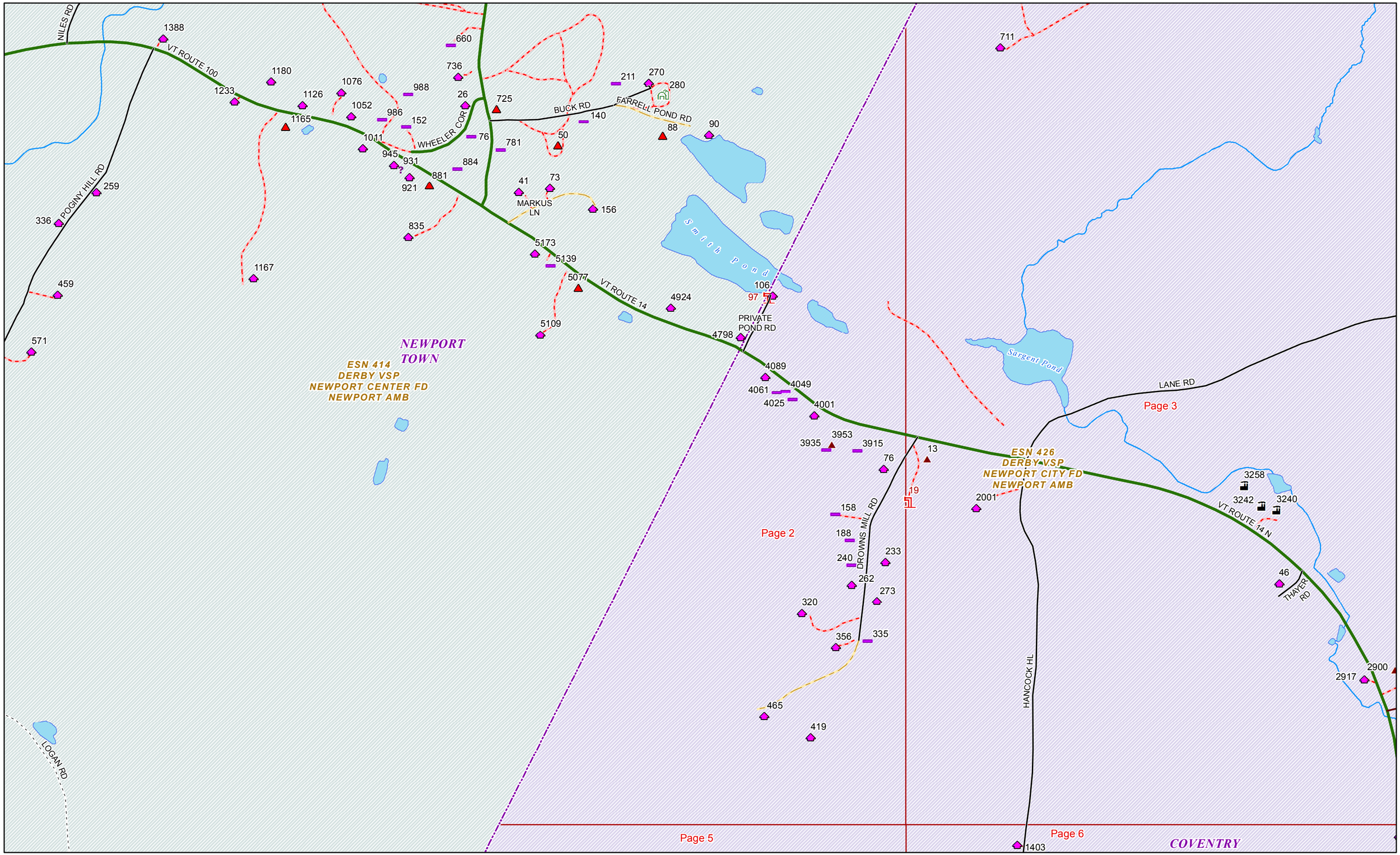

Page 2 Date: 4/13/2016 1 in = 738 feet

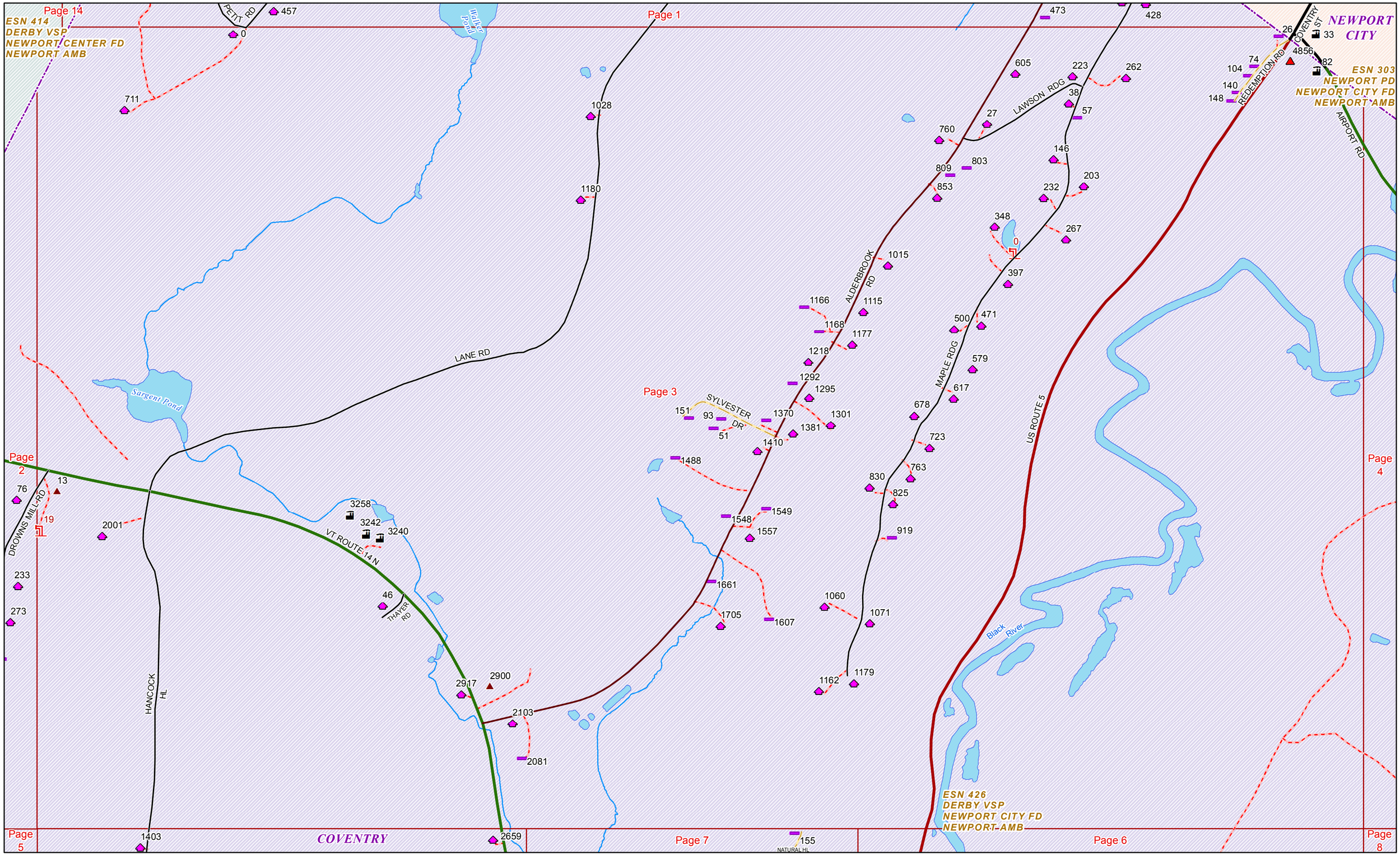

Page 3 Date: 4/13/2016 1 in = 798 feet

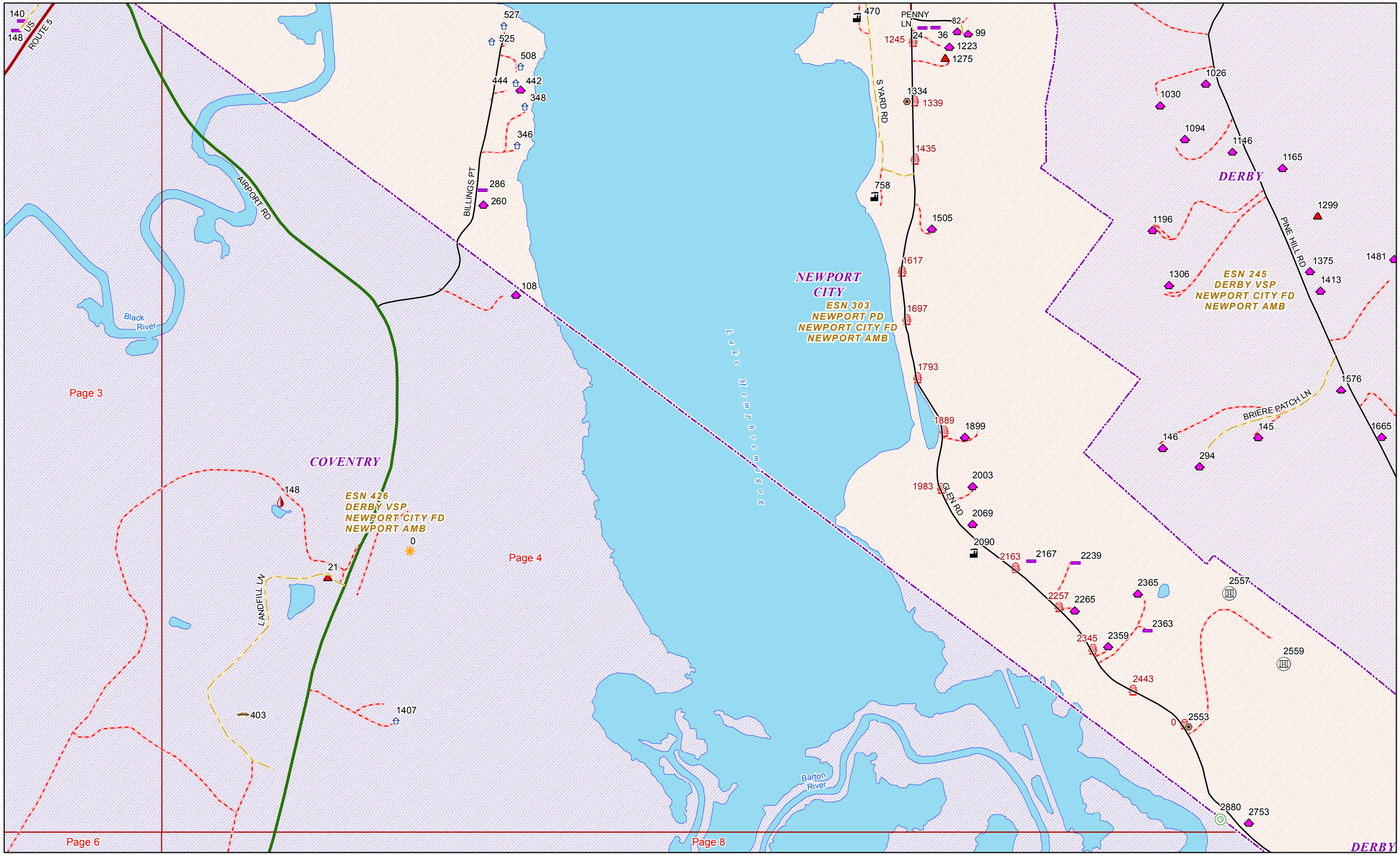

Date: 4/13/2016

1 in = 725 feet

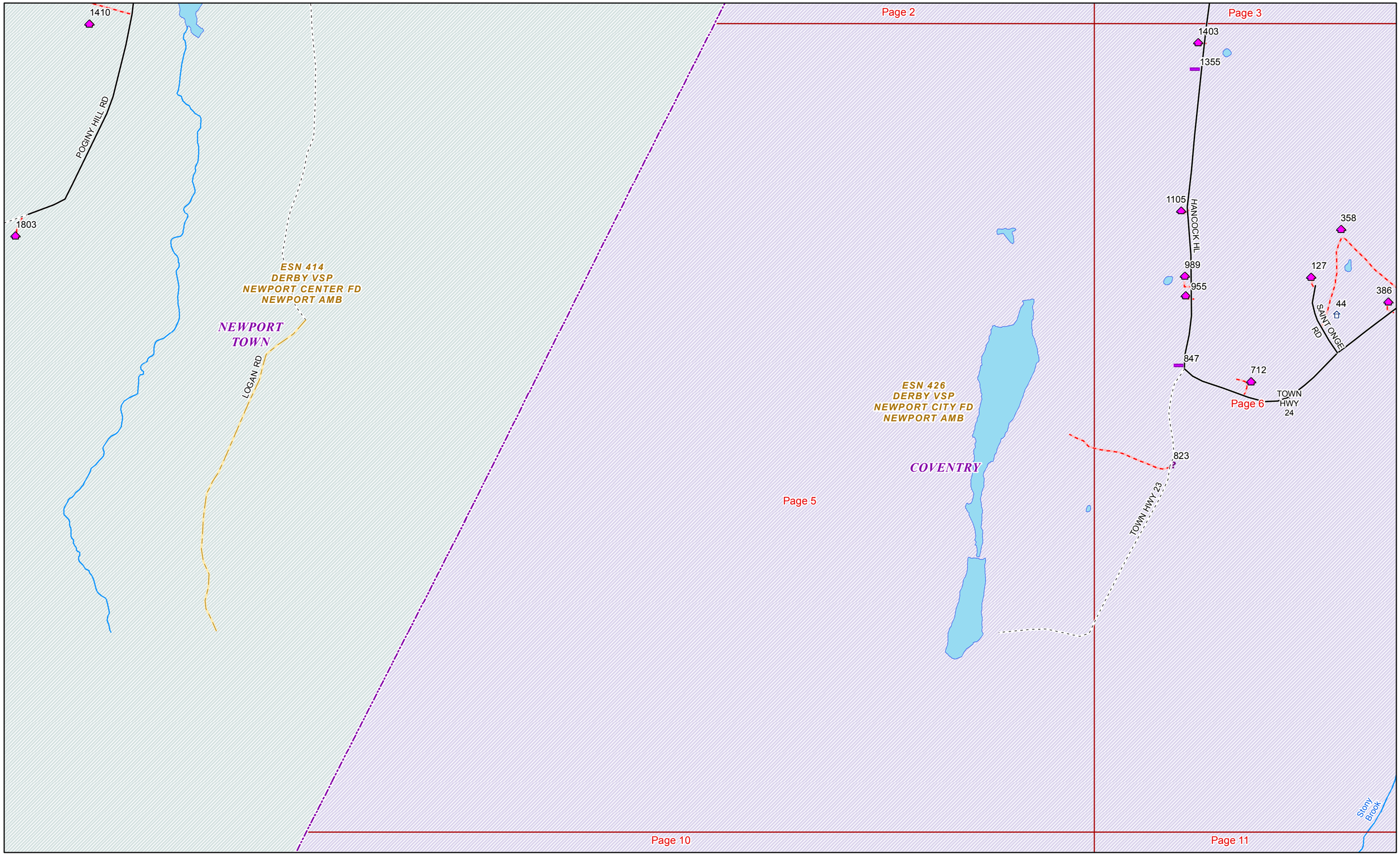

Date: 4/13/2016

1 in = 792 feet

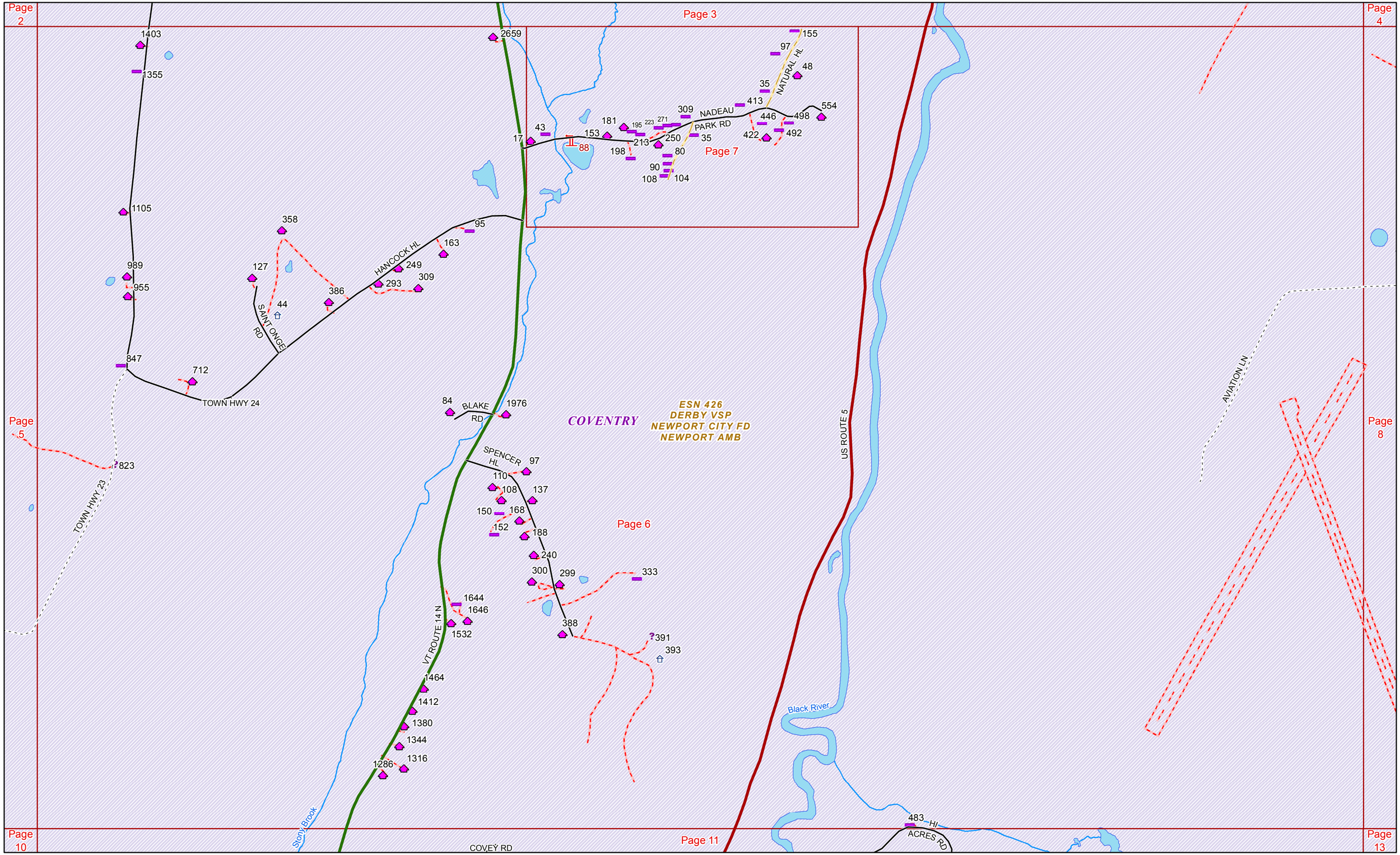

Page 6 Date: 4/13/2016 1 in = 798 feet

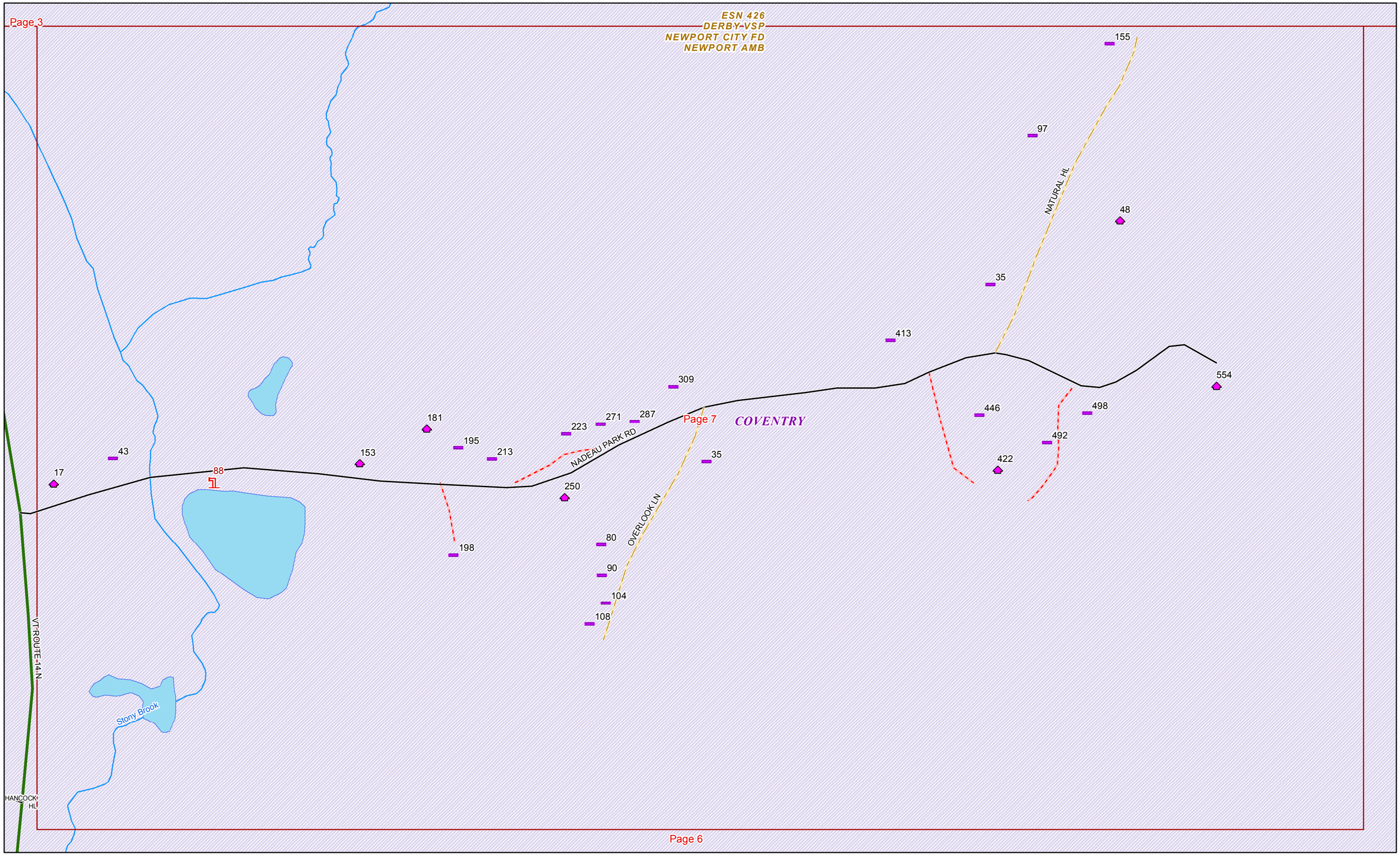

Page 7 Date: 4/13/2016 1 in = 200 feet

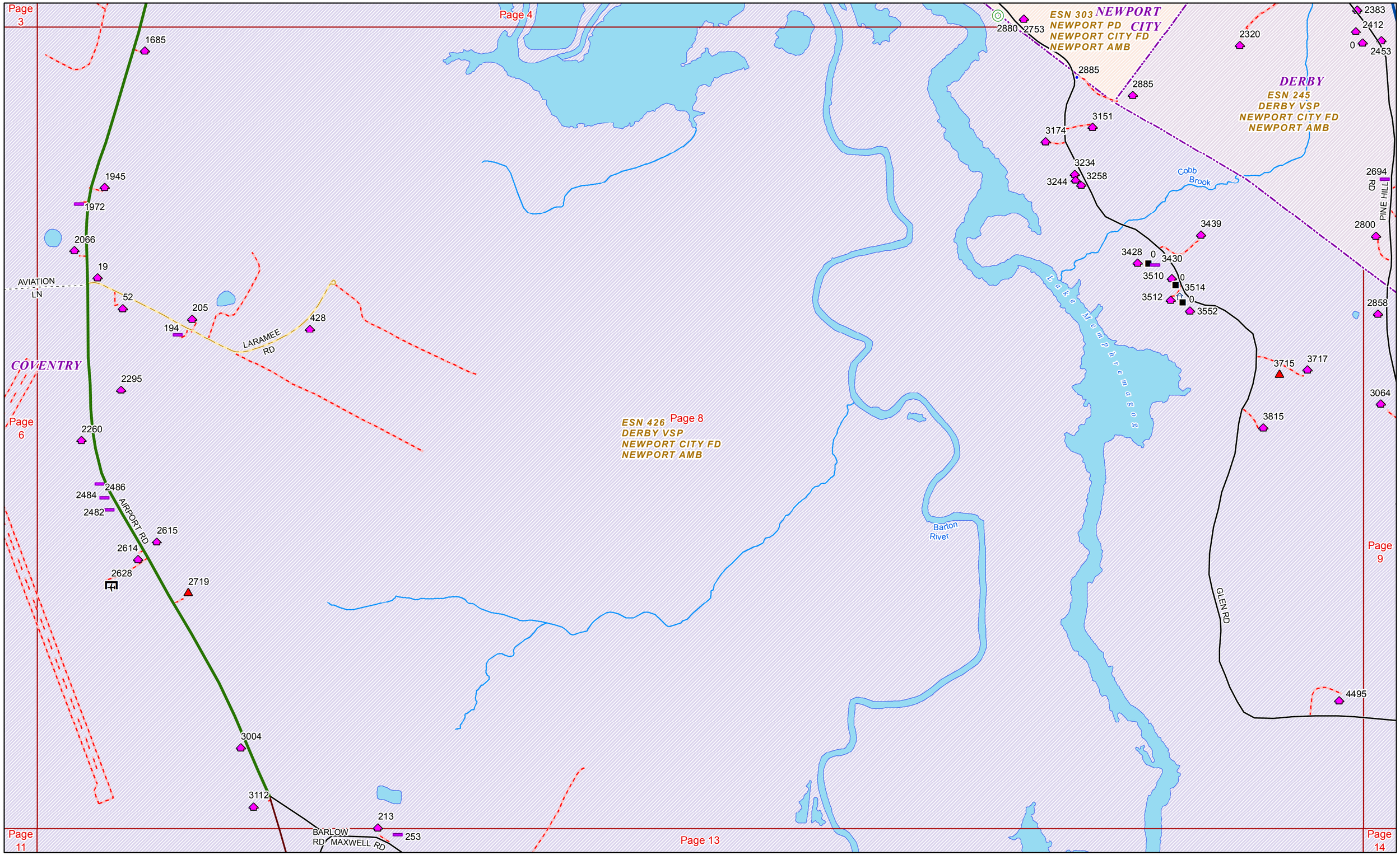

Page 8

Date: 4/13/2016

1 in = 798 feet

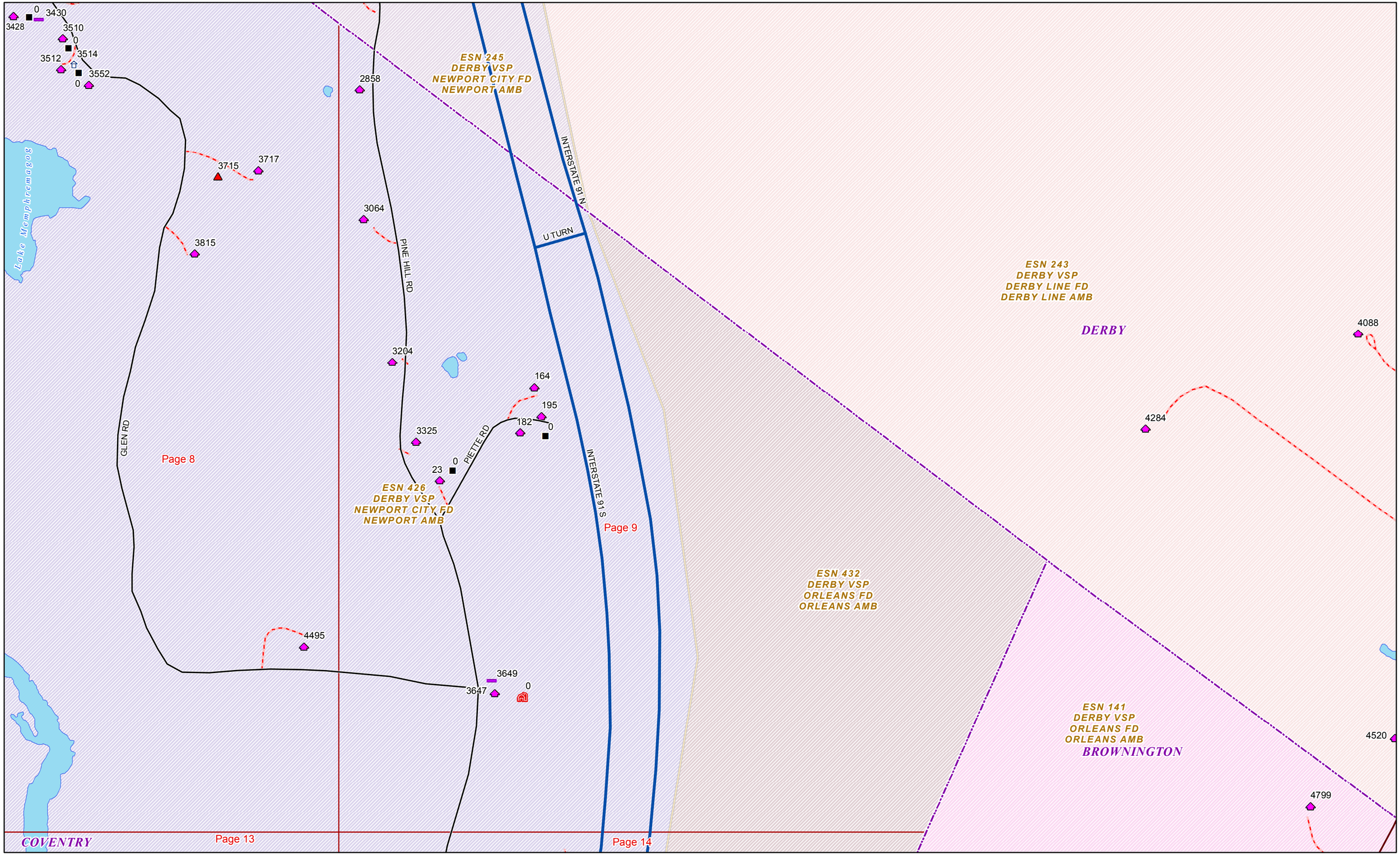

Date: 4/13/2016

1 in = 554 feet

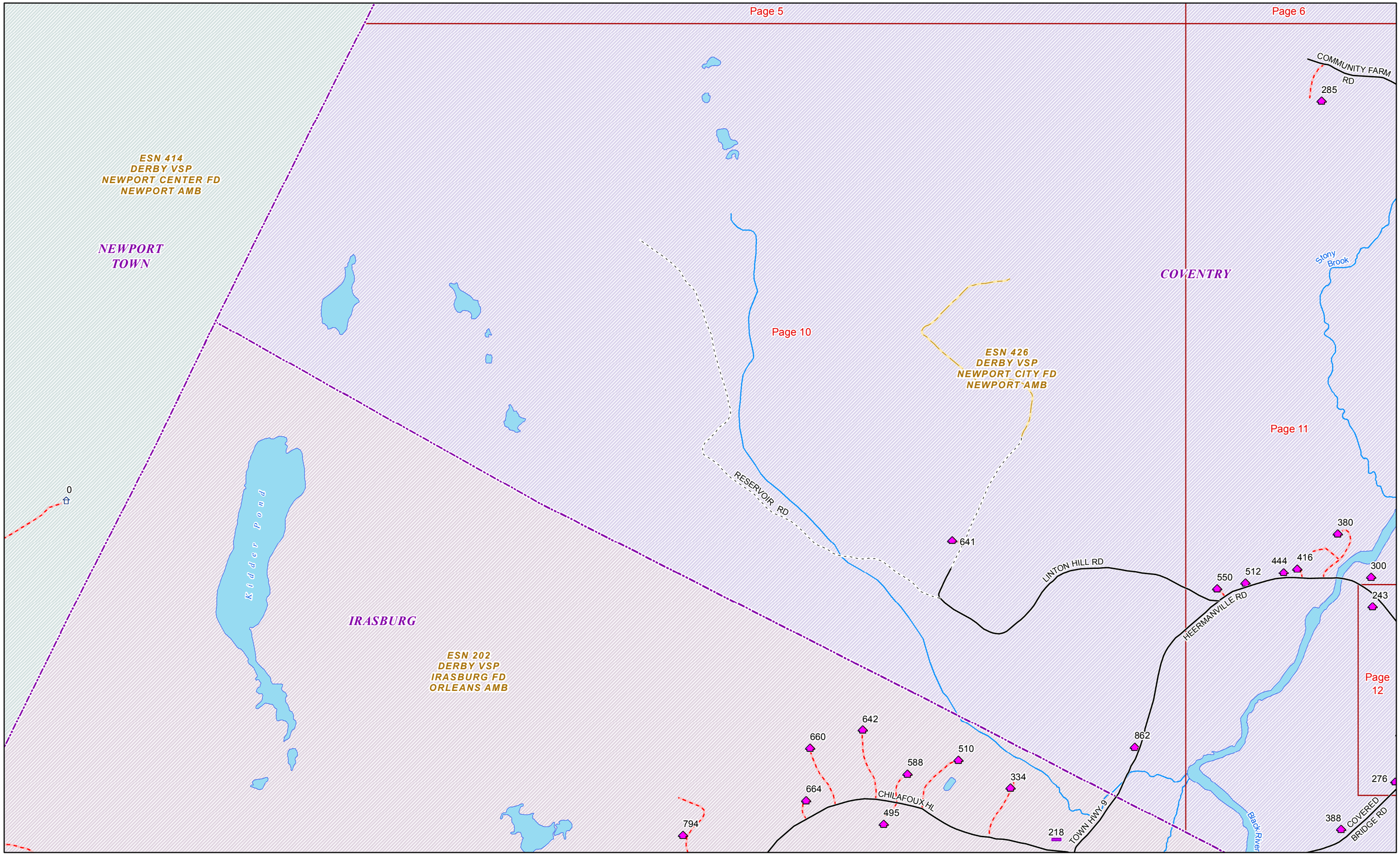

Page 10 Date: 4/13/2016 1 in = 760 feet

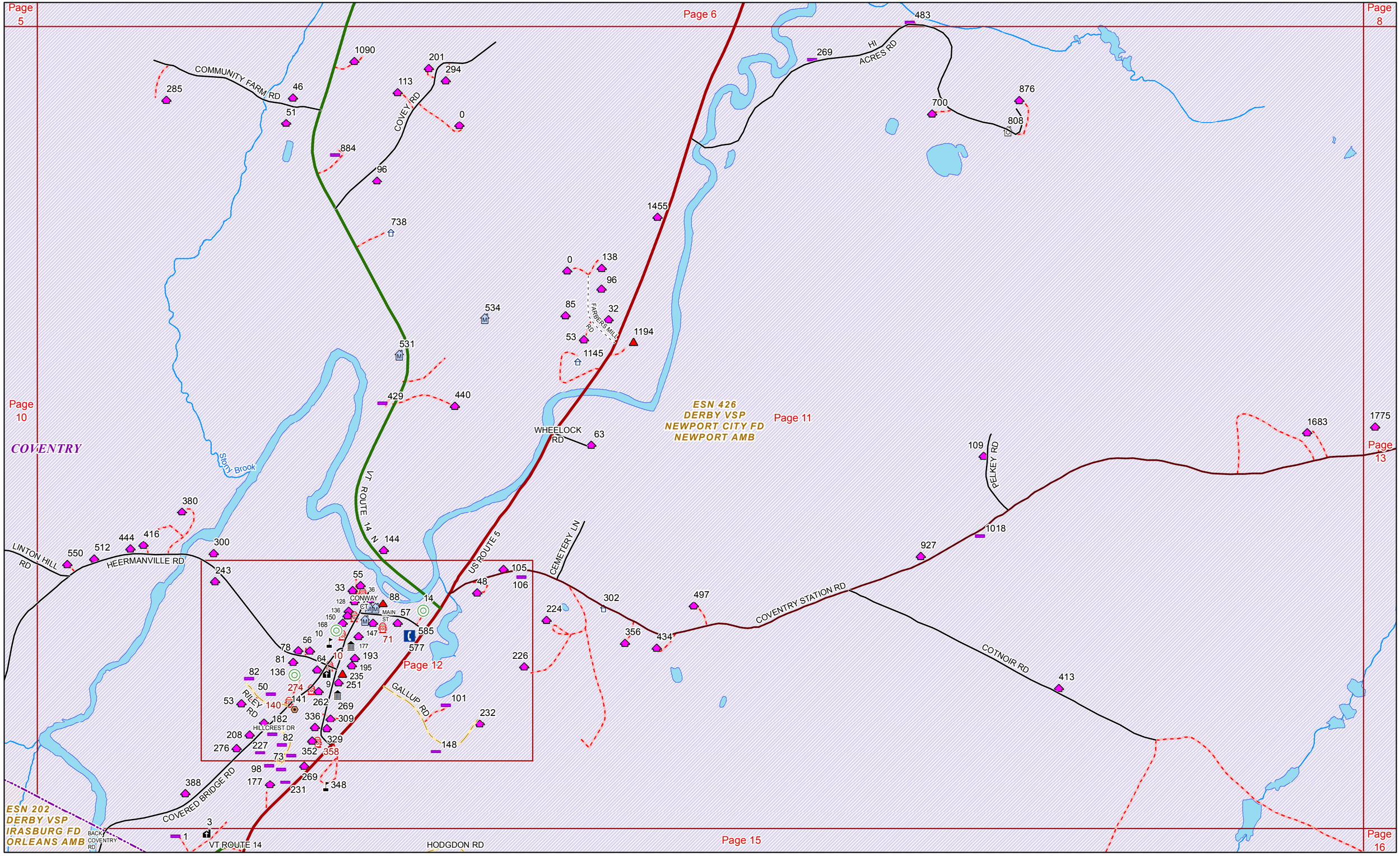

Page 11 Date: 4/13/2016 1 in = 798 feet

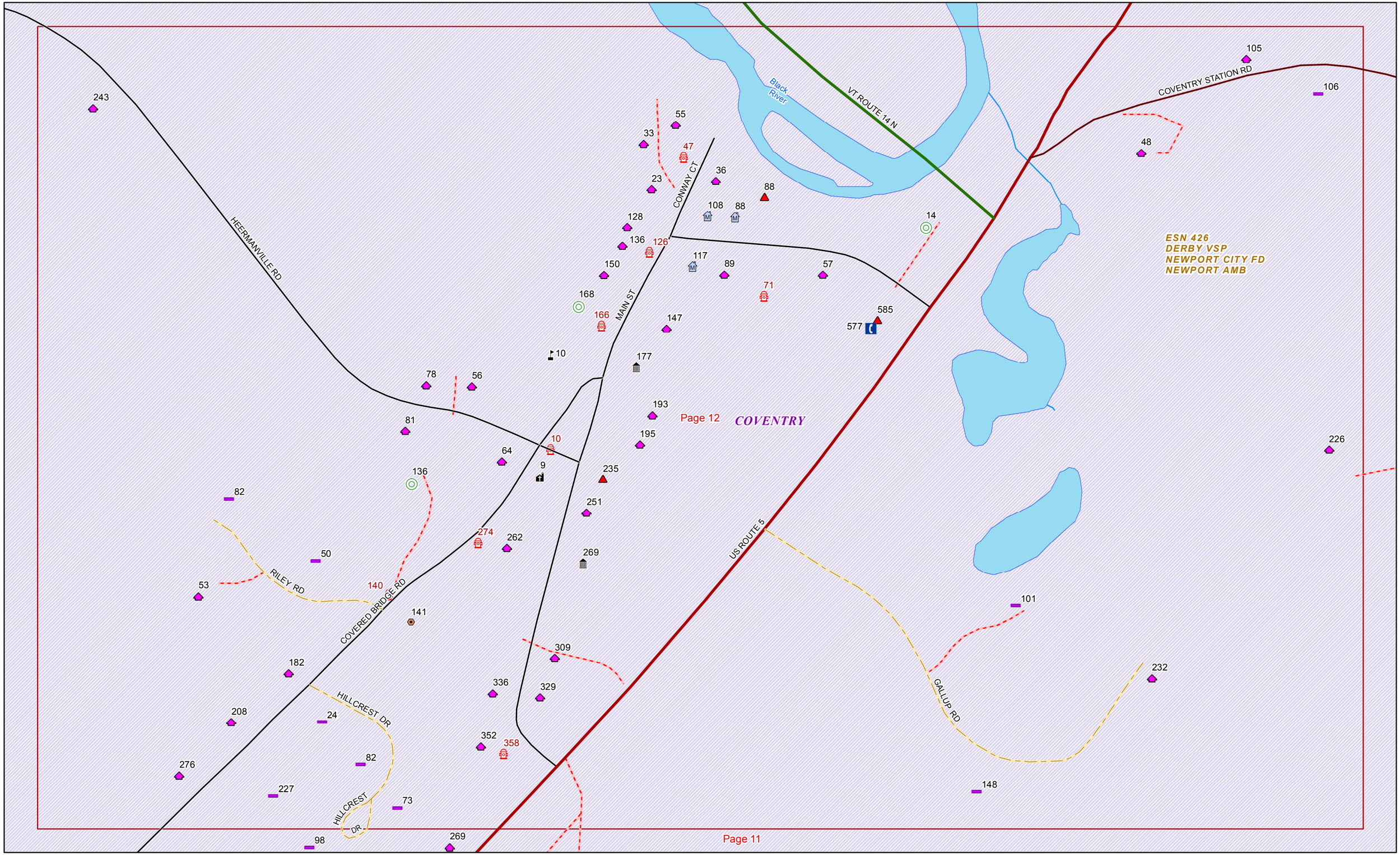

Date: 4/13/2016

1 in = 200 feet

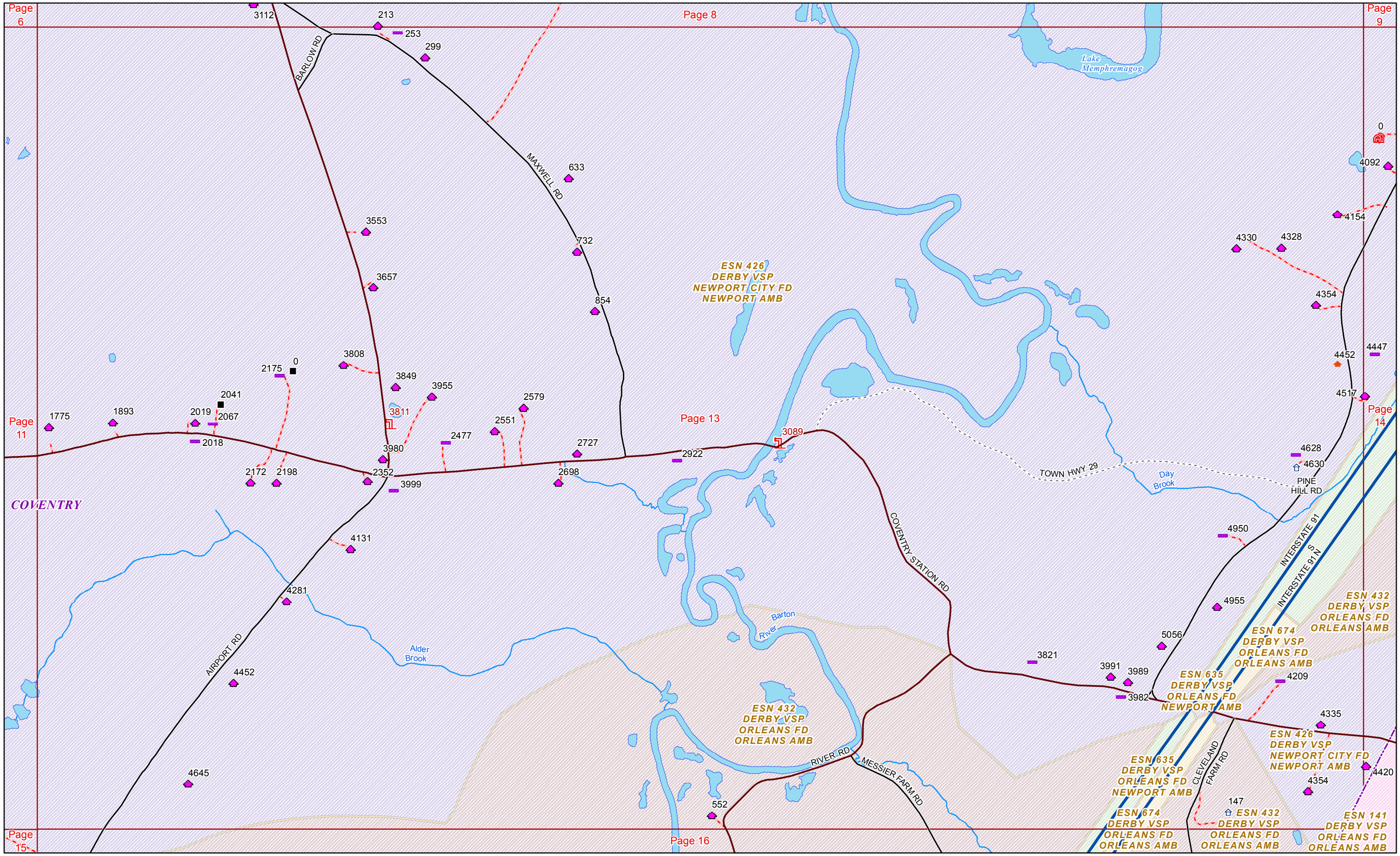

Page 13 Date: 4/13/2016 1 in = 798 feet

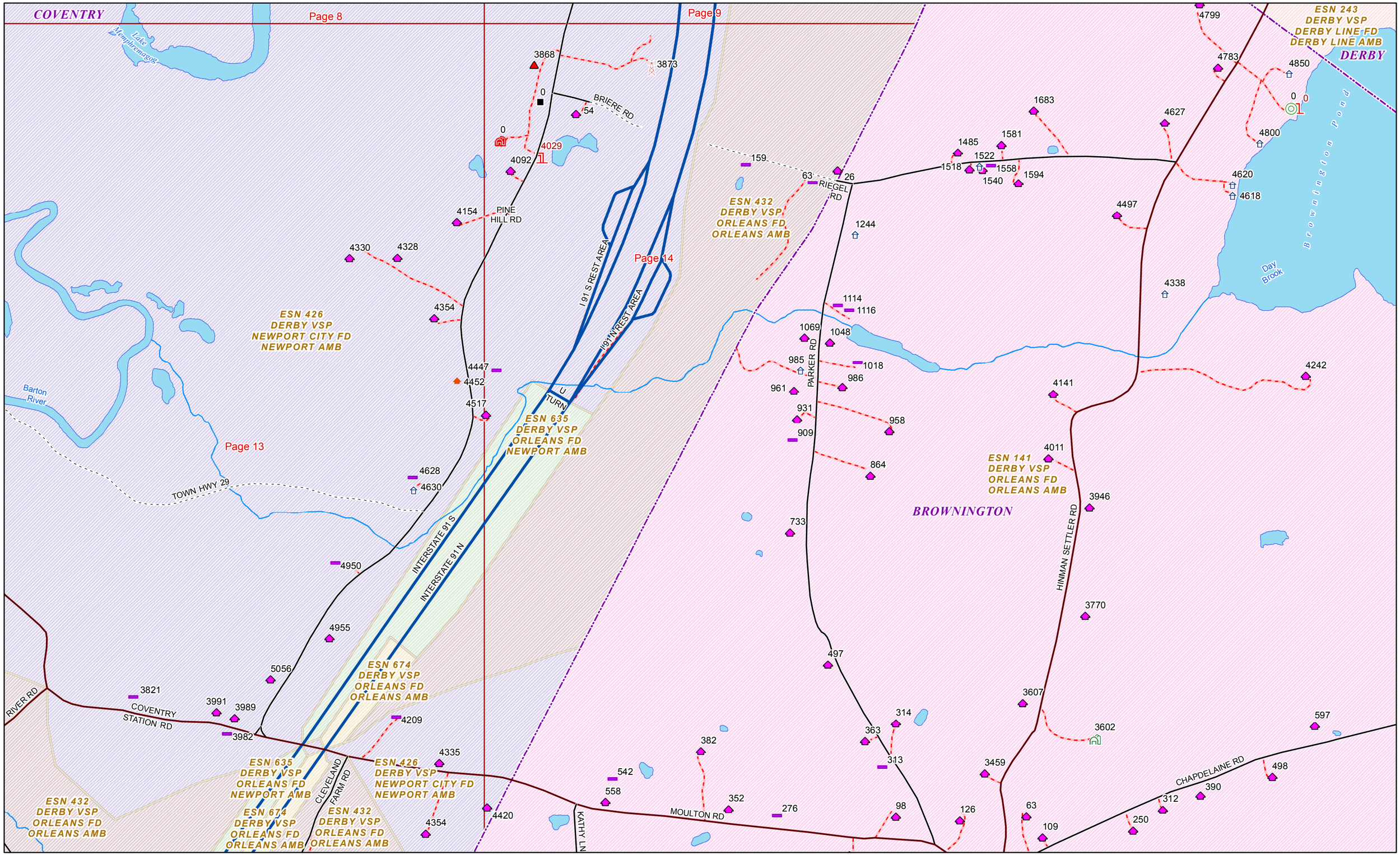

Date: 4/13/2016

1 in = 753 feet

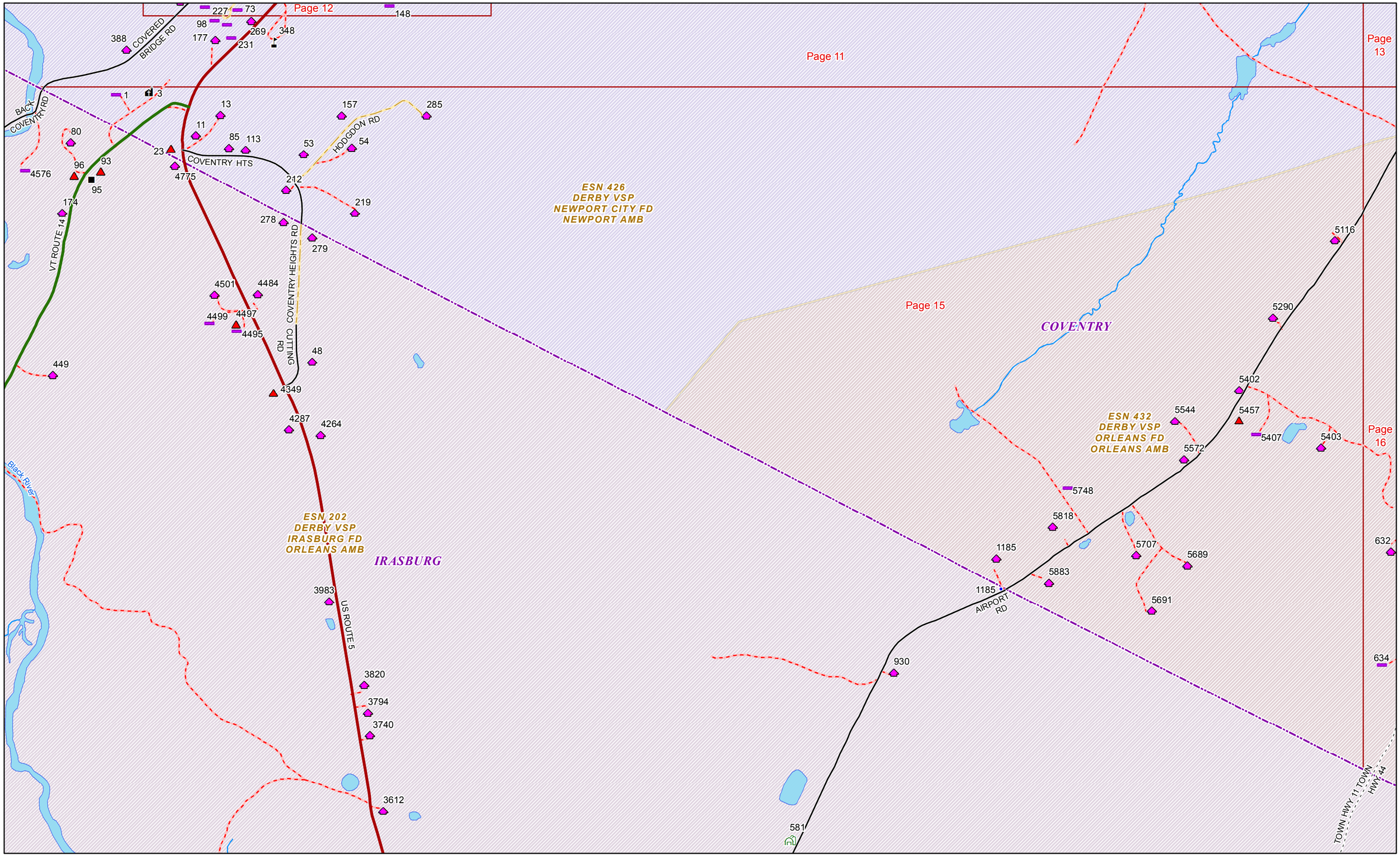

Page 15 Date: 4/13/2016 1 in = 760 feet

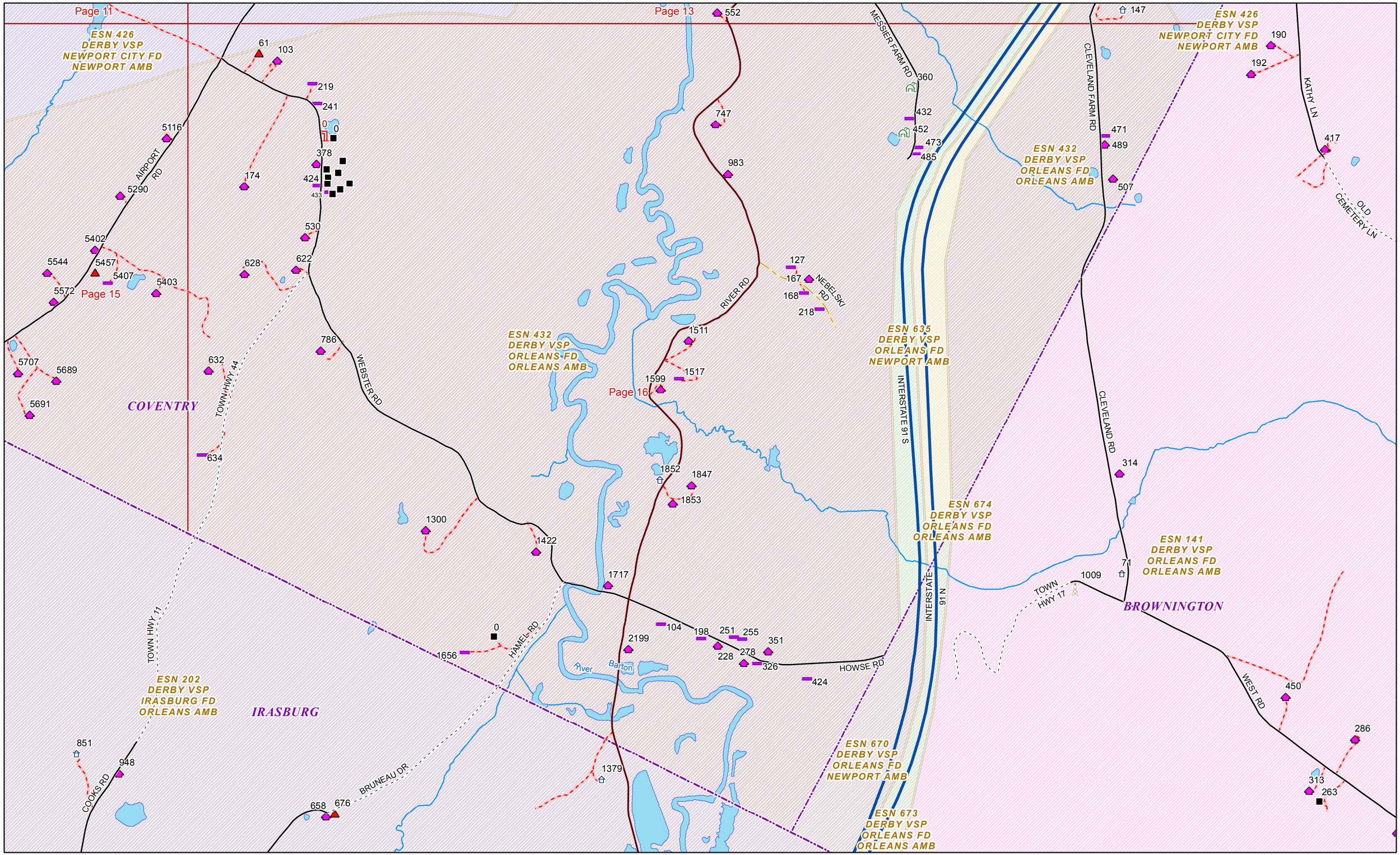

Date: 4/13/2016

1 in = 1,017 feet