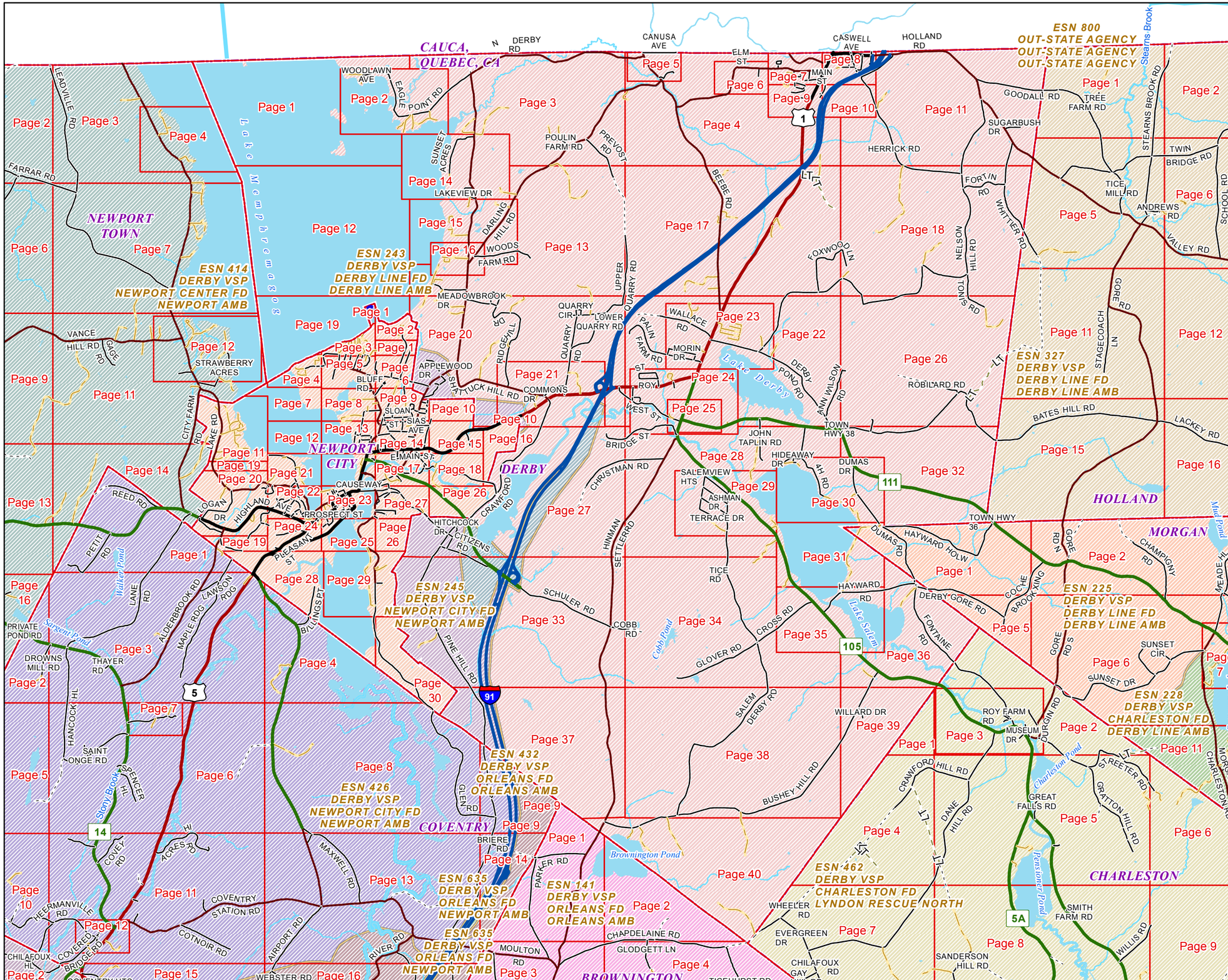

VERMONT

E9-1-1 MapBook

Derby

E9-1-1 MapBook with GIS Data

Use constraints: The 9-1-1 related data layers (Esites, Landmarks, Roads, Driveways, Footprints, Atlas Sheets, ESZ, etc.) were developed and designed for Enhanced 9-1-1 purposes only. The user should understand that the nature of the Enhanced 9-1-1 data layers means they are never complete. **Each municipal government is responsible for maintenance of the E9-1-1 database.** Other data (non-E9-1-1 related) used in the Vermont E9-1-1 MapBook is acquired from the Vermont Center for Geographic Information (VCGI) (vcgi.vermont.gov) and local Regional Planning Commissions.

Disclaimer:
This Vermont E9-1-1 MapBook and GIS data is for general reference only. Data layers that appear on the map may or may not be accurate, current or otherwise reliable. The E9-1-1 Board and the State of Vermont make no representations of any kind, including but not limited to the warranties of merchantability or fitness for a particular use, not are any such warranties to be implies with respect to the GIS data and MapBook.

For Questions/Updates:
Contact VT Enhanced 9-1-1 Board:
Phone: 802-828-4911
Email: e911.info@vermont.gov
Website: e911.vermont.gov

4/13/2016

Numbered Roads

	Community	Low	High	Pages
4H RD	DERBY	882	1076	30
4H RD	DERBY	0	299	22,28
4H RD	DERBY	480	862	28,30

Named Roads

-- A --

	Community	Low	High	Pages
A ST	DERBY	1	16	23
ACCESS RD	DERBY	0	0	27
ACCESS RD	DERBY	0	0	27,33
ACCESS RD	DERBY	0	0	33
ALDRICH LN	DERBY	551	890	11,18
ANN WILSON RD	DERBY	136	246	22,26
APPLE FIELD DR	DERBY	0	123	20
APPLEWOOD DR	DERBY	0	0	20
APPLEWOOD DR	DERBY	0	215	20
ASHMAN DR	DERBY	32	274	29

-- B --

	Community	Low	High	Pages
B ST	DERBY	0	16	23
BATCHELDER DR	DERBY	132	144	26,32
BATES HILL RD	DERBY	0	1505	26
BATES HILL RD	DERBY	0	0	28
BATES HILL RD	DERBY	41	370	28,32
BATES HILL RD	DERBY	382	1308	26,32
BATES HILL RD	DERBY	2004	2211	26,32
BATES HILL RD	HOLLAND	2692	3937	32
BAXTER AVE	DERBY	139	434	7,8
BEACH ST	DERBY	18	36	7
BEACH ST	DERBY	129	186	7
BEAUCHESNE ST	DERBY	33	138	7,9
BEEBE RD	DERBY	0	0	17
BEEBE RD	DERBY	487	1008	17
BEEBE RD	DERBY	1544	1876	4,17
BEEBE RD	DERBY	0	1130	17
BEEBE RD	DERBY	0	150	17,22,23
BEEBE RD	DERBY	0	2804	5
BEEBE RD	DERBY	1185	1362	17
BEEBE RD	DERBY	2454	2722	4,5
BEEBE RD	DERBY	2867	3122	5
BEEBE RD	DERBY	3128	3136	5
BINAMEG DR	DERBY	0	37	8
BIRCH DR	DERBY	0	0	28,30
BIRCH DR	DERBY	0	129	30
BIRCH DR	DERBY	261	296	30
BIRCH VIEW DR	DERBY	234	546	17
BIRCHWOOD DR	DERBY	9	86	23
BOUCHER CIR	DERBY	26	52	24
BOULDER DR	DERBY	0	316	40
BRIDGE ST	DERBY	11	450	24,25,27,28
BRIERE PATCH LN	DERBY	145	146	33
BUCKS DR	DERBY	0	48	17
BURGESS LN	DERBY	32	33	2
BUSHEY HILL RD	DERBY	0	83	36
BUSHEY HILL RD	DERBY	0	3076	38
BUSHEY HILL RD	DERBY	0	3240	38,40
BUSHEY HILL RD	DERBY	0	3478	40
BUSHEY HILL RD	DERBY	137	390	36,39
BUSHEY HILL RD	DERBY	482	1778	38,39
BUSHEY HILL RD	DERBY	2373	2468	38
BUSHEY HILL RD	DERBY	3630	3834	40

-- C --

	Community	Low	High	Pages
C ST	DERBY	0	28	23
CAN AMERICAN DR	DERBY	44	126	3
CANUSA AVE	DERBY	0	302	5
CASWELL AVE	DERBY	0	0	11
CASWELL AVE	DERBY	0	0	8
CASWELL AVE	DERBY	0	465	8,11
CASWELL AVE	DERBY	6	22	8
CASWELL AVE	DERBY	361	416	8
CASWELL AVE	DERBY	46	200	8
CASWELL AVE	DERBY	236	320	8
CEDAR CREST DR	DERBY	29	94	17
CHERRYTREE LN	DERBY	0	174	20
CHRISTMAN RD	DERBY	0	0	27
CHRISTMAN RD	DERBY	76	668	27,28
CITIZENS RD	DERBY	0	573	27
CITIZENS RD	DERBY	25	190	27,33
CITIZENS RD	DERBY	370	493	27
COBB RD	DERBY	138	175	33,34
COBB RD	DERBY	270	349	34
COMMERCE WAY	DERBY	0	250	21
COMMONS DR	DERBY	0	80	21
COMMUNITY DR	DERBY	32	108	21
CORKINS ST	DERBY	10	60	9
COTTAGE DR	DERBY	0	142	15
COULTER ST	DERBY	11	52	8
COUSENS LN	DERBY	0	163	16
COUSENS LN	DERBY	0	227	16
COUSENS LN	DERBY	0	273	16
COVE RD	DERBY	43	70	2
CRAB APPLE LN	DERBY	0	51	20
CRAWFORD RD	DERBY	0	0	27
CRAWFORD RD	DERBY	30	294	21,27
CRAWFORD RD	DERBY	1351	1493	27
CRAWFORD RD	NEWPORT CITY	0	0	27
CRAWFORD RD	NEWPORT CITY	0	1734	27
CROSS RD	DERBY	12	638	34,35

-- D --

	Community	Low	High	Pages
D ST	DERBY	0	0	23
D ST	DERBY	2	30	23
DAIRNINAKA DR	DERBY	0	905	3,13
DARLING HILL RD	DERBY	0	3309	13,16
DARLING HILL RD	DERBY	0	2976	16
DARLING HILL RD	DERBY	0	4393	20
DARLING HILL RD	DERBY	0	4534	20
DARLING HILL RD	DERBY	0	0	3
DARLING HILL RD	DERBY	0	1144	3
DARLING HILL RD	DERBY	0	2056	3,13
DARLING HILL RD	DERBY	68	367	4,5
DARLING HILL RD	DERBY	536	804	3,4
DARLING HILL RD	DERBY	2167	2208	13,15
DARLING HILL RD	DERBY	2518	2710	15,16
DARLING HILL RD	DERBY	3391	3448	13,20
DARLING HILL RD	DERBY	3486	3535	20
DARLING HILL RD	DERBY	3572	3597	20
DARLING HILL RD	DERBY	3652	4168	20
DARLING HILL RD	DERBY	4262	4294	20
DARLING HILL RD	DERBY	4655	4670	20
DASHNER CIR	DERBY	42	300	7,9
DASHNER DR	DERBY	0	18	7
DASHNER DR	DERBY	55	72	7
DAY ST	DERBY	35	42	7
DAY ST	DERBY	80	178	7
DERBY GORE RD	DERBY	100	114	36
DERBY MOBILE HOME PARK	DERBY	0	0	23
DERBY POND RD	DERBY	0	0	22,28
DERBY POND RD	DERBY	25	90	23
DERBY POND RD	DERBY	171	1028	22,23
DUCHARME DR	DERBY	25	54	8
DUMAS DR	DERBY	0	0	30
DUMAS DR	DERBY	0	152	31
DUMAS DR	MORGAN	30	130	31
DUMAS RD	DERBY	0	0	30
DUMAS RD	DERBY	0	1542	36
DUMAS RD	DERBY	0	727	30,31
DUMAS RD	DERBY	0	0	31
DUMAS RD	DERBY	122	272	30

-- E --

	Community	Low	High	Pages
E MAIN ST	NEWPORT CITY	1211	1724	21
E SALEM DR	DERBY	0	677	31,35
E ST	DERBY	1	17	23
EAGLE POINT RD	DERBY	0	0	2
EAGLE POINT RD	DERBY	0	638	2
EAGLE POINT RD	DERBY	0	1263	2
EAGLE POINT RD	DERBY	0	0	2,3
ELM ST	DERBY	289	322	7
ELM ST	DERBY	357	500	7
ELM ST	DERBY	527	708	6,7
ELM ST	DERBY	0	249	7
ELM ST	DERBY	59	144	7,8
ELM ST	DERBY	738	1846	4,6

-- F --

	Community	Low	High	Pages
FIELD LN	DERBY	12	27	24
FISH AND GAME RD	DERBY	9	84	17
FISH AND GAME RD	DERBY	325	578	17
FONTAINE RD	DERBY	0	0	36
FONTAINE RD	CHARLESTON	198	668	2,3,36
FONTAINE RD	DERBY	0	0	36
FONTAINE RD	DERBY	180	958	36
FORREST AVE	DERBY	18	90	7
FORTIN RD	DERBY	276	448	18
FOSTER TER	DERBY	11	44	7
FOXWOOD LN	DERBY	163	742	17,18

-- G --

	Community	Low	High	Pages
GLOVER RD	DERBY	64	966	34
GOODALL RD	DERBY	52	604	11
GOODALL RD	HOLLAND	0	903	11
GOSSELIN DR	DERBY	37	56	23
GRUMPY DR	DERBY	0	122	22,23

-- H --

	Community	Low	High	Pages
HAMMER HANDLE RD	DERBY	57	98	4
HAYWARD RD	DERBY	90	297	35
HAYWARD RD	DERBY	347	714	35,36
HERITAGE DR	DERBY	37	144	28,31,34
HERRICK RD	DERBY	35	758	8,10,11
HERRICK RD	DERBY	921	1508	11
HERRICK RD	DERBY	2005	2126	11,18
HIDDEN PINES DR	DERBY	127	340	18
HIDEAWAY DR	DERBY	0	0	30
HIDEAWAY DR	DERBY	0	34	30
HIDEAWAY DR	DERBY	0	54	30
HIGHLAND AVE	DERBY	21	206	8
HILLSIDE DR	DERBY	55	78	13,20
HILLTOP DR	DERBY	0	23	20
HILLTOP DR	DERBY	0	110	20
HINMAN SETTLER RD	DERBY	2	238	28
HINMAN SETTLER RD	BROWNINGTON	4618	4850	1,40
HINMAN SETTLER RD	DERBY	0	4520	40
HINMAN SETTLER RD	DERBY	303	2186	27,28,33
HINMAN SETTLER RD	DERBY	2361	4440	33,37,40
HITCHCOCK DR	DERBY	39	72	27
HITCHCOCK DR	DERBY	150	236	27
HOLLAND RD	DERBY	0	880	11
HOLLAND RD	DERBY	0	2114	11
HOLLAND RD	DERBY	1710	1847	11
HOLLAND RD	DERBY	0	0	11
HOLLAND RD	DERBY	1271	1522	11

-- I --

	Community	Low	High	Pages
I91 ACCESS RD	NEWPORT CITY	0	0	27
INTERSTATE 91 N	DERBY	0	0	11
INTERSTATE 91 N	DERBY	0	0	17,20,22
INTERSTATE 91 N	DERBY	0	0	20
INTERSTATE 91 N	DERBY	0	0	20,21
INTERSTATE 91 N	DERBY	0	0	21
INTERSTATE 91 N	DERBY	0	0	21,27
INTERSTATE 91 N	DERBY	0	0	27,33
INTERSTATE 91 N	DERBY	0	0	33
INTERSTATE 91 N	DERBY	0	0	4,17
INTERSTATE 91 N	DERBY	0	0	4,8,10
INTERSTATE 91 N	DERBY	0	0	8
INTERSTATE 91 N	DERBY	0	0	8,11
INTERSTATE 91 N	DERBY	0	0	9,33,37
INTERSTATE 91 N ENTRANCE EXIT	DERBY	0	0	11
INTERSTATE 91 N ENTRANCE EXIT	DERBY	0	0	20
INTERSTATE 91 N ENTRANCE EXIT	DERBY	0	0	20,21
INTERSTATE 91 N ENTRANCE EXIT	DERBY	0	0	33
INTERSTATE 91 N ENTRANCE EXIT	DERBY	0	0	8,11
INTERSTATE 91 S	DERBY	0	0	11
INTERSTATE 91 S	DERBY	0	0	17,20,22
INTERSTATE 91 S	DERBY	0	0	20
INTERSTATE 91 S	DERBY	0	0	20,21
INTERSTATE 91 S	DERBY	0	0	21
INTERSTATE 91 S	DERBY	0	0	21,27
INTERSTATE 91 S	DERBY	0	0	27,33
INTERSTATE 91 S	DERBY	0	0	33
INTERSTATE 91 S	DERBY	0	0	4
INTERSTATE 91 S	DERBY	0	0	4,17
INTERSTATE 91 S	DERBY	0	1076	4,9,10
INTERSTATE 91 S	DERBY	0	0	8
INTERSTATE 91 S	DERBY	0	0	8,10
INTERSTATE 91 S	DERBY	0	0	9,33,37
INTERSTATE 91 S	DERBY	107	138	8,11
INTERSTATE 91 S ENTRANCE EXIT	DERBY	0	0	20,21
INTERSTATE 91 S ENTRANCE EXIT	DERBY	0	0	21
INTERSTATE 91 S ENTRANCE EXIT	DERBY	0	0	33
INTERSTATE 91 S ENTRANCE EXIT	DERBY	0	0	8
INTERSTATE ACCESS	DERBY	0	0	4,9,10
ISLAND VW	DERBY	39	196	20

-- J --

	Community	Low	High	Pages
JAMBASH PEAK RD	DERBY	73	366	13,20
JAYVIEW DR	DERBY	40	70	15
JOHN TAPLIN RD	DERBY	0	208	22,28
JOHN TAPLIN RD	DERBY	0	467	28
JOHNS RIVER DR	DERBY	63	296	3
JONES DR	DERBY	0	225	17
JOSEPH ST	DERBY	0	127	24
JOSEPH ST	DERBY	24	110	24
JULES DR	DERBY	121	130	17
JUNIOR HIGH DR	DERBY	0	101	25

-- K --

	Community	Low	High	Pages
KINGSBURY AVE	DERBY	61	68	7
KINGSBURY AVE	DERBY	29	54	7
KINGSBURY CIR	DERBY	0	25	24
KINGSBURY CIR	DERBY	0	184	24

-- L --

	Community	Low	High	Pages
LAKE CIR	DERBY	14	112	16
LAKE PARK EXT	DERBY	28	82	2
LAKE PARK RD	DERBY	0	0	2
LAKE PARK RD	DERBY	0	235	2
LAKEVIEW DR	DERBY	9	248	14
LAKEVIEW DR	DERBY	271	292	14
LAKEVIEW EXT	DERBY	64	113	14,15
LAKEWOOD DR	DERBY	52	62	13,20
LANDS END RD	DERBY	57	130	2
LAWSON RD	DERBY	60	94	5
LAYTHE ST	DERBY	24	68	9
LEDGEWOOD DR	DERBY	32	47	20
LEE ST	DERBY	0	12	8

	Community	Low	High	Pages
LEO LN	DERBY	89	126	40
LINDSAY RD	DERBY	0	0	13
LINDSAY RD	DERBY	127	220	13
LINDSAY RD EXT	DERBY	0	0	13
LINDSAY RD EXT	DERBY	0	159	13,16
LITTLE SALEM LN	DERBY	0	205	36
LOCUST DR	DERBY	10	38	25
LOUIS ST	DERBY	19	196	7,8,9,10
LOUIS ST	DERBY	199	220	9
LOWER QUARRY RD	DERBY	23	516	20
LYNWOOD DR	DERBY	33	130	24

-- M --

MACINTOSH LN	DERBY	0	0	20
MACKS DR	DERBY	0	62	31
MAIN ST	DERBY	9	34	8
MAIN ST	DERBY	215	318	7,8
MAIN ST	DERBY	355	530	7,9
MAIN ST	DERBY	561	566	9
MAIN ST	DERBY	601	756	4,9
MAIN ST	DERBY	0	0	7
MAIN ST	DERBY	0	197	8
MAIN ST	DERBY	40	138	8
MAIN ST DERBY CTR	DERBY	0	671	28
MAIN ST DERBY CTR	DERBY	50	296	24,25
MAIN ST DERBY CTR	DERBY	498	503	25
MAIN ST DERBY CTR	DERBY	521	600	24,25,28
MAIN ST DERBY CTR	DERBY	0	390	25
MAIN ST DERBY CTR	DERBY	405	484	25
MAJORS DR	DERBY	0	67	31
MAPLE ST	DERBY	0	104	8
MCINNIS DR	DERBY	75	202	4,17
MEADOW LN	DERBY	45	96	9
MEADOWBROOK DR	DERBY	96	274	20
MEADOWBROOK DR	DERBY	0	19	20
MISSIONARY ACRES	DERBY	0	133	20
MISSIONARY ACRES	DERBY	177	366	20
MOON RD	HOLLAND	0	71	11
MORIN DR	DERBY	24	50	23
MORIN DR	DERBY	82	380	23
MOUNT VERNON ST	DERBY	0	0	27
MOUNT VERNON ST	DERBY	1013	1030	27
MOUNT VERNON ST	NEWPORT CITY	661	662	27
MOUNTAIN VIEW DR	CHARLESTON	0	0	7,40
MOUNTAINVIEW DR	DERBY	53	54	6

-- N --

N DERBY RD	DERBY	0	856	14
N DERBY RD	DERBY	0	0	16
N DERBY RD	DERBY	0	0	3
N DERBY RD	DERBY	0	0	3,14
N DERBY RD	DERBY	109	304	15,16
N DERBY RD	DERBY	323	722	14,15
N DERBY RD	DERBY	900	1412	14
N DERBY RD	DERBY	1685	1900	3
N DERBY RD	DERBY	2156	4130	3,4,5
N END EXT	DERBY	0	159	30
NELSON HILL RD	DERBY	68	404	23
NELSON HILL RD	DERBY	1646	1784	17,18
NELSON HILL RD	DERBY	4916	5554	11,18
NELSON HILL RD	DERBY	0	0	23
NELSON HILL RD	DERBY	616	1504	17,22,23
NELSON HILL RD	DERBY	1982	2922	18,26
NELSON HILL RD	DERBY	3247	3360	18
NELSON HILL RD	DERBY	3988	4206	18
NELSON HILL RD	DERBY	4743	4900	18
NIELDS LNDG	DERBY	97	100	13,14

-- O --

OLD TOWN RD	DERBY	122	262	38,40
ORRWOOD DR	DERBY	28	242	13,20

	Community	Low	High	Pages

-- P --

PALIN FARM RD	DERBY	34	71	23
PALIN FARM RD	DERBY	98	326	23
PALIN FARM RD	DERBY	388	848	22,23
PATENAUDE ST	DERBY	0	0	7
PATENAUDE ST	DERBY	0	141	7,9
PATENAUDE ST	DERBY	39	58	7
PATENAUDE ST	DERBY	82	119	7
PELOW HL	DERBY	45	52	8
PELOW HL	DERBY	0	206	8
PELOW HL	DERBY	119	138	8
PELOW HL	DERBY	149	170	8
PHELPS ST	DERBY	0	30	8
PINE HILL RD	COVENTRY	2858	3204	9
PINE HILL RD	DERBY	0	0	27
PINE HILL RD	DERBY	0	0	27
PINE HILL RD	DERBY	0	376	27
PINE HILL RD	DERBY	414	1306	27,33
PINE HILL RD	DERBY	1576	2800	9,33,37
PINEWOOD DR	DERBY	14	48	15
POINT DR	DERBY	21	32	2
POINT DR	DERBY	87	100	2
POULIN FARM RD	DERBY	0	0	3
POULIN FARM RD	DERBY	0	184	3
POULIN FARM RD	DERBY	231	316	3
PREVOST RD	DERBY	0	529	3,13
PROUTY DR	DERBY	536	668	20
PROUTY DR	NEWPORT CITY	487	512	20
PROVOST ACRES	DERBY	0	236	22,23
PROVOST ACRES	DERBY	0	0	23
PROVOST ACRES	DERBY	0	90	23
PROVOST ACRES EXT	DERBY	0	98	23

-- Q --

QUARRY CIR	DERBY	0	104	20
QUARRY RD	DERBY	0	0	21
QUARRY RD	DERBY	0	124	21
QUARRY RD	DERBY	252	486	20,21
QUARRY RD	DERBY	587	748	20

-- R --

RESERVOIR RD	DERBY	0	156	11
RIDGEHILL DR	DERBY	299	428	20,21
RIDGEHILL DR	DERBY	527	866	20
RIDGEHILL DR	DERBY	1013	1262	20
RIDGEHILL DR	DERBY	1314	1354	13,20
RIDGEHILL DR	DERBY	1416	1516	13,20
ROBBINS DR	DERBY	0	376	30
ROBERTS DR	DERBY	40	184	3,14
ROBILARD RD	DERBY	0	0	26
ROBILARD RD	DERBY	400	633	26
ROCKY DR	DERBY	0	101	29,31
ROY ST	DERBY	27	88	24
ROY ST	DERBY	111	552	24
RYAN DR	DERBY	0	77	31

-- S --

SALEM DERBY RD	DERBY	0	0	29
SALEM DERBY RD	DERBY	0	226	29
SALEM DERBY RD	DERBY	0	328	29
SALEM DERBY RD	DERBY	1010	1754	34
SALEM DERBY RD	DERBY	0	0	34
SALEM DERBY RD	DERBY	554	884	28,29,34
SALEM DERBY RD	DERBY	1869	4200	34,38
SALEM DR	DERBY	108	540	28,29
SALEMVIEW HTS	DERBY	0	0	29
SALEMVIEW HTS	DERBY	0	544	29
SALEMVIEW HTS	DERBY	23	428	29
SALEMVIEW HTS	DERBY	621	786	29
SANBORN RD	DERBY	8	60	36

	Community	Low	High	Pages
SCHULER RD	DERBY	62	972	33
SETTLERS WAY	DERBY	180	492	26
SHATTUCK HILL RD	DERBY	576	688	20,21
SHATTUCK HILL RD	DERBY	826	1203	20
SHATTUCK HILL RD	DERBY	0	0	21
SHATTUCK HILL RD	DERBY	55	92	21
SHATTUCK HILL RD	DERBY	152	416	21
SIAS AVE	DERBY	0	573	20
SIAS AVE	DERBY	0	601	20
SPRUCE DR	DERBY	0	146	31
SUGARBUSH DR	DERBY	0	175	11
SUMMER LN	DERBY	78	180	29
SUNRISE DR	DERBY	37	116	3,4
SUNSET ACRES	DERBY	16	558	14
SUNSET ACRES	DERBY	582	706	14
SUNSET TER	DERBY	0	17	8
SUNSET TER	DERBY	0	161	8
SUNSET TER	DERBY	0	252	8
SUNSET TER	DERBY	59	106	8
SUNSET TER	DERBY	276	281	8
SUNSET TER EXT	DERBY	28	63	8
SWEET WATER RUN	DERBY	4	195	17

-- T --

TERRACE DR	DERBY	28	352	29
TICE RD	DERBY	0	109	34
TOMAHAWK PATH	DERBY	36	176	20
TONIS RD	DERBY	0	252	18,26
TONIS RD	DERBY	734	875	26
TOWER RD	DERBY	0	0	18
TOWER RD	DERBY	0	88	18
TOWN FORREST RD	DERBY	65	678	38,40
TOWN FORREST ROAD EXT	DERBY	111	218	7,40
TOWN HWY 10	DERBY	0	0	9
TOWN HWY 38	DERBY	0	0	28
TOWN HWY 56	DERBY	0	0	13,17
TOWN HWY 7	DERBY	0	0	3
TRANQUILITY TRL	DERBY	0	133	13

-- U --

U TURN	DERBY	0	0	11
U TURN	DERBY	0	0	17
U TURN	DERBY	0	0	20
U TURN	DERBY	0	0	21
U TURN	DERBY	0	0	27
U TURN	DERBY	0	0	33
U TURN	DERBY	0	0	4
U TURN	DERBY	0	0	8
UPPER QUARRY RD	DERBY	0	0	20
UPPER QUARRY RD	DERBY	0	163	20
UPPER QUARRY RD	DERBY	0	335	20
UPPER QUARRY RD	DERBY	1	100	20
UPPER QUARRY RD	DERBY	468	1286	13,17,20
US ROUTE 5	DERBY	0	0	17
US ROUTE 5	DERBY	0	1129	17
US ROUTE 5	DERBY	0	0	20
US ROUTE 5	DERBY	0	0	20,21
US ROUTE 5	DERBY	0	0	21
US ROUTE 5	DERBY	0	4811	21
US ROUTE 5	DERBY	0	5602	21
US ROUTE 5	DERBY	0	2655	23
US ROUTE 5	DERBY	10	204	4,17
US ROUTE 5	DERBY	1455	2400	17,22,23
US ROUTE 5	DERBY	2402	2560	23
US ROUTE 5	DERBY	2703	2806	23
US ROUTE 5	DERBY	2842	2894	23
US ROUTE 5	DERBY	2956	3074	23,24
US ROUTE 5	DERBY	3113	3300	24
US ROUTE 5	DERBY	3422	3472	24
US ROUTE 5	DERBY	3586	3762	24
US ROUTE 5	DERBY	3916	3929	20,22,24
US ROUTE 5	DERBY	4267	4340	21
US ROUTE 5	DERBY	4408	4558	21
US ROUTE 5	DERBY	4584	4610	21
US ROUTE 5	DERBY	4730	4763	21
US ROUTE 5	DERBY	5016	5050	21

	Community	Low	High	Pages

-- V --

VALENTINE AVE	DERBY	18	19	9
VALENTINE AVE	DERBY	55	200	9
VT ROUTE 105	CHARLESTON	1	112	2,3,36
VT ROUTE 105	DERBY	0	0	28
VT ROUTE 105	DERBY	0	1533	28,29,31
VT ROUTE 105	DERBY	0	1482	29
VT ROUTE 105	DERBY	0	1651	31
VT ROUTE 105	DERBY	0	1736	31
VT ROUTE 105	DERBY	104	560	28,29
VT ROUTE 105	DERBY	1022	1385	29
VT ROUTE 105	DERBY	1786	1882	31
VT ROUTE 105	DERBY	2017	2302	31,35
VT ROUTE 105	DERBY	2459	2516	35
VT ROUTE 105	DERBY	2610	3214	35,36
VT ROUTE 105	DERBY	3502	4076	2,36
VT ROUTE 111	DERBY	0	1671	22,28
VT ROUTE 111	DERBY	0	0	28
VT ROUTE 111	DERBY	0	0	30
VT ROUTE 111	DERBY	30	520	24,25
VT ROUTE 111	DERBY	555	766	22,24
VT ROUTE 111	DERBY	930	1329	22
VT ROUTE 111	DERBY	1867	2086	28,30,32
VT ROUTE 111	DERBY	2205	3350	30,32
VT ROUTE 111	HOLLAND	3790	3834	32

-- W --

WALLACE RD	DERBY	0	0	22
WALLACE RD	DERBY	28	117	23
WALLACE RD	DERBY	318	608	22,23
WEST ST	DERBY	0	789	20,22,24
WEST ST	DERBY	22	88	25
WEST ST	DERBY	187	592	24,25
WHISPERING PINES RD	DERBY	0	213	15
WHISPERING PINES RD	DERBY	295	360	15
WHITE BIRCH LN	DERBY	18	278	16
WHITE FARM LN	DERBY	0	0	17
WHITTIER RD	DERBY	51	292	11,18
WHITTIER RD	DERBY	700	926	18
WHITTIER RD	HOLLAND	0	1340	18
WILDERNESS RUN	DERBY	46	233	29
WILLARD DR	DERBY	0	121	39
WILLEY RD	DERBY	0	535	20
WINDSWEPT DR	DERBY	0	0	2
WINDSWEPT DR	DERBY	130	212	2
WOODLAWN AVE	DERBY	0	4	2
WOODLAWN AVE	DERBY	386	517	2
WOODS FARM RD	DERBY	4	650	13,15,16

Generated by GeoLynx® DMS

Legend

ESITES

SITETYPE

- **COMMERCIAL
- **CULTURAL
- **EDUCATIONAL
- **GOVERNMENT
- **INDUSTRIAL
- **OTHER COMMERCIAL
- **PUBLIC GATHERING
- **UTILITY
- ABANDONED
- ACCESS POINT
- ACCESSORY BARN
- ACCESSORY BUILDING
- AIR SUPPORT / MAINTENANCE FACILITY
- AIR TRAFFIC CONTROL CENTER / COMMAND CENTER
- AIRPORT TERMINAL
- AMBULANCE SERVICE
- AUDITORIUM / CONCERT HALL / THEATER / OPERA HOUSE
- BANK
- BOAT RAMP / DOCK
- BORDER CROSSING
- BORDER PATROL
- BREWERY
- BUS STATION / DISPATCH FACILITY
- CAMP
- CAMPGROUND
- CEMETERY
- CITY / TOWN HALL
- COAST GUARD
- COLLEGE / UNIVERSITY
- COMMERCIAL CONSTRUCTION SERVICE
- COMMERCIAL FARM
- COMMERCIAL GARAGE
- COMMERCIAL W/RESIDENCE
- COMMUNICATION BOX
- COMMUNICATION TOWER
- COMMUNITY / RECREATION FACILITY
- CONDOMINIUM
- COURT HOUSE
- CUSTOMS SERVICE
- DAY CARE FACILITY
- DEVELOPMENT SITE
- EBS TOWER
- EMERGENCY PHONE / CALLBOX
- FAIR / EXHIBITION/ RODEO GROUNDS
- FERRY TERMINAL / DISPATCH FACILITY
- FIRE STATION
- FISH FARM / HATCHERY
- FITNESS FACILITY
- FOOD DISTRIBUTION CENTER
- GAS STATION
- GATED W/BUILDING
- GATED W/O BUILDING
- GOLF COURSE
- GRAVEL PIT / QUARRY / MINE
- GREENHOUSE / NURSERY
- GROCERY STORE
- HARBOR / MARINA
- HAZARDOUS MATERIALS FACILITY
- HAZARDOUS STORAGE FACILITY
- HEALTH CLINIC
- HELIPAD / HELIPORT / HELISPOT
- HISTORIC SITE / POINT OF INTEREST
- HOSPITAL / MEDICAL CENTER
- HOUSE OF WORSHIP
- HYDROELECTRIC FACILITY
- ICE ARENA
- INSTITUTIONAL RESIDENCE / DORM / BARRACKS
- LANDFILL
- LAW ENFORCEMENT
- LIBRARY
- LODGING B&B / HOTEL / MOTEL / INN
- LOOKOUT TOWER
- LUMBER MILL / SAW MILL
- MANUFACTURING FACILITY
- MOBILE HOME
- MORGUE
- MULTI-FAMILY DWELLING
- MUSEUM
- NATIONAL GUARD /
- NUCLEAR FACILITY
- NURSING HOME / LONG TERM CARE
- OFFICE BUILDING
- OIL / GAS FACILITY
- OTHER
- OTHER RESIDENTIAL
- OUTPATIENT CLINIC
- PARK AND RIDE / COMMUTER
- PHARMACY
- PICNIC AREA
- POST OFFICE
- PRISON / CORRECTIONAL FACILITY
- PRIVATE AND EXPRESS SHIPPING FACILITY
- PSAP
- PUBLIC BEACH
- PUBLIC TELEPHONE
- PUBLIC WATER SUPPLY INTAKE
- PUBLIC WATER SUPPLY WELL
- PUMP STATION
- RACE TRACK / DRAGSTRIP
- RAILROAD STATION
- RESIDENTIAL FARM
- REST STOP / ROADSIDE PARK
- RESTAURANT
- RETAIL FACILITY
- RV HOOKUP
- SCHOOL K / 12
- SEASONAL HOME
- SHOOTING RANGE
- SINGLE FAMILY DWELLING
- SKI AREA / ALPINE
- SOLAR FACILITY
- SPORTS ARENA /
- STATE CAPITOL
- STATE GARAGE
- STATE GOVERNMENT FACILITY
- STATE PARK
- STORAGE UNITS
- SUBSTATION
- SUGARHOUSE
- TEMPORARY STRUCTURE
- TOWN GARAGE
- TOWN OFFICE
- TRAILHEAD
- TRANSFER STATION
- UNKNOWN
- US FOREST FACILITY
- US GOVERNMENT FACILITY
- UTILITY POLE W/PHONE
- VETERINARY HOSPITAL / CLINIC
- VISITOR / INFORMATION CENTER
- WAREHOUSE
- WASTE / BIOMASS FACILITY
- WASTEWATER TREATMENT PLANT
- WATER TANK
- WATER TOWER
- WIND FACILITY / WIND TOWER
- YOUTH CAMP

Legend

Roads

- Interstate Highway
- US Highway
- State Highway
- County Highway
- Town Highway Class 1
- Town Highway Class 2
- Town Highway Class 3
- Town Highway Class 4
- Private
- Driveway
- D — — D - Discontinued Road
- LT- - - -LT Legal Trail
- Ferry
- Military - no public access
- National Forest Highway
- State Forest Highway
- Proposed
- Unknown
- Driveways

Hydrants

- Drafting Site
- Dry Hydrant
- Municipal Hydrant
- Pressurized Hydrant

Townline

Emergency Service Zones

FootPrints

- Airport
- Alpine Trail Easiest
- Alpine Trail Intermediate
- Alpine Trail Advanced
- Alpine Trail Expert
- Alpine Glade Marked
- Alpine Glade Not Marked
- Golf Course
- Quarry
- Shopping Center

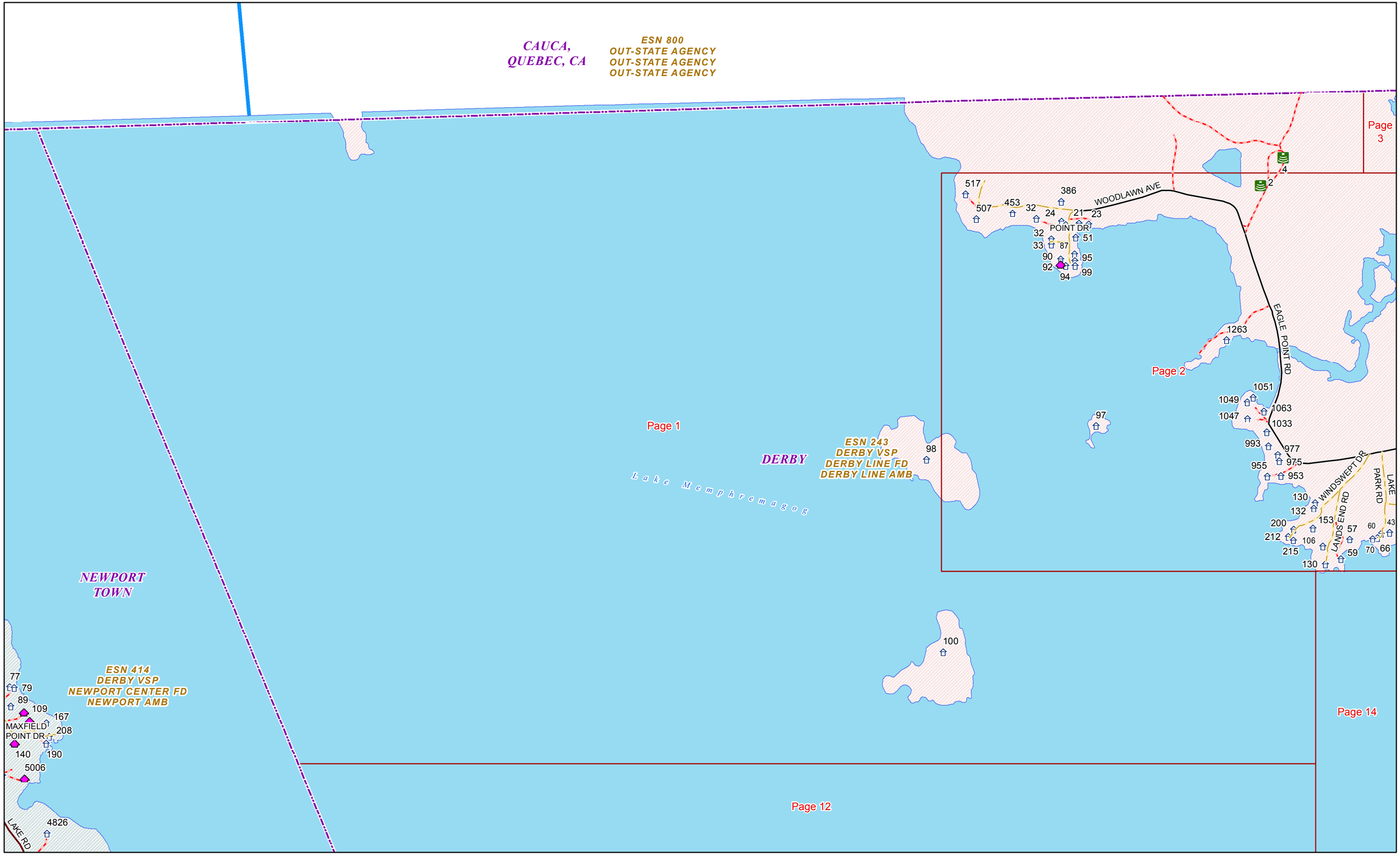

Page 1 Date: 4/13/2016 1 in = 804 feet

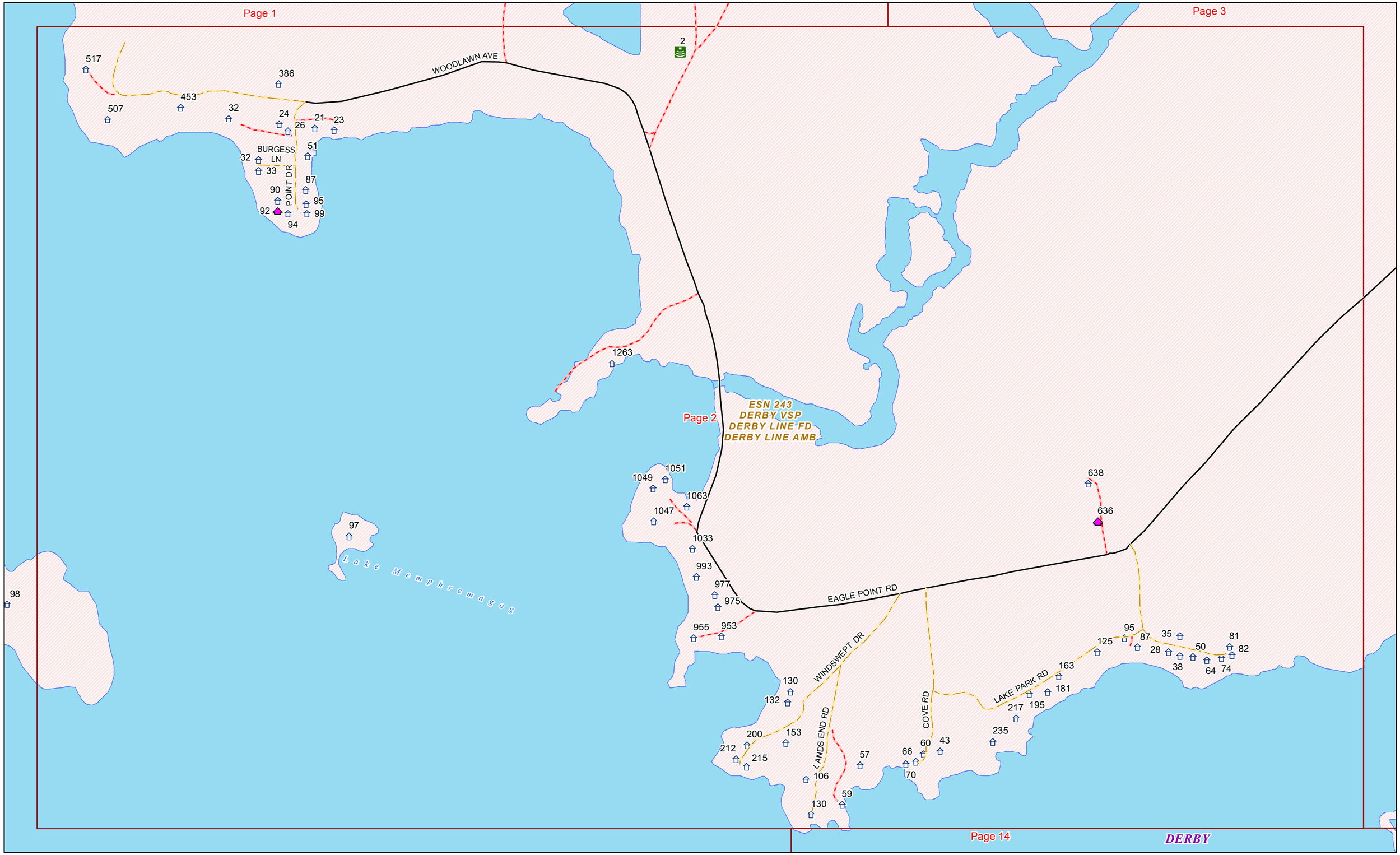

Page 2 Date: 4/13/2016 1 in = 399 feet

CAUCA, QUEBEC, CA

ESN 800
OUT-STATE AGENCY
OUT-STATE AGENCY
OUT-STATE AGENCY

ESN 243
DERBY VSP
DERBY LINE FD
DERBY LINE AMB

DERBY

Lake Memphremagog

Johns River

Page 1
Page 2
Page 3
Page 4
Page 5
Page 13
Page 14
Page 17

N DERBY RD
TOWN HWY 7
EAGLE POINT RD
WINDSWEPT DR
LAKE PARK RD
LAKE PARK EXT
LAKE PARK AVE
LANDS END RD
ROBERTS DR
SUNSET ACRES
CAN AMERICAN DR
POULIN FARM RD
DARLING HILL RD
DAIRNINAKA DR
PREVOST RD
SUNRISE DR

2521 2585 2649 2701 2727 2981 3662 3870
2640 2552 2678 2746 3204
2418 2596 2600 3112
2352
2185
2156
1900
1813
1685 327
638 636
536 37 82 576 587 116 133 674 719 712 760 747 804 863 733
316 240 126 135 80 44 51 182 238 231 1142 1144 152 280 524 0
245 296 219 193 161 98 184 133 111 63 16 73 70 90 40 188 204 215 218 260 238 294 314 301 326 346 368 384 409 410 417 441 432 474 483 492 524 548 558 582 584 583 610 613 1412 1292 1271 1141 1172 1095 1168 1041 1980 1914 1856 1802 1768
95 35 81 125 163 87 38 64 82 74 195 181 235 217 43 57 59 70 66

Page 3 Date: 4/13/2016 1 in = 798 feet

ESN 800
OUT-STATE AGENCY
OUT-STATE AGENCY
OUT-STATE AGENCY

CAUCA, QUEBEC, CA

DERBY

ESN 243
DERBY VSP
DERBY LINE FD
DERBY LINE AMB

CANUSA AVE
N DERBY RD
Johns River
LAWSON RD
DARLING HILL RD
SUNRISE DR
ELM ST
MOUNTAIN VIEW DR
BAXTER AVE
DASHNER DR
DASHNER CIR
KINGSBURY AVE
BEACH ST
BEAUCHESNE ST
CORKINS ST
MAIN ST
LAYTHE ST
VALENTINE AVE
CASWELL AVE
DUCHARME DR
COULTER ST
SUNSET TER EXT
LOUIS ST
TOWN HWY 10
HAMMER HANDLE RD
INTERSTATE 91 N
INTERSTATE 91 S
INTERSTATE ACCESS
US ROUTE 5
BEEBE RD
JULES DR
FISH AND GAME RD
MCINNIS DR

Page 3
Page 4
Page 5
Page 6
Page 7
Page 8
Page 9
Page 10
Page 11
Page 13
Page 17
Page 18

Page 4 Date: 4/13/2016 1 in = 798 feet

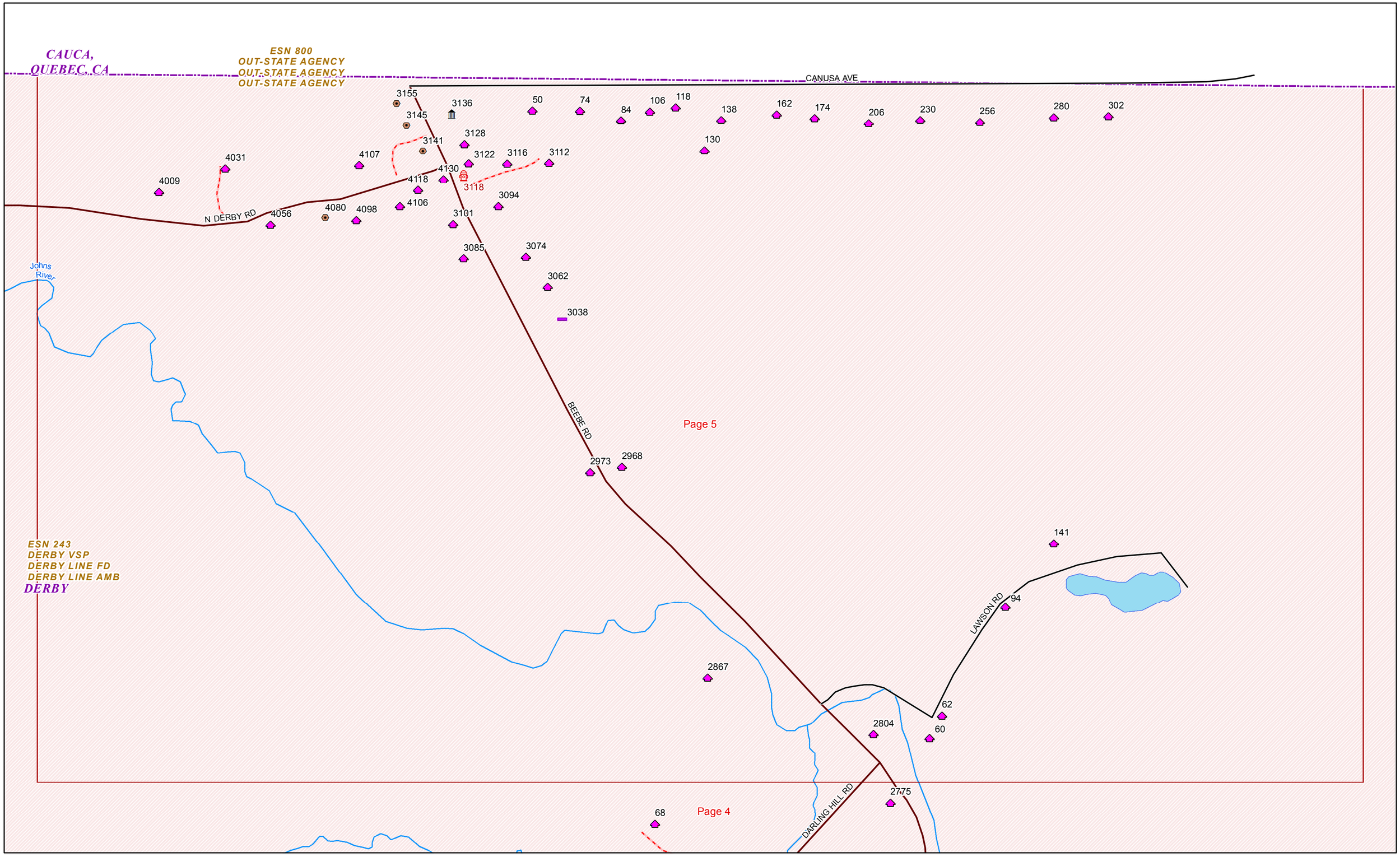

Date: 4/13/2016

1 in = 200 feet

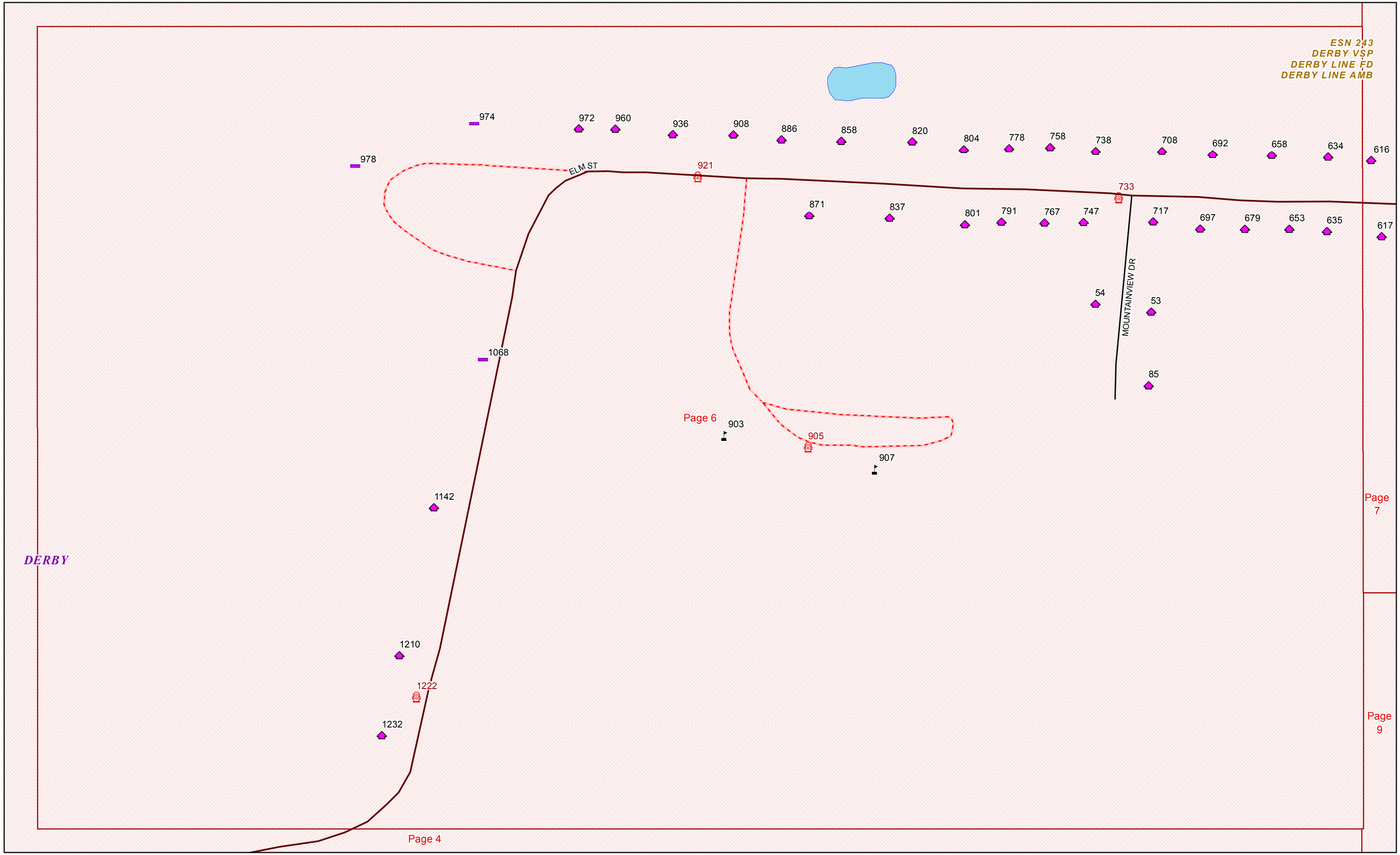

Date: 4/13/2016

1 in = 200 feet

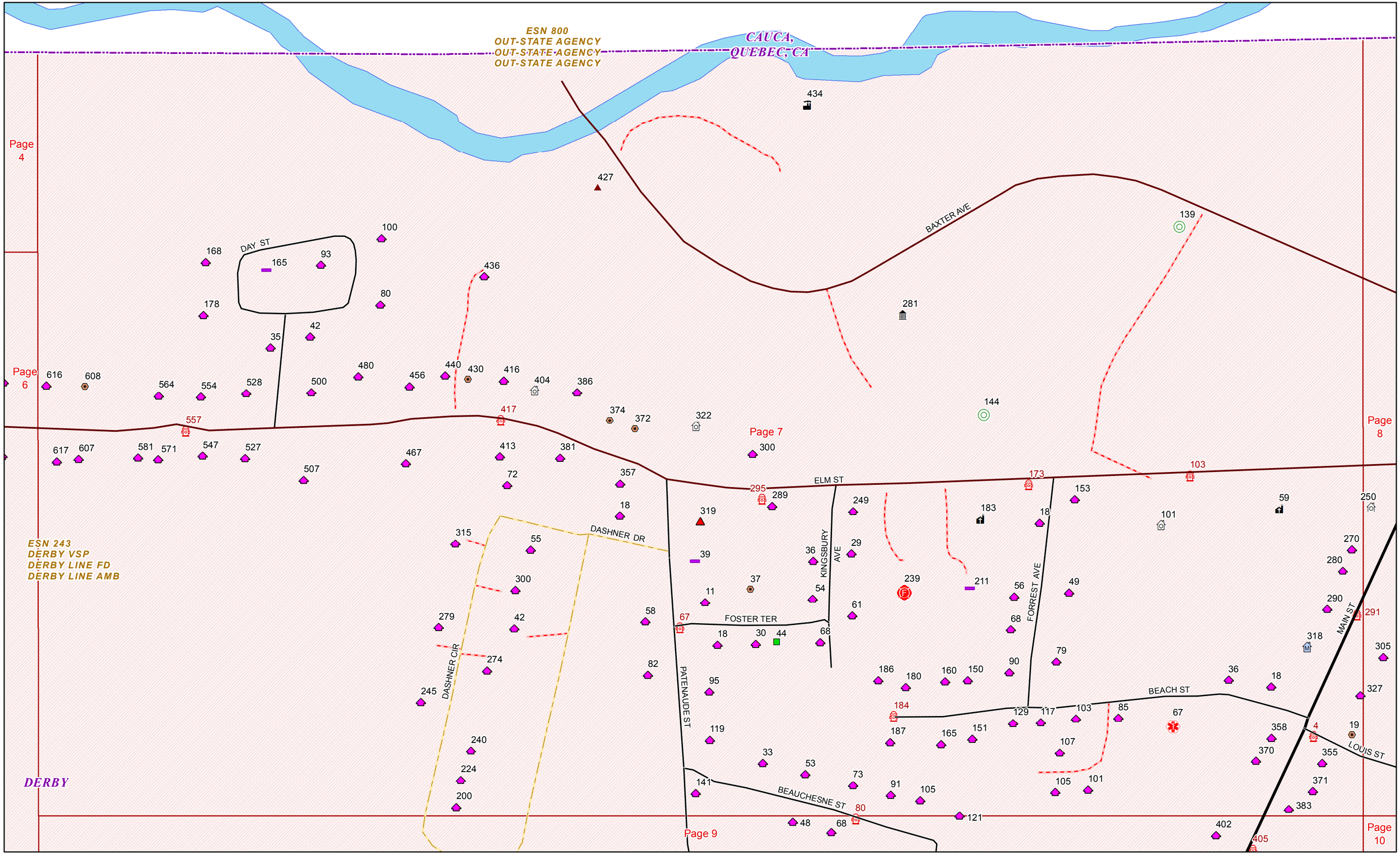

Page 7 Date: 4/13/2016 1 in = 200 feet

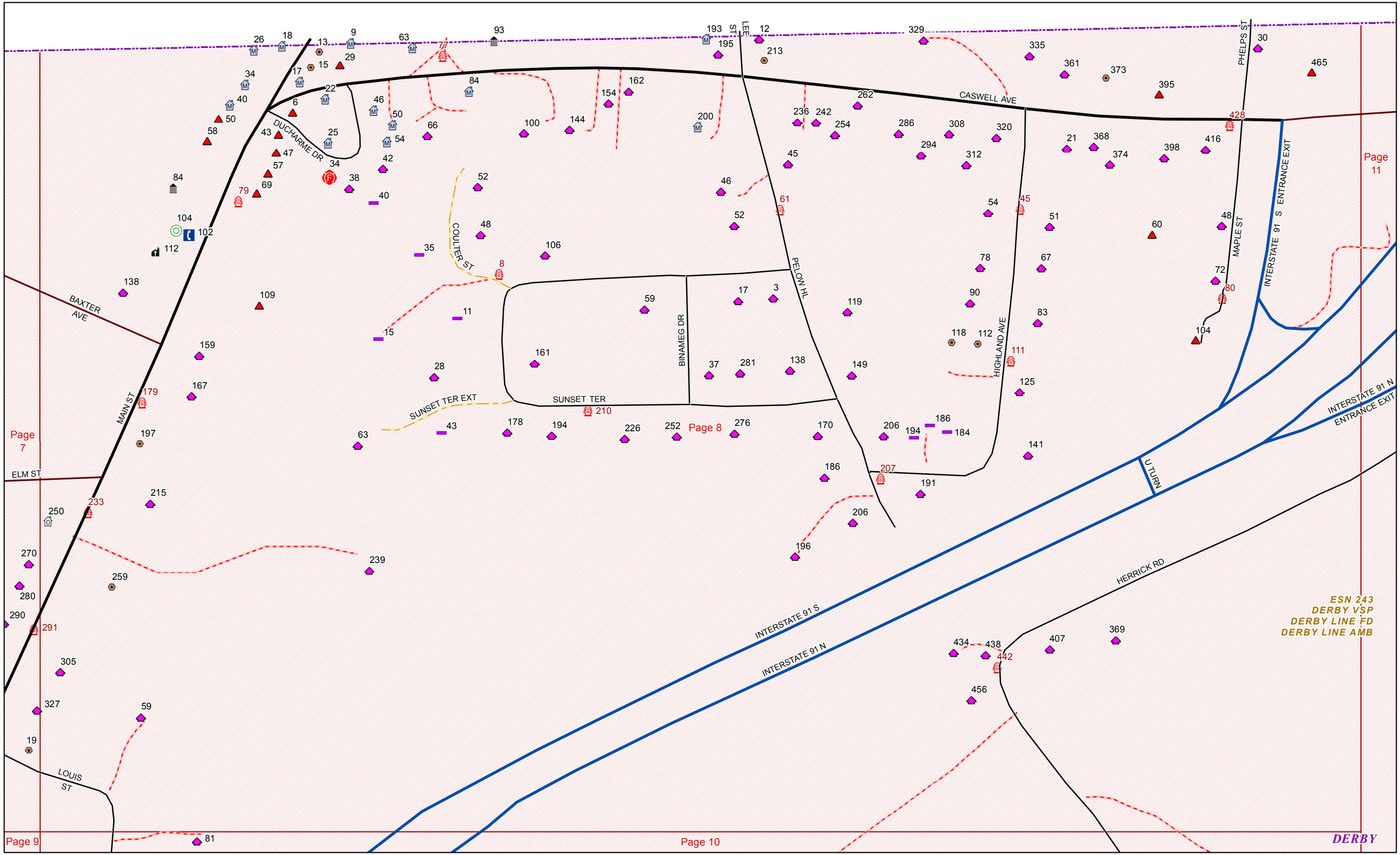

Page 8 Date: 4/13/2016 1 in = 200 feet

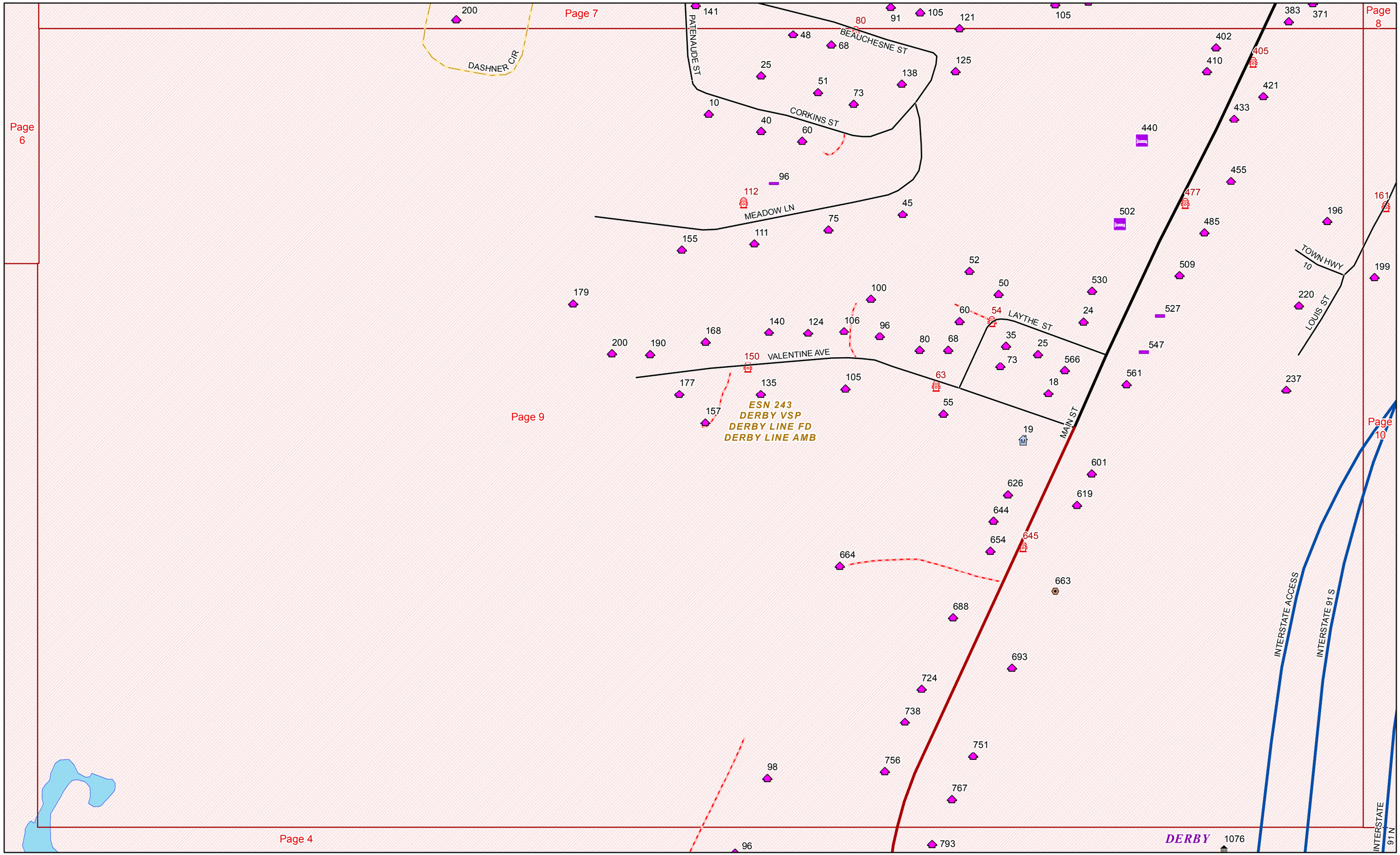

Date: 4/13/2016

1 in = 200 feet

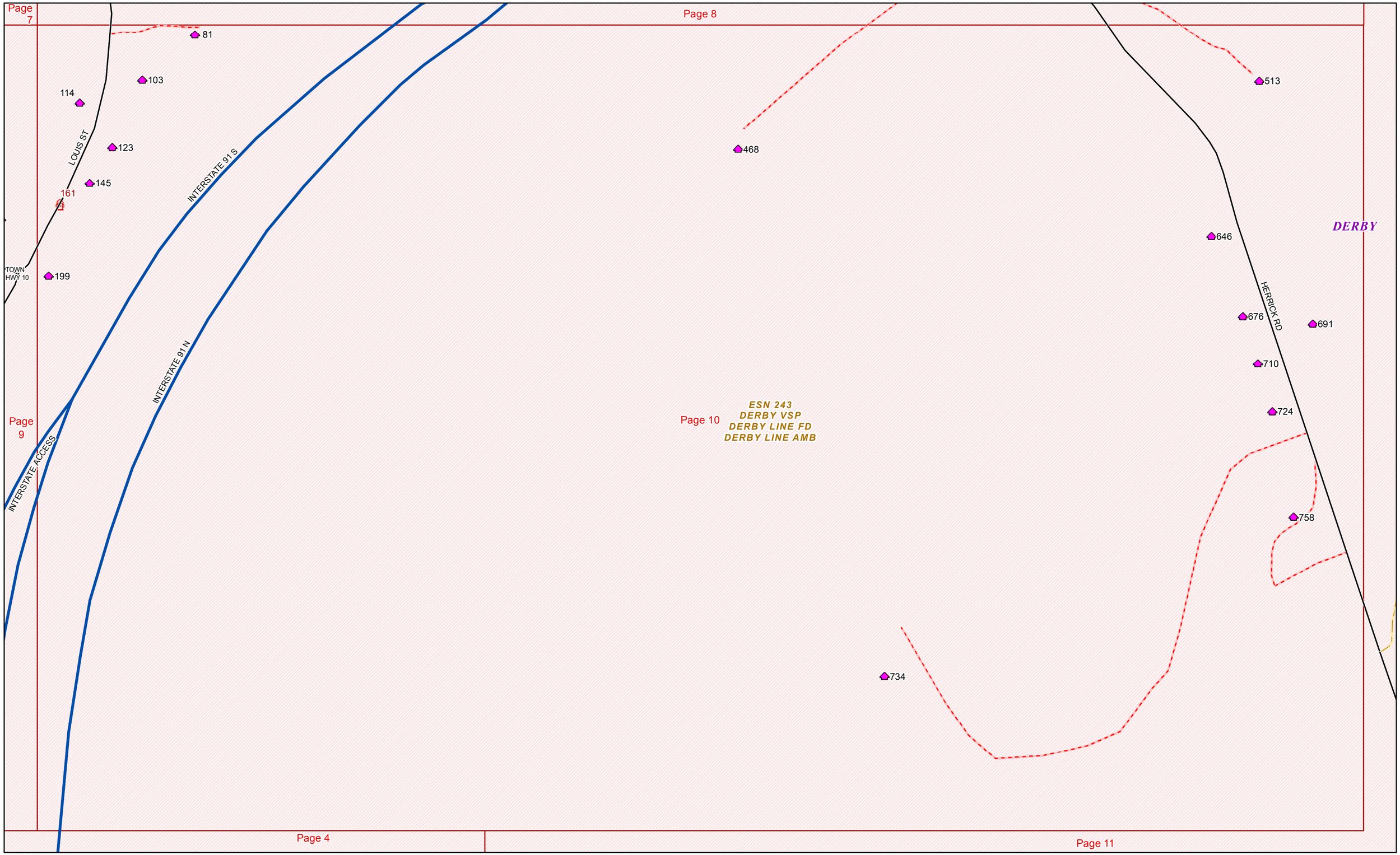

Date: 4/13/2016

1 in = 199 feet

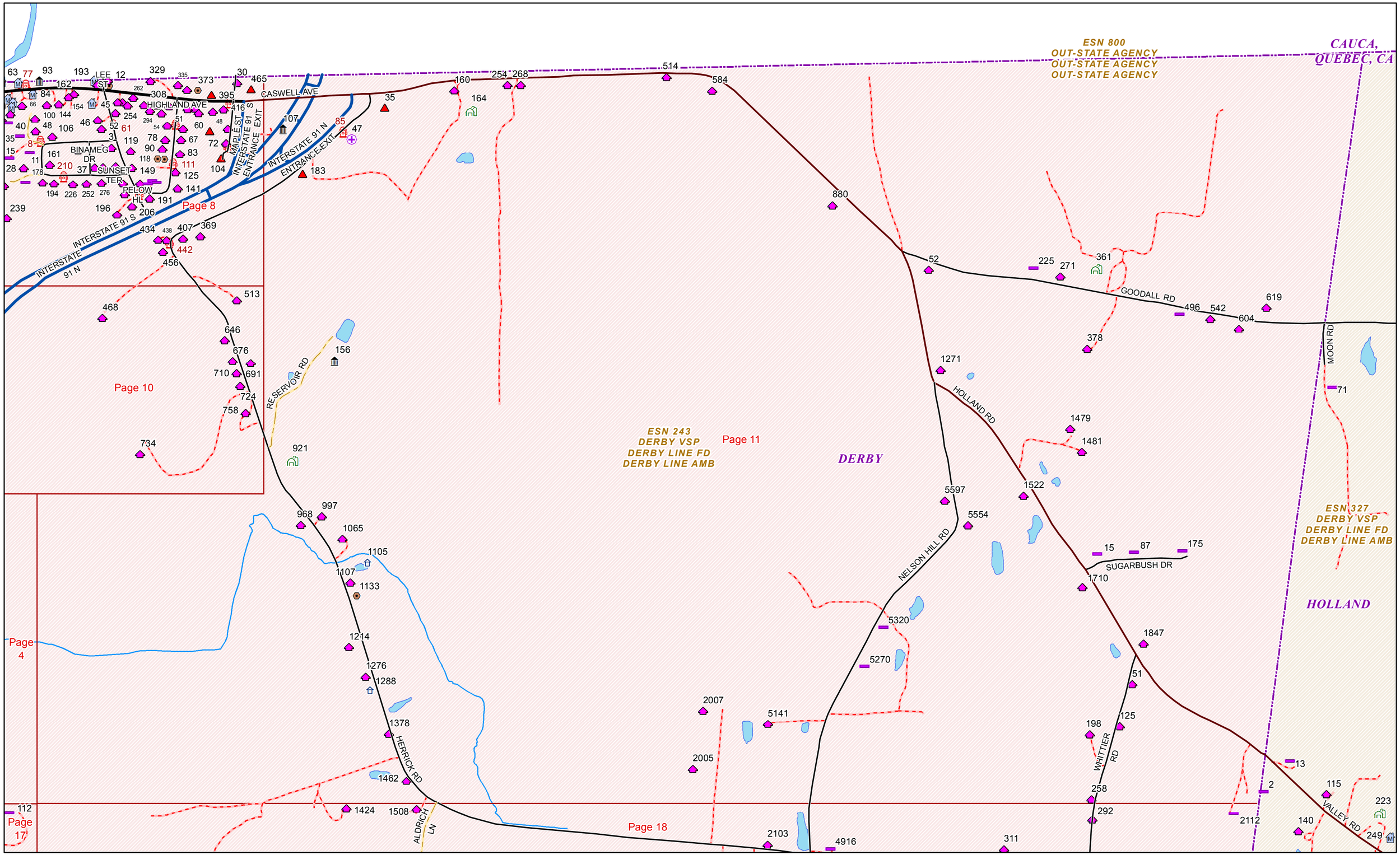

Page 11 Date: 4/13/2016 1 in = 770 feet

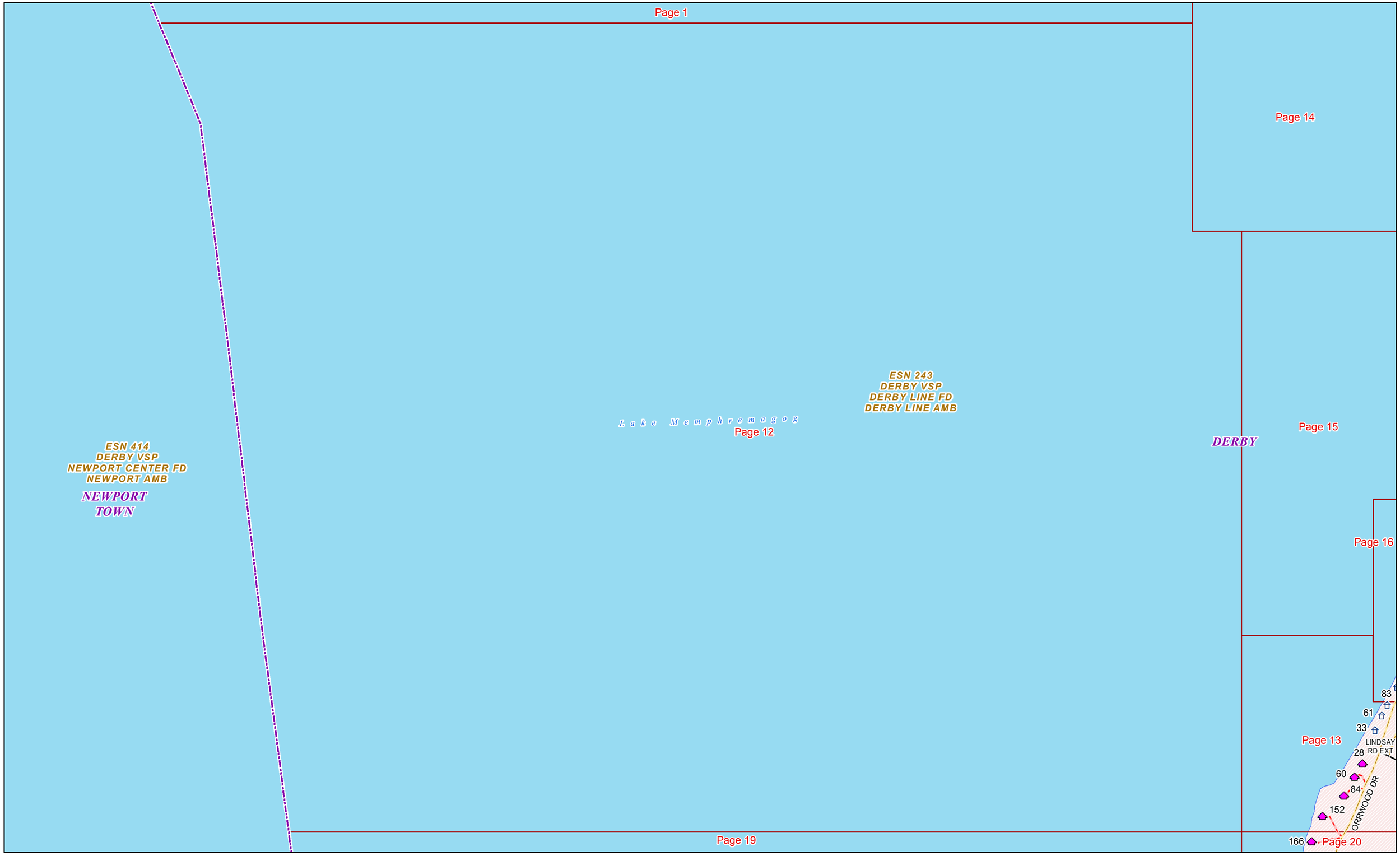

Date: 4/13/2016

1 in = 792 feet

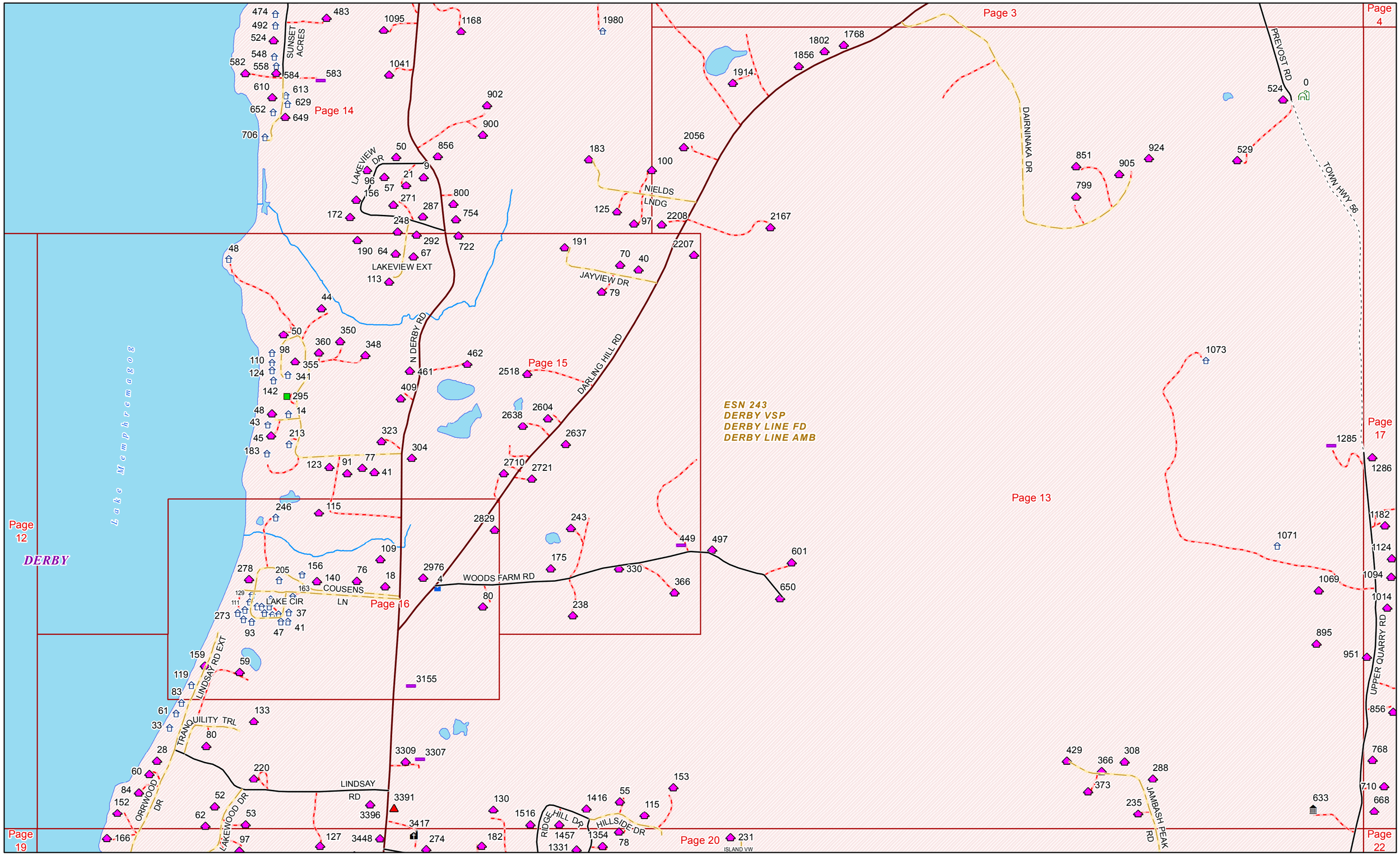

Page 13 Date: 4/13/2016 1 in = 798 feet

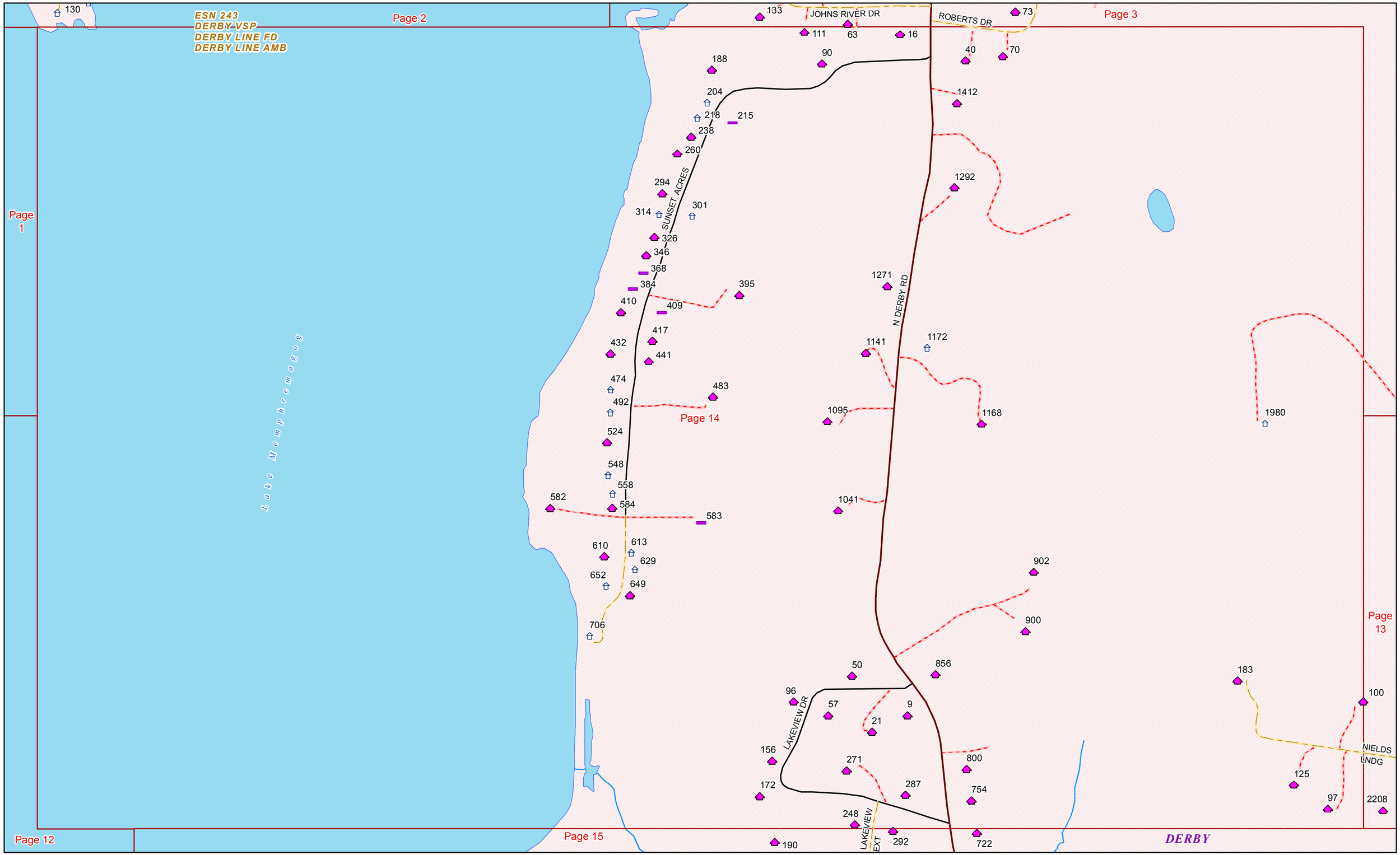

Page 14 Date: 4/13/2016 1 in = 399 feet

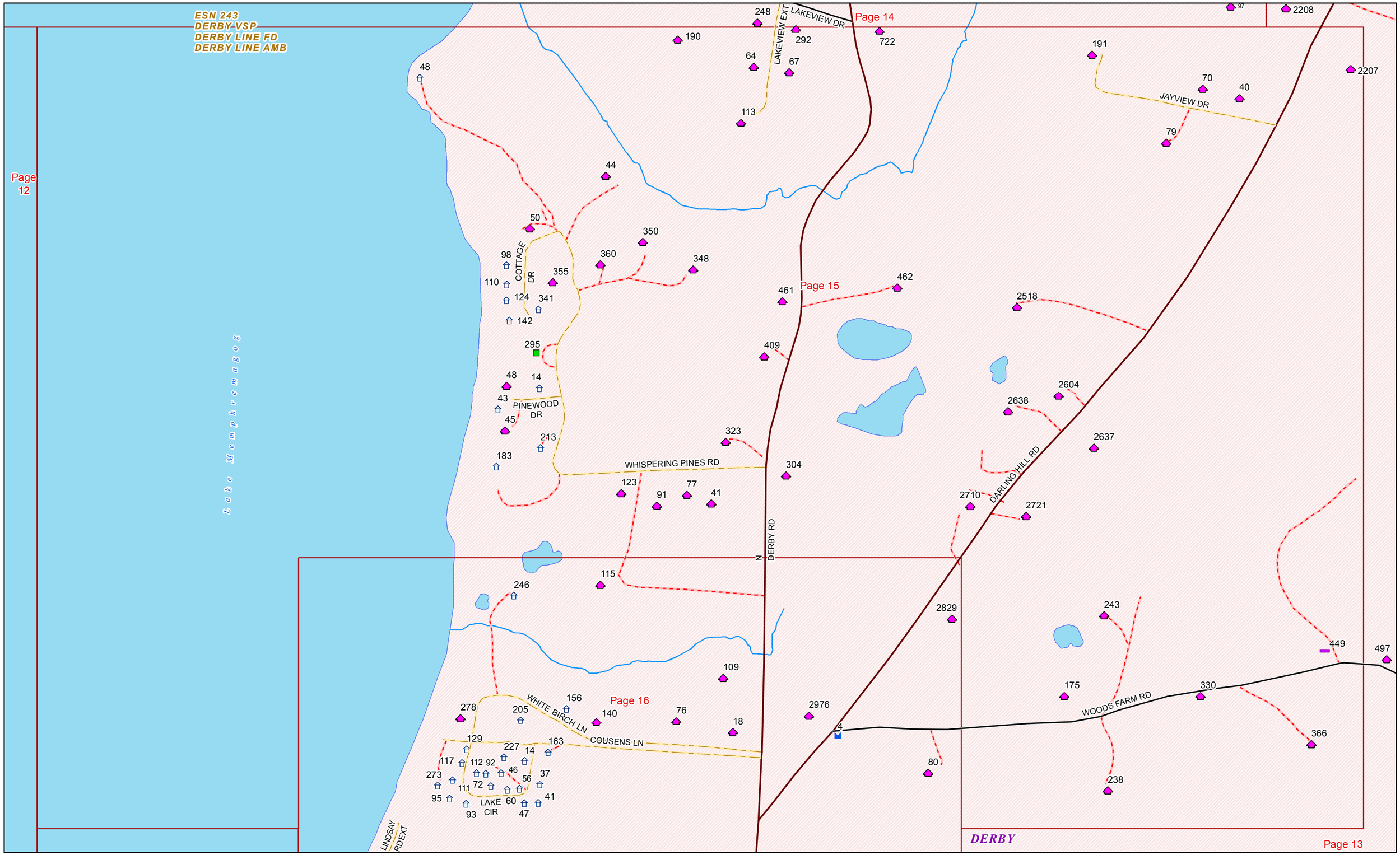

Page 15

Date: 4/13/2016

1 in = 399 feet

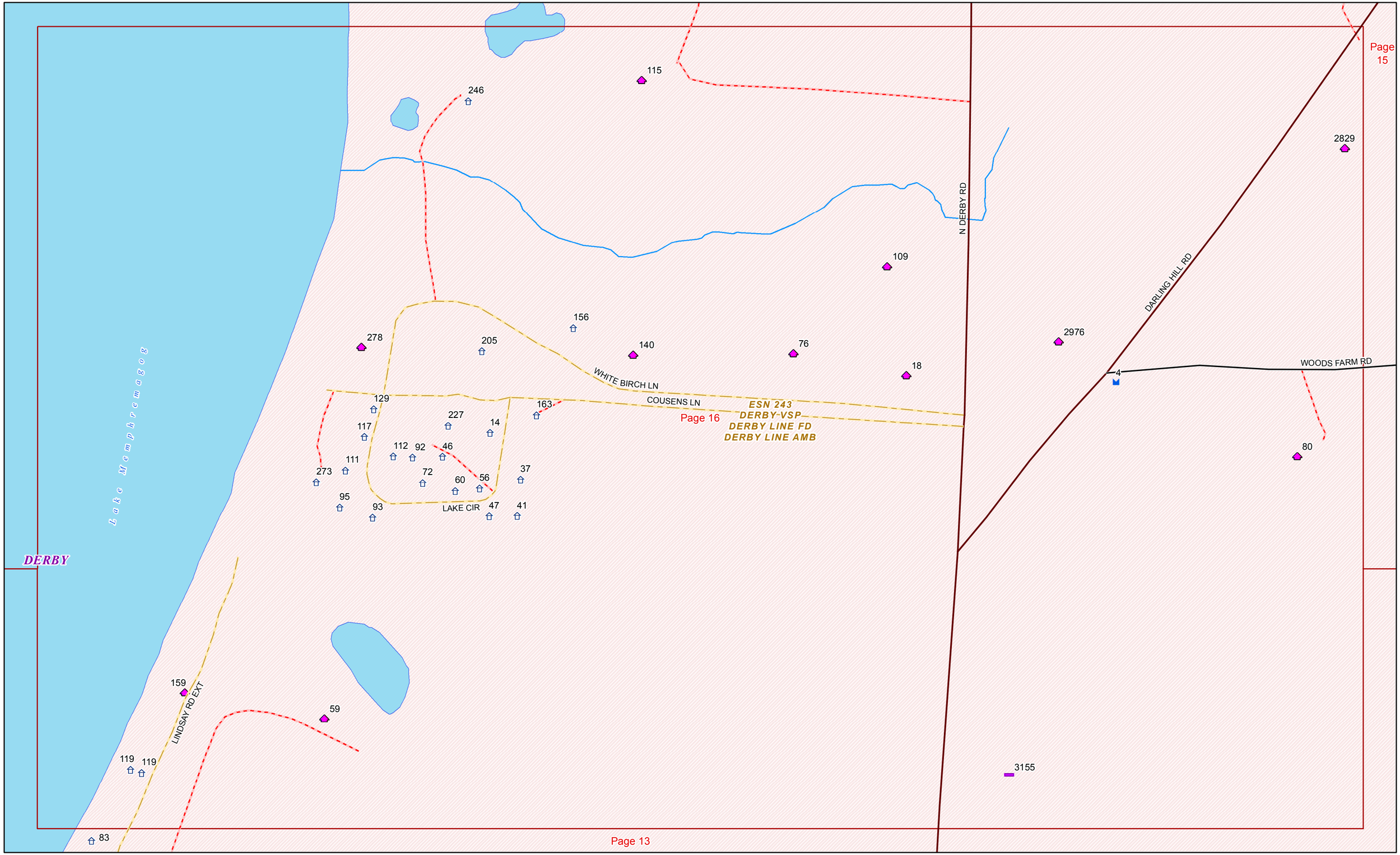

Date: 4/13/2016

1 in = 200 feet

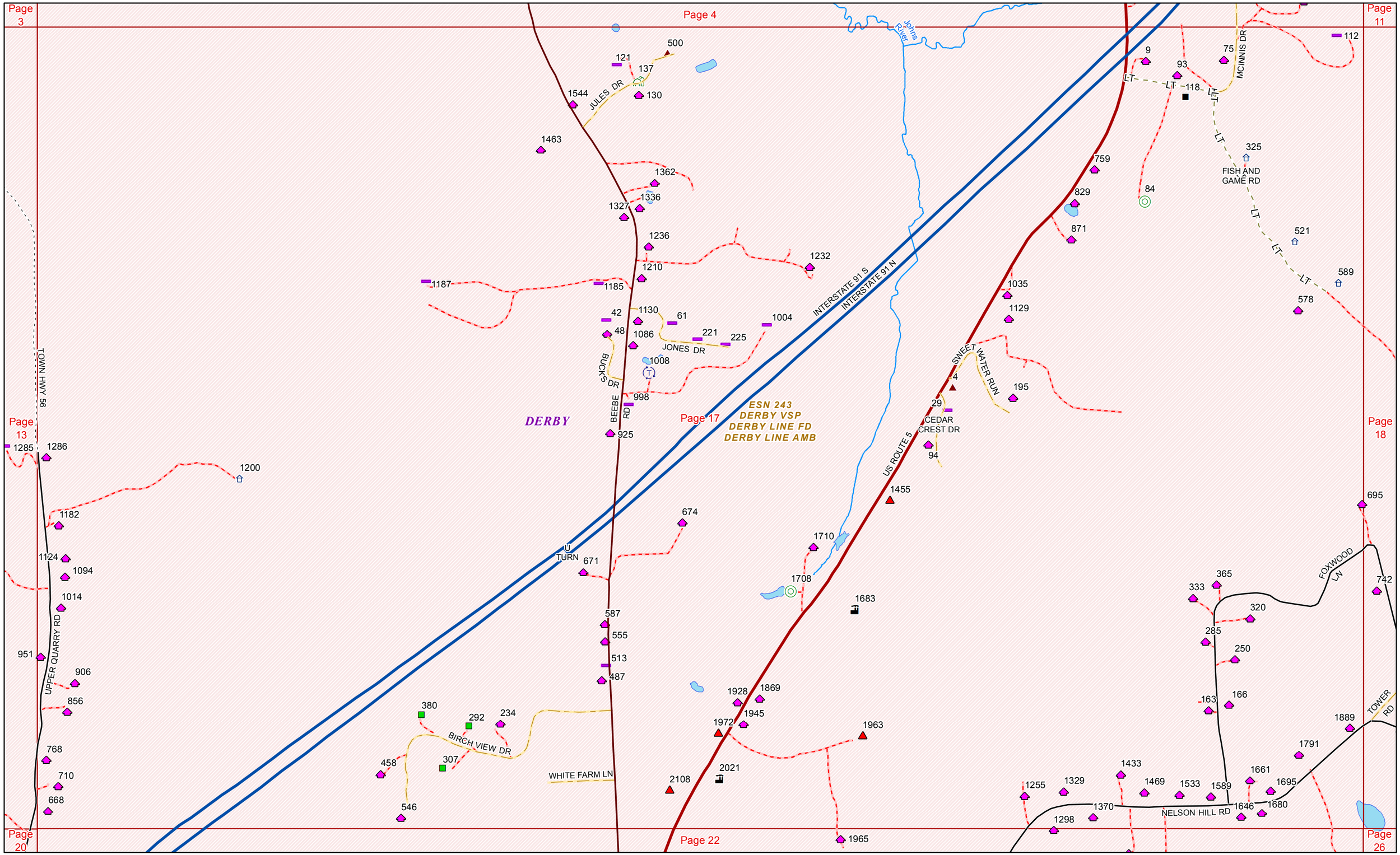

Page 17 Date: 4/13/2016 1 in = 798 feet

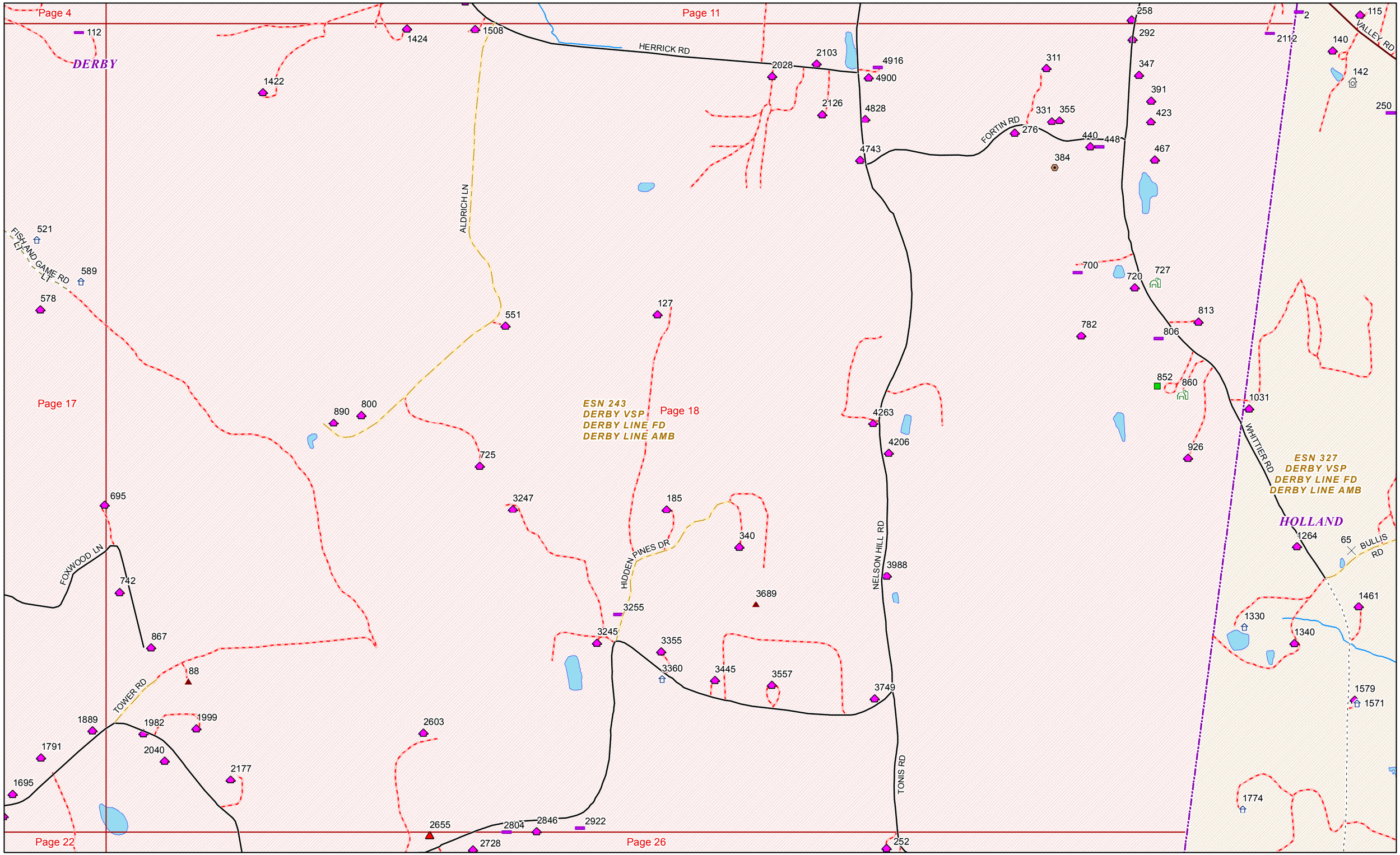

Page 18 Date: 4/13/2016 1 in = 792 feet

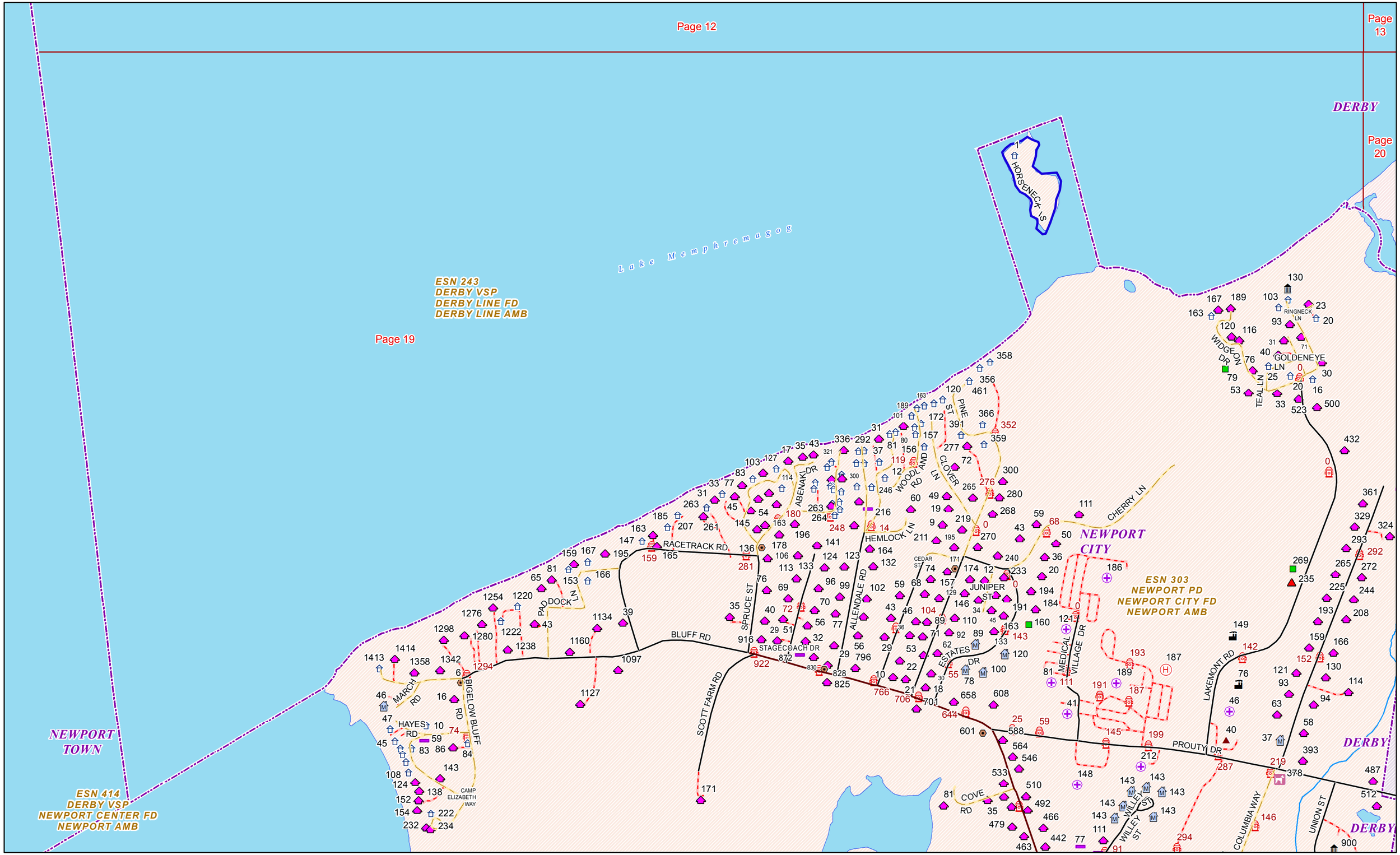

Page 19 Date: 4/13/2016 1 in = 569 feet

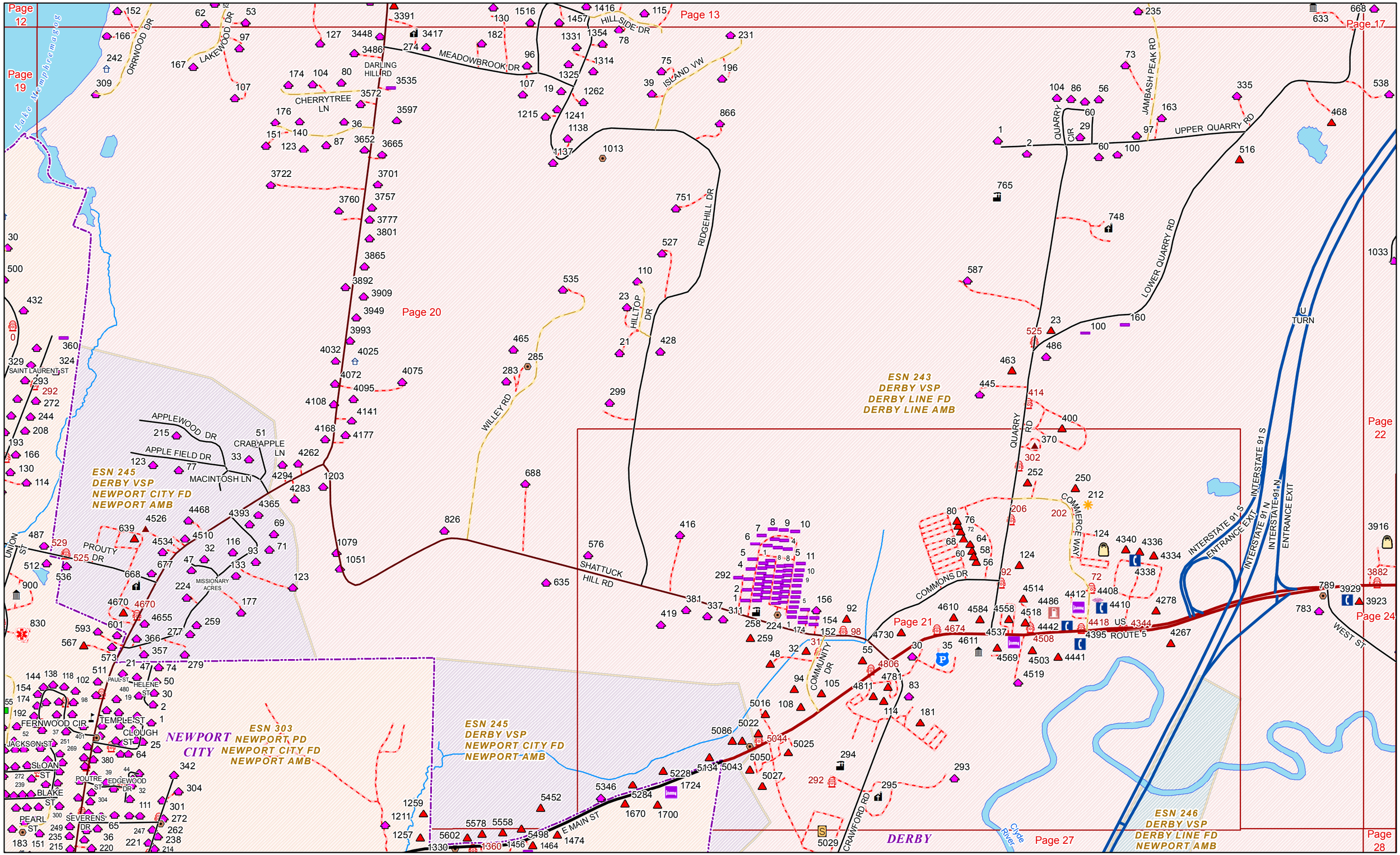

Page 20 Date: 4/13/2016 1 in = 798 feet

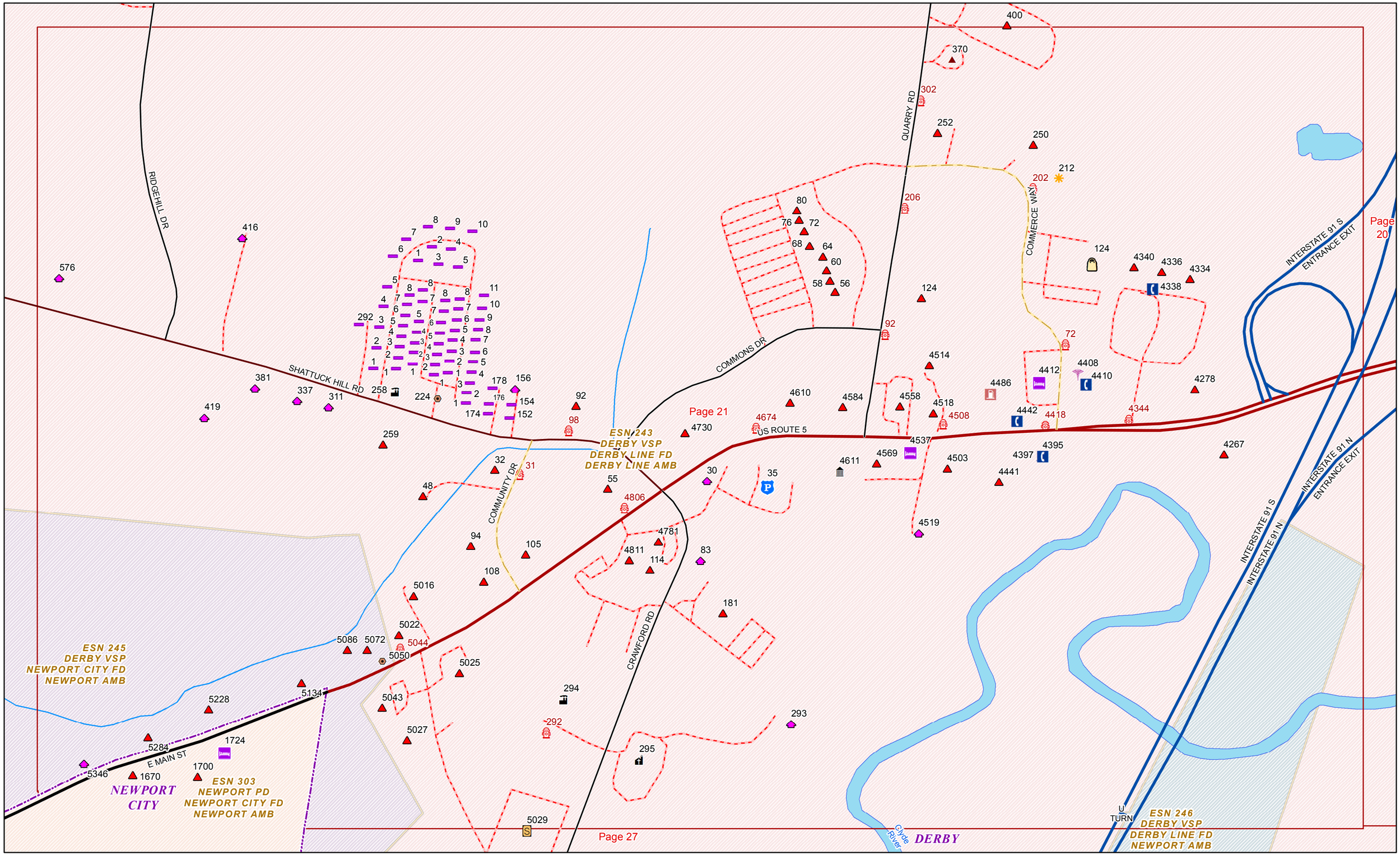

Date: 4/13/2016

1 in = 399 feet

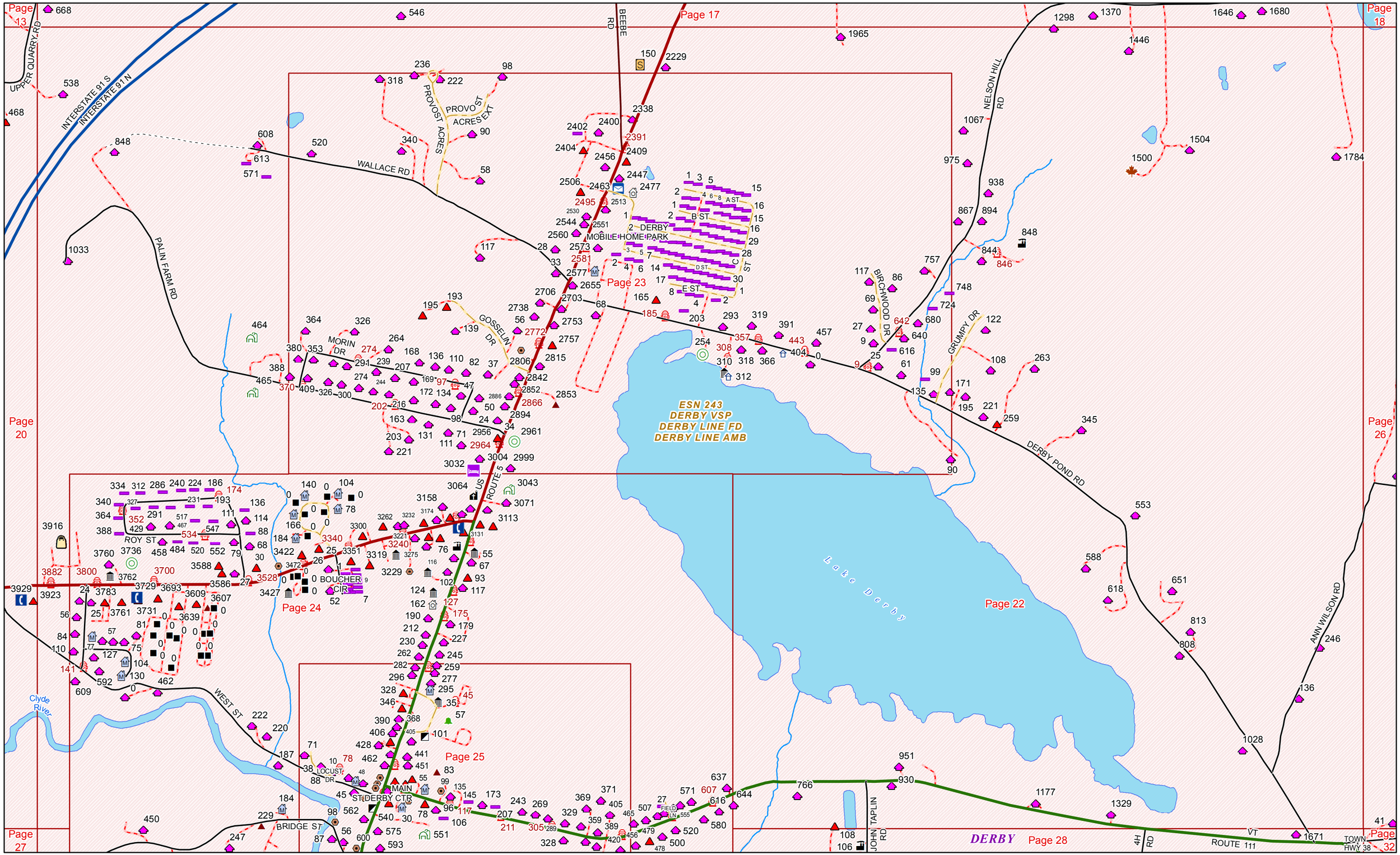

Page 22 Date: 4/13/2016 1 in = 798 feet

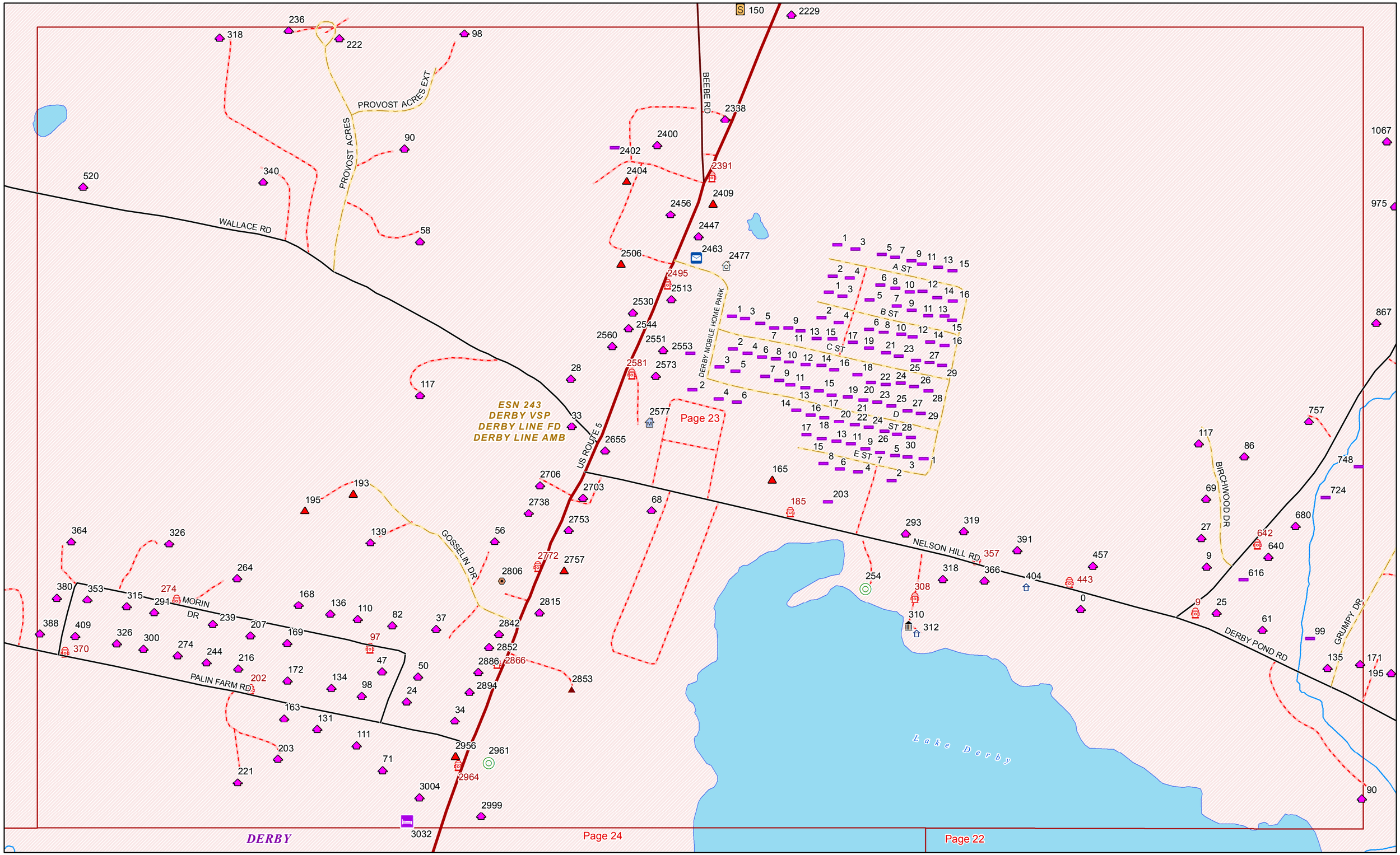

Page 23 Date: 4/13/2016 1 in = 399 feet

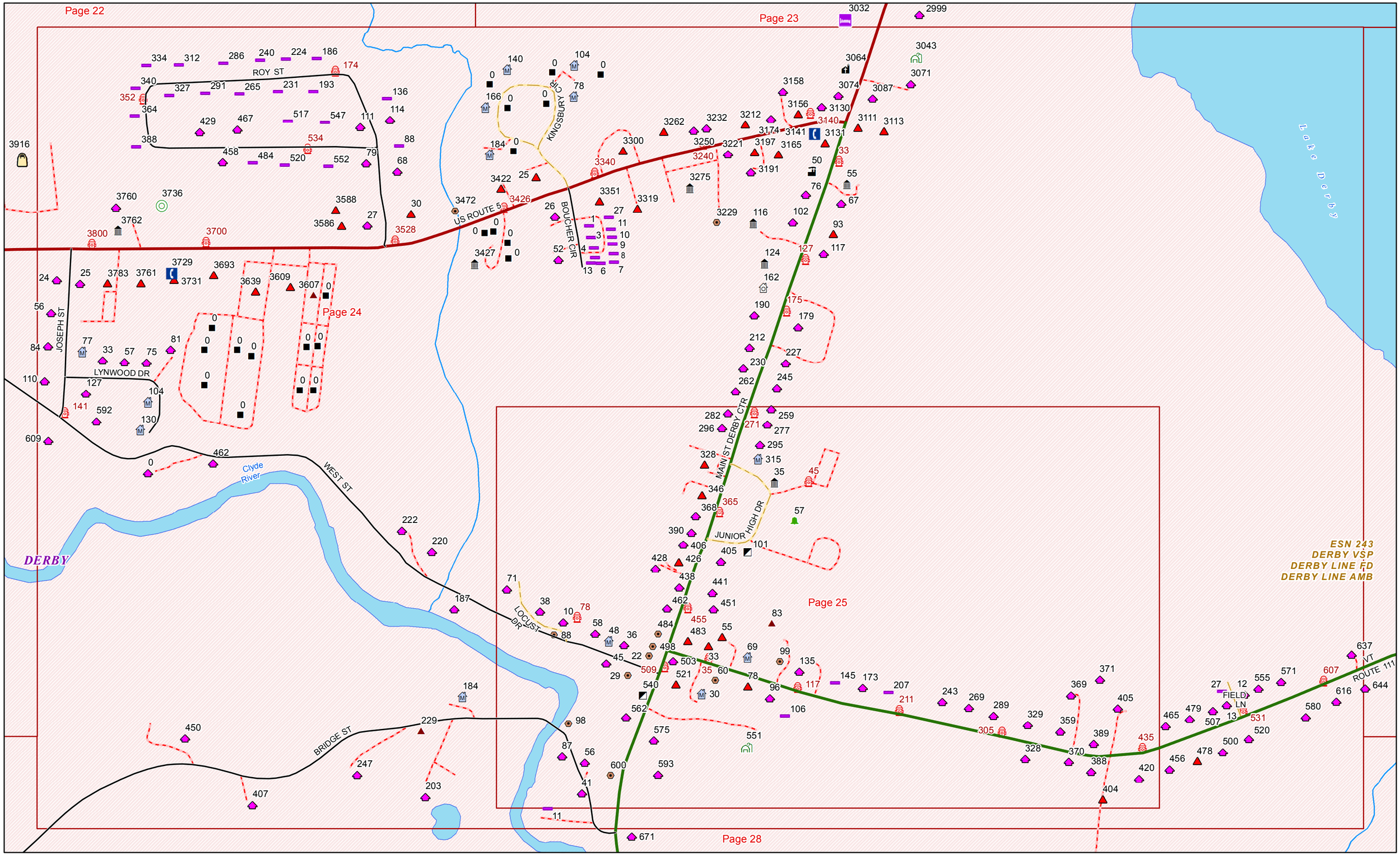

Page 24 Date: 4/13/2016 1 in = 399 feet

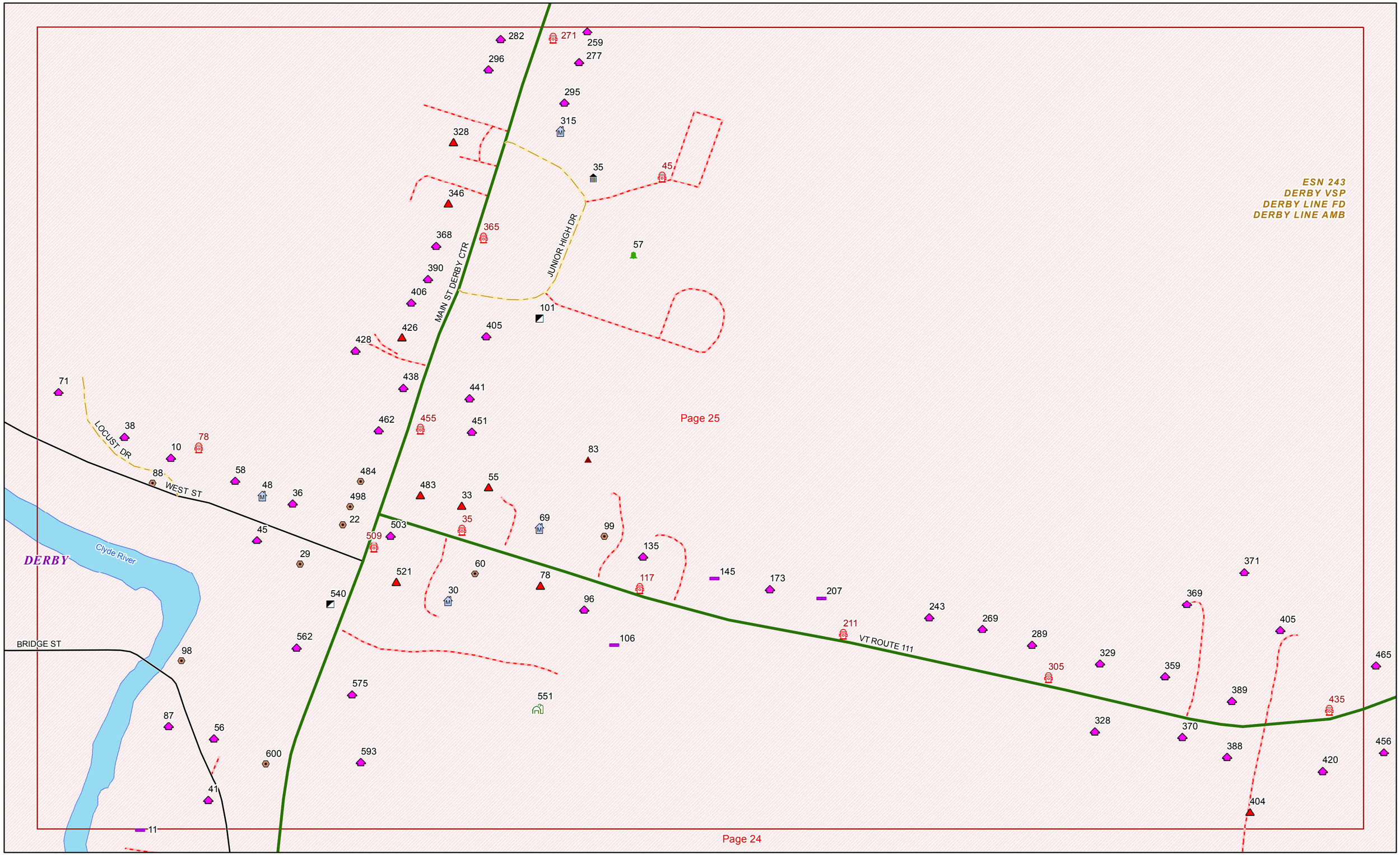

Date: 4/13/2016

1 in = 200 feet

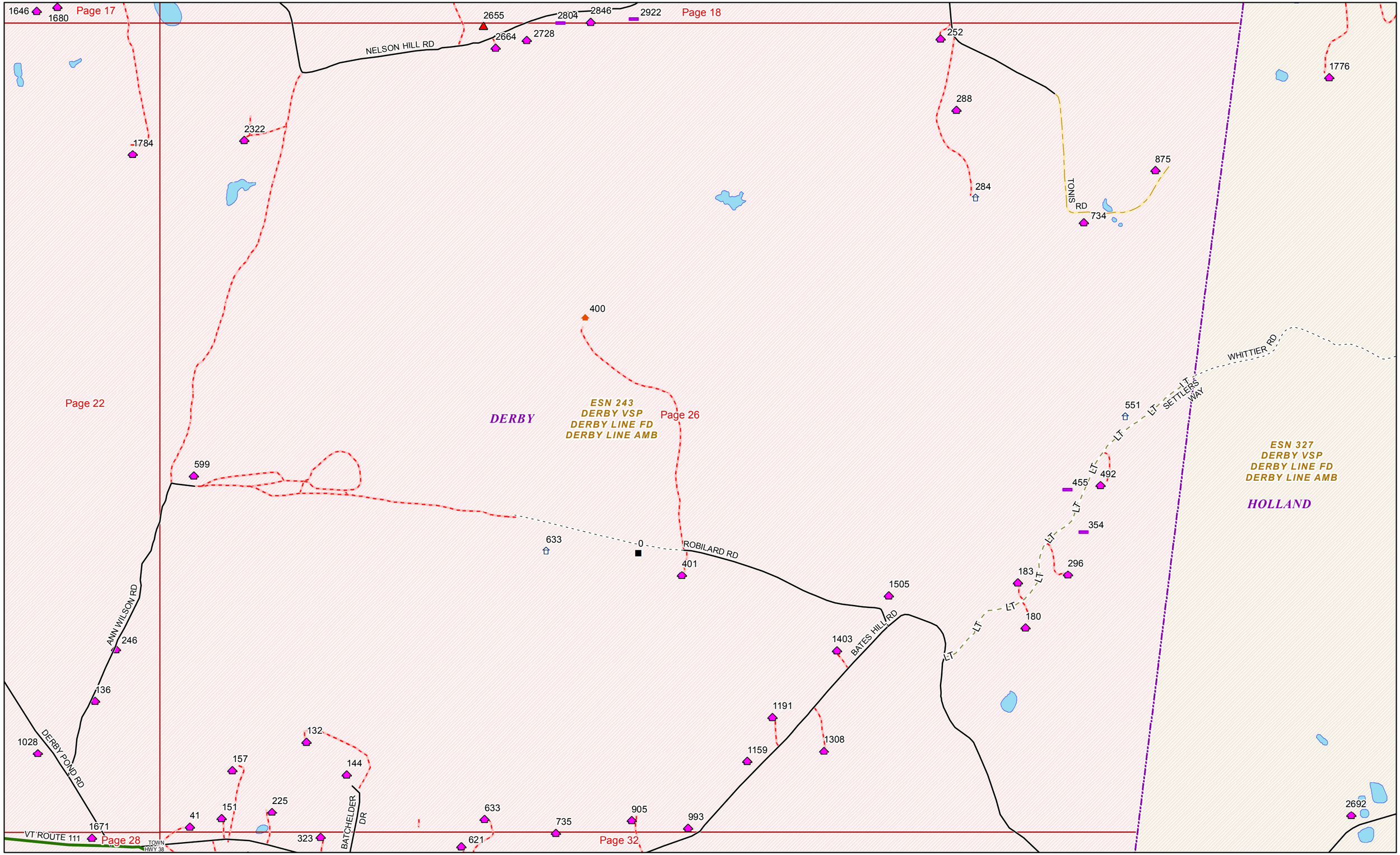

Page 26 Date: 4/13/2016 1 in = 792 feet

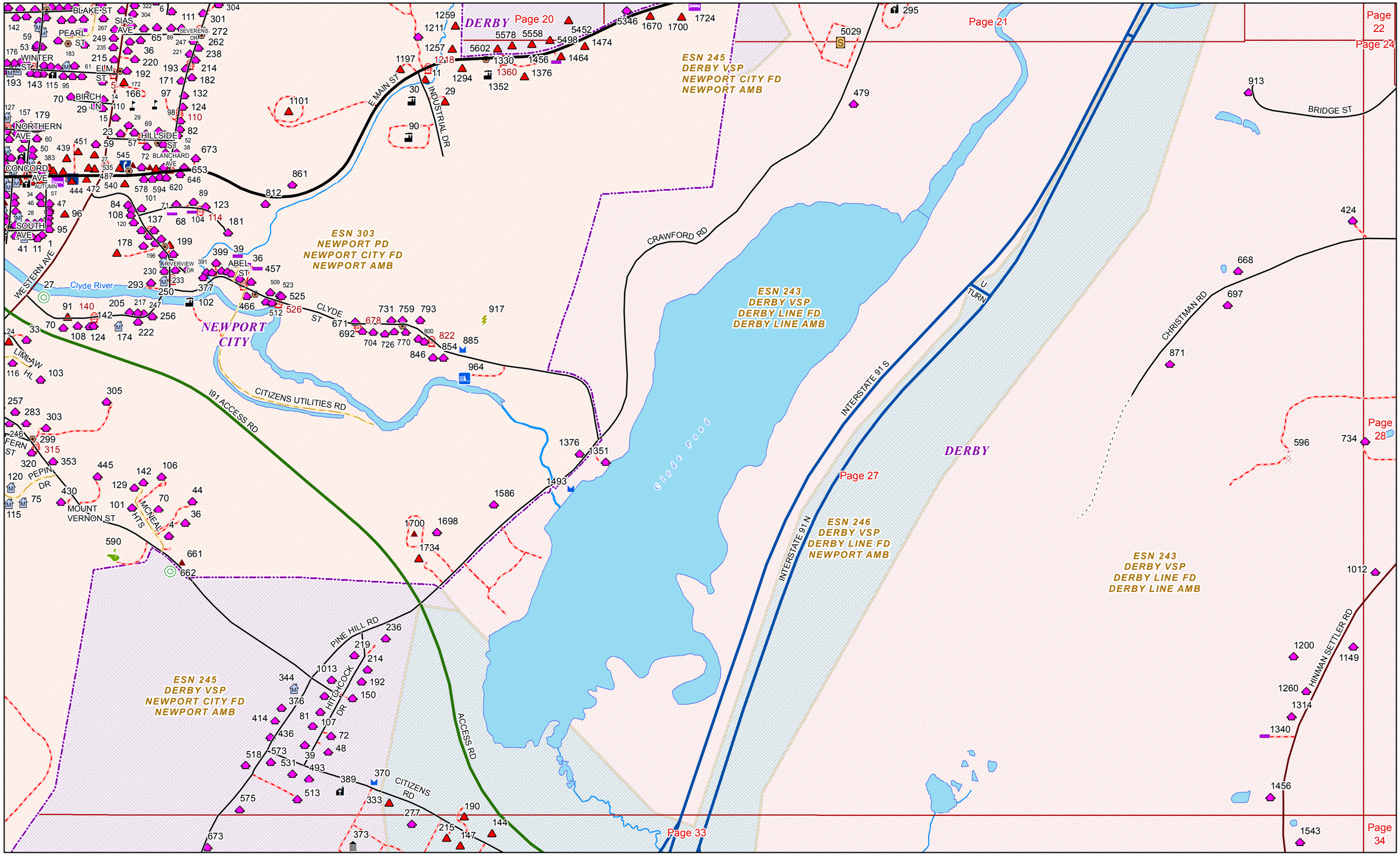

Page 27 Date: 4/13/2016 1 in = 826 feet

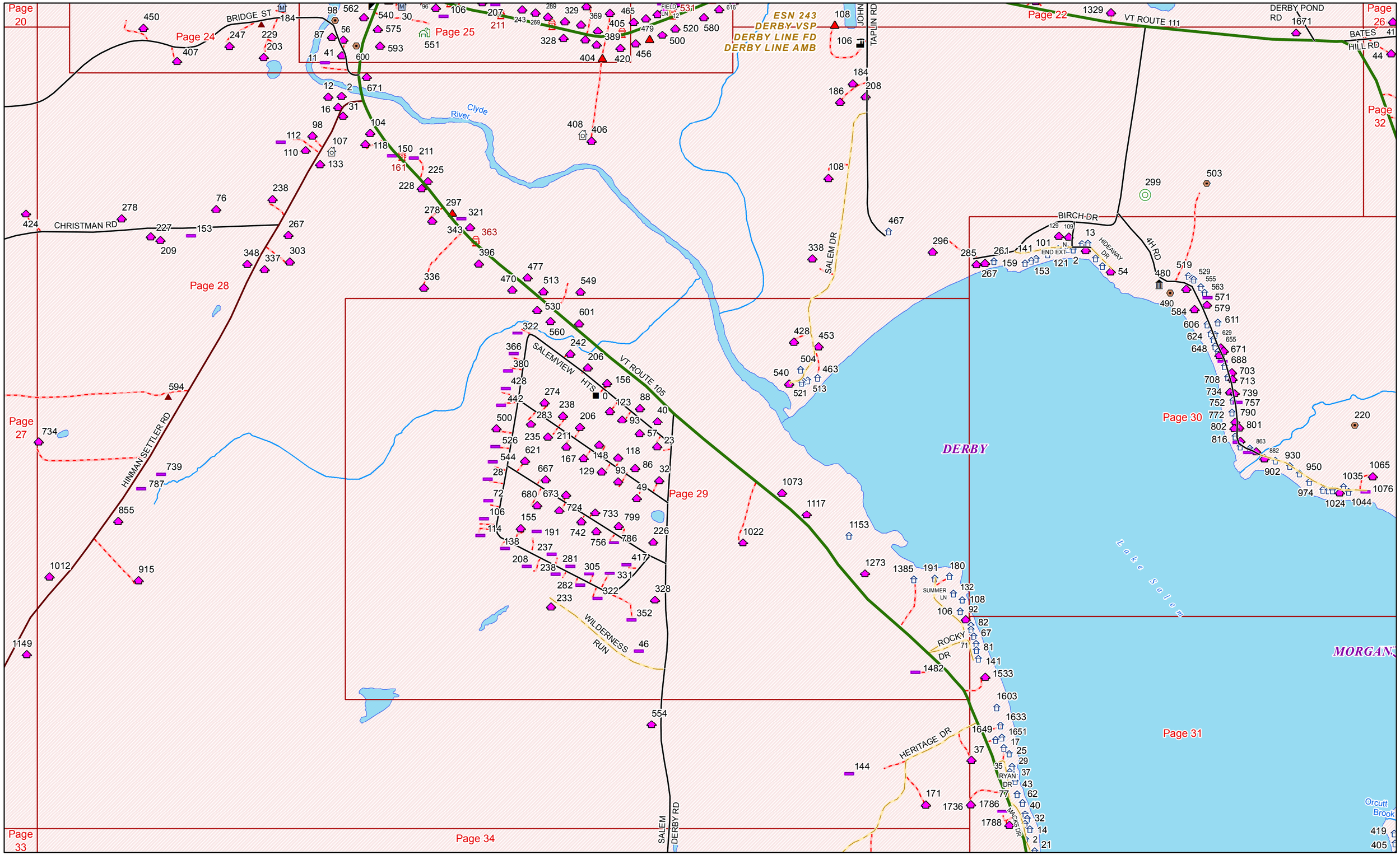

Page 28 Date: 4/13/2016 1 in = 798 feet

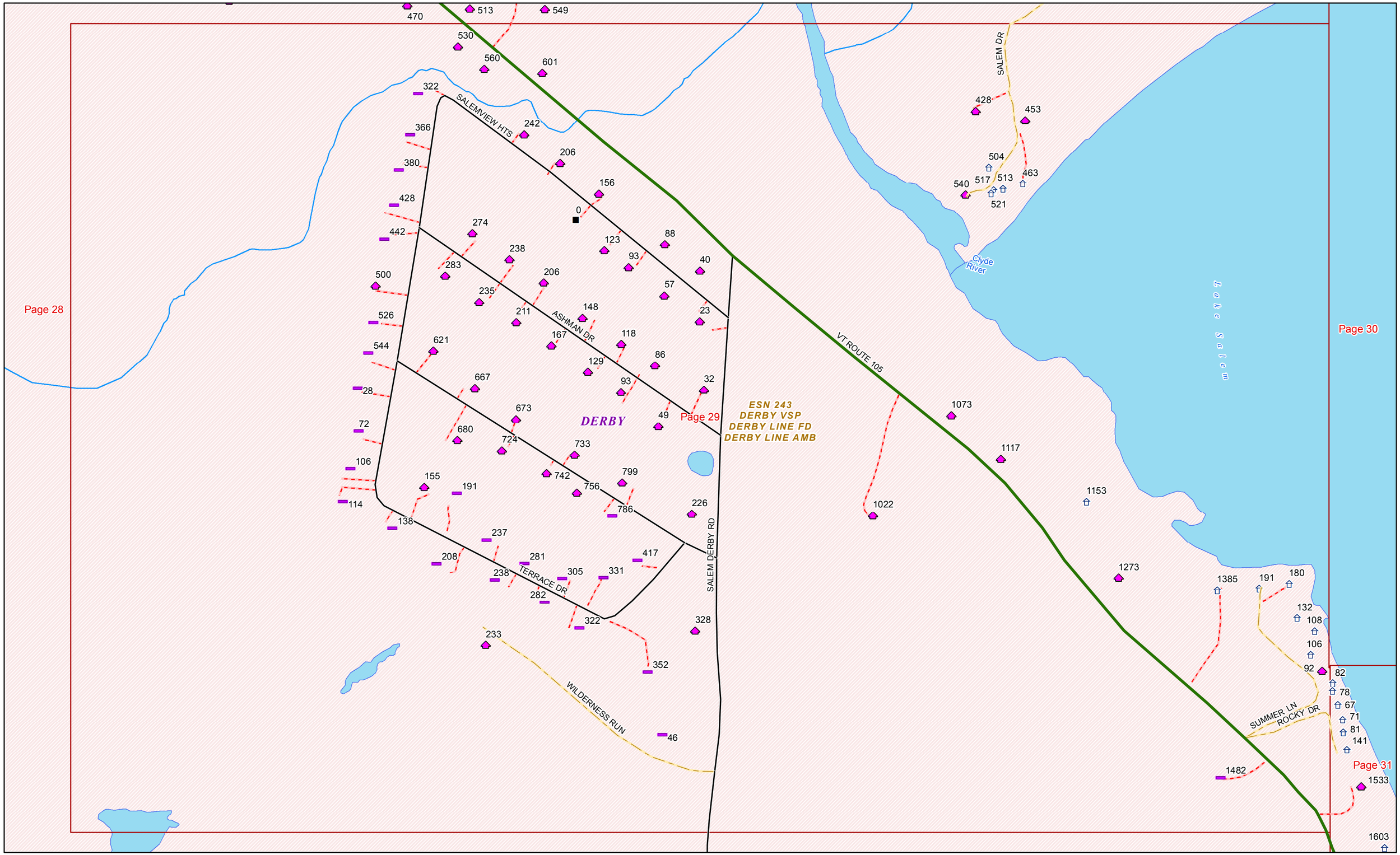

Page 29 Date: 4/13/2016 1 in = 396 feet

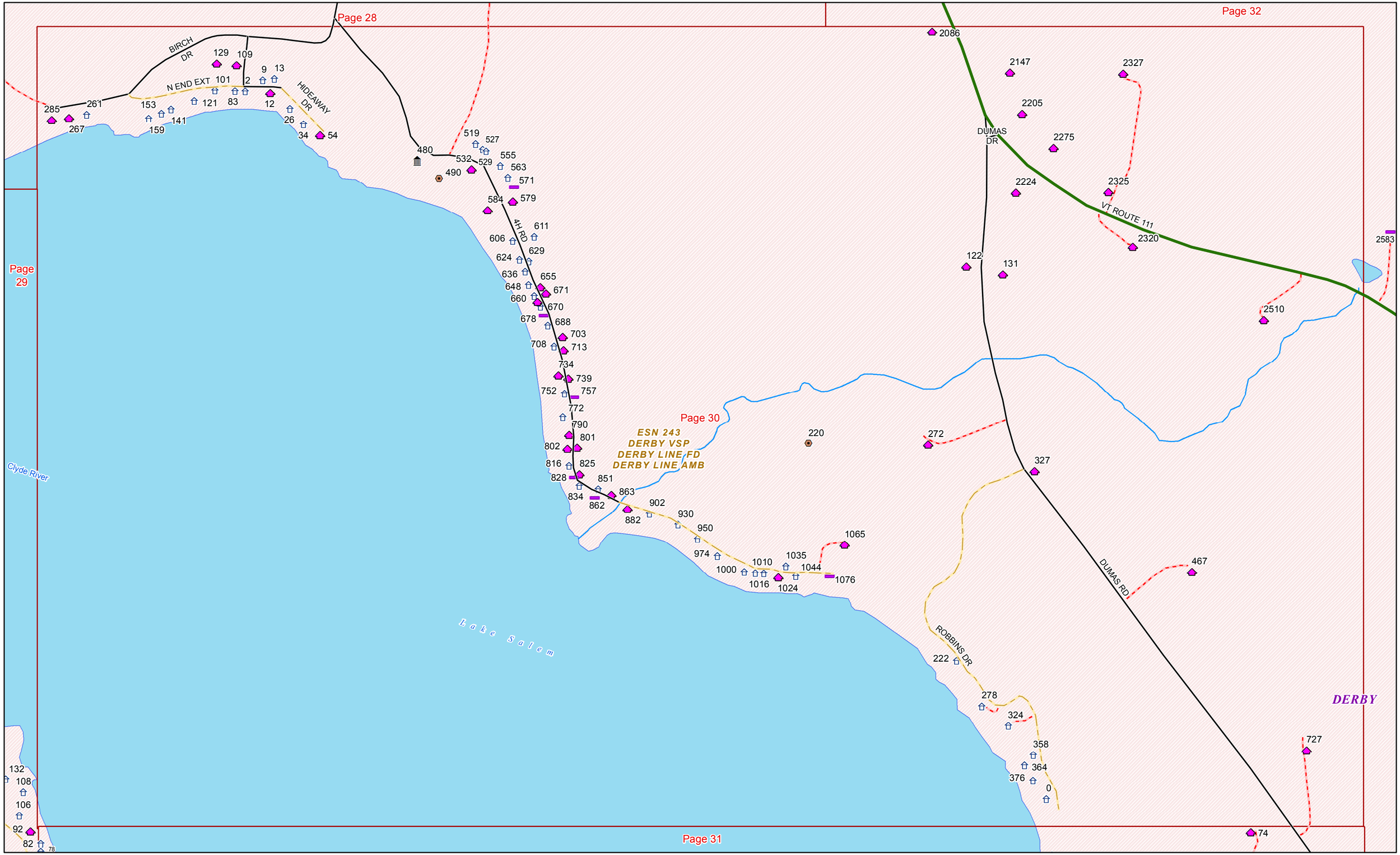

Date: 4/13/2016

1 in = 399 feet

Date: 4/13/2016

1 in = 399 feet

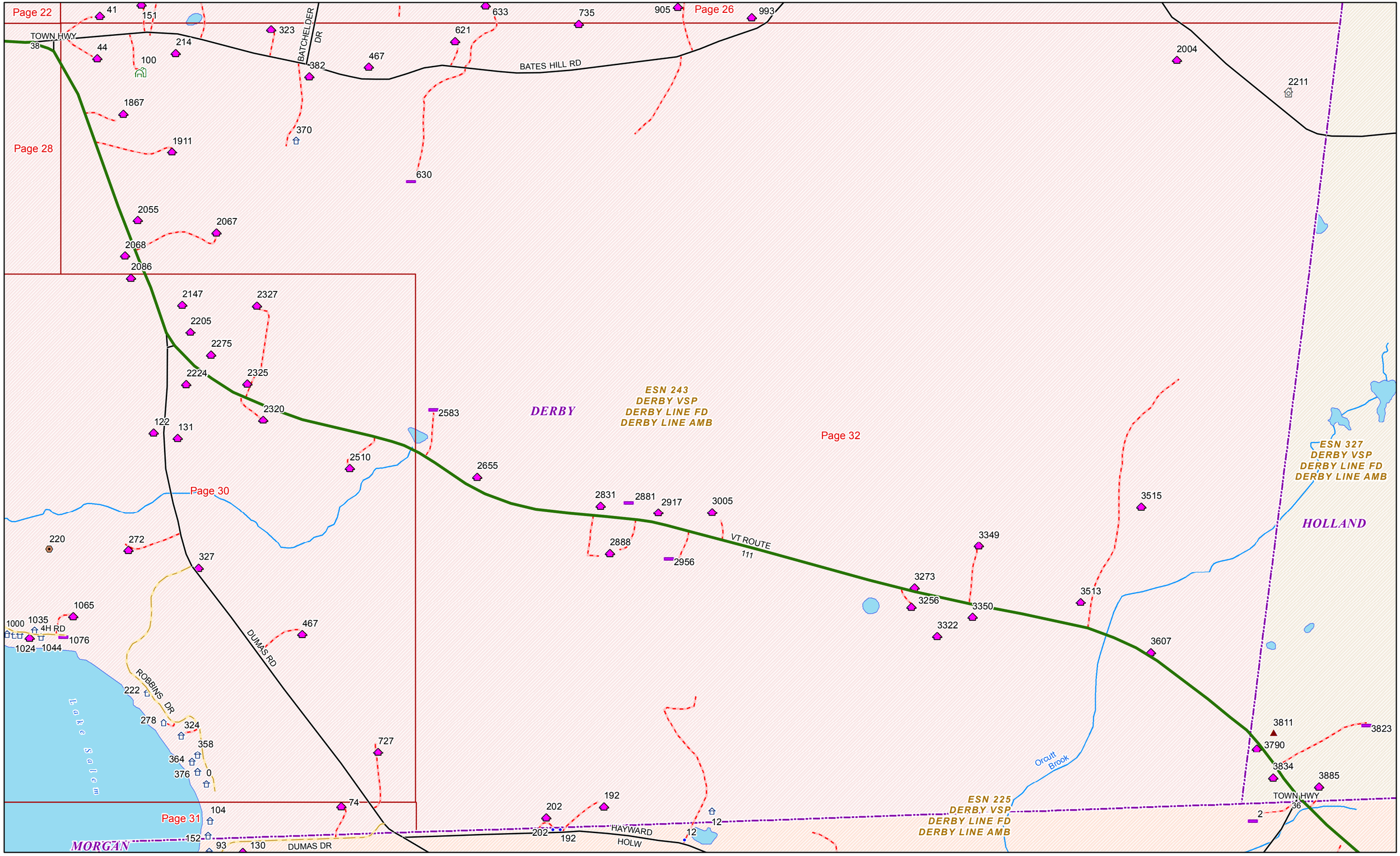

Date: 4/13/2016

1 in = 605 feet

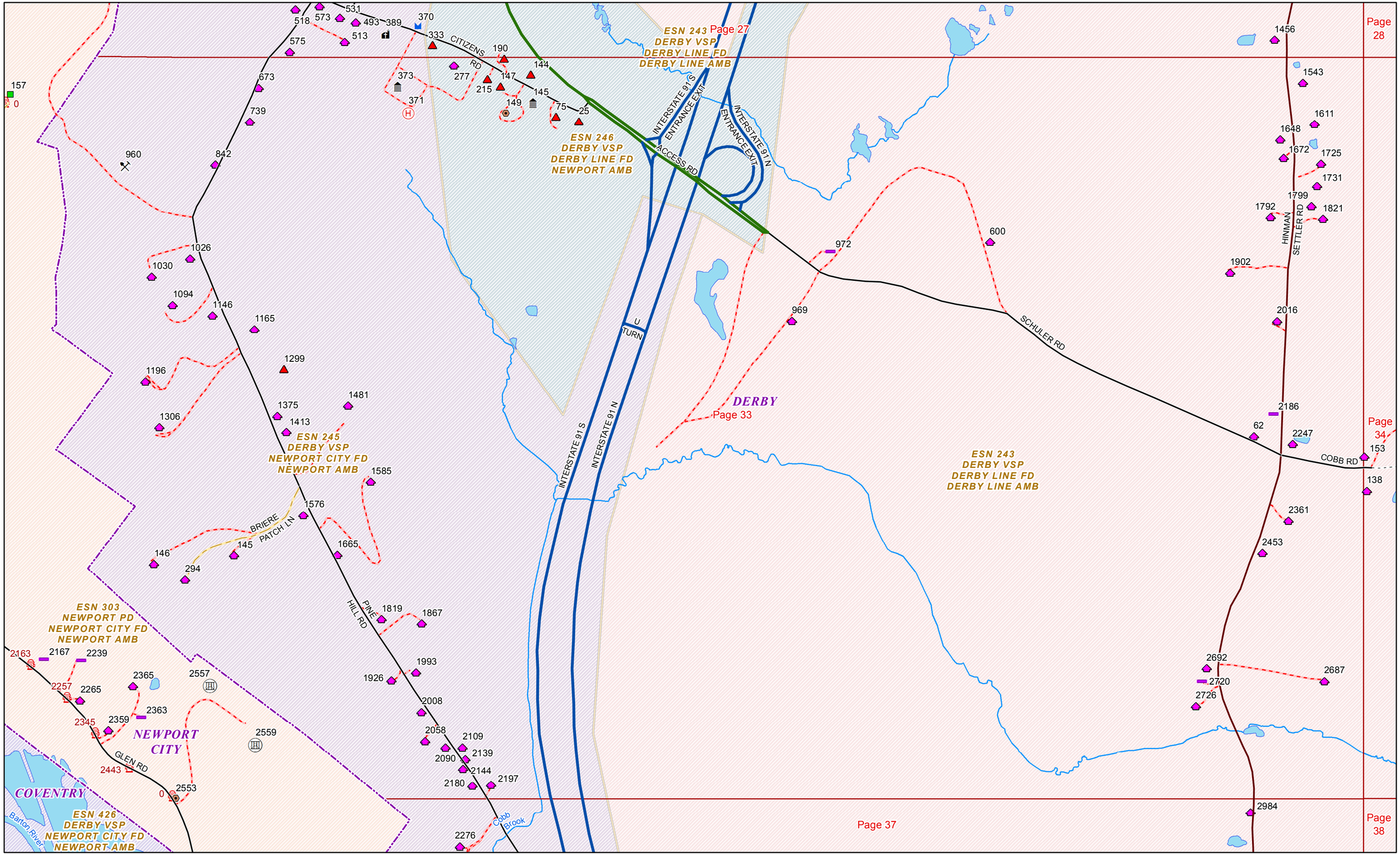

Date: 4/13/2016

1 in = 865 feet

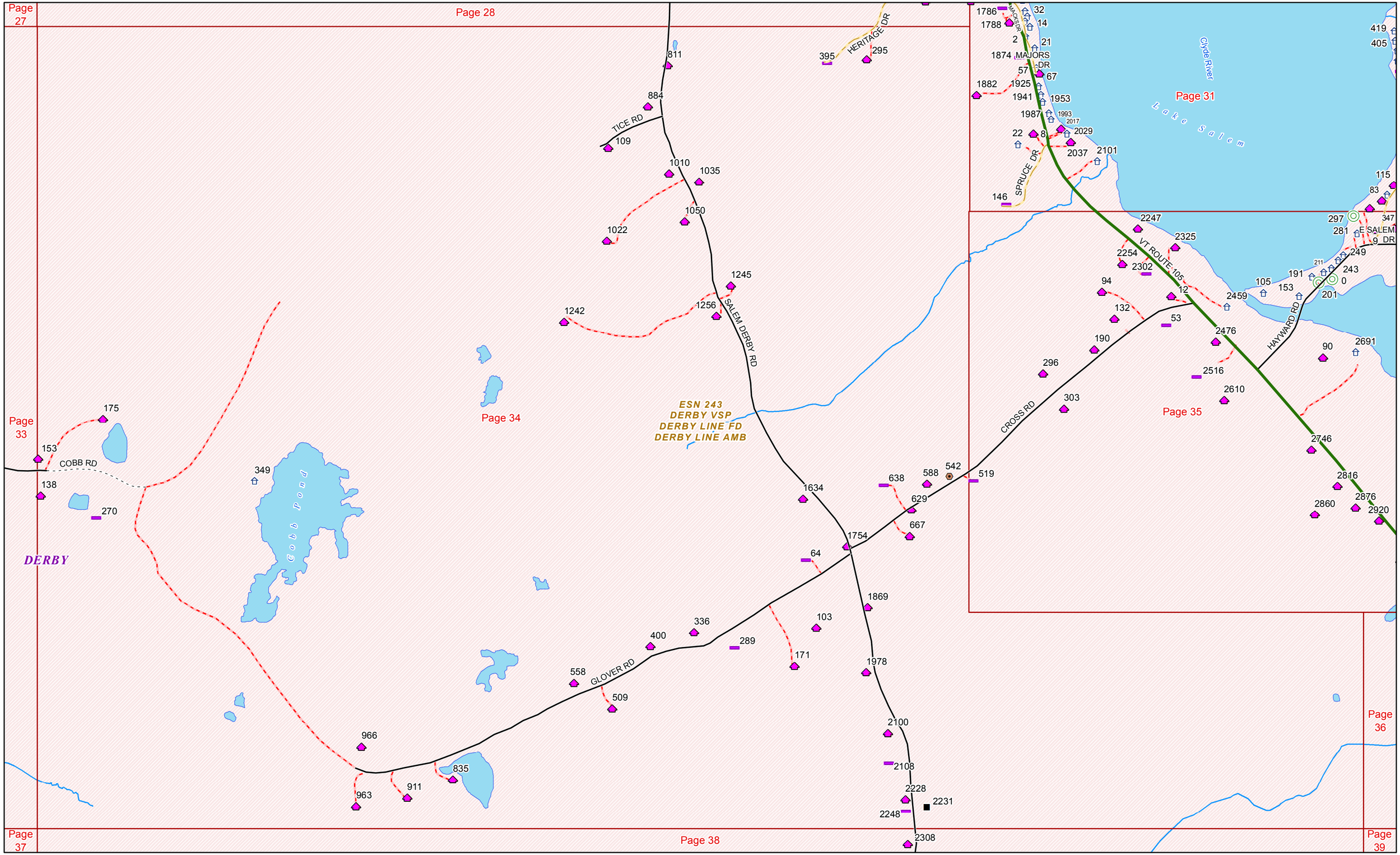

Page 34 Date: 4/13/2016 1 in = 798 feet

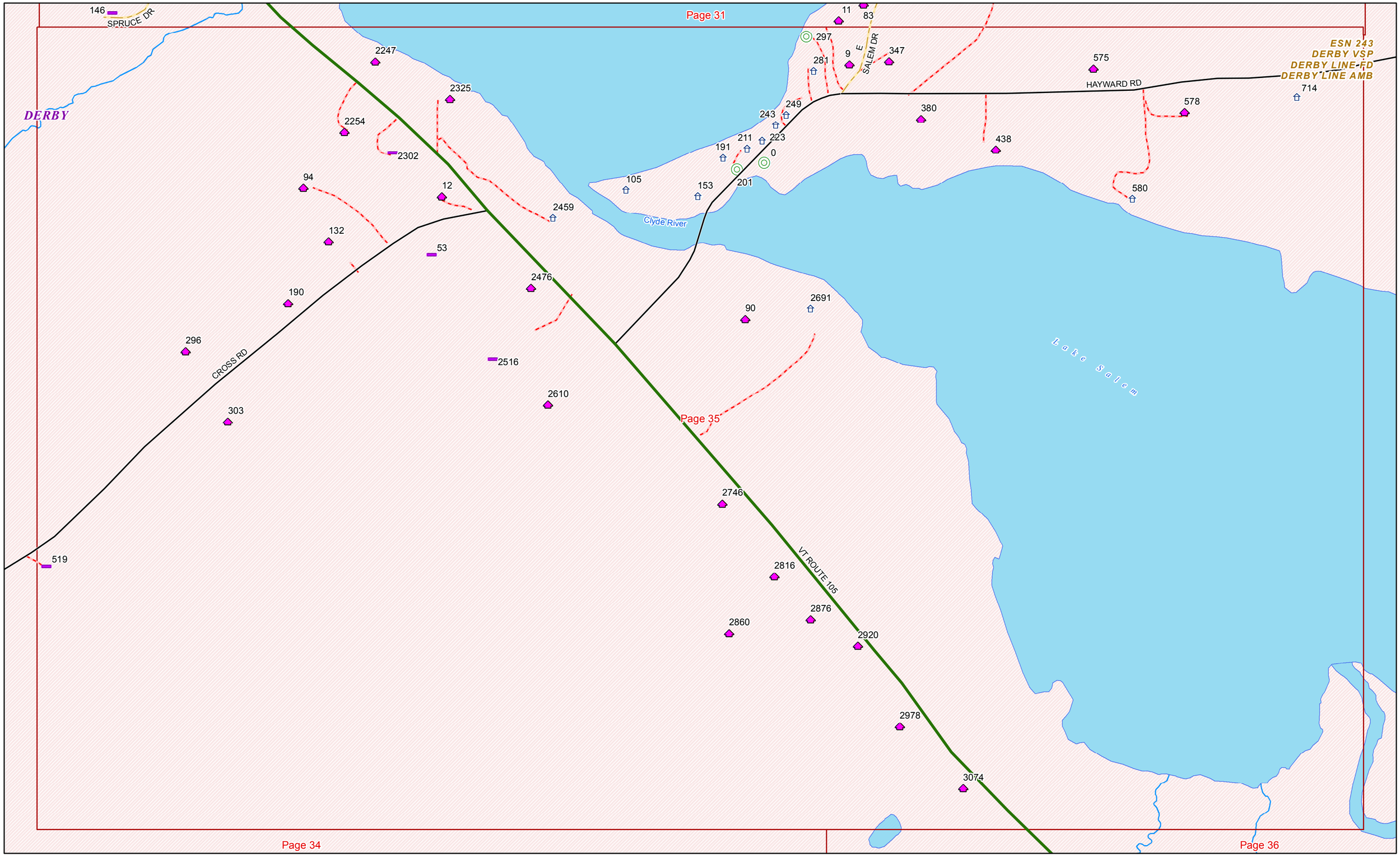

Page 35 Date: 4/13/2016 1 in = 399 feet

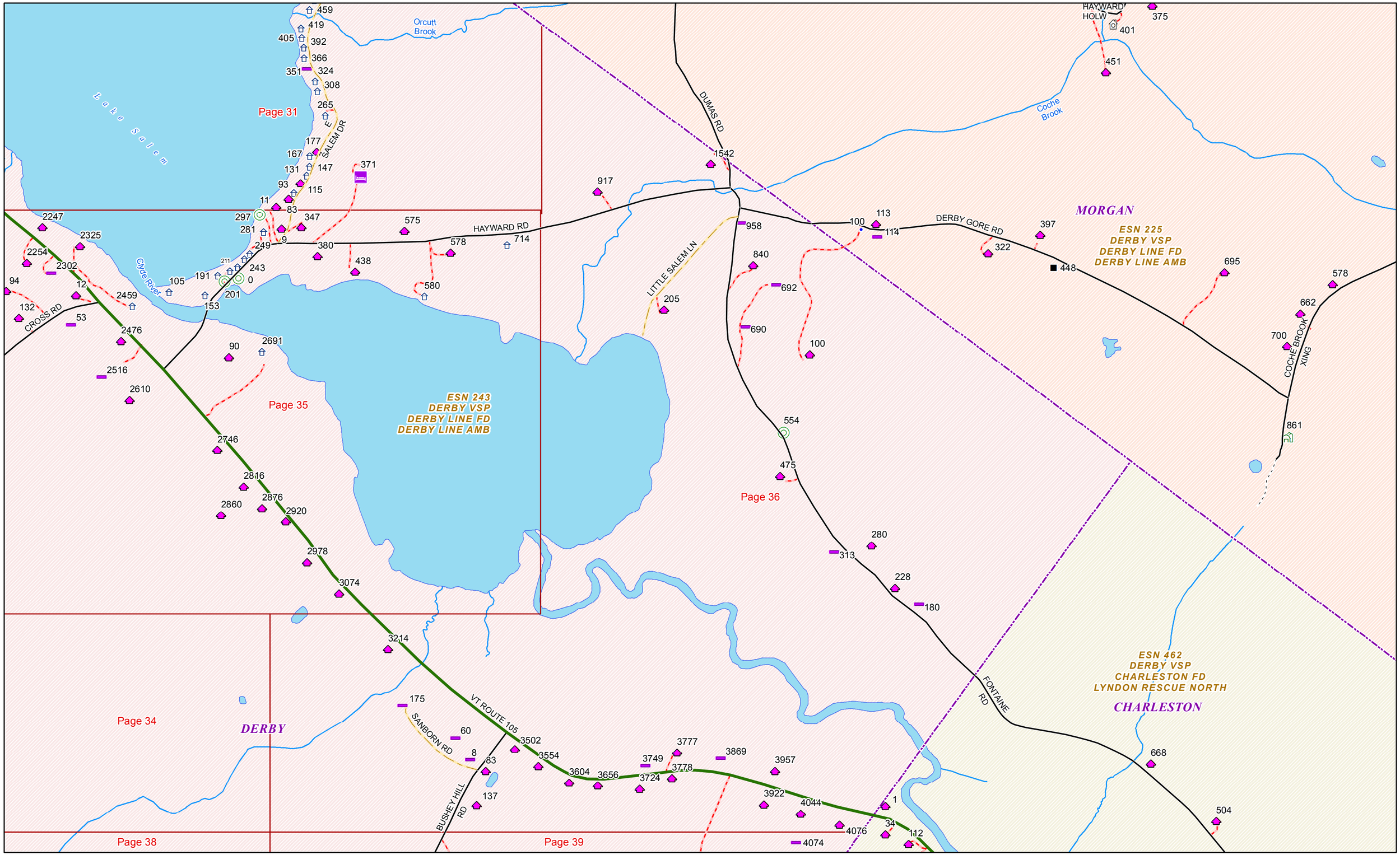

Page 36 Date: 4/13/2016 1 in = 792 feet

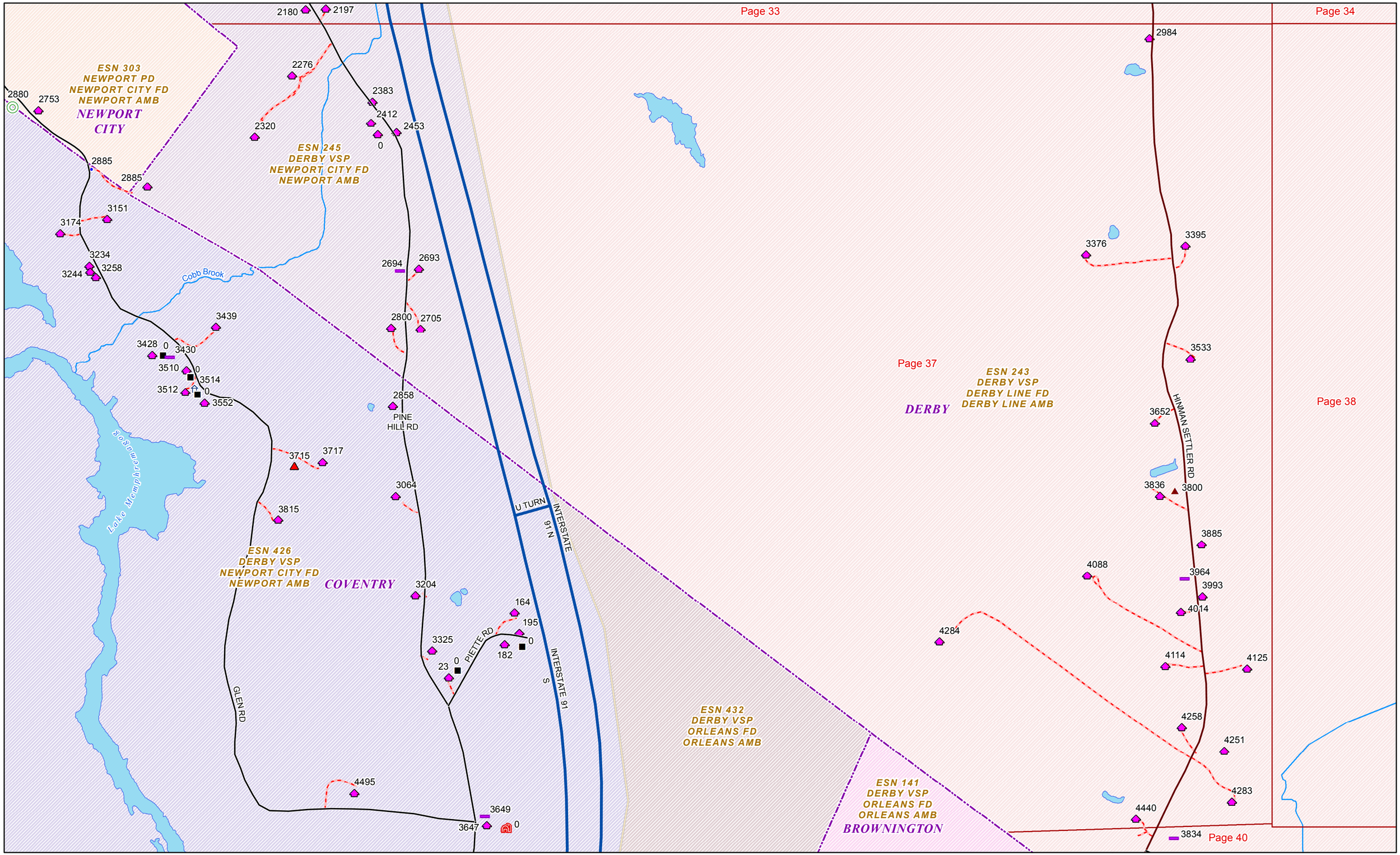

Date: 4/13/2016

1 in = 797 feet

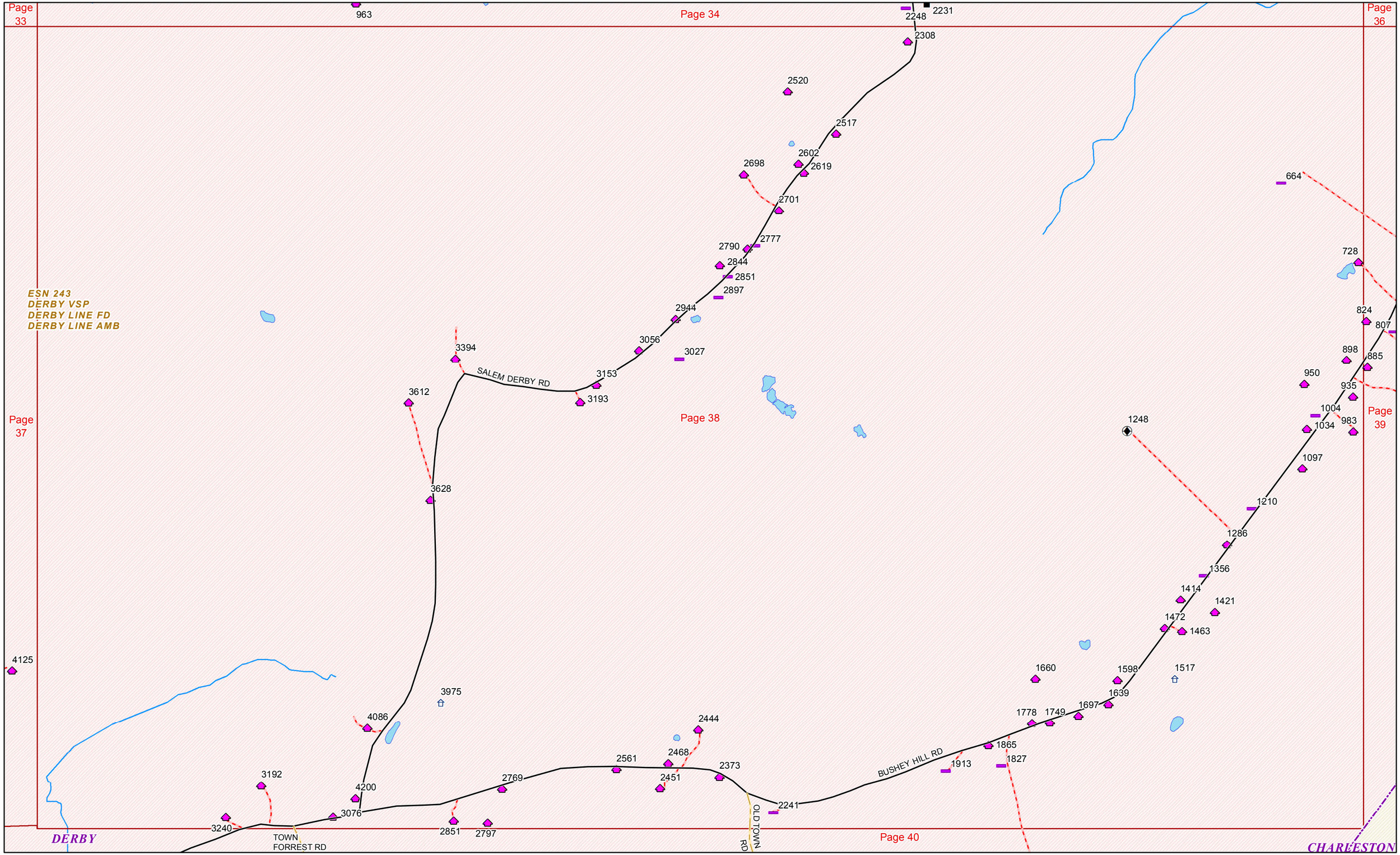

Page 38 Date: 4/13/2016 1 in = 798 feet

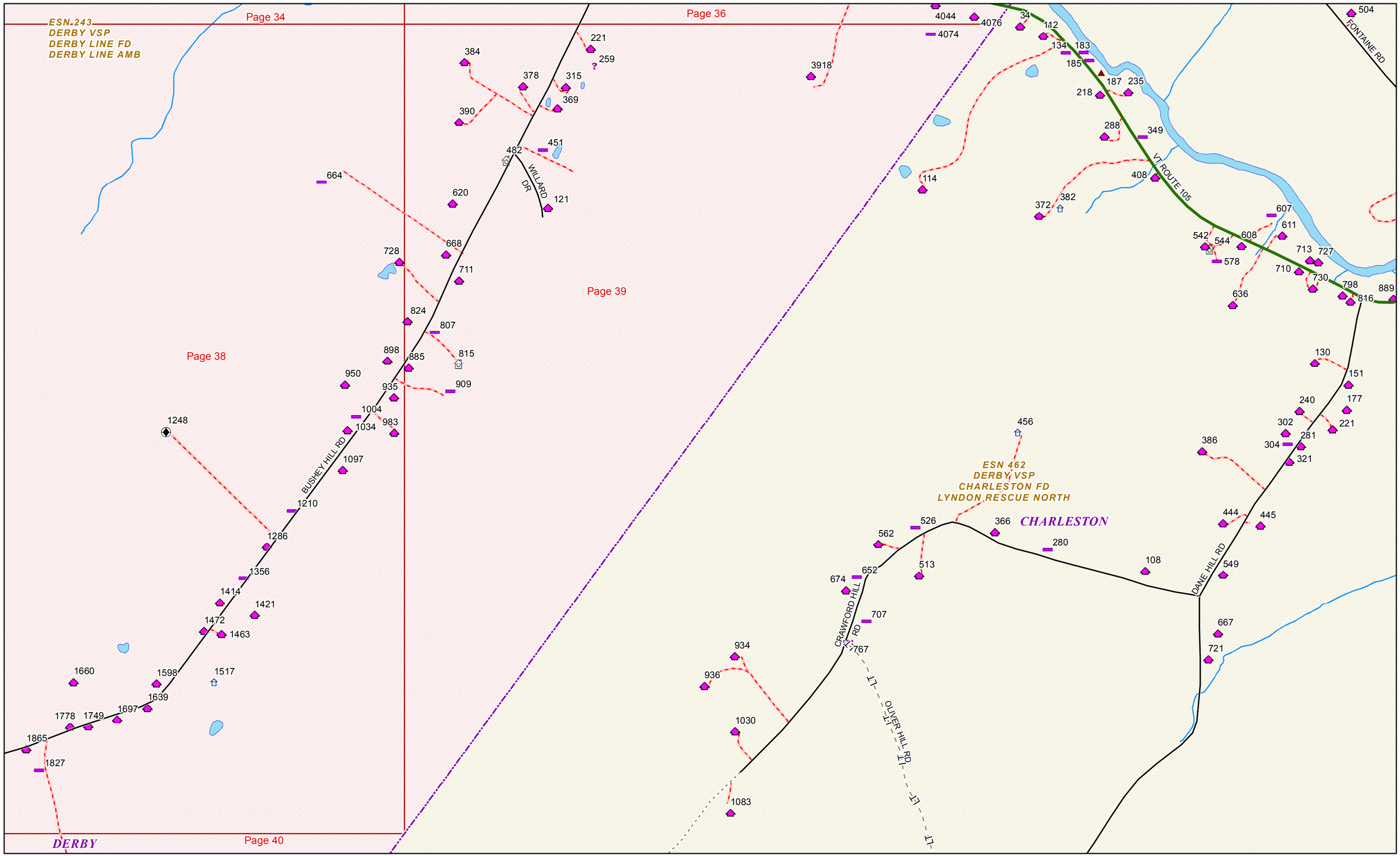

Date: 4/13/2016

1 in = 791 feet

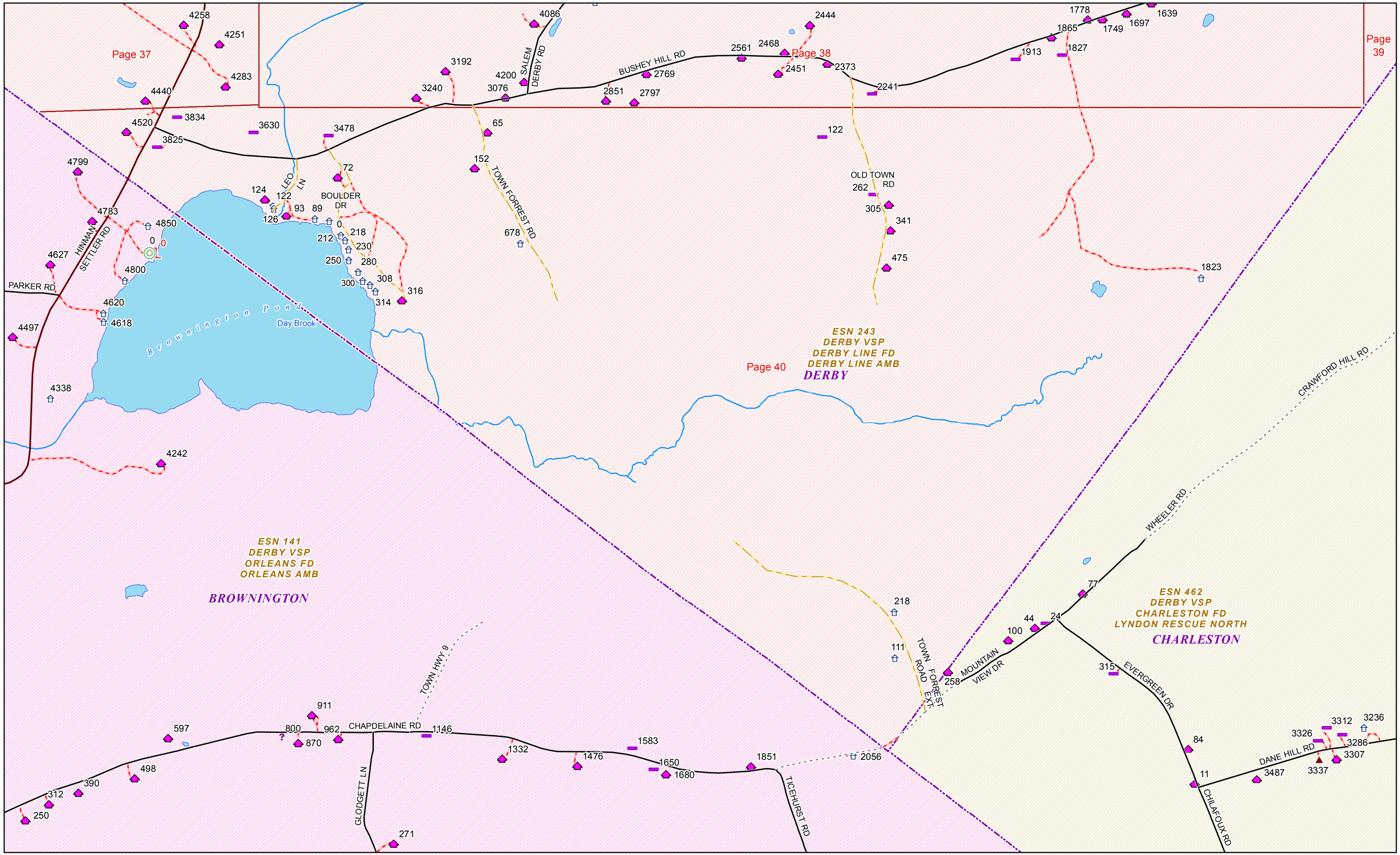

Date: 4/13/2016

1 in = 958 feet