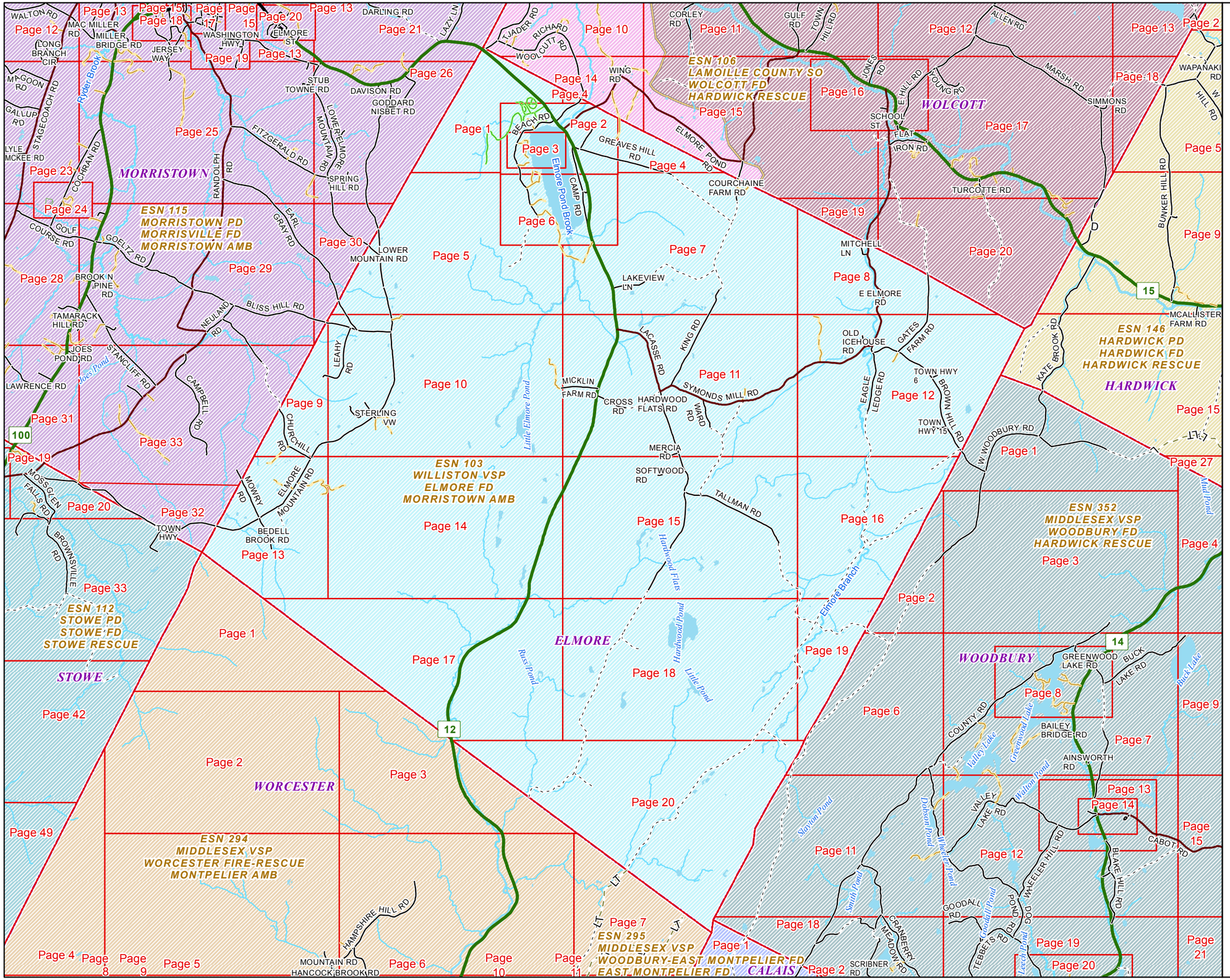

VERMONT

E9-1-1 MapBook

Elmore

E9-1-1 MapBook with GIS Data

Use constraints: The 9-1-1 related data layers (Esites, Landmarks, Roads, Driveways, Footprints, Atlas Sheets, ESZ, etc.) were developed and designed for Enhanced 9-1-1 purposes only. The user should understand that the nature of the Enhanced 9-1-1 data layers means they are never complete. **Each municipal government is responsible for maintenance of the E9-1-1 database.** Other data (non-E9-1-1 related) used in the Vermont E9-1-1 MapBook is acquired from the Vermont Center for Geographic Information (VCGI) (vcgi.vermont.gov) and local Regional Planning Commissions.

Disclaimer:
This Vermont E9-1-1 MapBook and GIS data is for general reference only. Data layers that appear on the map may or may not be accurate, current or otherwise reliable. The E9-1-1 Board and the State of Vermont make no representations of any kind, including but not limited to the warranties of merchantability or fitness for a particular use, not are any such warranties to be implies with respect to the GIS data and MapBook.

For Questions/Updates:
Contact VT Enhanced 9-1-1 Board:
Phone: 802-828-4911
Email: e911.info@vermont.gov
Website: e911.vermont.gov

5/24/2016

-- B --

	Community	Low	High	Pages
BEACH RD	ELMORE	0	0	6
BEACH RD	ELMORE	19	224	2
BEACH RD	ELMORE	343	416	2,3
BEACH RD	ELMORE	488	722	3
BEACH RD	ELMORE	776	876	2,3,6
BEACH RD	ELMORE	1282	1307	5,6
BEDELL BROOK RD	ELMORE	144	327	13
BLISS HILL RD	ELMORE	0	0	10
BLISS HILL RD	ELMORE	0	1575	10
BLISS HILL RD	ELMORE	0	1974	9,10
BROWN HILL RD	ELMORE	0	0	12
BROWN HILL RD	ELMORE	0	1508	12
BROWN HILL RD	ELMORE	0	1523	12
BROWN HILL RD	ELMORE	14	15	12
BROWN HILL RD	ELMORE	394	723	12
BROWN HILL RD	ELMORE	885	1242	12

-- C --

	Community	Low	High	Pages
CAMP RD	ELMORE	20	468	2,6
CAMP RD	ELMORE	0	904	6
CHURCHILL RD	ELMORE	1621	1660	9,13
CHURCHILL RD	ELMORE	1143	1144	9
COURCHAINE FARM RD	ELMORE	0	0	7
COURCHAINE FARM RD	ELMORE	0	406	7
COURCHAINE FARM RD	ELMORE	189	196	7
CROSS RD	ELMORE	0	239	11
CROSS RD	ELMORE	0	639	11

-- D --

	Community	Low	High	Pages
DODGE RD	ELMORE	0	0	11,15
DODGE RD	ELMORE	9	250	11
DRAPER FARM RD	ELMORE	10	822	5,6,7

-- E --

	Community	Low	High	Pages
E ELMORE RD	ELMORE	0	0	8
E ELMORE RD	ELMORE	1802	2308	8,12
E ELMORE RD	WOLCOTT	546	1166	8
EAGLE LEDGE RD	ELMORE	0	2461	16,19
EAGLE LEDGE RD	ELMORE	0	0	18,19
EAGLE LEDGE RD	ELMORE	0	0	7,18,20
EAGLE LEDGE RD	ELMORE	140	384	12
EAGLE LEDGE RD	ELMORE	662	1751	12,16
EARL GRAY RD	ELMORE	1838	2032	5,10
EARL GRAY RD	MORRISTOWN	54	1646	5
ELMORE KNLS	ELMORE	0	0	10
ELMORE KNLS	ELMORE	114	358	10
ELMORE KNLS E	ELMORE	50	116	10
ELMORE MOUNTAIN RD	ELMORE	0	0	10
ELMORE MOUNTAIN RD	ELMORE	0	2598	10
ELMORE MOUNTAIN RD	ELMORE	0	4626	13
ELMORE MOUNTAIN RD	ELMORE	0	1787	5
ELMORE MOUNTAIN RD	ELMORE	1960	2142	5
ELMORE MOUNTAIN RD	ELMORE	2206	2302	5,10
ELMORE MOUNTAIN RD	ELMORE	2641	3488	10
ELMORE MOUNTAIN RD	ELMORE	3581	4232	9,10,13
ELMORE MOUNTAIN RD	ELMORE	4373	4560	13
ELMORE MOUNTAIN RD	ELMORE	4806	4942	13
ELMORE MOUNTAIN RD	ELMORE	5210	5254	13
ELMORE MOUNTAIN RD	MORRISTOWN	335	1554	5
ELMORE POND RD	ELMORE	3436	3804	2

-- G --

	Community	Low	High	Pages
GATES FARM RD	ELMORE	73	708	8,12
GATES FARM RD	WOLCOTT	870	1330	8
GREAVES HILL RD	ELMORE	0	393	2,4,7
GREAVES HILL RD	ELMORE	0	0	7
GREAVES HILL RD	ELMORE	0	0	2

-- H --

	Community	Low	High	Pages
HARDWOOD FLATS RD	ELMORE	0	1002	15
HARDWOOD FLATS RD	ELMORE	755	790	11,15
HARDWOOD FLATS RD	ELMORE	2946	3895	18,20
HARDWOOD FLATS RD	ELMORE	0	2173	15,18
HARDWOOD FLATS RD	ELMORE	0	0	3,20
HARDWOOD FLATS RD	ELMORE	17	320	11
HARDWOOD FLATS RD	ELMORE	1089	2076	15
HAYFORD RD	ELMORE	90	542	12
HOSKING FARM RD	ELMORE	0	261	2

-- K --

	Community	Low	High	Pages
KING RD	ELMORE	214	1098	7,11

-- L --

	Community	Low	High	Pages
LACASSE RD	ELMORE	40	650	11
LAKEVIEW LN	ELMORE	0	456	7
LAKEVIEW LN	ELMORE	104	337	7
LEAHY RD	ELMORE	59	682	9,10
LOWER MOUNTAIN RD	ELMORE	0	0	5

-- M --

	Community	Low	High	Pages
MARTINEAU RD	ELMORE	121	126	3
MEADOW WOODS RD	ELMORE	86	134	11
MERCIA RD	ELMORE	40	148	11
MICKLIN FARM RD	ELMORE	24	722	10
MICKLIN FARM RD	ELMORE	24	722	10,11
MITCHELL LN	ELMORE	0	100	8
MOWRY RD	ELMORE	0	135	13

-- N --

	Community	Low	High	Pages
NELSON RD	ELMORE	0	279	2,6

-- O --

	Community	Low	High	Pages
OLD GOULD FARM RD	ELMORE	12	58	10
OLD ICEHOUSE RD	ELMORE	0	117	12
OVERLOOK HL	ELMORE	331	520	2,4
OVERLOOK HL	WOLCOTT	65	230	4

-- P --

	Community	Low	High	Pages
PATCH LN	ELMORE	56	140	2
PENNY LN	ELMORE	14	114	12
POINT RD	ELMORE	0	16	6
POINT RD	ELMORE	133	276	2,6

-- R --

	Community	Low	High	Pages
RAMS ROC RD	ELMORE	31	226	13

-- S --

	Community	Low	High	Pages
SARGENT RD	ELMORE	103	180	6
SFH	ELMORE	0	0	1
SFH	ELMORE	0	0	1,2
SFH	ELMORE	0	0	1,2,3
SFH	ELMORE	0	0	2
SOFTWOOD RD	ELMORE	69	252	15
STERLING VIEW ANX	ELMORE	0	199	10
STERLING VW	ELMORE	0	0	10
STERLING VW	ELMORE	0	201	10
STERLING VW	ELMORE	76	101	10
STERLING VW S	ELMORE	26	104	10
SYMONDS MILL RD	ELMORE	0	0	11
SYMONDS MILL RD	ELMORE	0	58	11
SYMONDS MILL RD	ELMORE	0	400	11
SYMONDS MILL RD	ELMORE	0	2342	12
SYMONDS MILL RD	ELMORE	631	790	11
SYMONDS MILL RD	ELMORE	1089	1780	11,12
SYMONDS MILL RD	ELMORE	1893	2212	12

-- T --

	Community	Low	High	Pages
TALLMAN RD	ELMORE	0	0	2,19
TALLMAN RD	ELMORE	0	164	15
TALLMAN RD	ELMORE	0	0	15,16,18,19
TALLMAN RD	ELMORE	222	950	15
TAMARACK GRV	ELMORE	10	12	9,13
TJADER RD	ELMORE	0	1	1
TJADER RD	WOLCOTT	0	117	1
TOWN HWY 15	ELMORE	0	0	12
TOWN HWY 16	ELMORE	0	0	12,16
TOWN HWY 28	ELMORE	0	0	16
TOWN HWY 30	ELMORE	0	0	18
TOWN HWY 31	ELMORE	0	0	20
TOWN HWY 34	ELMORE	0	0	13
TOWN HWY 35	ELMORE	0	0	18,20
TOWN HWY 38	ELMORE	0	0	6
TOWN HWY 6	ELMORE	0	0	12

-- V --

	Community	Low	High	Pages
VT ROUTE 12	ELMORE	0	0	1
VT ROUTE 12	ELMORE	0	3838	11
VT ROUTE 12	ELMORE	0	3952	11
VT ROUTE 12	ELMORE	0	0	2
VT ROUTE 12	ELMORE	0	2343	6
VT ROUTE 12	ELMORE	0	3099	7,11
VT ROUTE 12	ELMORE	50	118	1,2
VT ROUTE 12	ELMORE	856	1013	2
VT ROUTE 12	ELMORE	1076	1104	2
VT ROUTE 12	ELMORE	1175	1340	2
VT ROUTE 12	ELMORE	1365	1664	2,6
VT ROUTE 12	ELMORE	1897	1990	6
VT ROUTE 12	ELMORE	2508	2856	6,7
VT ROUTE 12	ELMORE	4132	4636	3,11,14,15,17

-- W --

	Community	Low	High	Pages
W LOOP RD	ELMORE	0	0	3
W LOOP RD	ELMORE	0	123	3
W LOOP RD	ELMORE	155	232	3
W LOOP RD EXT	ELMORE	5	48	3
WARD RD	ELMORE	0	0	11
WARD RD	ELMORE	200	279	11
WESTPHAL RD	ELMORE	23	256	2,4
WIGNER RD	ELMORE	0	101	6
WIGNER RD	ELMORE	0	179	6
WINDING LN	ELMORE	0	0	7
WINDING LN	WOLCOTT	0	0	7
WORCESTER RDG	ELMORE	0	442	13
WORCESTER RDG	ELMORE	75	226	13
WORCESTER RDG N	ELMORE	0	200	13,14

Legend

ESITES

SITETYPE

- **COMMERCIAL
- **CULTURAL
- **EDUCATIONAL
- **GOVERNMENT
- **INDUSTRIAL
- **OTHER COMMERCIAL
- **PUBLIC GATHERING
- **UTILITY
- ABANDONED
- ACCESS POINT
- ACCESSORY BARN
- ACCESSORY BUILDING
- AIR SUPPORT / MAINTENANCE FACILITY
- AIR TRAFFIC CONTROL CENTER / COMMAND CENTER
- AIRPORT TERMINAL
- AMBULANCE SERVICE
- AUDITORIUM / CONCERT HALL / THEATER / OPERA HOUSE
- BANK
- BOAT RAMP / DOCK
- BORDER CROSSING
- BORDER PATROL
- BREWERY
- BUS STATION / DISPATCH FACILITY
- CAMP
- CAMPGROUND
- CEMETERY
- CITY / TOWN HALL
- COAST GUARD
- COLLEGE / UNIVERSITY
- COMMERCIAL CONSTRUCTION SERVICE
- COMMERCIAL FARM
- COMMERCIAL GARAGE
- COMMERCIAL W/RESIDENCE
- COMMUNICATION BOX
- COMMUNICATION TOWER
- COMMUNITY / RECREATION FACILITY
- CONDOMINIUM
- COURT HOUSE
- CUSTOMS SERVICE
- DAY CARE FACILITY
- DEVELOPMENT SITE
- EBS TOWER
- EMERGENCY PHONE / CALLBOX
- FAIR / EXHIBITION/ RODEO GROUNDS
- FERRY TERMINAL / DISPATCH FACILITY
- FIRE STATION
- FISH FARM / HATCHERY
- FITNESS FACILITY
- FOOD DISTRIBUTION CENTER
- GAS STATION
- GATED W/BUILDING
- GATED W/O BUILDING
- GOLF COURSE
- GRAVEL PIT / QUARRY / MINE
- GREENHOUSE / NURSERY
- GROCERY STORE
- HARBOR / MARINA
- HAZARDOUS MATERIALS FACILITY
- HAZARDOUS STORAGE FACILITY
- HEALTH CLINIC
- HELIPAD / HELIPORT / HELISPOT
- HISTORIC SITE / POINT OF INTEREST
- HOSPITAL / MEDICAL CENTER
- HOUSE OF WORSHIP
- HYDROELECTRIC FACILITY
- ICE ARENA
- INSTITUTIONAL RESIDENCE / DORM / BARRACKS
- LANDFILL
- LAW ENFORCEMENT
- LIBRARY
- LODGING B&B / HOTEL / MOTEL / INN
- LOOKOUT TOWER
- LUMBER MILL / SAW MILL
- MANUFACTURING FACILITY
- MOBILE HOME
- MORGUE
- MULTI-FAMILY DWELLING
- MUSEUM
- NATIONAL GUARD /
- NUCLEAR FACILITY
- NURSING HOME / LONG TERM CARE
- OFFICE BUILDING
- OIL / GAS FACILITY
- OTHER
- OTHER RESIDENTIAL
- OUTPATIENT CLINIC
- PARK AND RIDE / COMMUTER
- PHARMACY
- PICNIC AREA
- POST OFFICE
- PRISON / CORRECTIONAL FACILITY
- PRIVATE AND EXPRESS SHIPPING FACILITY
- PSAP
- PUBLIC BEACH
- PUBLIC TELEPHONE
- PUBLIC WATER SUPPLY INTAKE
- PUBLIC WATER SUPPLY WELL
- PUMP STATION
- RACE TRACK / DRAGSTRIP
- RAILROAD STATION
- RESIDENTIAL FARM
- REST STOP / ROADSIDE PARK
- RESTAURANT
- RETAIL FACILITY
- RV HOOKUP
- SCHOOL K / 12
- SEASONAL HOME
- SHOOTING RANGE
- SINGLE FAMILY DWELLING
- SKI AREA / ALPINE
- SOLAR FACILITY
- SPORTS ARENA /
- STATE CAPITOL
- STATE GARAGE
- STATE GOVERNMENT FACILITY
- STATE PARK
- STORAGE UNITS
- SUBSTATION
- SUGARHOUSE
- TEMPORARY STRUCTURE
- TOWN GARAGE
- TOWN OFFICE
- TRAILHEAD
- TRANSFER STATION
- UNKNOWN
- US FOREST FACILITY
- US GOVERNMENT FACILITY
- UTILITY POLE W/PHONE
- VETERINARY HOSPITAL / CLINIC
- VISITOR / INFORMATION CENTER
- WAREHOUSE
- WASTE / BIOMASS FACILITY
- WASTEWATER TREATMENT PLANT
- WATER TANK
- WATER TOWER
- WIND FACILITY / WIND TOWER
- YOUTH CAMP

Legend

Roads

- Interstate Highway
- US Highway
- State Highway
- County Highway
- Town Highway Class 1
- Town Highway Class 2
- Town Highway Class 3
- Town Highway Class 4
- Private
- Driveway
- D — — D - Discontinued Road
- LT- - - -LT Legal Trail
- Ferry
- Military - no public access
- National Forest Highway
- State Forest Highway
- Proposed
- Unknown
- Driveways

Hydrants

- Drafting Site
- Dry Hydrant
- Municipal Hydrant
- Pressurized Hydrant

Townline

Emergency Service Zones

FootPrints

- Airport
- Alpine Trail Easiest
- Alpine Trail Intermediate
- Alpine Trail Advanced
- Alpine Trail Expert
- Alpine Glade Marked
- Alpine Glade Not Marked
- Golf Course
- Quarry
- Shopping Center

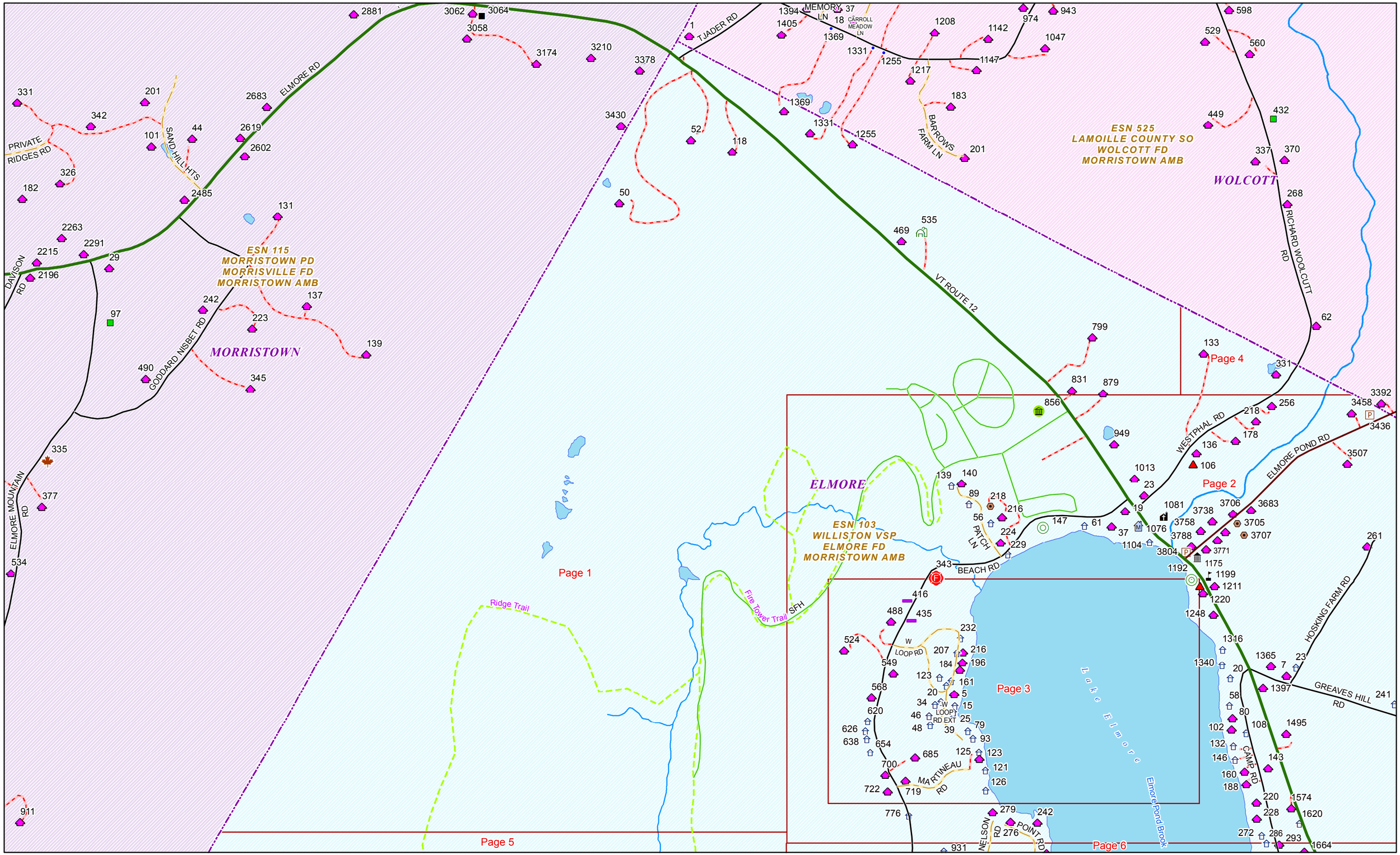

Page 1 Date: 5/24/2016 1 in = 713 feet

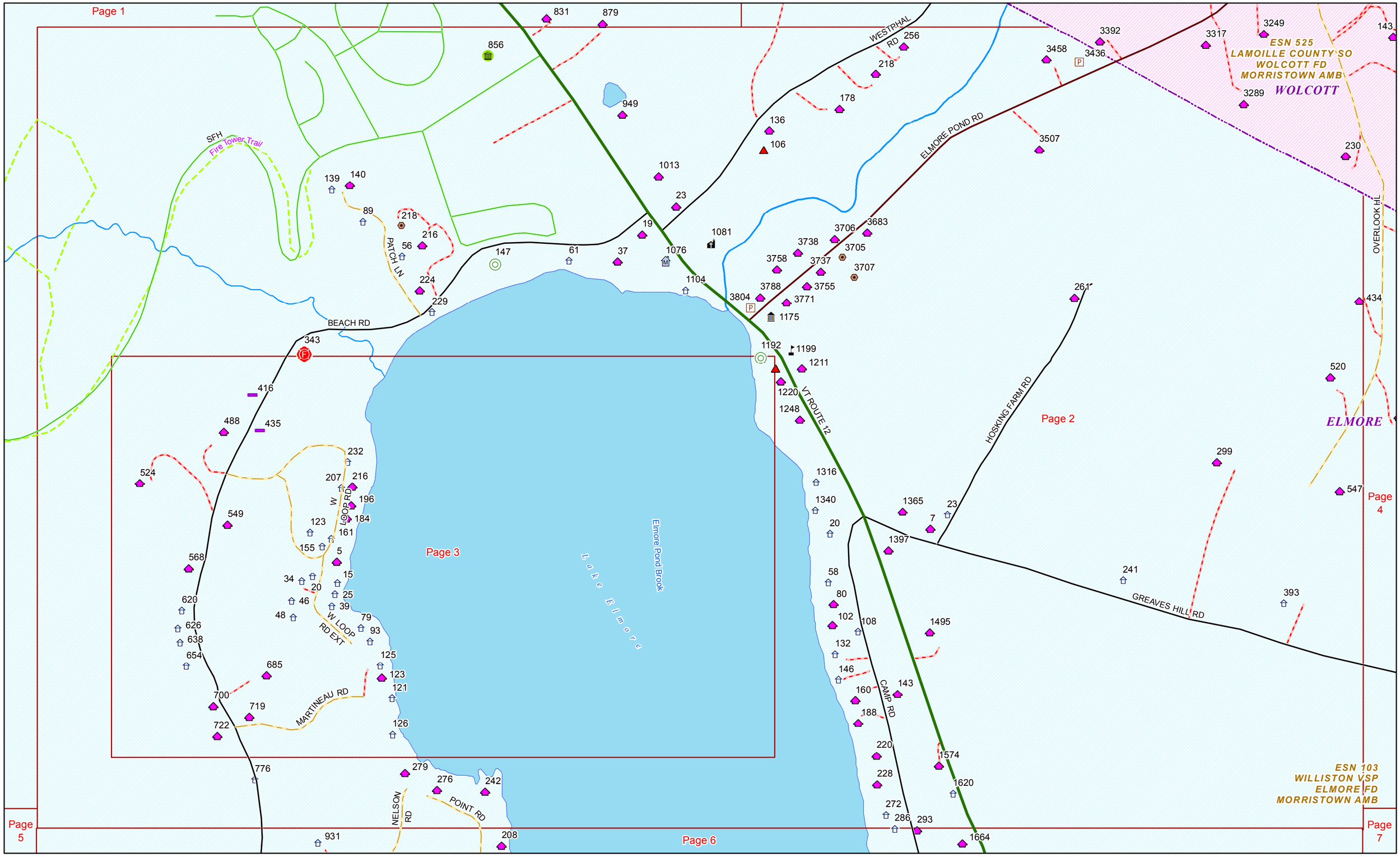

Page 2 Date: 5/24/2016 1 in = 399 feet

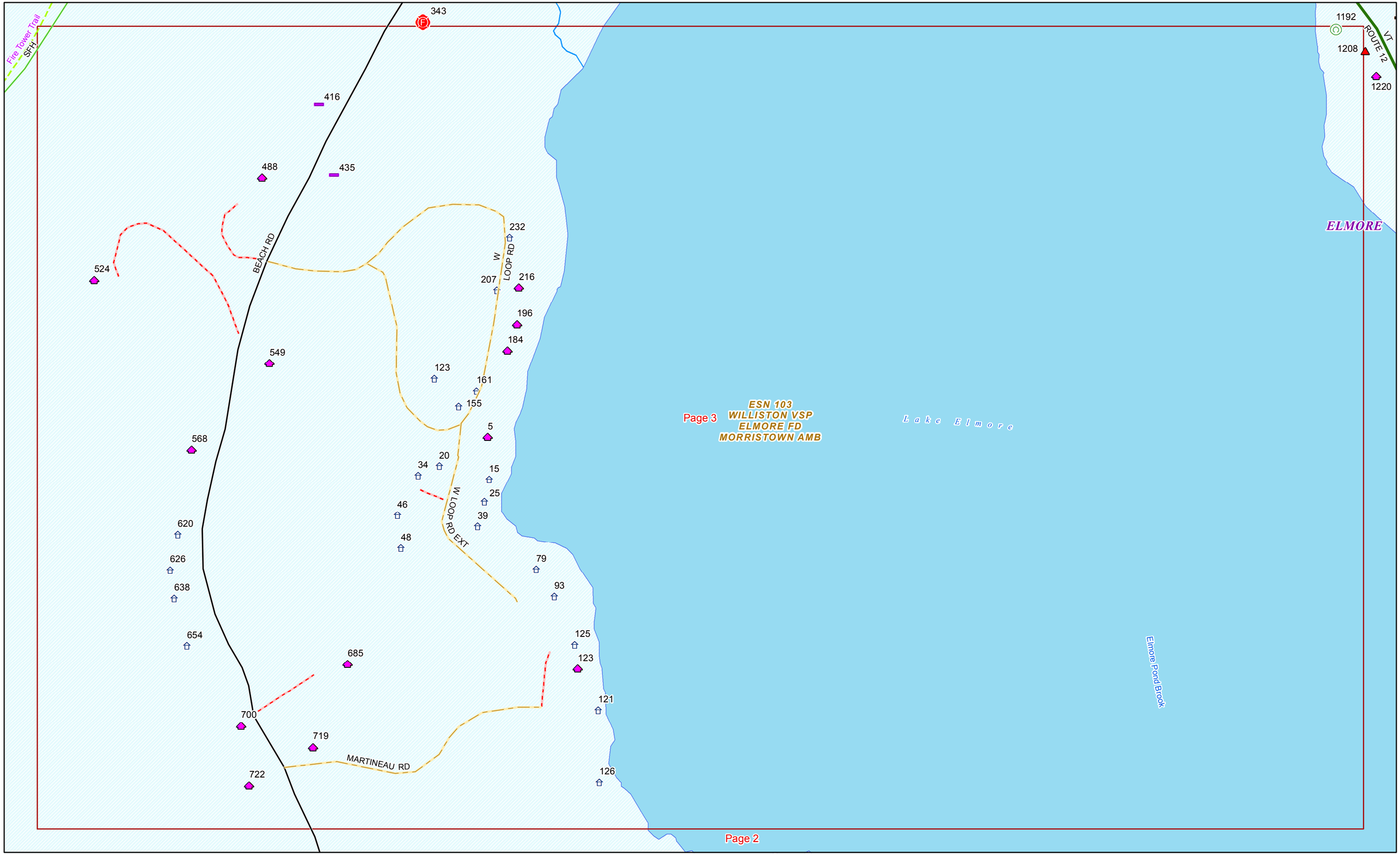

Date: 5/24/2016

1 in = 200 feet

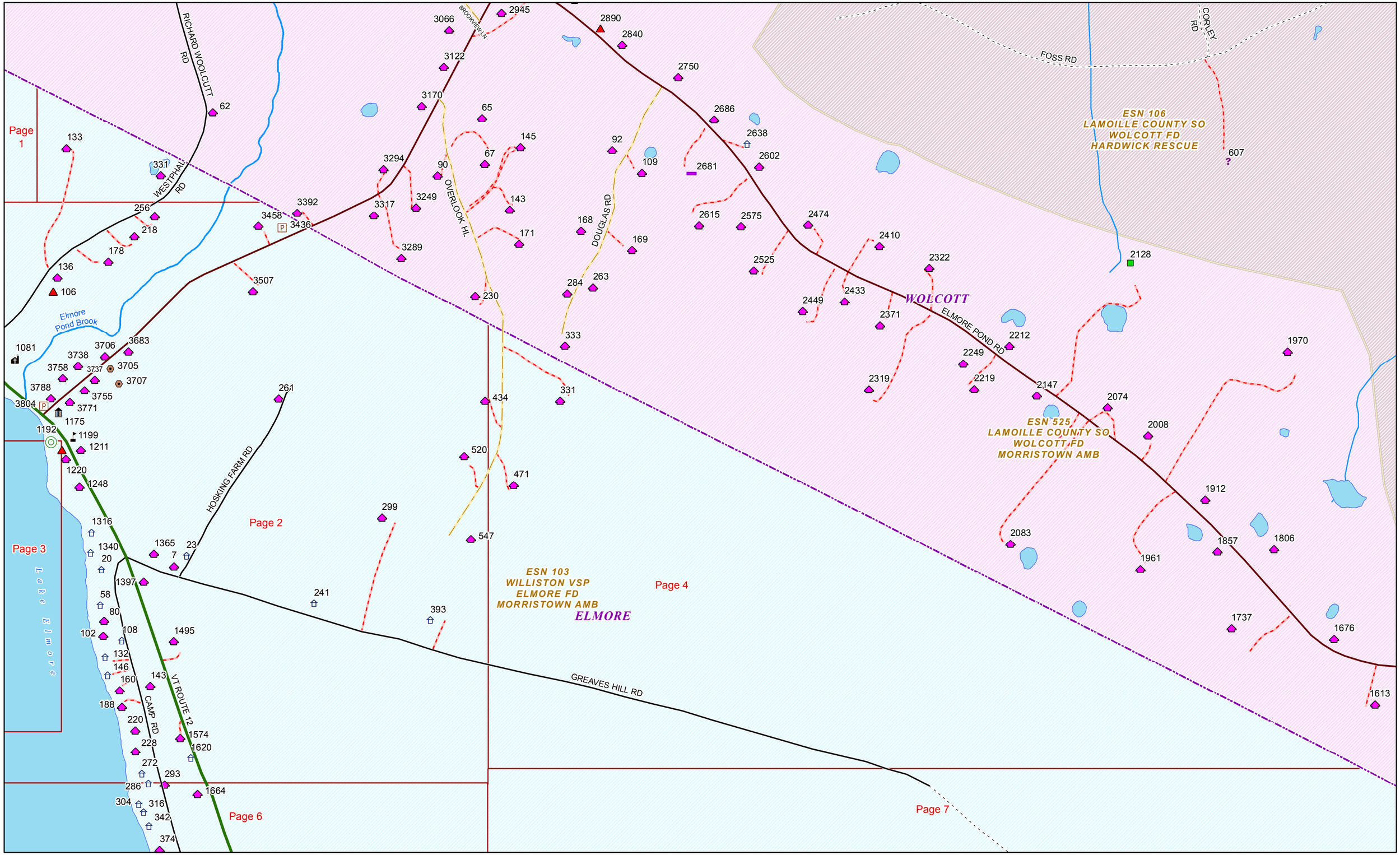

Page 4 Date: 5/24/2016 1 in = 550 feet

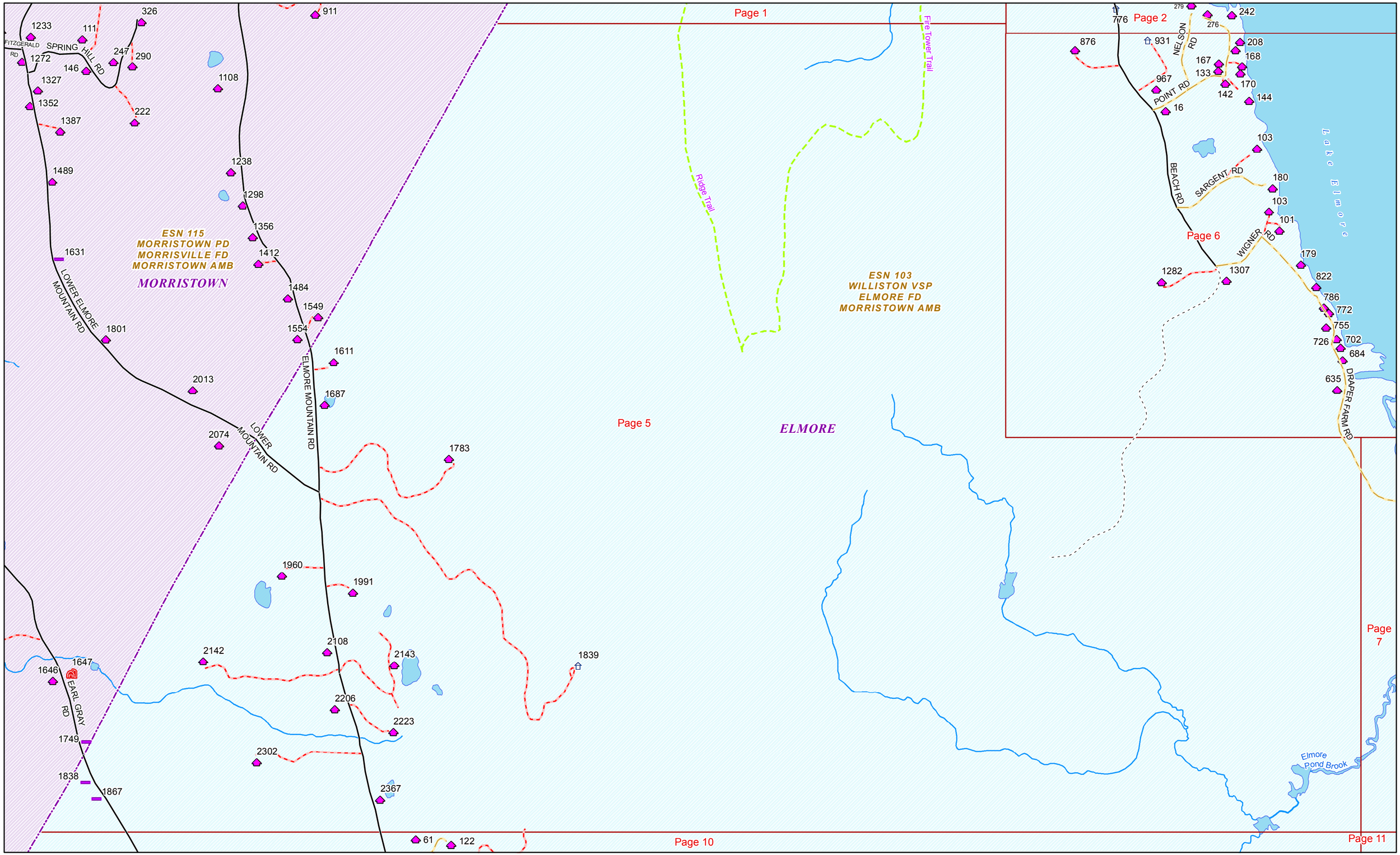

Page 5 Date: 5/24/2016 1 in = 792 feet

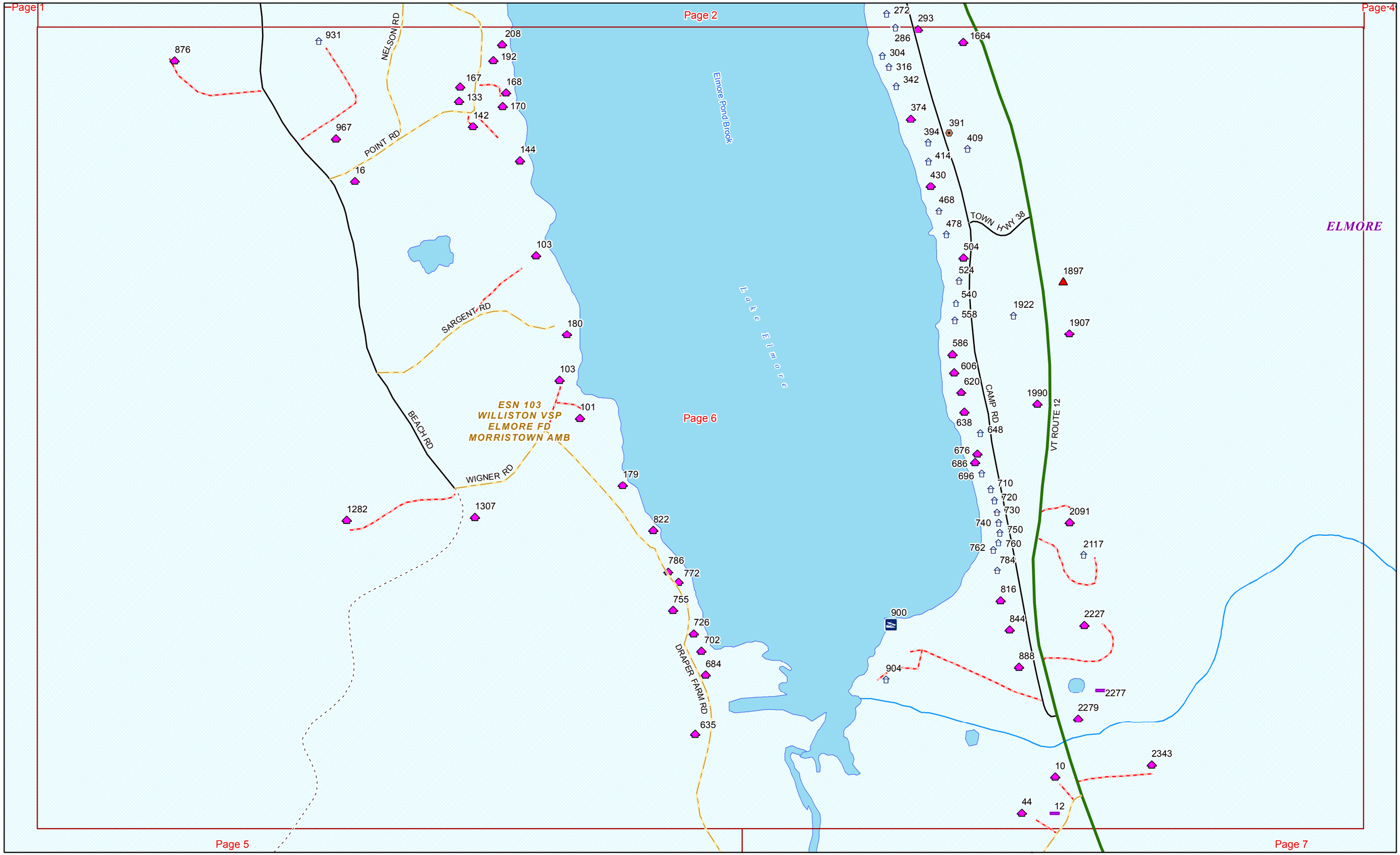

Page 6 Date: 5/24/2016 1 in = 399 feet

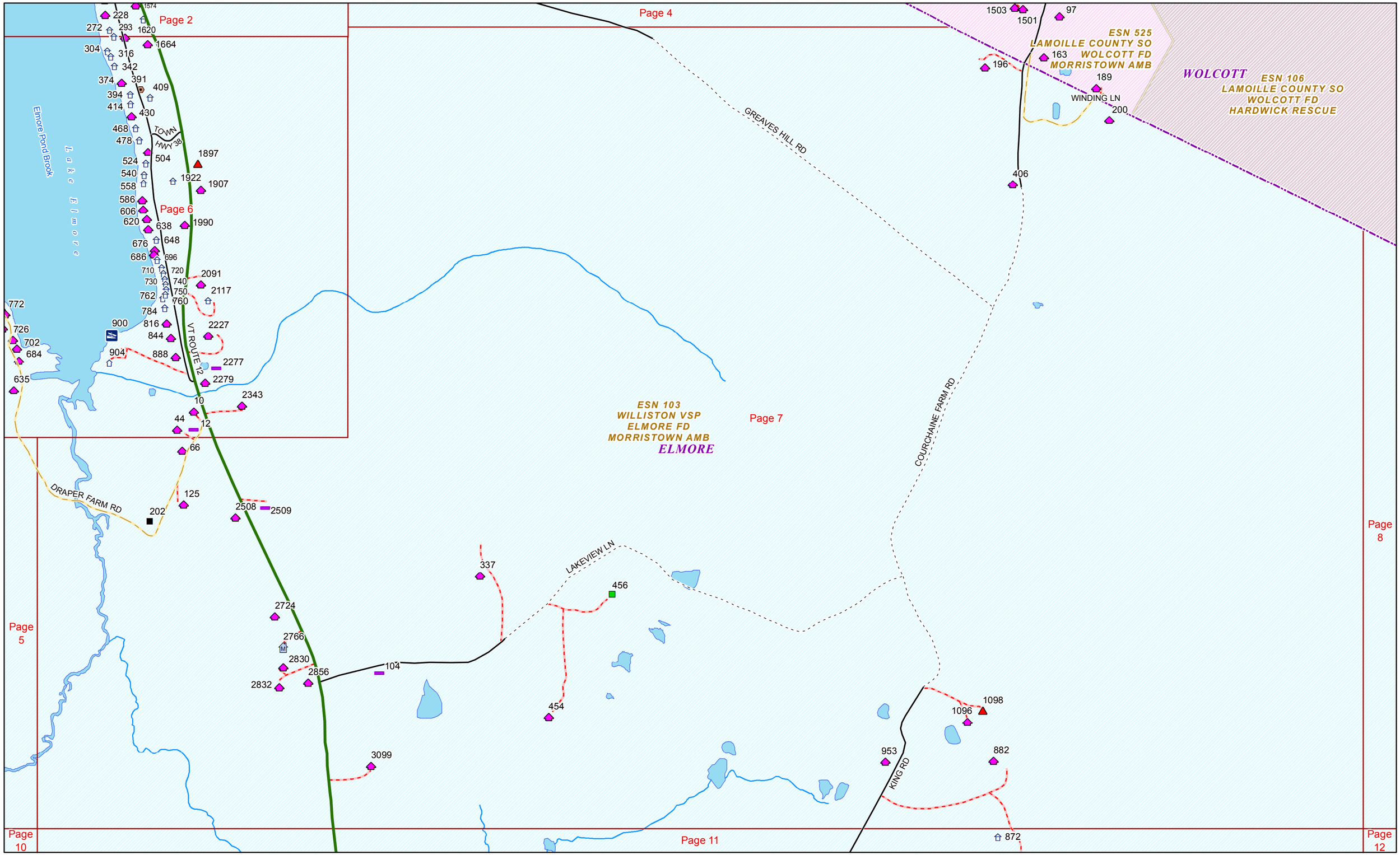

Page 7 Date: 5/24/2016 1 in = 798 feet

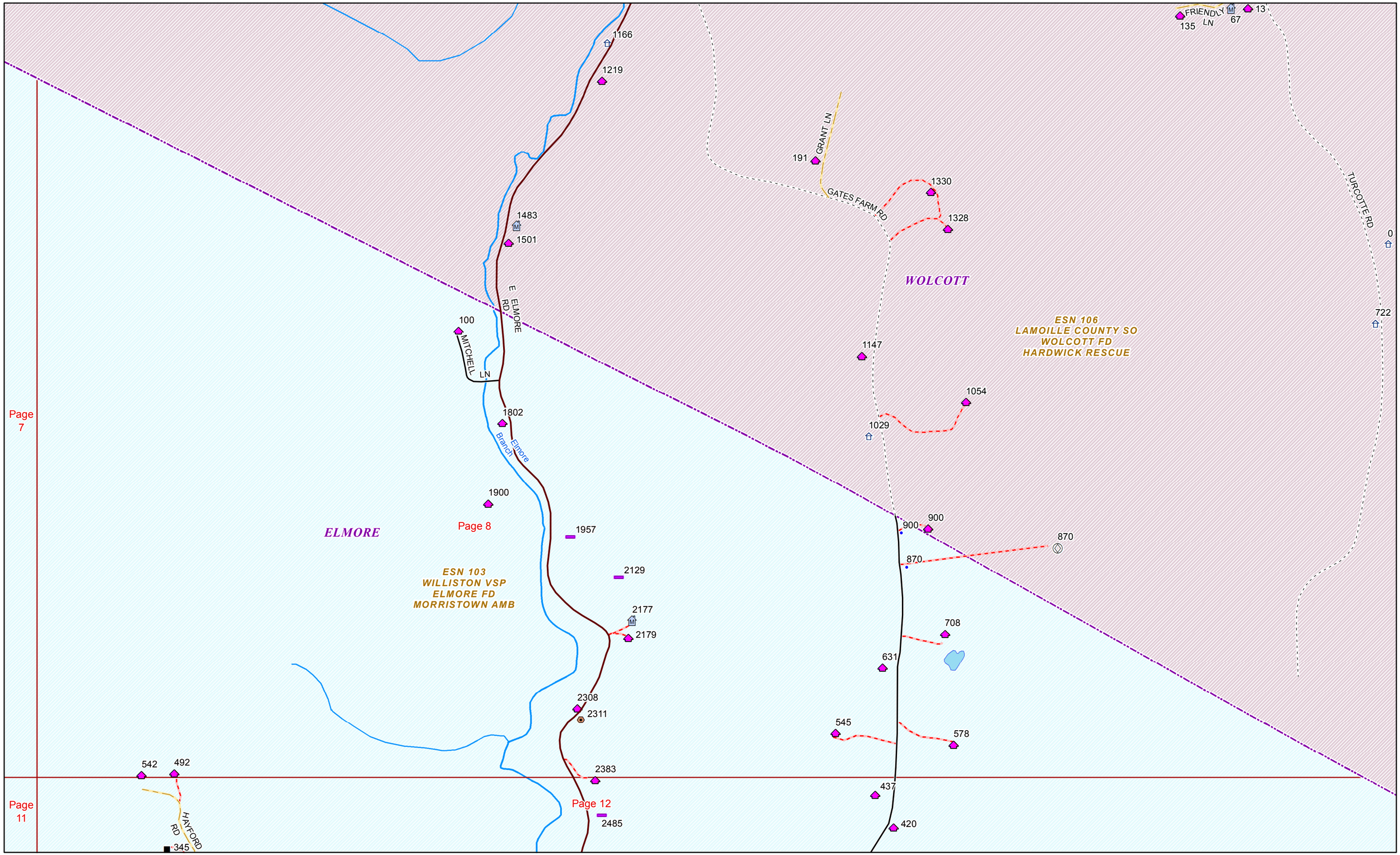

Date: 5/24/2016

1 in = 685 feet

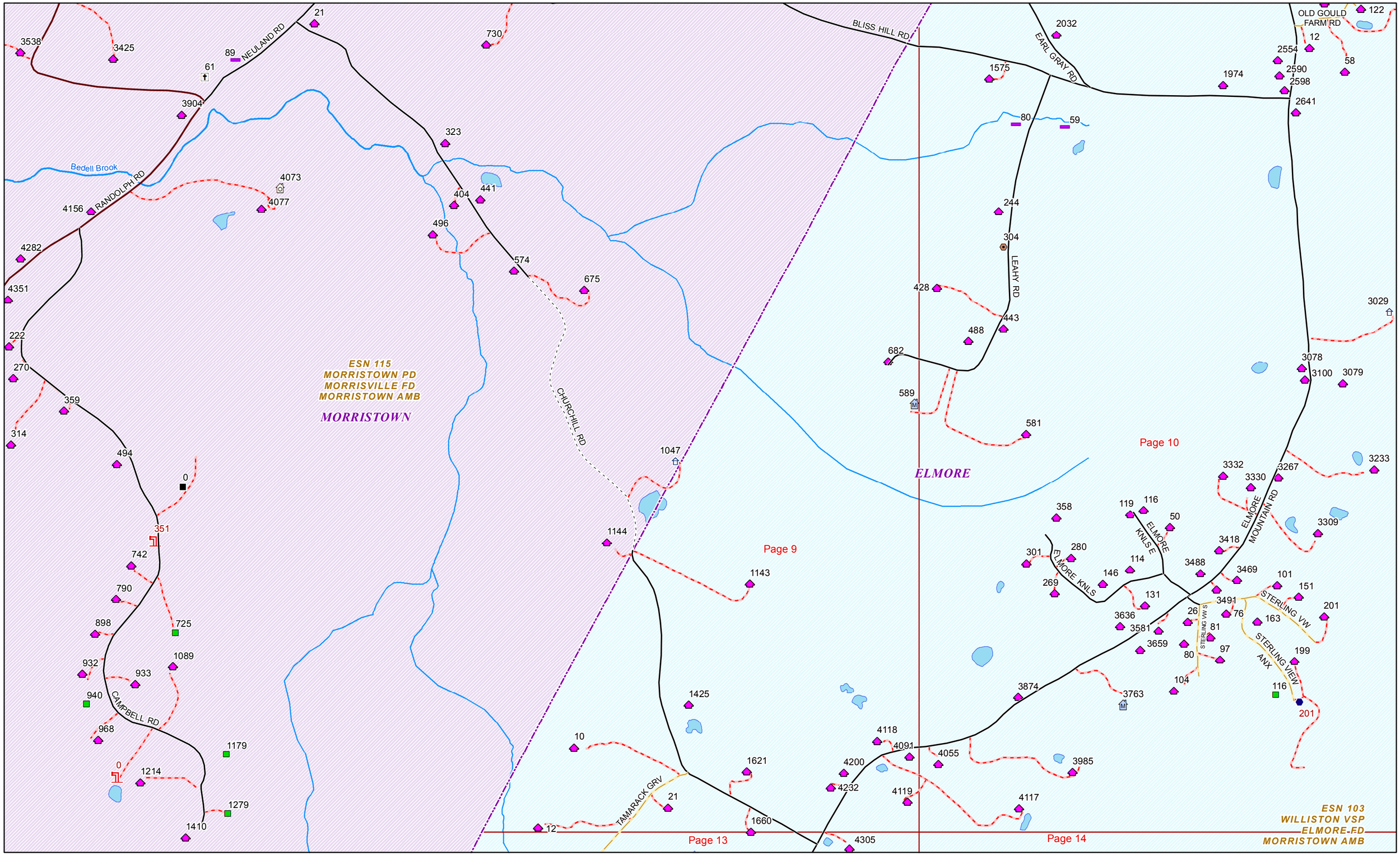

Date: 5/24/2016

1 in = 766 feet

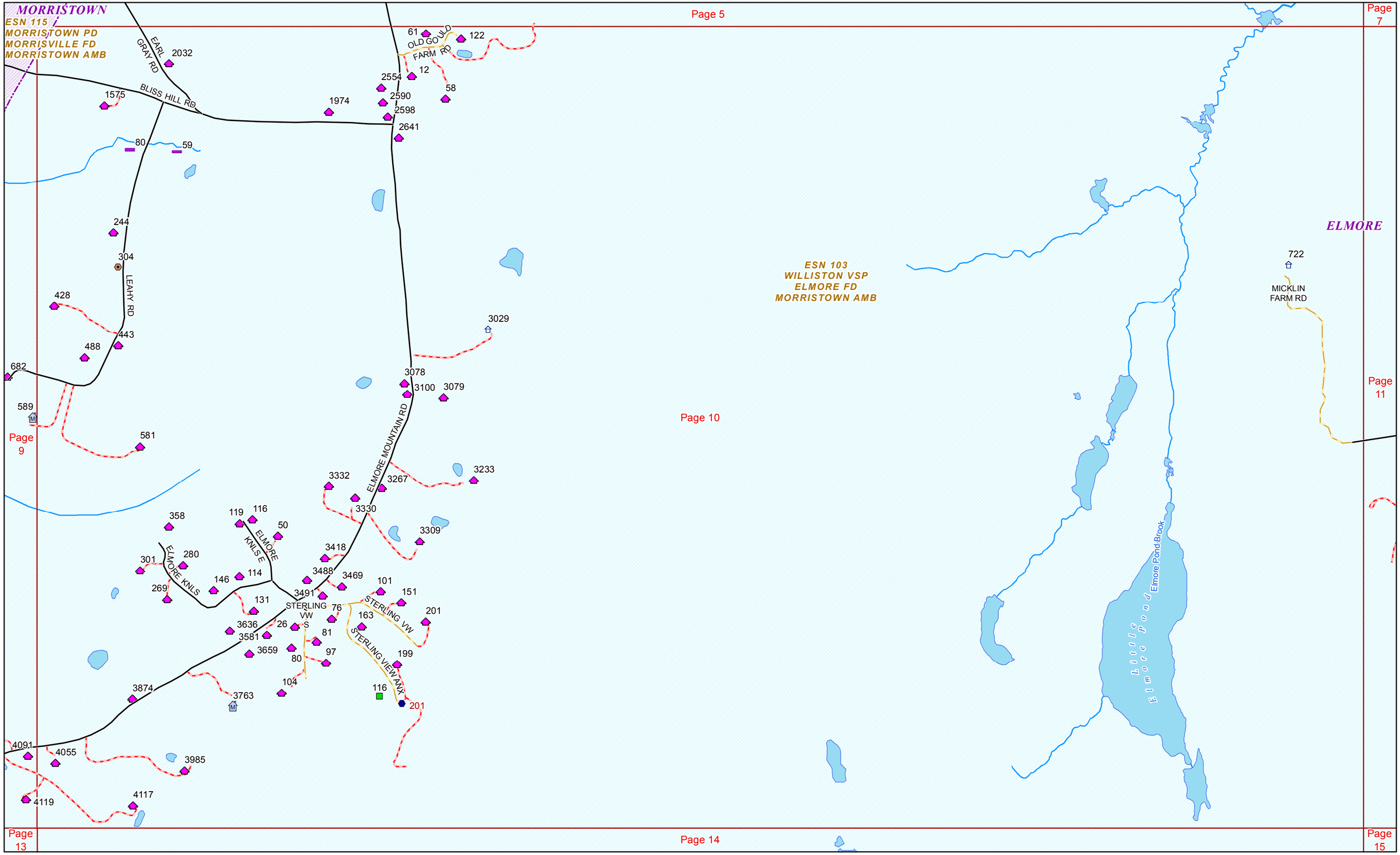

Page 10 Date: 5/24/2016 1 in = 798 feet

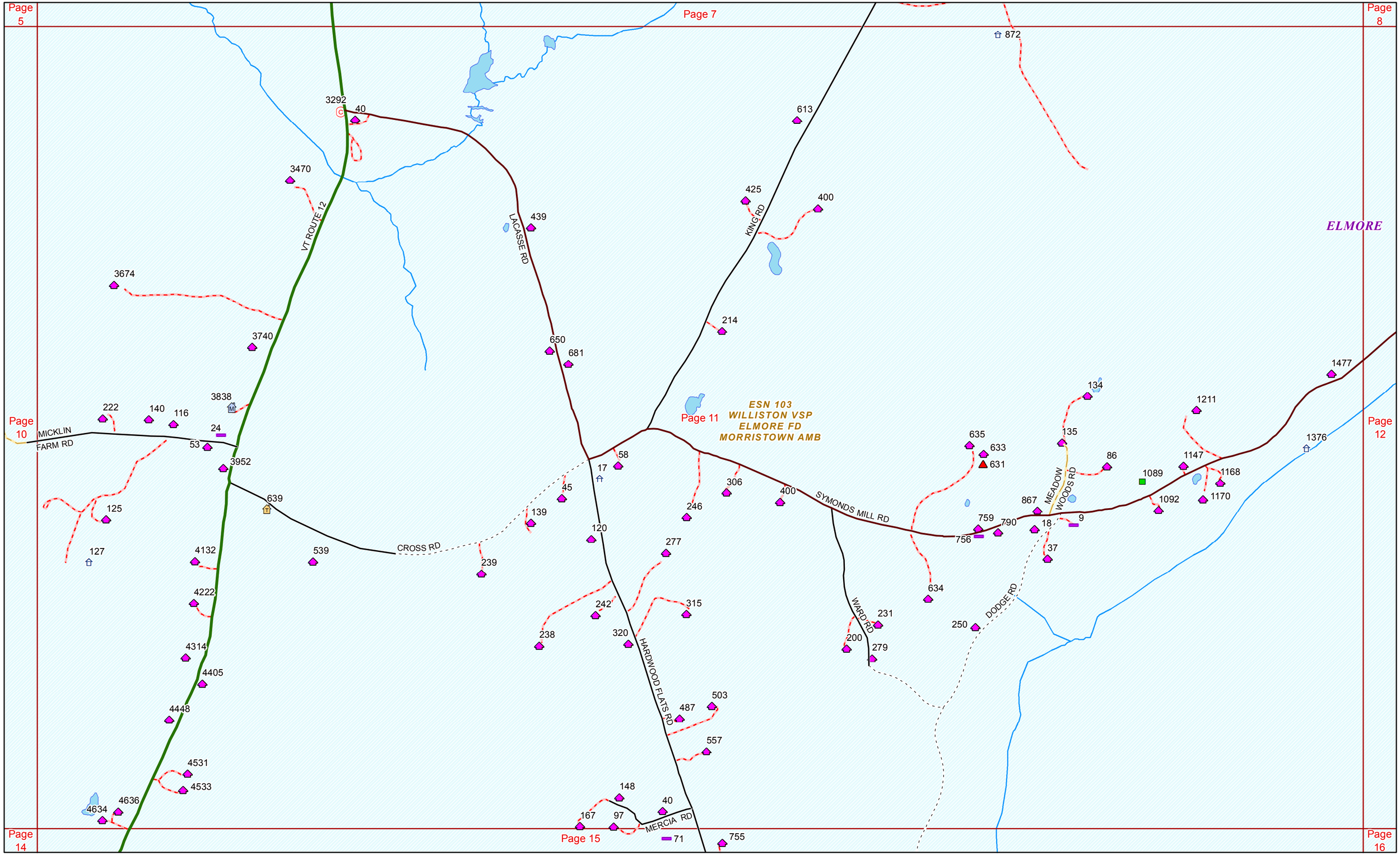

Page 11 Date: 5/24/2016 1 in = 798 feet

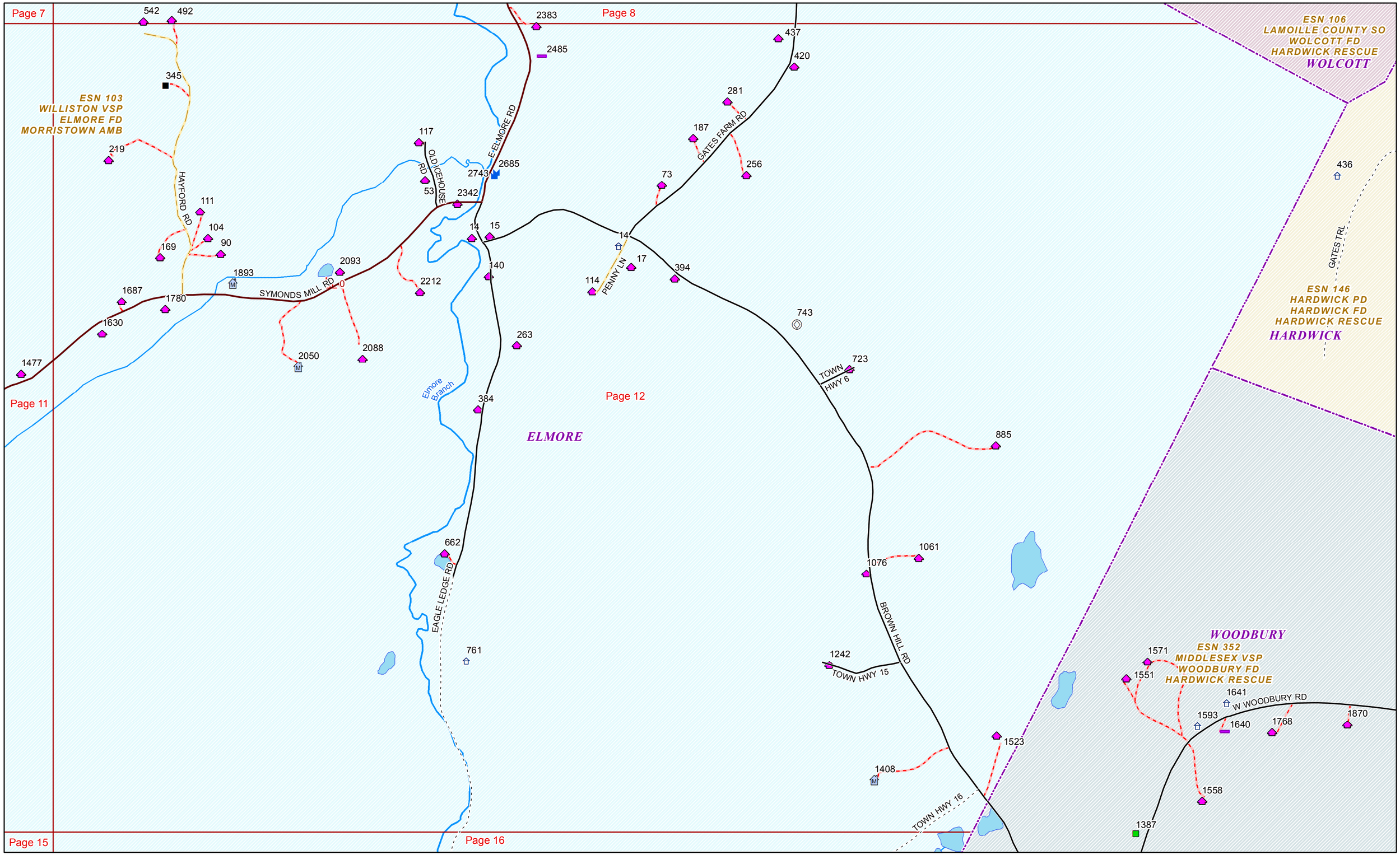

Date: 5/24/2016

1 in = 792 feet

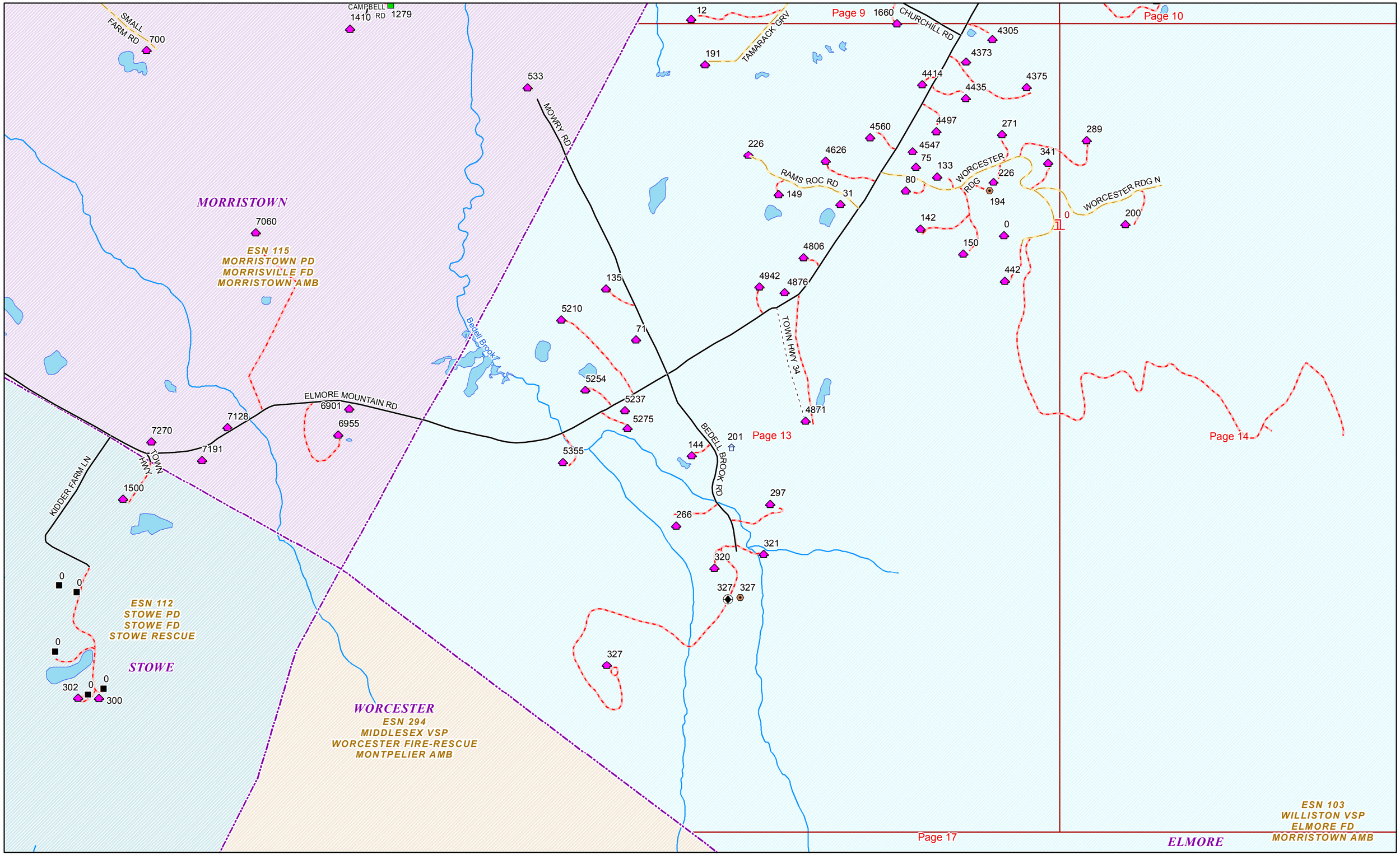

Page 13 Date: 5/24/2016 1 in = 792 feet

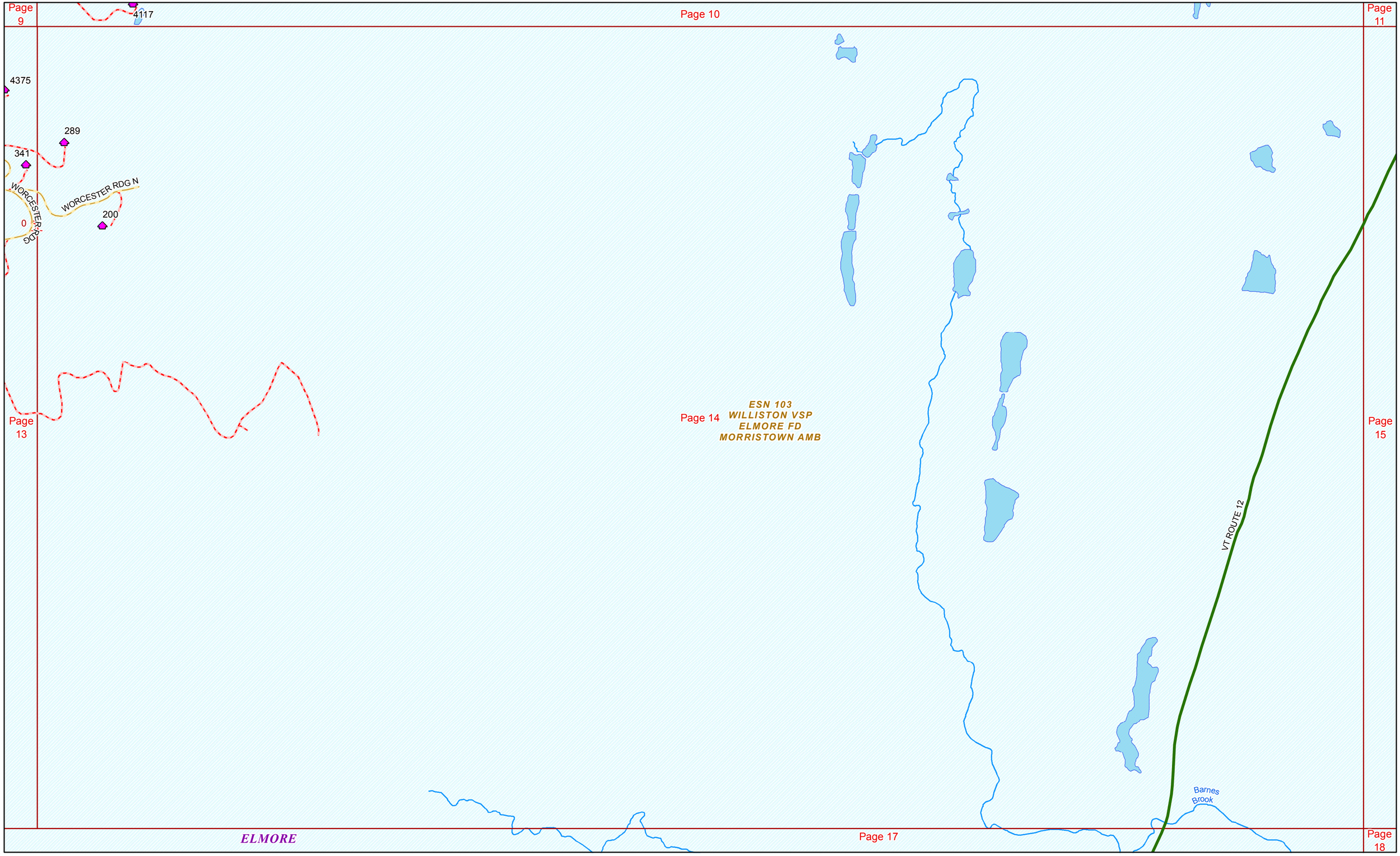

Date: 5/24/2016

1 in = 798 feet

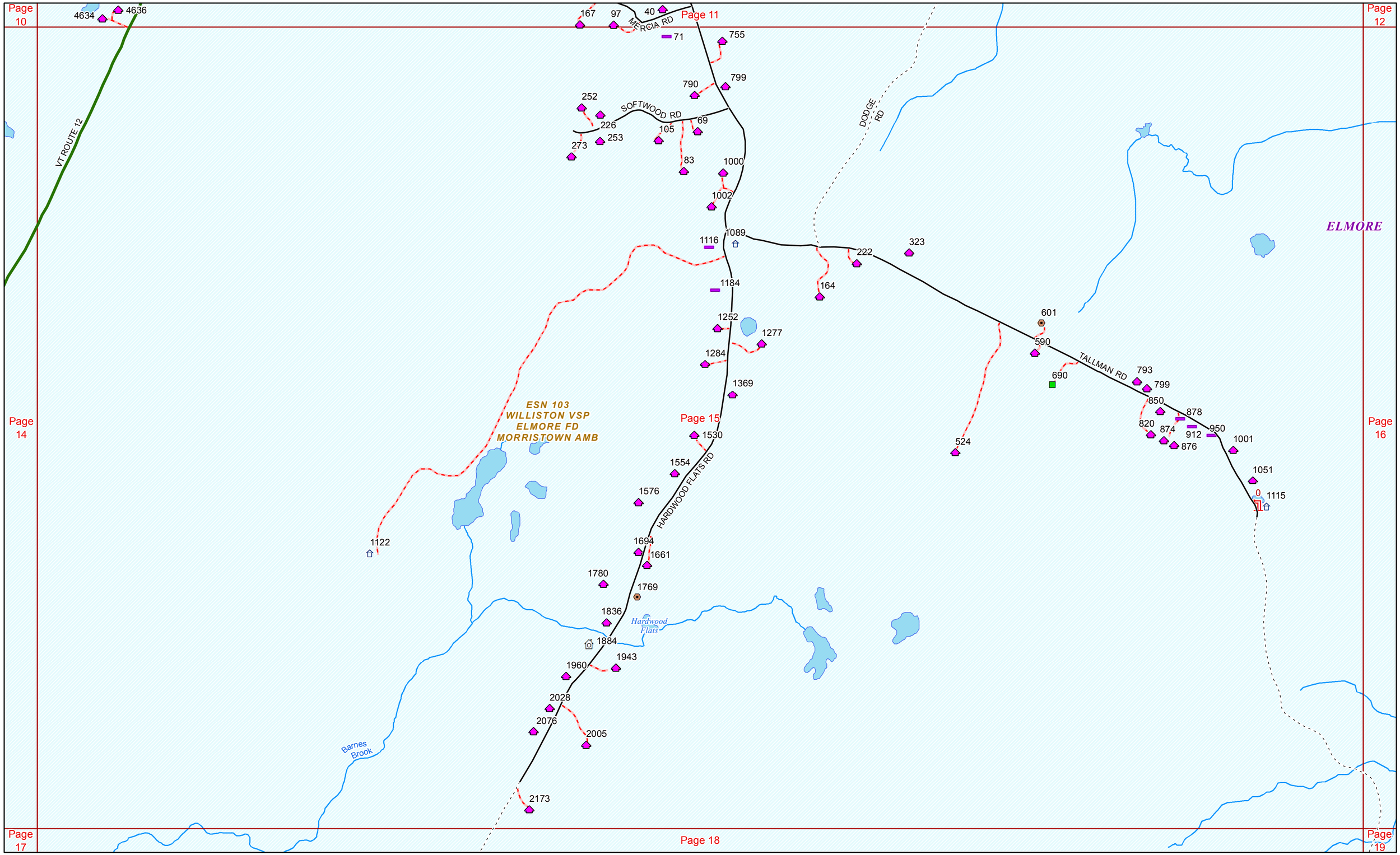

Page 15 Date: 5/24/2016 1 in = 798 feet

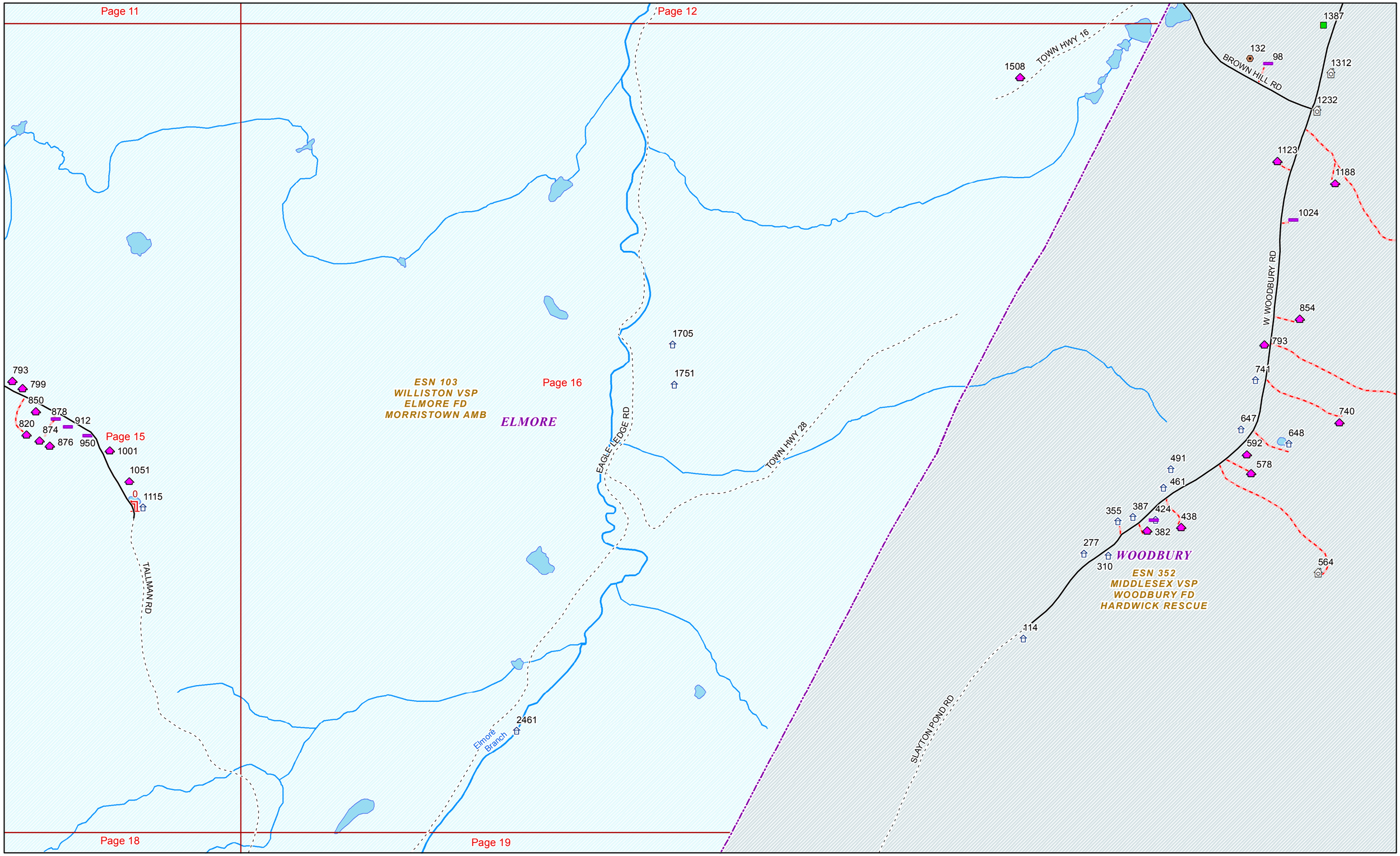

Page 16 Date: 5/24/2016 1 in = 792 feet

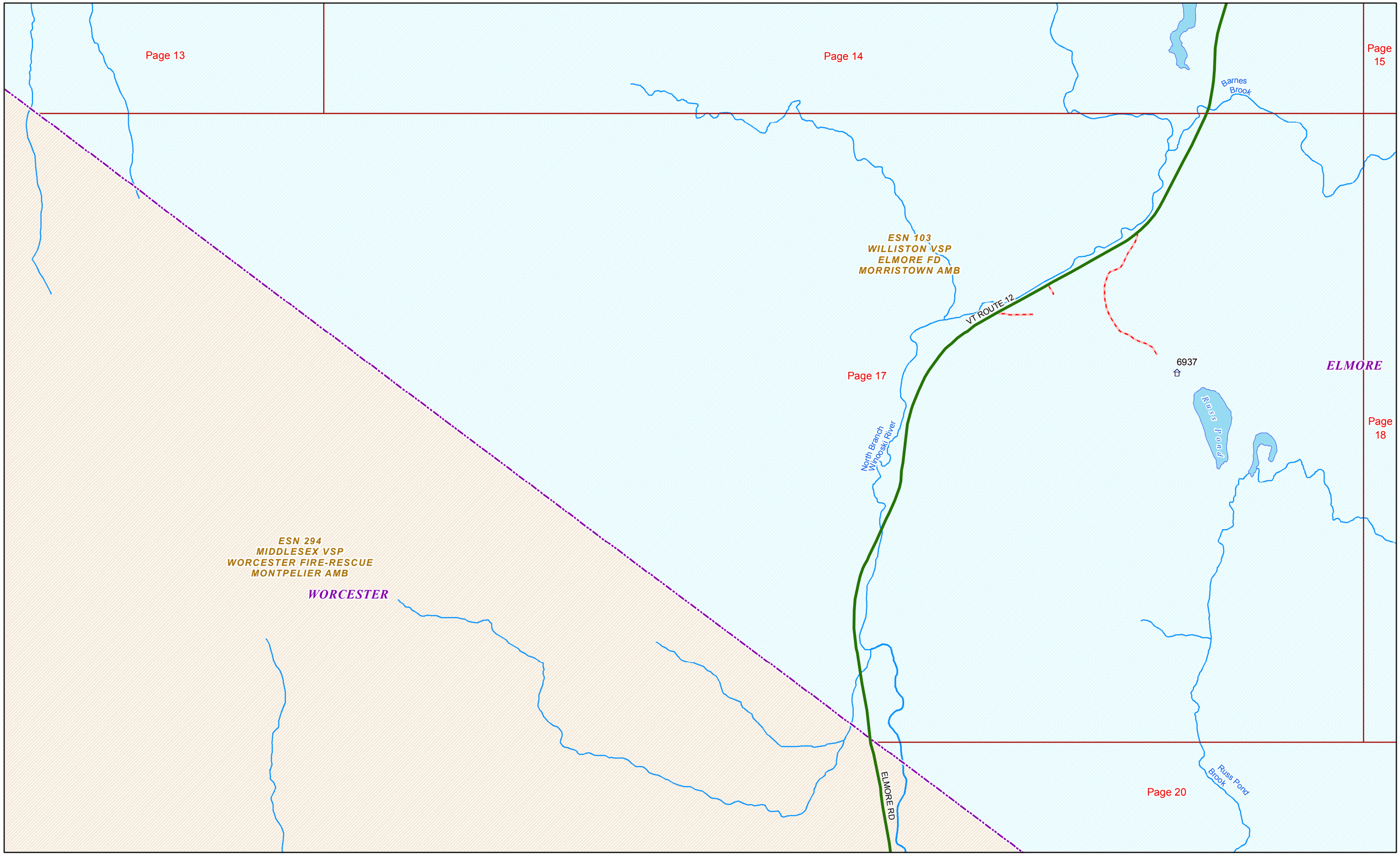

Page 17 Date: 5/24/2016 1 in = 1,018 feet

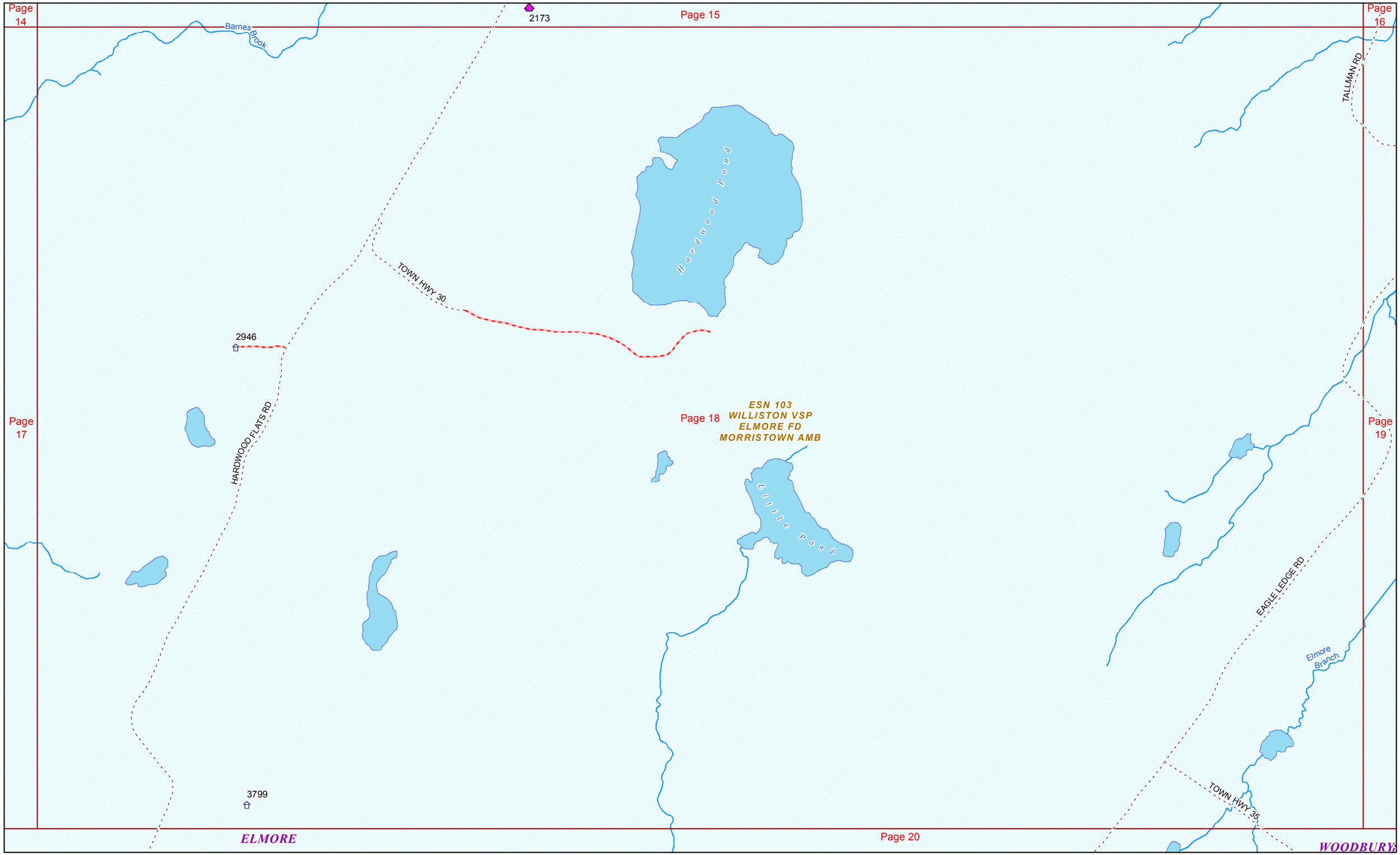

Date: 5/24/2016

1 in = 798 feet

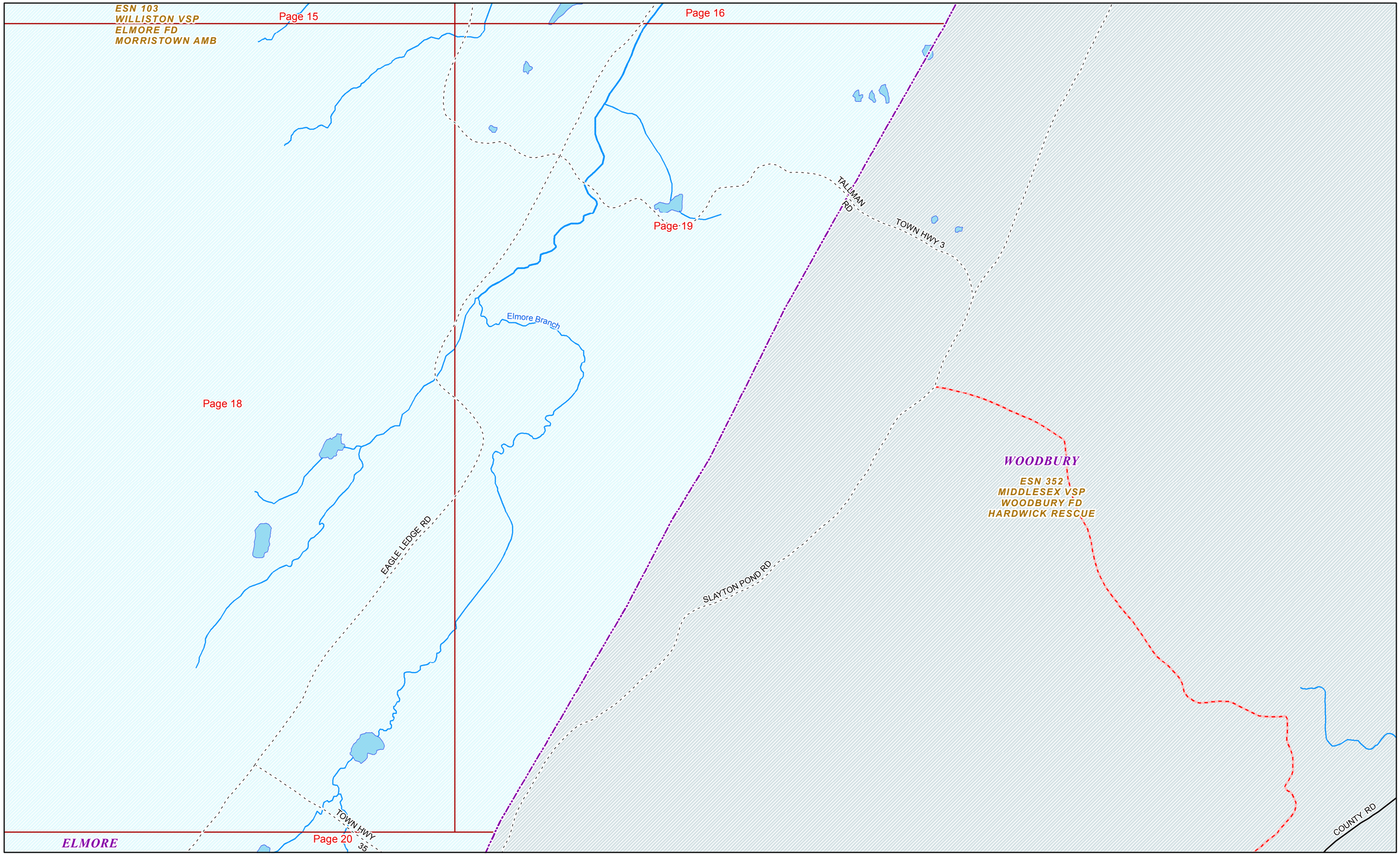

Date: 5/24/2016

1 in = 792 feet

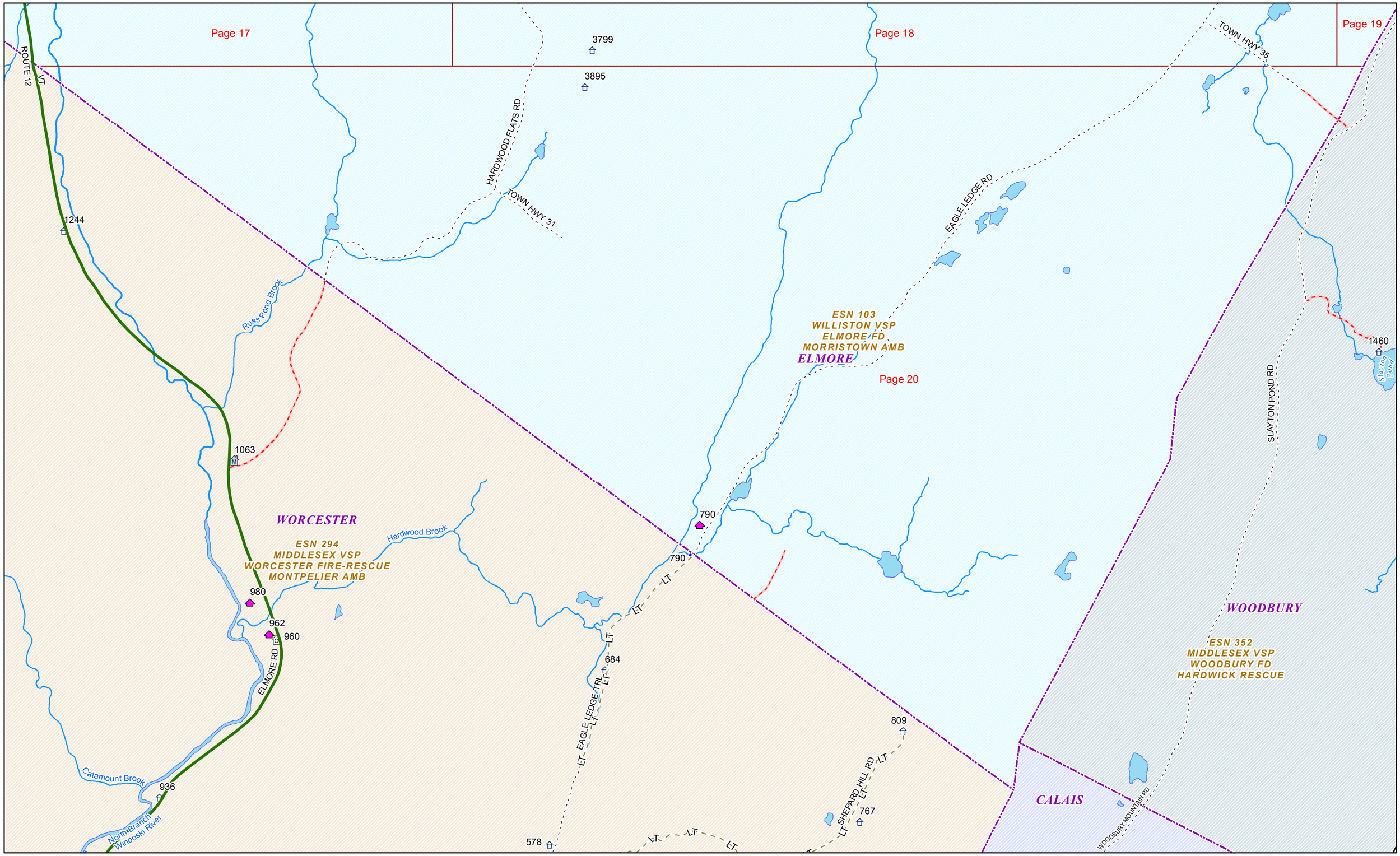

Date: 5/24/2016

1 in = 1,197 feet