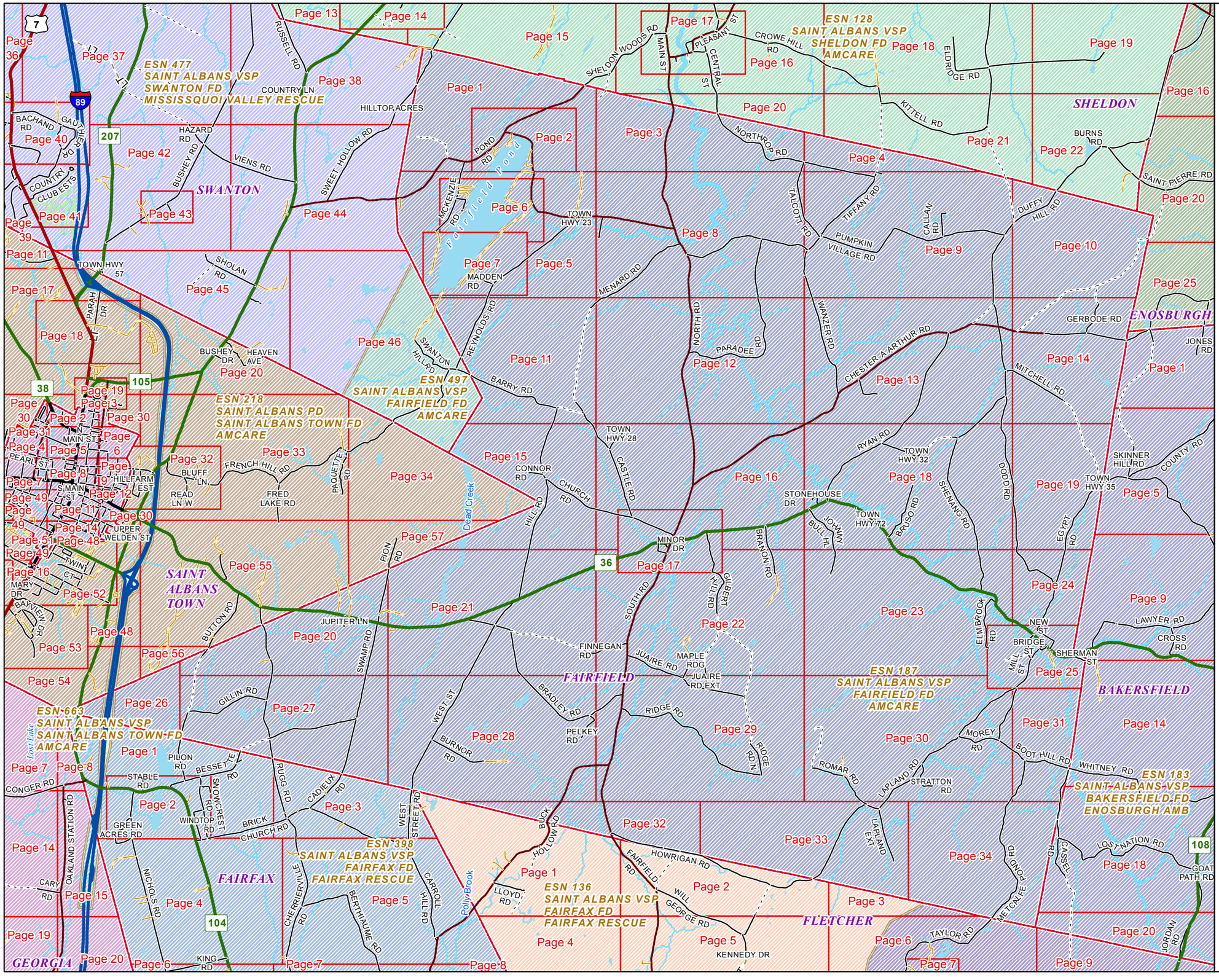

VERMONT
E9-1-1 MapBook

Fairfield

E9-1-1 MapBook with GIS Data

Use constraints: The 9-1-1 related data layers (Esites, Landmarks, Roads, Driveways, Footprints, Atlas Sheets, ESZ, etc.) were developed and designed for Enhanced 9-1-1 purposes only. The user should understand that the nature of the Enhanced 9-1-1 data layers means they are never complete. **Each municipal government is responsible for maintenance of the E9-1-1 database.**Other data (non-E9-1-1 related) used in the Vermont E9-1-1 MapBook is acquired from the Vermont Center for Geographic Information (VCGI) (vcgi.vermont.gov) and local Regional Planning Commissions.

Disclaimer:
This Vermont E9-1-1 MapBook and GIS data is for general reference only. Data layers that appear on the map may or may not be accurate, current or otherwise reliable. The E9-1-1 Board and the State of Vermont make no representations of any kind, including but not limited to the warranties of merchantability or fitness for a particular use, not are any such warranties to be implies with respect to the GIS data and MapBook.

For Questions/Updates:
Contact VT Enhanced 9-1-1 Board:
Phone: 802-828-4911
Email: e911.info@vermont.gov
Website: e911.vermont.gov

5/24/2016

	Community	Low	High	Pages
-- B --				
BARRY RD	FAIRFIELD	0	17	15
BARRY RD	FAIRFIELD	98	634	11,15
BARRY RD	FAIRFIELD	850	1694	11
BARRYWILDE RD	FAIRFIELD	54	118	30
BESSETTE RD	FAIRFAX	0	161	1,27
BLOODY ROCK RD	FAIRFIELD	0	108	7
BLOODY ROCK RD	FAIRFIELD	0	218	7
BOCASH RD	FAIRFIELD	0	106	2
BOOT HILL RD	FAIRFIELD	0	652	25,30,31
BOOT HILL RD	FAIRFIELD	0	705	30,31
BOOT HILL RD	FAIRFIELD	0	0	31
BRADLEY RD	FAIRFIELD	0	0	21
BRADLEY RD	FAIRFIELD	0	496	21
BRADLEY RD	FAIRFIELD	0	0	28,29
BRADLEY RD	FAIRFIELD	657	1632	21,28
BRANON RD	FAIRFIELD	0	549	16,22
BRANON RD	FAIRFIELD	0	960	22
BRIDGE ST	FAIRFIELD	0	291	25
BRIDGE ST	FAIRFIELD	4	174	25
BRUSO RD	FAIRFIELD	0	792	18
BUCK HOLLOW RD	FAIRFIELD	15	72	28,29,32
BURNOR RD	FAIRFIELD	0	0	28
BURNOR RD	FAIRFIELD	99	512	28
BUTTON RD	FAIRFIELD	14	98	20
BUTTON RD	FAIRFIELD	106	198	20,27
-- C --				
CALLAN RD	FAIRFIELD	190	282	9
CAMPERS WAY	FAIRFIELD	0	147	6
CANTELL RD	FAIRFIELD	0	169	6
CARRAROE DR	FAIRFIELD	263	294	22
CASTLE RD	FAIRFIELD	0	0	11
CASTLE RD	FAIRFIELD	0	1219	11,15,16
CASTLE RD	FAIRFIELD	354	819	16,17
CASTLE RD	FAIRFIELD	1364	1488	11
CHESTER A ARTHUR RD	FAIRFIELD	0	4287	13,14
CHESTER A ARTHUR RD	FAIRFIELD	4787	4858	14
CHESTER A ARTHUR RD	BAKERSFIELD	5580	5754	1,14,25
CHESTER A ARTHUR RD	FAIRFIELD	0	0	1,14
CHESTER A ARTHUR RD	FAIRFIELD	0	2022	13
CHESTER A ARTHUR RD	FAIRFIELD	0	4047	13
CHESTER A ARTHUR RD	FAIRFIELD	48	1380	13,16,18
CHESTER A ARTHUR RD	FAIRFIELD	2611	2958	13
CHESTER A ARTHUR RD	FAIRFIELD	3760	3761	13
CHESTER A ARTHUR RD	FAIRFIELD	4411	4588	14
CHURCH RD	FAIRFIELD	101	312	17
CHURCH RD	FAIRFIELD	693	1586	15,16,17
CONNOR RD	FAIRFIELD	0	164	15
COTTAGE LOOP	FAIRFIELD	0	0	2
COTTAGE LOOP	FAIRFIELD	0	101	2
COTTAGE LOOP	FAIRFIELD	0	105	2
CRONIN RD	FAIRFIELD	0	544	1,5
-- D --				
DODD RD	FAIRFIELD	180	2024	13,18,19,24
DODD RD	FAIRFIELD	2462	2712	13
DODD RD	FAIRFIELD	3050	3051	13
DORIAN DR	FAIRFIELD	11	110	5
DREAM LAKE RD	FAIRFIELD	63	124	2
DUFFY HILL RD	FAIRFIELD	0	5034	9,10
DUFFY HILL RD	FAIRFIELD	4367	4696	10
DUFFY HILL RD	FAIRFIELD	5179	5860	9,13
DUFFY HILL RD	FAIRFIELD	5964	6112	13
DUFFY HILL RD	SHELDON	2969	4044	10
-- E --				
EGYPT RD	FAIRFIELD	0	1835	5,19
EGYPT RD	FAIRFIELD	616	1742	19,24
EGYPT RD	FAIRFIELD	29	450	24
ELM BROOK RD	FAIRFIELD	0	250	23,25
EMCH DR	FAIRFIELD	74	336	13
-- F --				
FAIRFIELD HILL RD	SAINT ALBANS TOWN	541	560	20
FAIRFIELD RD	BAKERSFIELD	2468	2580	9,25
FAIRFIELD RD	FLETCHER	5555	5606	32
FINNEGAN RD	FAIRFIELD	0	0	21,22
FISHER DR	FAIRFIELD	91	92	20
-- G --				
GERBODE RD	FAIRFIELD	0	598	10,14
GERBODE RD	FAIRFIELD	0	378	14
GILBERT HILL RD	FAIRFIELD	12	1300	17,22
GILLIN RD	FAIRFIELD	0	0	1,27
GILLIN RD	FAIRFIELD	281	604	27
GIRARD CAMP RD	FAIRFIELD	116	352	2,5,6
GRAVEL PIT RD	FAIRFIELD	0	0	1
-- H --				
HILL RD	FAIRFIELD	237	1170	15,21
HIRAM DR	FAIRFIELD	0	313	20,21
HOWRIGAN RD	FAIRFIELD	0	0	32
HOWRIGAN RD	FAIRFIELD	2	521	32
HOWRIGAN RD	FLETCHER	2	521	32,33
HOWRIGAN RD	FLETCHER	887	1310	33
-- I --				
INTERSTATE 89 N	FAIRFIELD	0	0	1,26
INTERSTATE 89 N	SAINT ALBANS TOWN	0	0	26
INTERSTATE 89 S	FAIRFIELD	0	0	1,26
INTERSTATE 89 S	SAINT ALBANS TOWN	0	0	26
-- J --				
JETTIE DR	FAIRFIELD	45	150	8
JOHNNY BULL HL	FAIRFIELD	61	798	18,23
JOHNSON DR	FAIRFIELD	0	38	3
JOHNSON RD	SHELDON	0	0	3
JUAIRE RD	FAIRFIELD	0	664	22,29
JUAIRE RD	FAIRFIELD	0	970	29
JUAIRE RD	FAIRFIELD	0	1438	29
JUAIRE RD EXT	FAIRFIELD	24	284	22,29
JUPITER LN	FAIRFIELD	6	16	20
-- K --				
KANE RD	FAIRFIELD	85	102	20
KAYE POINT RD	FAIRFIELD	617	706	5,7,11
-- L --				
LAHUE RD	FAIRFIELD	162	190	6
LAPLAND EXT	FAIRFIELD	286	598	33
LAPLAND RD	FAIRFIELD	0	1216	30
LAPLAND RD	FAIRFIELD	0	0	33
LAPLAND RD	FAIRFIELD	244	689	25,30,31
LAPLAND RD	FAIRFIELD	1448	1670	30,33
LAPLAND RD	FAIRFIELD	2664	3254	33
LILY PAD LN	FAIRFIELD	136	137	6
LOST NATION RD	BAKERSFIELD	0	743	18,34
LOST NATION RD	FAIRFIELD	95	564	31,34
-- M --				
MABLE DR	FAIRFIELD	59	82	21
MADDEN RD	FAIRFIELD	0	98	7
MADDEN RD	FAIRFIELD	0	231	7
MAIN ST	FAIRFAX	0	2997	1,26
MAPLE RDG	FAIRFIELD	0	0	22
MAPLE RDG	FAIRFIELD	55	152	22,29
MAPLE RDG	FAIRFIELD	250	311	22
MCKENZIE RD	FAIRFIELD	0	0	1,5,6
MCKENZIE RD	FAIRFIELD	0	0	6
MCKENZIE RD	FAIRFIELD	0	373	6
MCKENZIE RD	FAIRFIELD	0	1086	5,7
MCKENZIE RD	FAIRFIELD	711	770	5,6
MENARD RD	FAIRFIELD	0	1272	8,11,12
METCALFE POND RD	FAIRFIELD	209	1992	30,31,34
MILL ST	FAIRFIELD	0	60	25
MILL ST	FAIRFIELD	0	213	25
MILL ST	FAIRFIELD	221	374	25
MINOR DR	FAIRFIELD	0	129	17
MITCHELL RD	FAIRFIELD	74	526	13,14
MOREY RD	FAIRFIELD	123	376	30
-- N --				
NAPOLI RD 1	FAIRFIELD	24	216	2
NAPOLI RD 2	FAIRFIELD	0	28	2
NAPOLI RD 2	FAIRFIELD	0	60	2
NAPOLI RD 3	FAIRFIELD	63	124	2
NEW ST	FAIRFIELD	25	294	24,25
NORTH RD	FAIRFIELD	0	3419	8
NORTH RD	FAIRFIELD	25	50	17
NORTH RD	FAIRFIELD	74	575	16,17
NORTH RD	FAIRFIELD	1097	2142	12,16
NORTH RD	FAIRFIELD	2271	3276	8,12
NORTH RD	FAIRFIELD	3566	3648	8
NORTH RD	FAIRFIELD	3717	4564	3,8
NORTHROP RD	FAIRFIELD	368	900	3
NORTHROP RD	FAIRFIELD	1345	1758	3,4,9
-- P --				
PARADEE RD	FAIRFIELD	76	1562	8,12
PARK ST	FAIRFIELD	57	164	17
PELKEY RD	FAIRFIELD	0	329	28
PION RD	FAIRFIELD	4	90	20
PION RD	FAIRFIELD	117	594	20,21
PION RD	SAINT ALBANS TOWN	0	922	21
POND RD	FAIRFIELD	0	3504	1
POND RD	FAIRFIELD	0	0	2
POND RD	FAIRFIELD	0	2155	2
POND RD	FAIRFIELD	0	2088	2,5
POND RD	FAIRFIELD	0	0	6
POND RD	FAIRFIELD	2299	2616	2
POND RD	FAIRFIELD	0	3242	1,2
POND RD	FAIRFIELD	0	0	2
POND RD	FAIRFIELD	0	0	5
POND RD	FAIRFIELD	0	4237	5
POND RD	FAIRFIELD	11	776	8
POND RD	FAIRFIELD	856	1020	5,8
POND RD	FAIRFIELD	1140	1260	5,6
POND RD	FAIRFIELD	1799	2012	5,6
POND RD	FAIRFIELD	3634	4148	1,5
POND RD	SWANTON	55	92	5
PUMPKIN VILLAGE RD	FAIRFIELD	0	0	9
PUMPKIN VILLAGE RD	FAIRFIELD	137	646	8
PUMPKIN VILLAGE RD	FAIRFIELD	1016	1334	8,9
PUMPKIN VILLAGE RD	FAIRFIELD	1492	1662	9
PUMPKIN VILLAGE RD	FAIRFIELD	2184	2990	9
PUMPKIN VILLAGE RD	FAIRFIELD	3333	3552	9
-- R --				
REYNOLDS RD	FAIRFIELD	204	862	5,7
REYNOLDS RD	FAIRFIELD	0	19	5
REYNOLDS RD	FAIRFIELD	1471	1736	5,7,11
RIDGE RD	FAIRFIELD	820	1948	29
RIDGE RD N	FAIRFIELD	0	52	29
RILEY RD	SHELDON	25	266	9
ROMAR RD	FAIRFIELD	0	0	30
ROMAR RD	FAIRFIELD	0	380	30,33
ROMAR RD	FAIRFIELD	797	1386	30
RUGG RD	FAIRFIELD	0	1453	27
RUGG RD	FAIRFIELD	183	522	20
RUGG RD	FAIRFIELD	609	882	20,27
RUGG RD	FAIRFIELD	1552	1735	1,27
RUGG RD	SAINT ALBANS TOWN	0	131	20
RYAN RD	FAIRFIELD	0	452	18
RYAN RD	FAIRFIELD	1177	2152	13,18
-- S --				
SAINT PIERRE RD	FAIRFIELD	41	786	27
SCHIBI RD	FLETCHER	0	0	32
SCHOOL ST	FAIRFIELD	53	124	25
SHELDON WOODS RD	FAIRFIELD	1281	2387	1,2
SHENANG RD	FAIRFIELD	77	1332	18,23
SHENANG RD	FAIRFIELD	2132	2592	13,18
SHERMAN ST	FAIRFIELD	0	169	25
SIMONDS RD	FAIRFIELD	0	0	7
SIMONDS RD	FAIRFIELD	0	599	7
SKINNER HILL RD	FAIRFIELD	0	0	9
SKINNER HILL RD	FAIRFIELD	0	0	4,9
SOULE DR	FAIRFIELD	0	52	17
SOUTH RD	FAIRFIELD	0	0	17
SOUTH RD	FAIRFIELD	0	121	17
SOUTH RD	FAIRFIELD	0	0	22,29
SOUTH RD	FAIRFIELD	0	0	32
SOUTH RD	FAIRFIELD	143	1140	17,22
SOUTH RD	FAIRFIELD	1306	1357	22
SOUTH RD	FAIRFIELD	1856	1973	29
SOUTH RD	FAIRFIELD	2128	2230	29
SOUTH RD	FAIRFIELD	2678	3329	29,32
SPRING HILL RD	FAIRFIELD	0	189	18
STONEHOUSE DR	FAIRFIELD	0	124	18
STRATTON RD	FAIRFIELD	0	381	30
SWAMP RD	FAIRFIELD	31	1092	20,27
SWAMP RD	FAIRFIELD	1417	1654	1,3,27
SWEET HOLLOW RD	FAIRFIELD	2133	2142	1
SWEET HOLLOW RD	SHELDON	0	1806	1
SWEET HOLLOW RD	SWANTON	141	176	1
SWIZLERS PT	FAIRFIELD	0	443	6
-- T --				
TALCOTT RD	FAIRFIELD	323	920	3,8,9
TAYLOR RD	FLETCHER	1199	1618	34
TIFFANY RD	FAIRFIELD	0	982	9
TIFFANY RD	FAIRFIELD	0	0	9
TIFFANY RD	FAIRFIELD	0	43	9
TOWN HWY 14	FAIRFIELD	0	0	9
TOWN HWY 17	FAIRFIELD	0	0	9,10
TOWN HWY 19	FAIRFIELD	0	0	13
TOWN HWY 20	FAIRFIELD	0	0	10,14
TOWN HWY 20	FAIRFIELD	0	0	10,20
TOWN HWY 23	FAIRFIELD	0	0	5
TOWN HWY 27	FAIRFIELD	0	0	11
TOWN HWY 28	FAIRFIELD	0	0	16
TOWN HWY 32	FAIRFIELD	0	0	18
TOWN HWY 35	FAIRFIELD	0	0	14,19
TOWN HWY 35	FAIRFIELD	0	0	19
TOWN HWY 37	ENOSBURGH	0	0	10,20
TOWN HWY 42	FAIRFIELD	0	0	21
TOWN HWY 43	FAIRFIELD	0	0	22
TOWN HWY 43	FAIRFIELD	0	0	22,29
TOWN HWY 43	FAIRFIELD	0	0	29
TOWN HWY 46	FAIRFIELD	0	0	22
TOWN HWY 48	FAIRFIELD	0	0	25
TOWN HWY 63	FAIRFIELD	0	0	29

	Community	Low	High	Pages
TOWN HWY 72	FAIRFIELD	0	0	18
TOWN HWY 78	FAIRFIELD	0	0	9

-- V --

	Community	Low	High	Pages
VT ROUTE 104	FAIRFIELD	0	0	26
VT ROUTE 36	FAIRFIELD	0	5821	16,18
VT ROUTE 36	FAIRFIELD	0	0	17
VT ROUTE 36	FAIRFIELD	0	4389	17
VT ROUTE 36	FAIRFIELD	0	0	18
VT ROUTE 36	FAIRFIELD	0	6228	18
VT ROUTE 36	FAIRFIELD	0	6844	18
VT ROUTE 36	FAIRFIELD	0	7048	18
VT ROUTE 36	FAIRFIELD	0	0	20
VT ROUTE 36	FAIRFIELD	0	1089	20,21
VT ROUTE 36	FAIRFIELD	0	1959	21
VT ROUTE 36	FAIRFIELD	0	2220	21
VT ROUTE 36	FAIRFIELD	0	2572	21
VT ROUTE 36	FAIRFIELD	0	0	23
VT ROUTE 36	FAIRFIELD	0	9467	25
VT ROUTE 36	FAIRFIELD	0	9534	25
VT ROUTE 36	FAIRFIELD	0	9885	25
VT ROUTE 36	FAIRFIELD	2	394	20
VT ROUTE 36	FAIRFIELD	645	666	20
VT ROUTE 36	FAIRFIELD	3100	3536	17,21,22
VT ROUTE 36	FAIRFIELD	4342	4367	17
VT ROUTE 36	FAIRFIELD	4474	4750	17
VT ROUTE 36	FAIRFIELD	4990	5132	16,17
VT ROUTE 36	FAIRFIELD	6500	6588	18
VT ROUTE 36	FAIRFIELD	7504	7949	18,23
VT ROUTE 36	FAIRFIELD	9089	9240	23,24,25
VT ROUTE 36	FAIRFIELD	9374	9426	25
VT ROUTE 36	FAIRFIELD	9483	9516	25
VT ROUTE 36	FAIRFIELD	9563	9766	25

-- W --

	Community	Low	High	Pages
WANZER RD	FAIRFIELD	20	1425	9,13
WANZER RD	FAIRFIELD	1504	1668	8,9
WEST ST	FAIRFIELD	80	121	21
WEST ST	FAIRFIELD	455	1508	21,28
WEST ST	FAIRFIELD	2109	2434	3,28
WHITELAND DR	FAIRFIELD	78	95	25
WHITES CAMP RD	FAIRFIELD	284	512	6,7
WHITNEY RD	BAKERSFIELD	54	738	14,18,31
WILFREDS WAY	FAIRFIELD	0	193	27
WOODLANDS RD	FAIRFIELD	0	382	20

-- Y --

	Community	Low	High	Pages
YATES CAMP RD	FAIRFIELD	0	0	6
YATES CAMP RD	FAIRFIELD	0	209	6
YATES CAMP RD	FAIRFIELD	0	241	6

Legend

ESITES

SITETYPE

- **COMMERCIAL
- **CULTURAL
- **EDUCATIONAL
- **GOVERNMENT
- **INDUSTRIAL
- **OTHER COMMERCIAL
- **PUBLIC GATHERING
- **UTILITY
- ABANDONED
- ACCESS POINT
- ACCESSORY BARN
- ACCESSORY BUILDING
- AIR SUPPORT / MAINTENANCE FACILITY
- AIR TRAFFIC CONTROL CENTER / COMMAND CENTER
- AIRPORT TERMINAL
- AMBULANCE SERVICE
- AUDITORIUM / CONCERT HALL / THEATER / OPERA HOUSE
- BANK
- BOAT RAMP / DOCK
- BORDER CROSSING
- BORDER PATROL
- BREWERY
- BUS STATION / DISPATCH FACILITY
- CAMP
- CAMPGROUND
- CEMETERY
- CITY / TOWN HALL
- COAST GUARD
- COLLEGE / UNIVERSITY
- COMMERCIAL CONSTRUCTION SERVICE
- COMMERCIAL FARM
- COMMERCIAL GARAGE
- COMMERCIAL W/RESIDENCE
- COMMUNICATION BOX
- COMMUNICATION TOWER
- COMMUNITY / RECREATION FACILITY
- CONDOMINIUM
- COURT HOUSE
- CUSTOMS SERVICE
- DAY CARE FACILITY
- DEVELOPMENT SITE
- EBS TOWER
- EMERGENCY PHONE / CALLBOX
- FAIR / EXHIBITION/ RODEO GROUNDS
- FERRY TERMINAL / DISPATCH FACILITY
- FIRE STATION
- FISH FARM / HATCHERY
- FITNESS FACILITY
- FOOD DISTRIBUTION CENTER
- GAS STATION
- GATED W/BUILDING
- GATED W/O BUILDING
- GOLF COURSE
- GRAVEL PIT / QUARRY / MINE
- GREENHOUSE / NURSERY
- GROCERY STORE
- HARBOR / MARINA
- HAZARDOUS MATERIALS FACILITY
- HAZARDOUS STORAGE FACILITY
- HEALTH CLINIC
- HELIPAD / HELIPORT / HELISPOT
- HISTORIC SITE / POINT OF INTEREST
- HOSPITAL / MEDICAL CENTER
- HOUSE OF WORSHIP
- HYDROELECTRIC FACILITY
- ICE ARENA
- INSTITUTIONAL RESIDENCE / DORM / BARRACKS
- LANDFILL
- LAW ENFORCEMENT
- LIBRARY
- LODGING B&B / HOTEL / MOTEL / INN
- LOOKOUT TOWER
- LUMBER MILL / SAW MILL
- MANUFACTURING FACILITY
- MOBILE HOME
- MORGUE
- MULTI-FAMILY DWELLING
- MUSEUM
- NATIONAL GUARD /
- NUCLEAR FACILITY
- NURSING HOME / LONG TERM CARE
- OFFICE BUILDING
- OIL / GAS FACILITY
- OTHER
- OTHER RESIDENTIAL
- OUTPATIENT CLINIC
- PARK AND RIDE / COMMUTER
- PHARMACY
- PICNIC AREA
- POST OFFICE
- PRISON / CORRECTIONAL FACILITY
- PRIVATE AND EXPRESS SHIPPING FACILITY
- PSAP
- PUBLIC BEACH
- PUBLIC TELEPHONE
- PUBLIC WATER SUPPLY INTAKE
- PUBLIC WATER SUPPLY WELL
- PUMP STATION
- RACE TRACK / DRAGSTRIP
- RAILROAD STATION
- RESIDENTIAL FARM
- REST STOP / ROADSIDE PARK
- RESTAURANT
- RETAIL FACILITY
- RV HOOKUP
- SCHOOL K / 12
- SEASONAL HOME
- SHOOTING RANGE
- SINGLE FAMILY DWELLING
- SKI AREA / ALPINE
- SOLAR FACILITY
- SPORTS ARENA /
- STATE CAPITOL
- STATE GARAGE
- STATE GOVERNMENT FACILITY
- STATE PARK
- STORAGE UNITS
- SUBSTATION
- SUGARHOUSE
- TEMPORARY STRUCTURE
- TOWN GARAGE
- TOWN OFFICE
- TRAILHEAD
- TRANSFER STATION
- UNKNOWN
- US FOREST FACILITY
- US GOVERNMENT FACILITY
- UTILITY POLE W/PHONE
- VETERINARY HOSPITAL / CLINIC
- VISITOR / INFORMATION CENTER
- WAREHOUSE
- WASTE / BIOMASS FACILITY
- WASTEWATER TREATMENT PLANT
- WATER TANK
- WATER TOWER
- WIND FACILITY / WIND TOWER
- YOUTH CAMP

Legend

Roads

- Interstate Highway
- US Highway
- State Highway
- County Highway
- Town Highway Class 1
- Town Highway Class 2
- Town Highway Class 3
- Town Highway Class 4
- Private
- Driveway
- Discontinued Road
- Legal Trail
- Ferry
- Military - no public access
- National Forest Highway
- State Forest Highway
- Proposed
- Unknown
- Driveways

Hydrants

- Drafting Site
- Dry Hydrant
- Municipal Hydrant
- Pressurized Hydrant

Townline

Emergency Service Zones

FootPrints

- Airport
- Alpine Trail Easiest
- Alpine Trail Intermediate
- Alpine Trail Advanced
- Alpine Trail Expert
- Alpine Glade Marked
- Alpine Glade Not Marked
- Golf Course
- Quarry
- Shopping Center

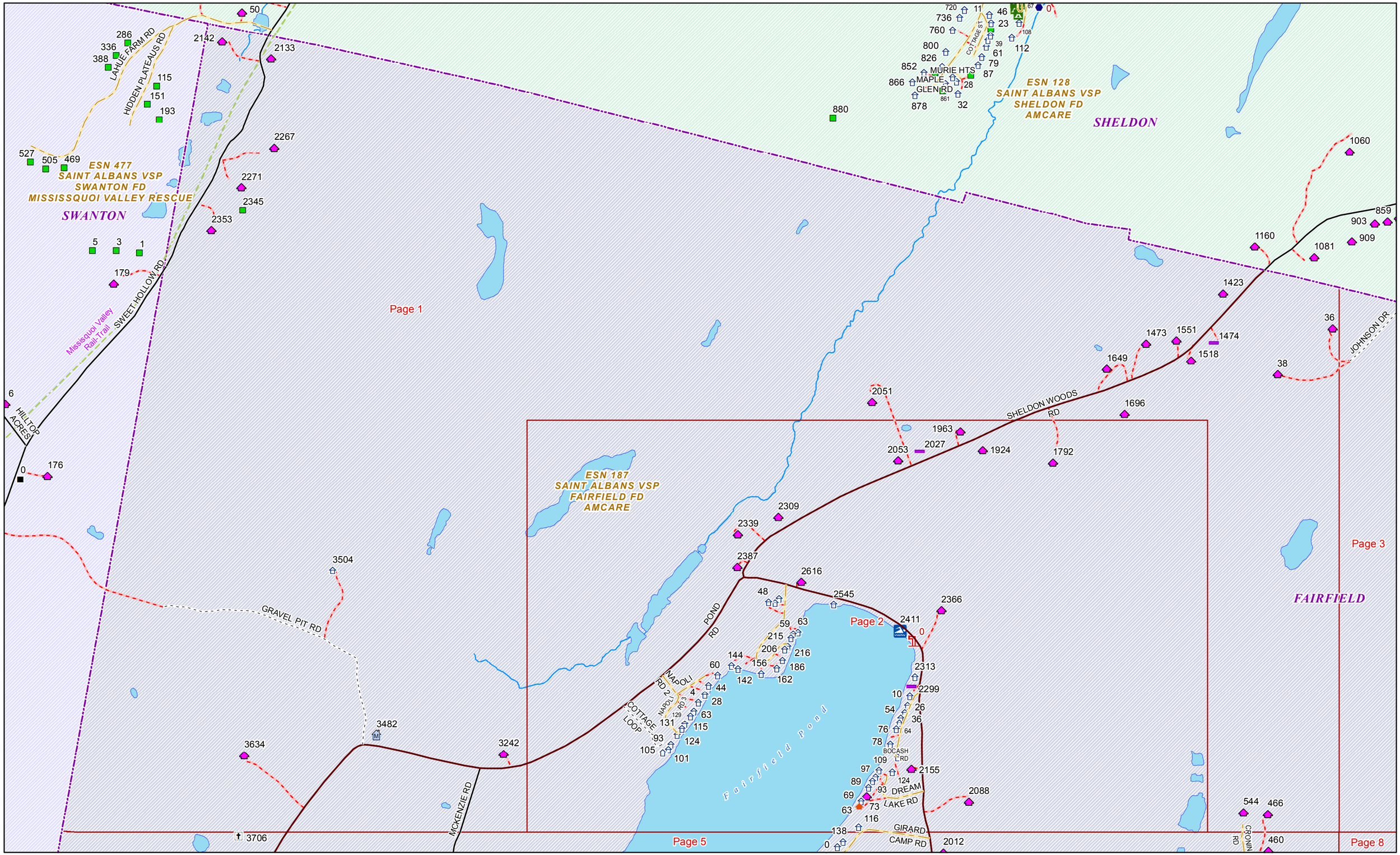

Page 1 Date: 5/24/2016 1 in = 778 feet

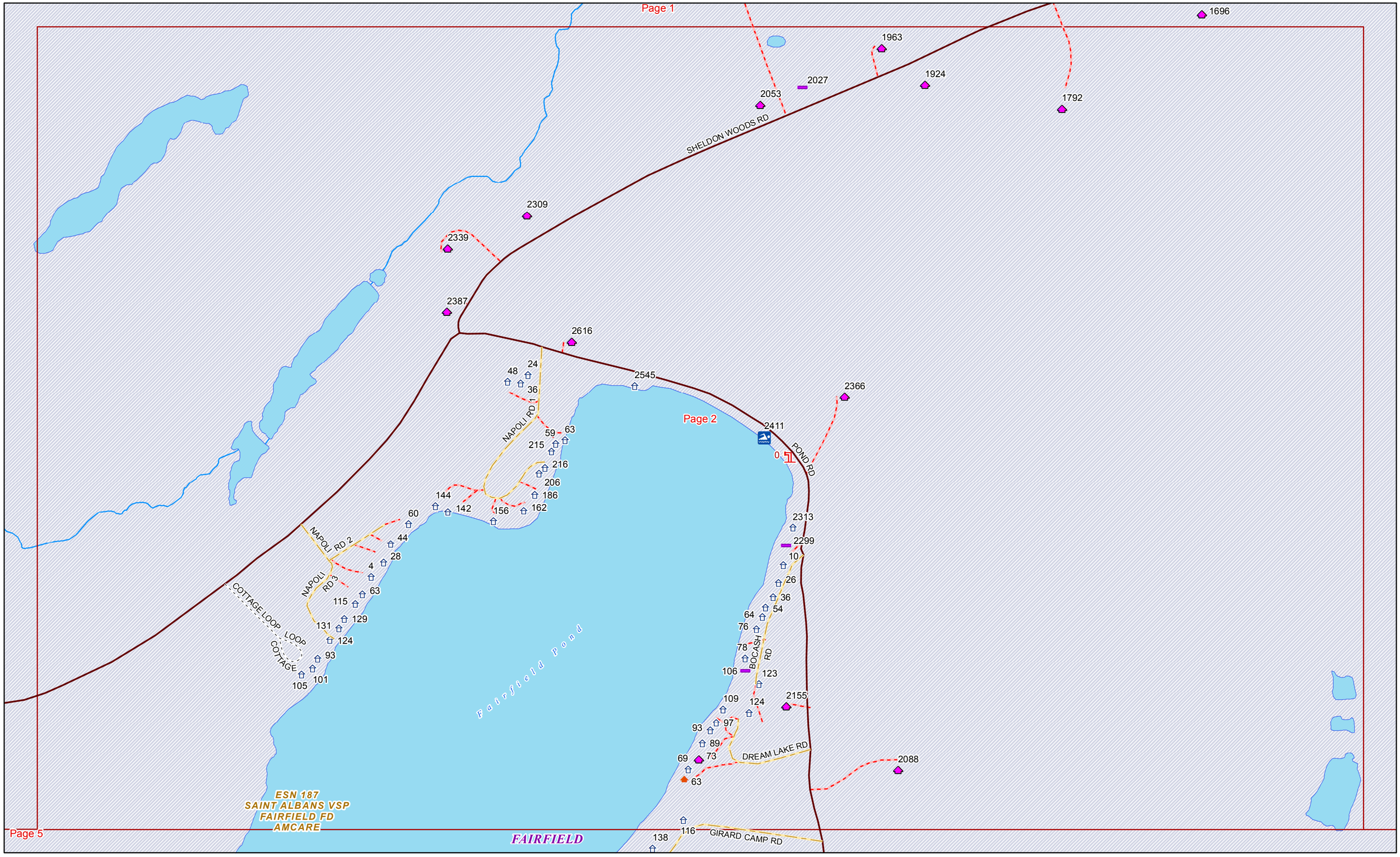

Page 2

Date: 5/24/2016

1 in = 399 feet

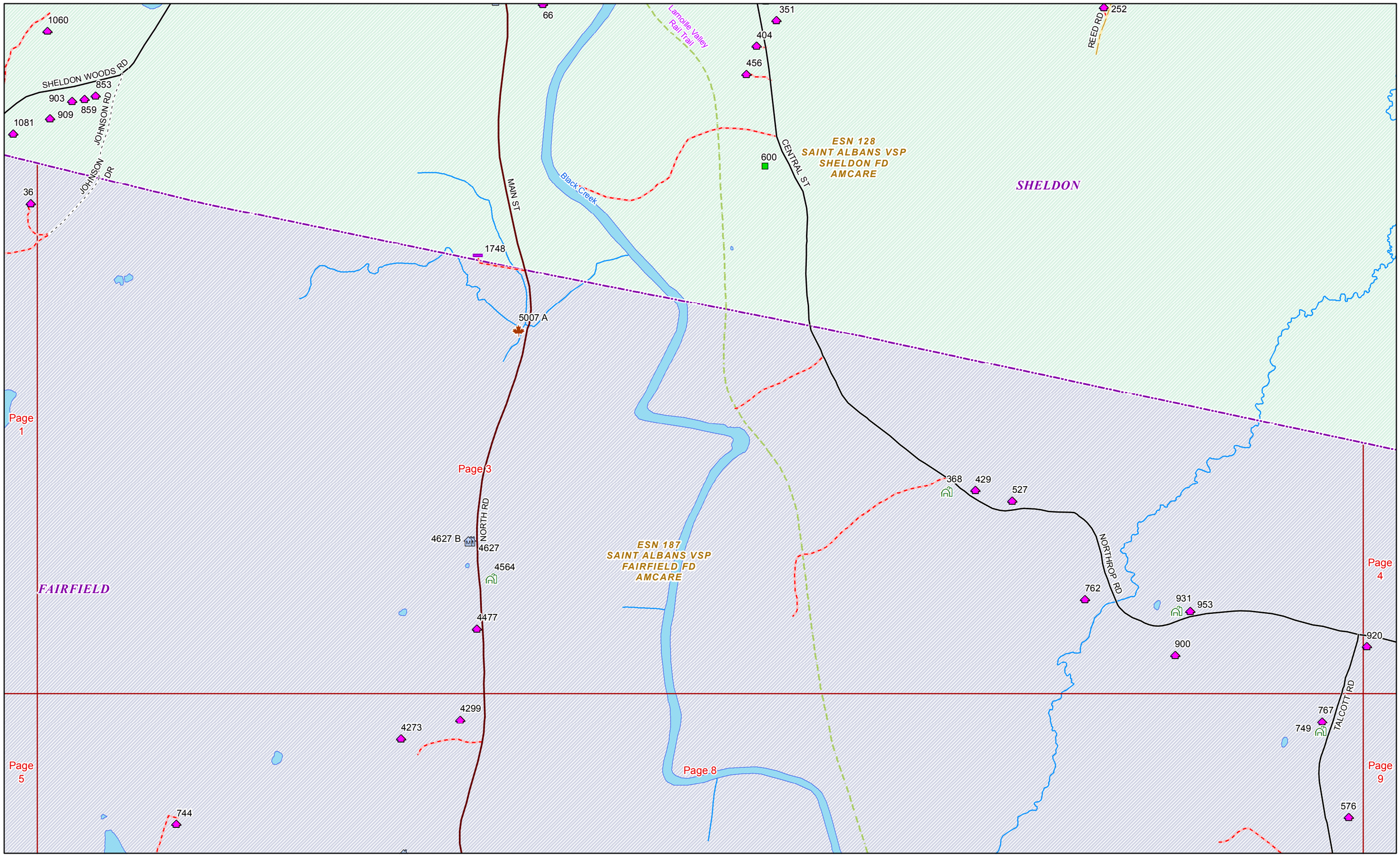

Page 3 Date: 5/24/2016 1 in = 798 feet

715
817
782
1205
1196
ESN 128
SAINT ALBANS VSP
SHELDON FD
AMCARE
SHELDON
1337
KITTELL RD
1525
1583
1562
1892
TOWN HWY 26
Page 3
Page 4
1345
920
TALCOTT RD
NORTHROP RD
FAIRFIELD
1758
1995
ESN 187
SAINT ALBANS VSP
FAIRFIELD FD
AMCARE
TOWN HWY 78
982
982
SKINNER HILL RD
Page 8
576
TIFFANY RD
Page 9

Page 4

Date: 5/24/2016

1 in = 677 feet

FAIRFIELD
Page 1
Page 2
Page 3
Page 5
Page 6
Page 7
Page 8
Page 11
Page 12
3706
4078
4076
3906
3906
4038
4112
4148
4149
4237
4129
711
748
770
972
1086
LAHUE RD
CAMPERS WAY
LILY PAD LN
CANTELL RD
MCKENZIE RD
YATES CAMP RD
DORIAN DR
Fairfield Pond
GIRARD
CAMP RD
2012
1960
1958
1831
1799
SWIZLERS PT
WHITES CAMP RD
POND RD
CRONIN RD
1170
1260
1259
1140
TOWN HWY 23
1020
1020
898
856
895
204
394
JETTIE DR
150
SIMONDS RD
REYNOLDS RD
762
673
862
1205
MADDEN RD
98
BLOODY ROCK RD
231
706
664
617
KAYE POINT RD
Dead Creek
1098
ESN 477
SAINT ALBANS VSP
SWANTON FD
MISSISSQUOI VALLEY RESCUE
SWANTON
ESN 497
SAINT ALBANS VSP
FAIRFIELD FD
AMCARE
ESN 187
SAINT ALBANS VSP
FAIRFIELD FD
AMCARE

Date: 5/24/2016
1 in = 793 feet

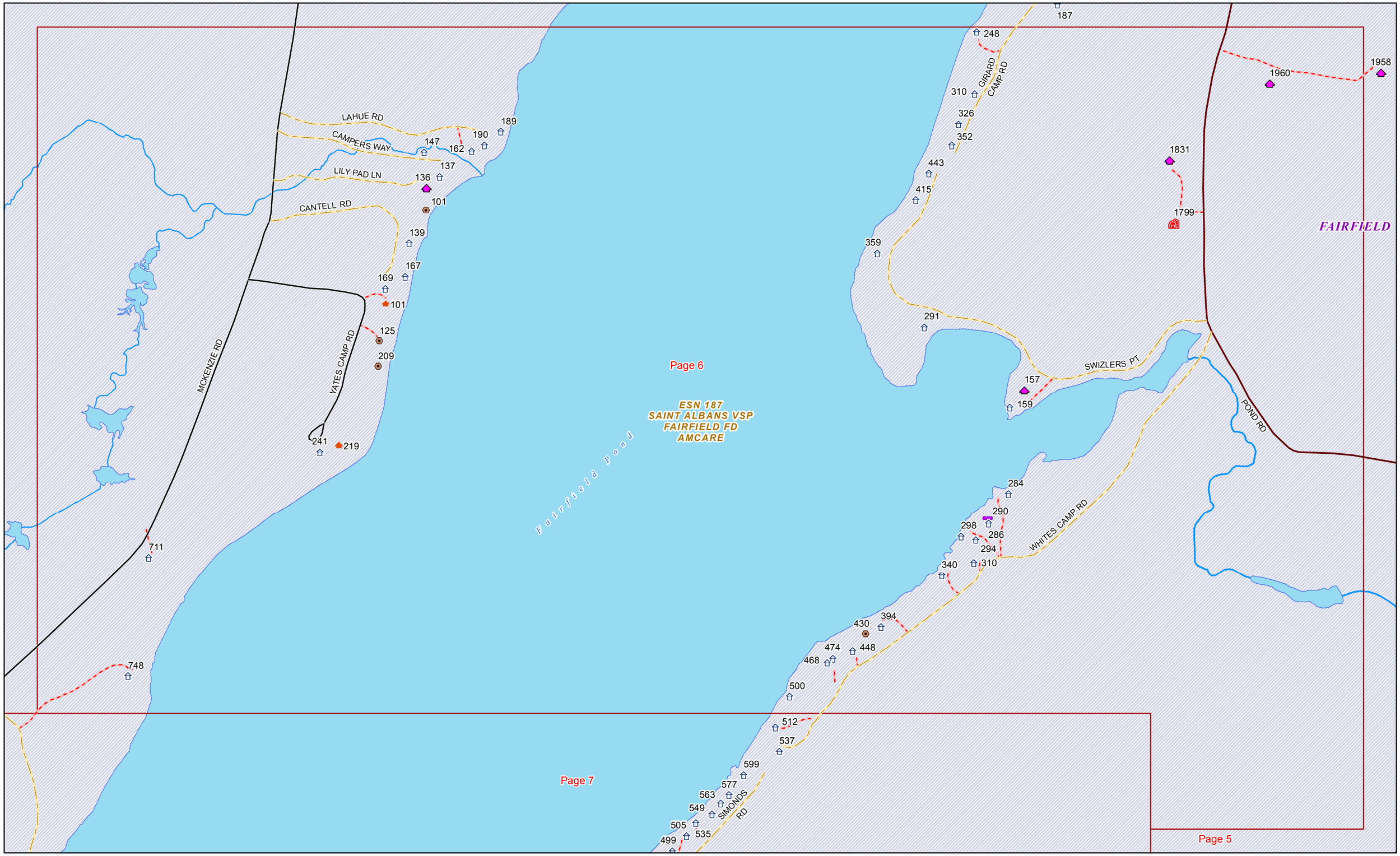

Date: 5/24/2016

1 in = 399 feet

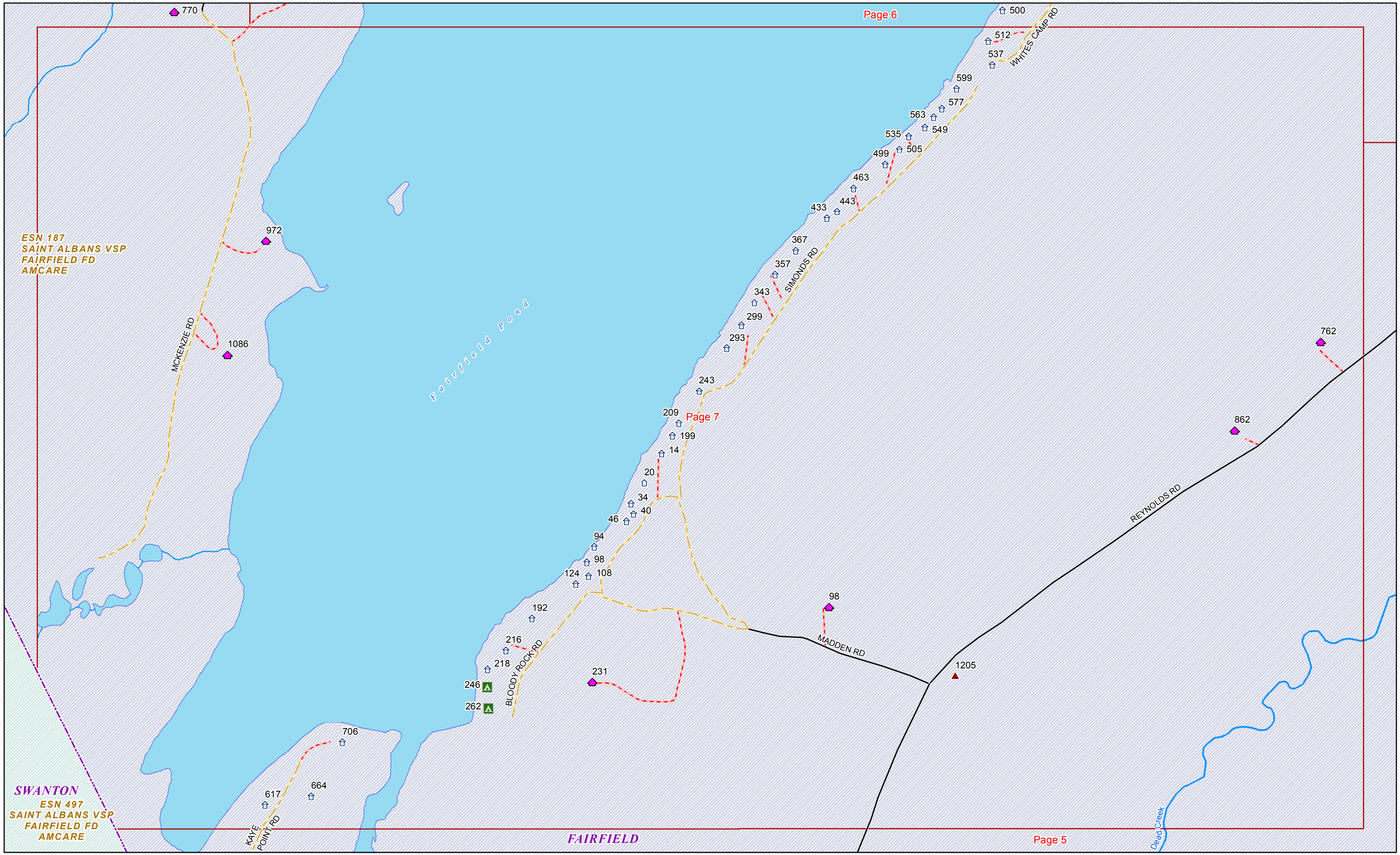

Date: 5/24/2016

1 in = 399 feet

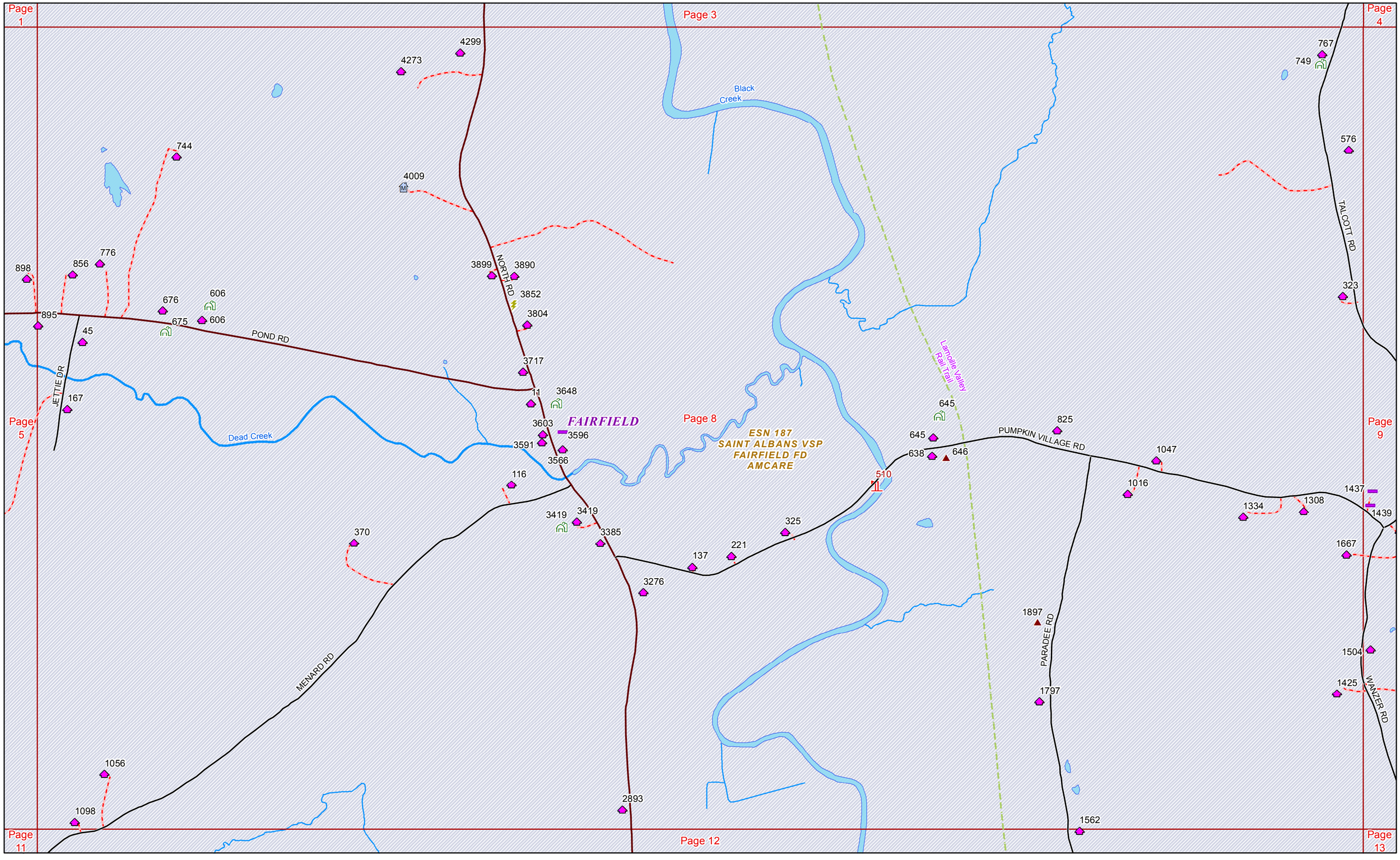

Page 8 Date: 5/24/2016 1 in = 798 feet

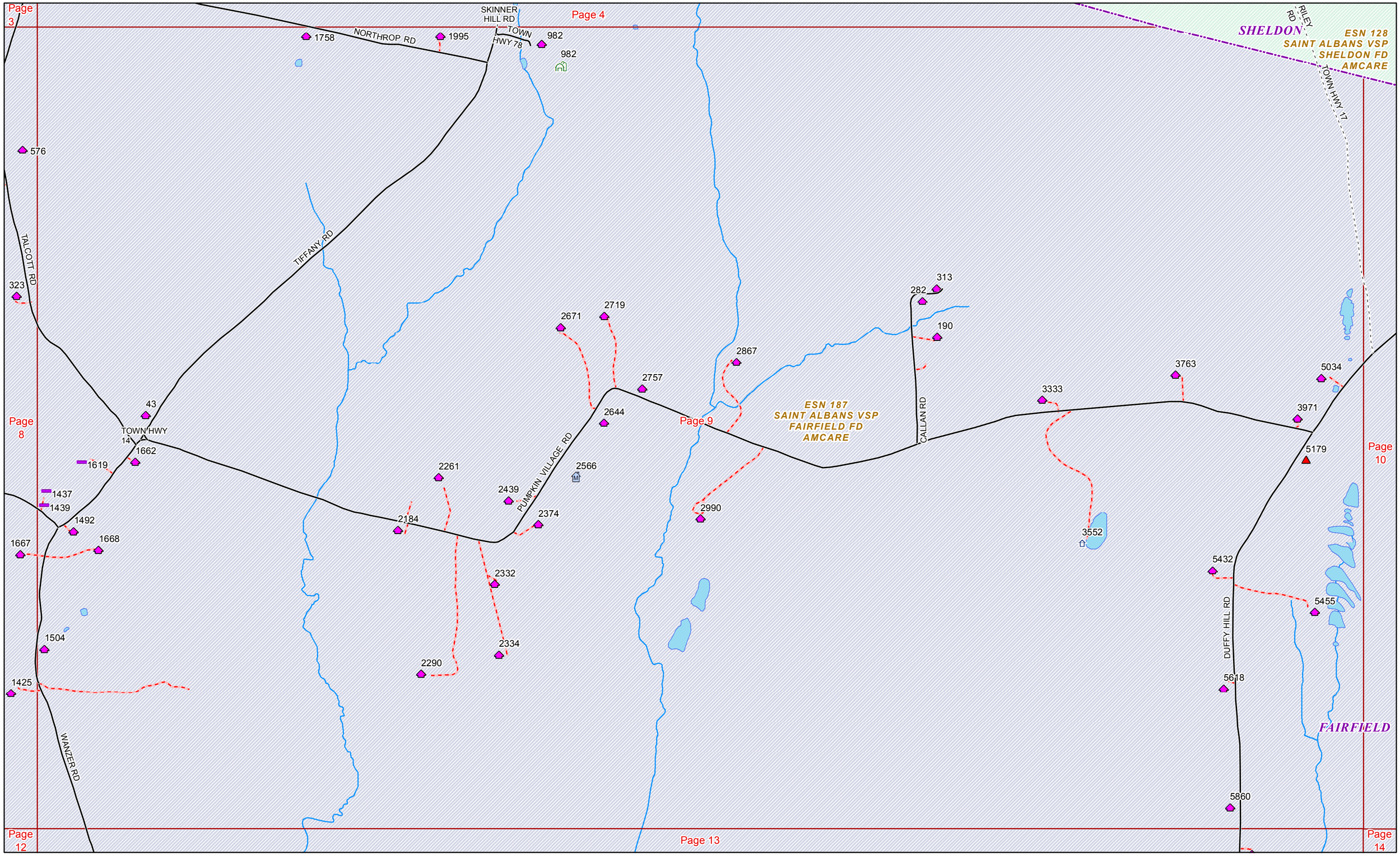

Page 9 Date: 5/24/2016 1 in = 798 feet

RILEY RD

TOWN HWY 17

DUFFY HILL RD

4367

4470

4696

ESN 128
SAINT ALBANS VSP
SHELDON FD
AMCARE

SHELDON

SUGAR RIDGE RD

211

1813

SAINT PIERRE RD

1675

1354

1503

TOWN HWY 37

3763

5034

PUMPKIN VILLAGE RD

3971

4523

Page 9

5179

ESN 187
SAINT ALBANS VSP
FAIRFIELD FD
AMCARE

Page 10

ESN 186
SAINT ALBANS VSP
ENOSBURGH FALLS FD
ENOSBURGH AMB

ENOSBURGH

FAIRFIELD

5432

5455

5618

598

TOWN HWY 20

GERBODE RD

6317

6435

6235

CHESTER A ARTHUR RD

5860

Page 13

Page 14

Date: 5/24/2016

1 in = 745 feet

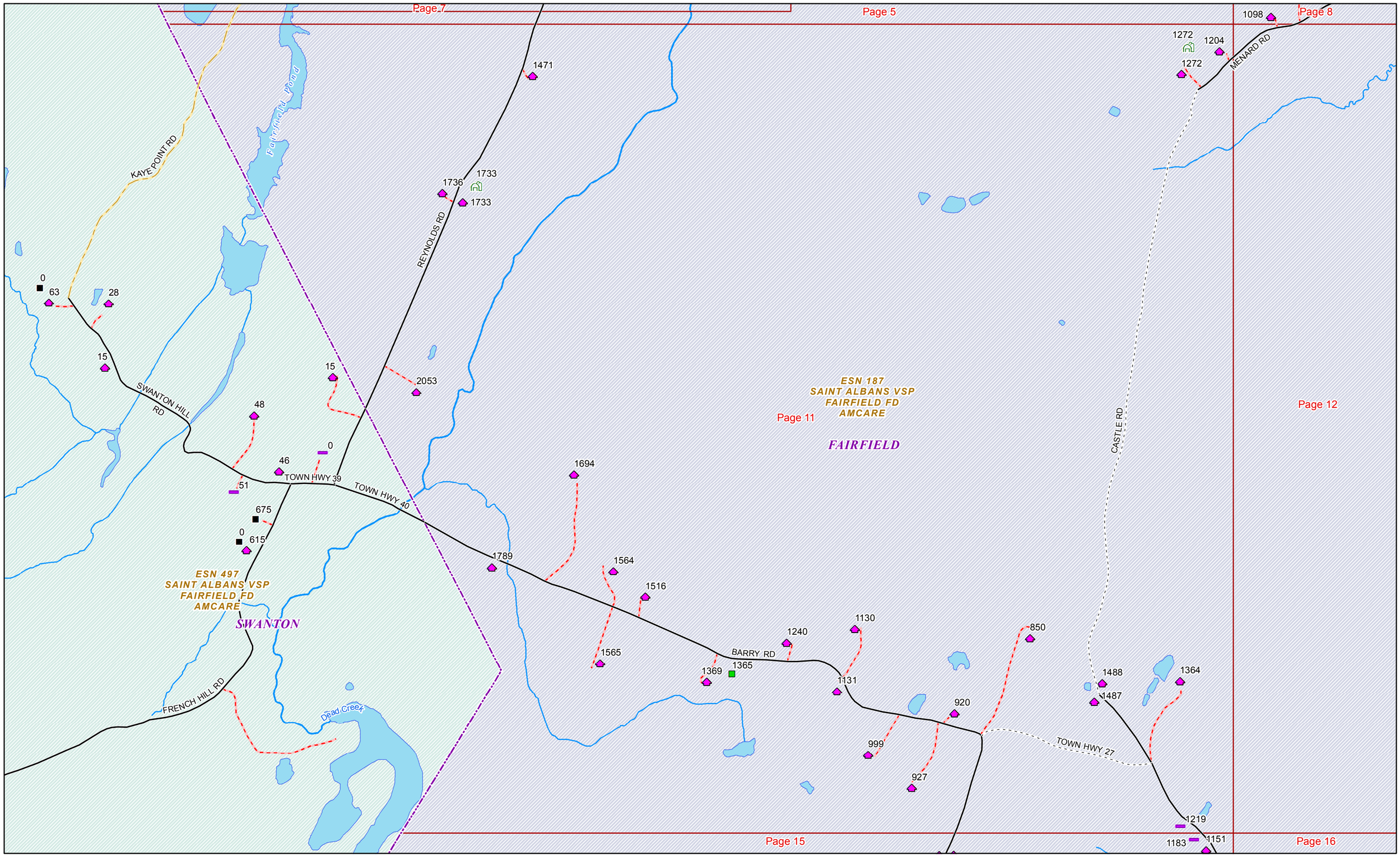

Date: 5/24/2016

1 in = 792 feet

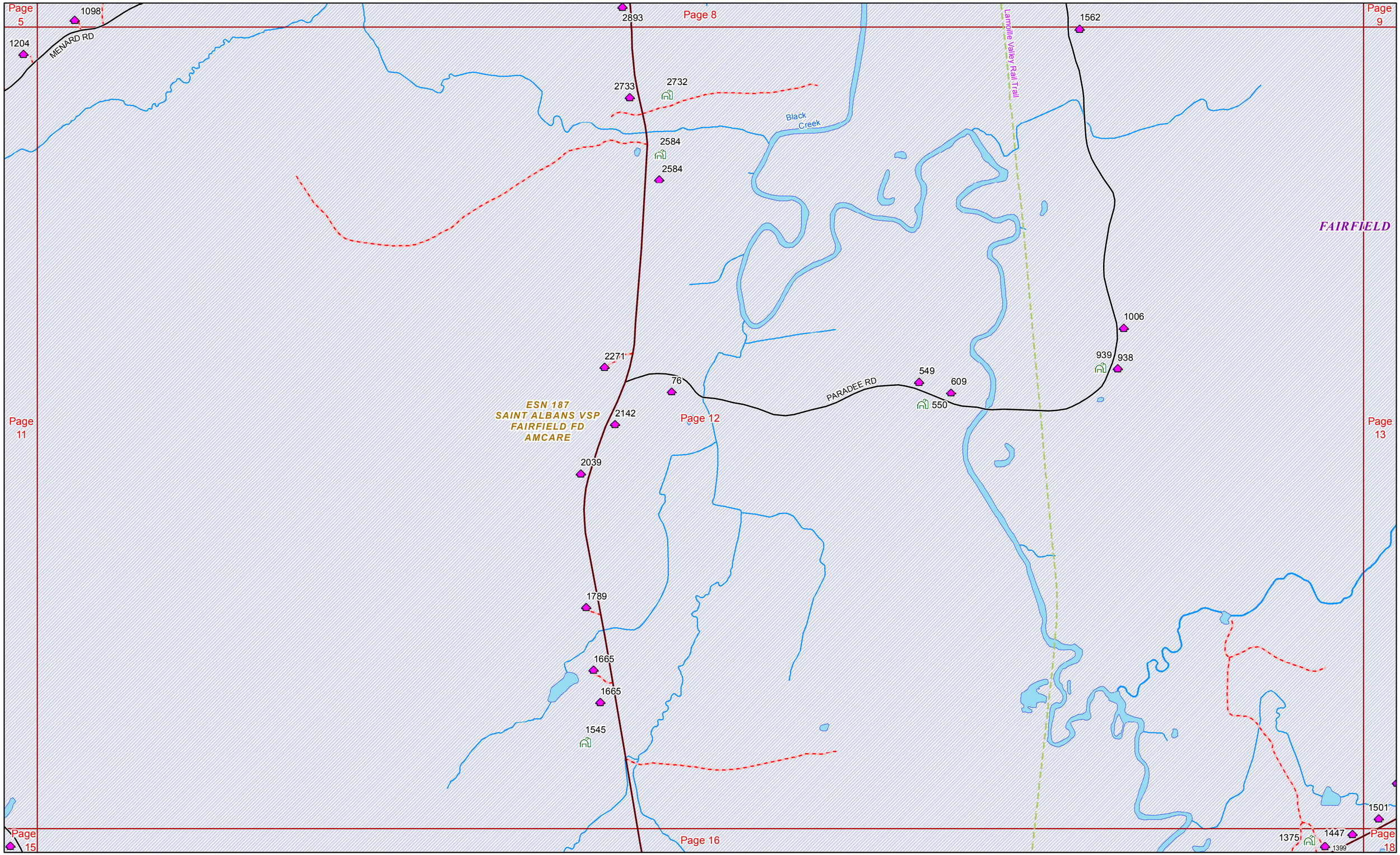

Date: 5/24/2016

1 in = 798 feet

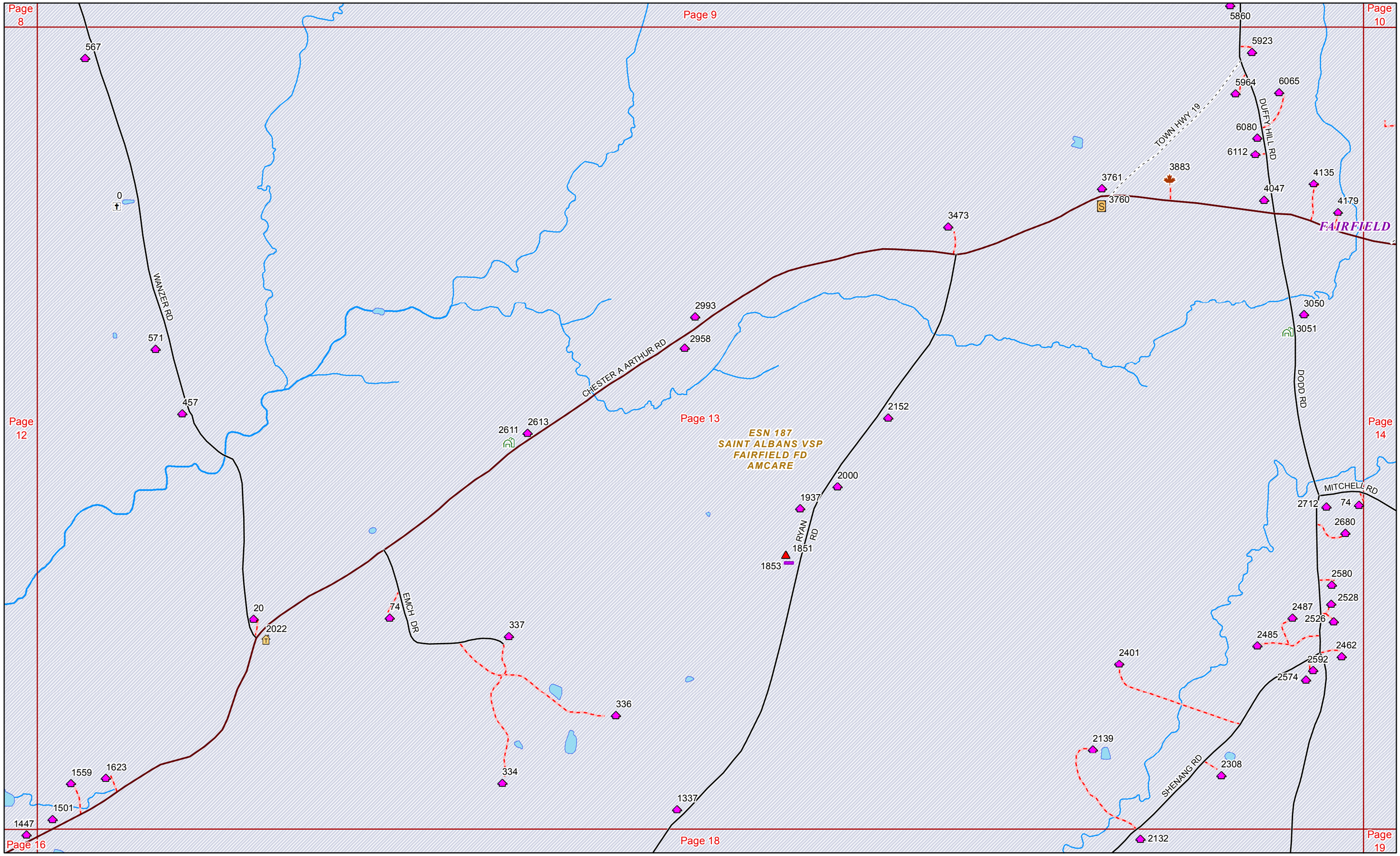

Page 13 Date: 5/24/2016 1 in = 798 feet

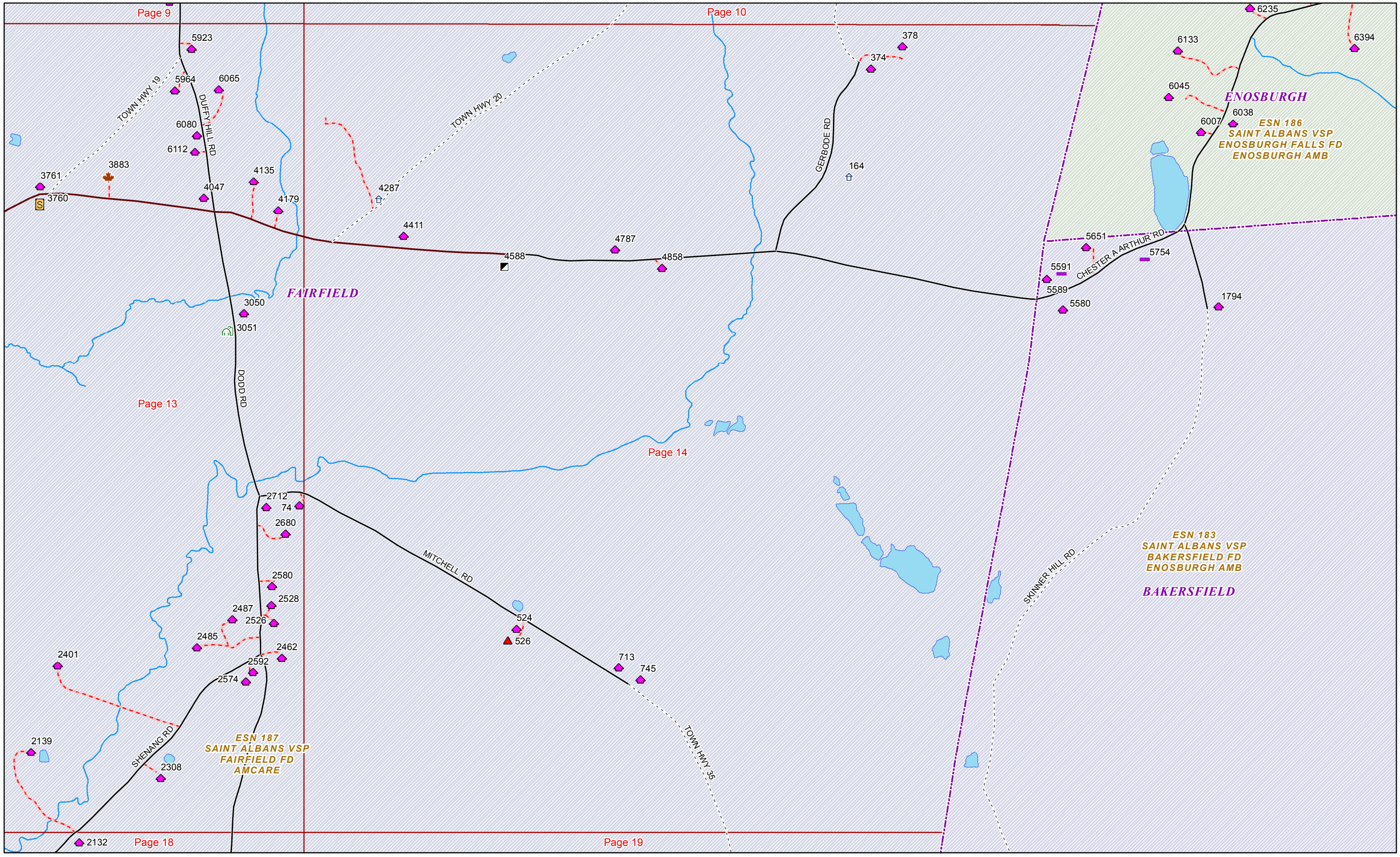

Page 14 Date: 5/24/2016 1 in = 792 feet

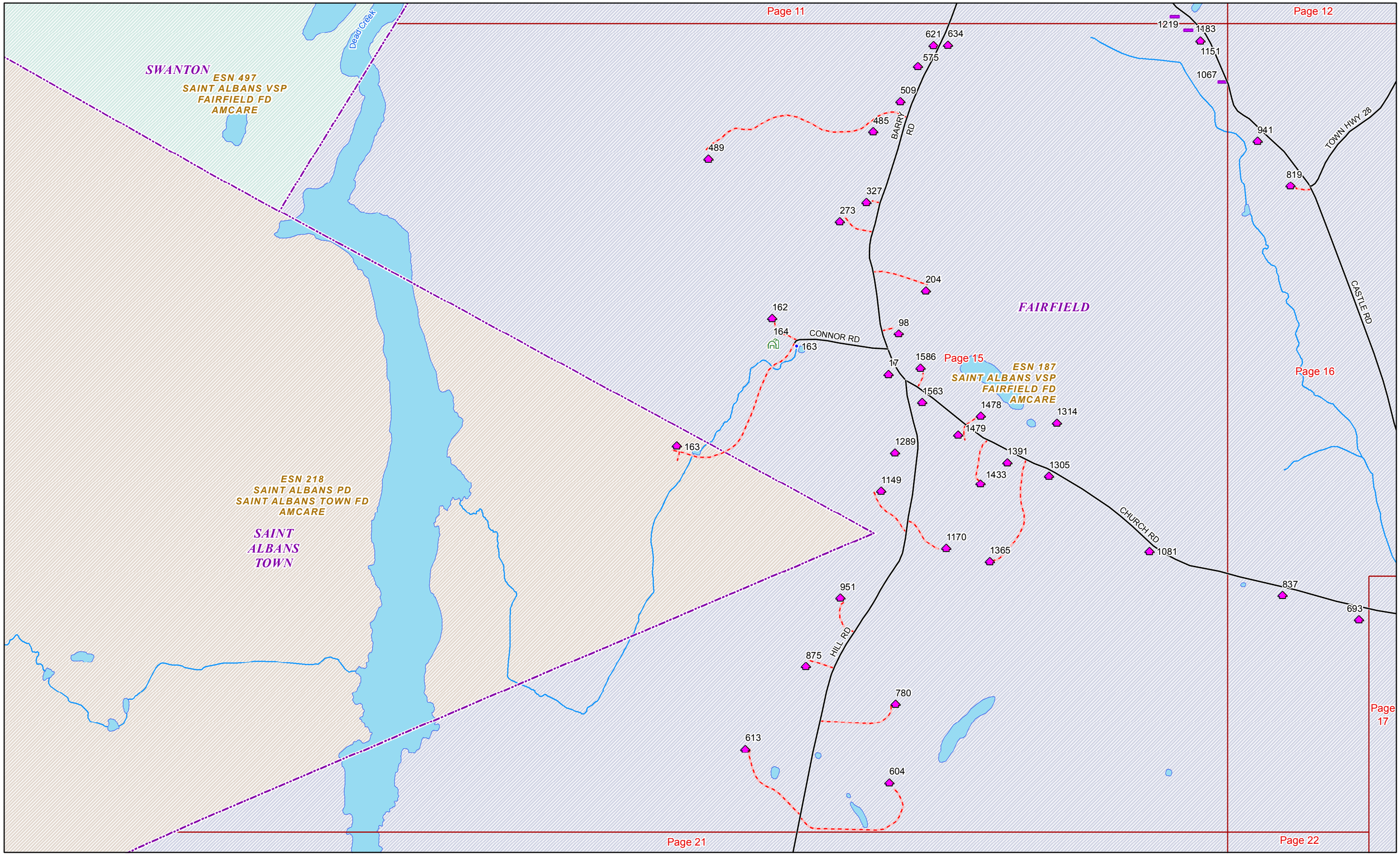

Page 15 Date: 5/24/2016 1 in = 792 feet

Page 11

Page 12

Page 13

Page 15

Page 16

Page 18

Page 17

Page 21

Page 22

Page 23

1151
1067
941
819
354
1306
1183
1097
437
48
575
1375
1447
1501
1399
1380
1376
773
812
794
750
750
837
693
312
224
116
114
101
123
63
74
35
4527
4551
4321
4367
4389
4342
4474
4552
4620
4492
4534
4668
4695
4775
4702
4750
4696
4684
4883
4883
4990
12
35
4964
47
5070
5132
0
88
97
52
57
105
85
129
118
121
5229
5279
5821
CHURCH RD
TOWN HWY 28
CASTLE RD
NORTH RD
SOULE DR
MINOR DR
PARK ST
GILBERT HILL RD
CHESTER A ARTHUR RD
VT ROUTE 36
BRANON RD
Black Creek
Lamoille Valley Rail Trail
Fairfield River
ESN 187
SAINT ALBANS VSP
FAIRFIELD FD
AMCARE
FAIRFIELD

Date: 5/24/2016

1 in = 798 feet

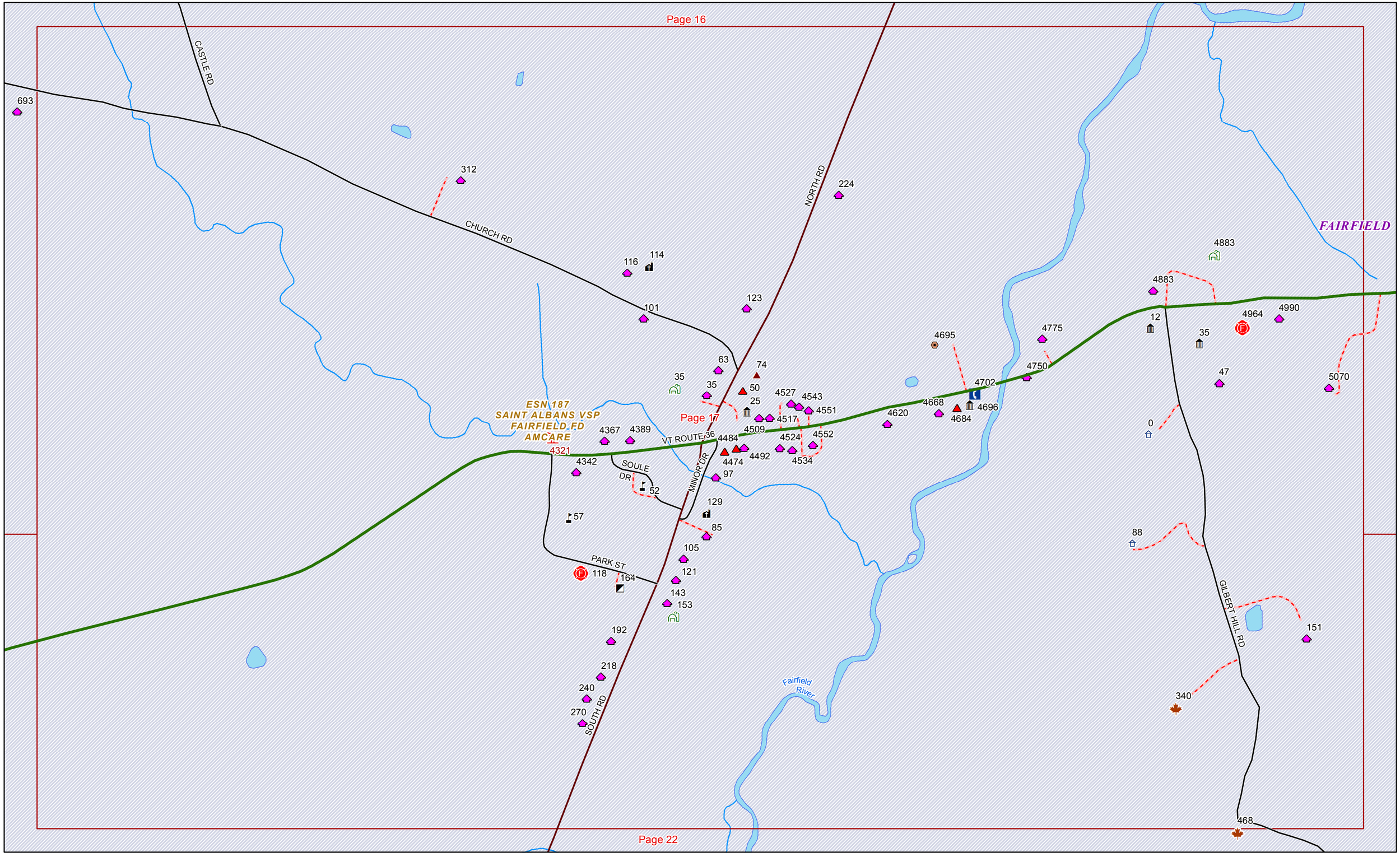

Page 17

Page 22

Date: 5/24/2016

1 in = 399 feet

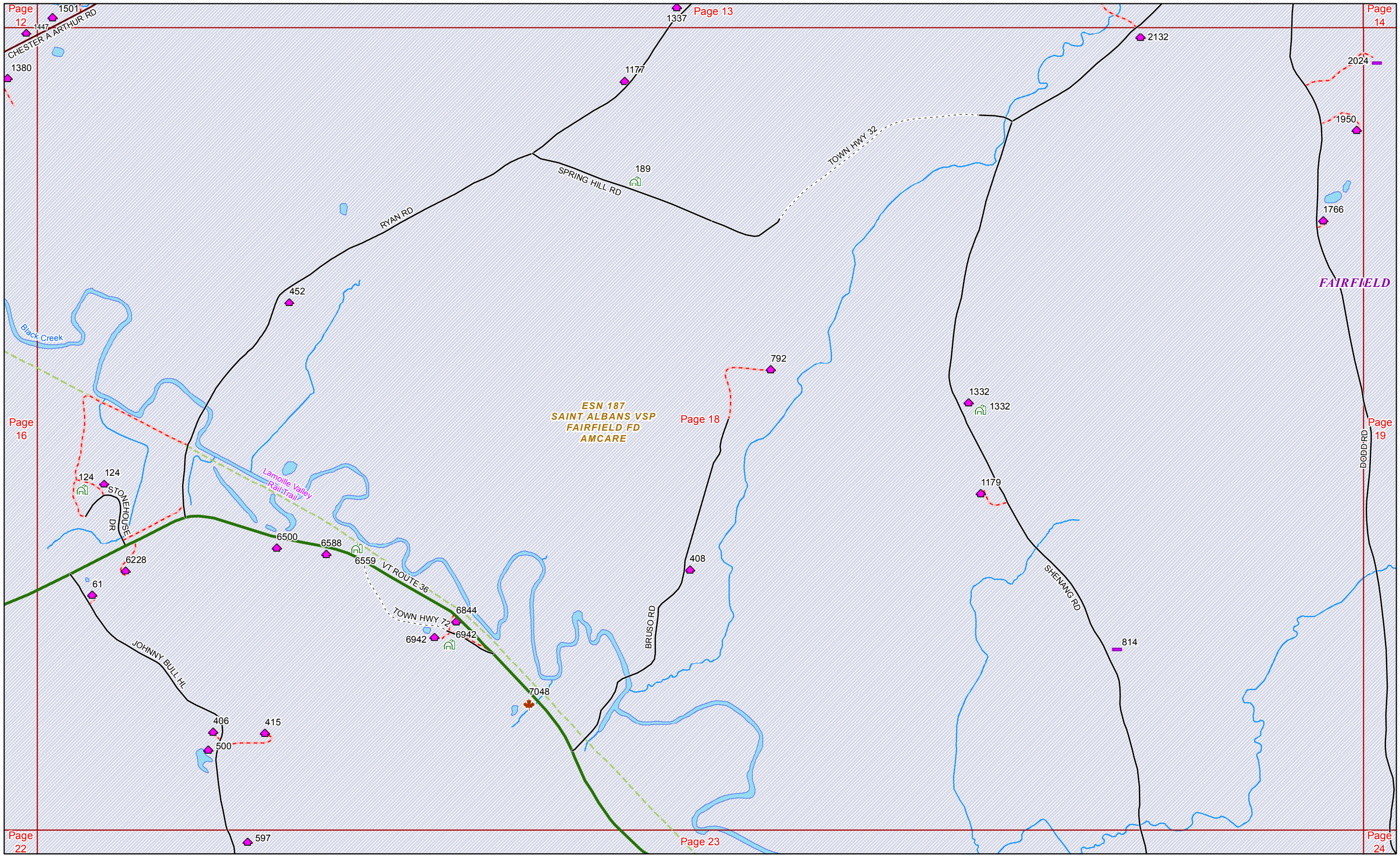

Page 18 Date: 5/24/2016 1 in = 798 feet

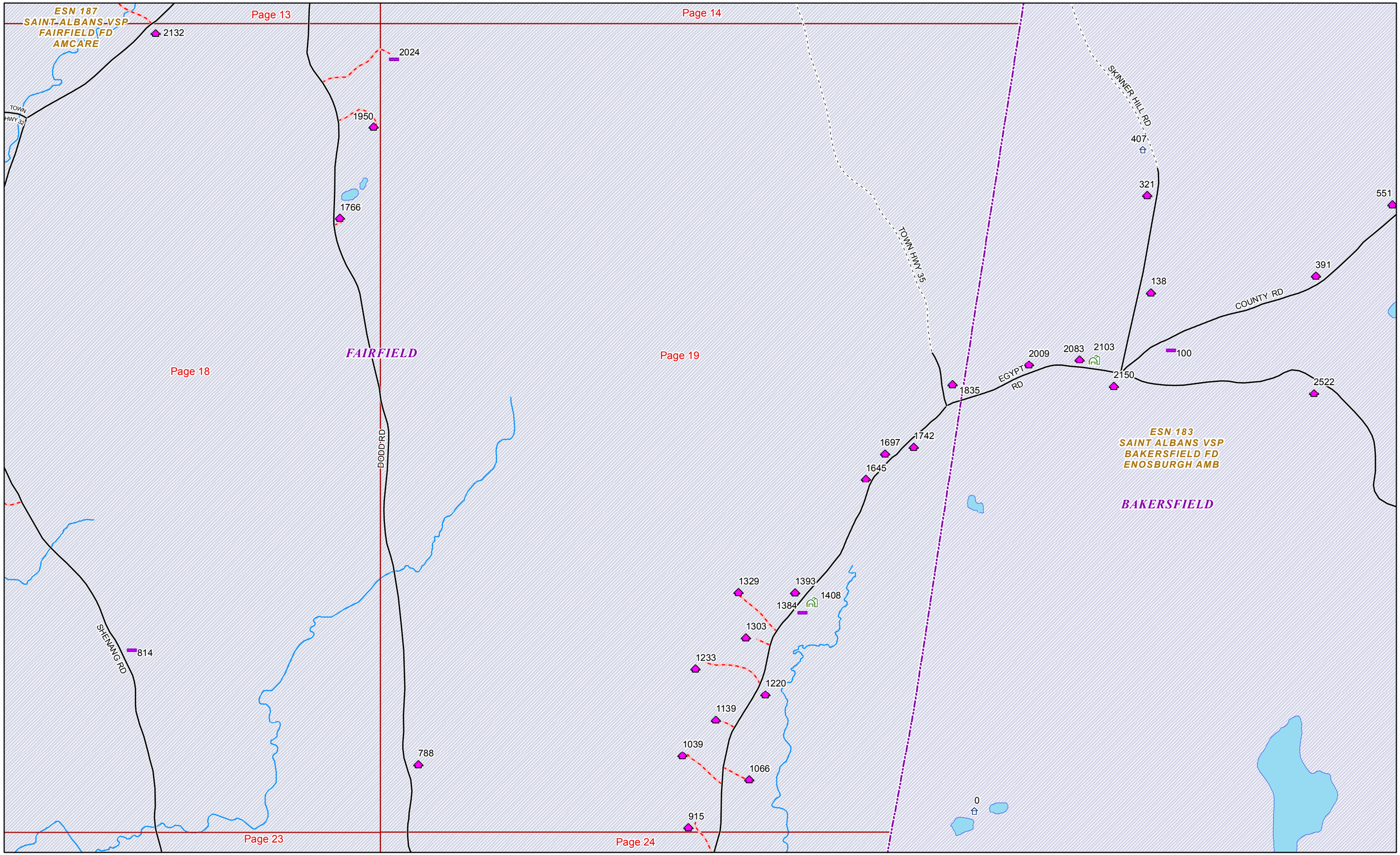

Page 19 Date: 5/24/2016 1 in = 792 feet

SAINT ALBANS TOWN

ESN 218
SAINT ALBANS PD
SAINT ALBANS TOWN FD
AMCARE

ESN 187
SAINT ALBANS VSP
FAIRFIELD FD
AMCARE

FAIRFIELD

GAMACHE DR
LAKEMONT DR
HILLSIDE TER
BELLEVUE CARRIAGE RD
FAIRFIELD HILL RD
KYLE RD
KANE DR
KANE RD
WOODLANDS RD
PION RD
HIRAM DR
VT ROUTE 36
JUPITER LN
HILLCREST HTS
CARRIAGE LN
RUGG RD
FISHER DR
SHAWN DR
BUTTON RD
SWAMP RD

Page 20
Page 21
Page 26
Page 27
Page 28

Page 20 Date: 5/24/2016 1 in = 798 feet

ESN 218
SAINT ALBANS PD
SAINT ALBANS TOWN FD
AMCARE
SAINT ALBANS TOWN

820
770
PION RD
660
599
594
595
592
581
448
444
446
228
107
223
313
90
HIRAM DR
1251
1149
1089
82
81
MABLE DR
59
1763
VT ROUTE 36
1959
ESN 187
SAINT ALBANS VSP
FAIRFIELD FD
AMCARE
Page 21
2220
355
353
267
HILL RD
237
3547
3529
3545
3536
3257
FAIRFIELD
3100
2572
80
121
455
496
TOWN HWY 42
657
FINNEGAN RD
WEST ST
709
766
825
905
907
1013
BRADLEY RD
1036
Dead Creek

Page 20
Page 22
Page 27
Page 28
Page 29

Date: 5/24/2016

1 in = 798 feet

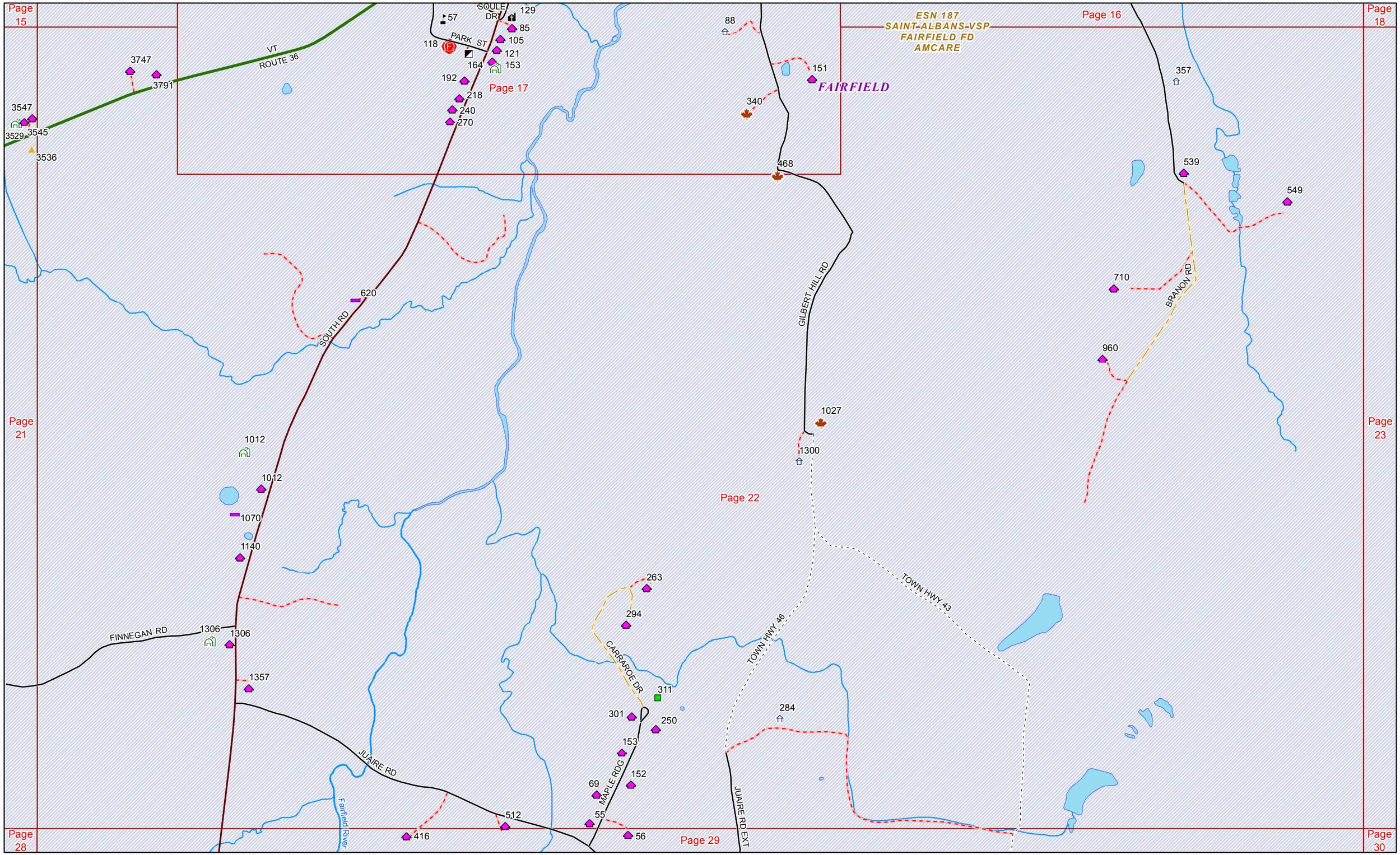

Page 22 Date: 5/24/2016 1 in = 798 feet

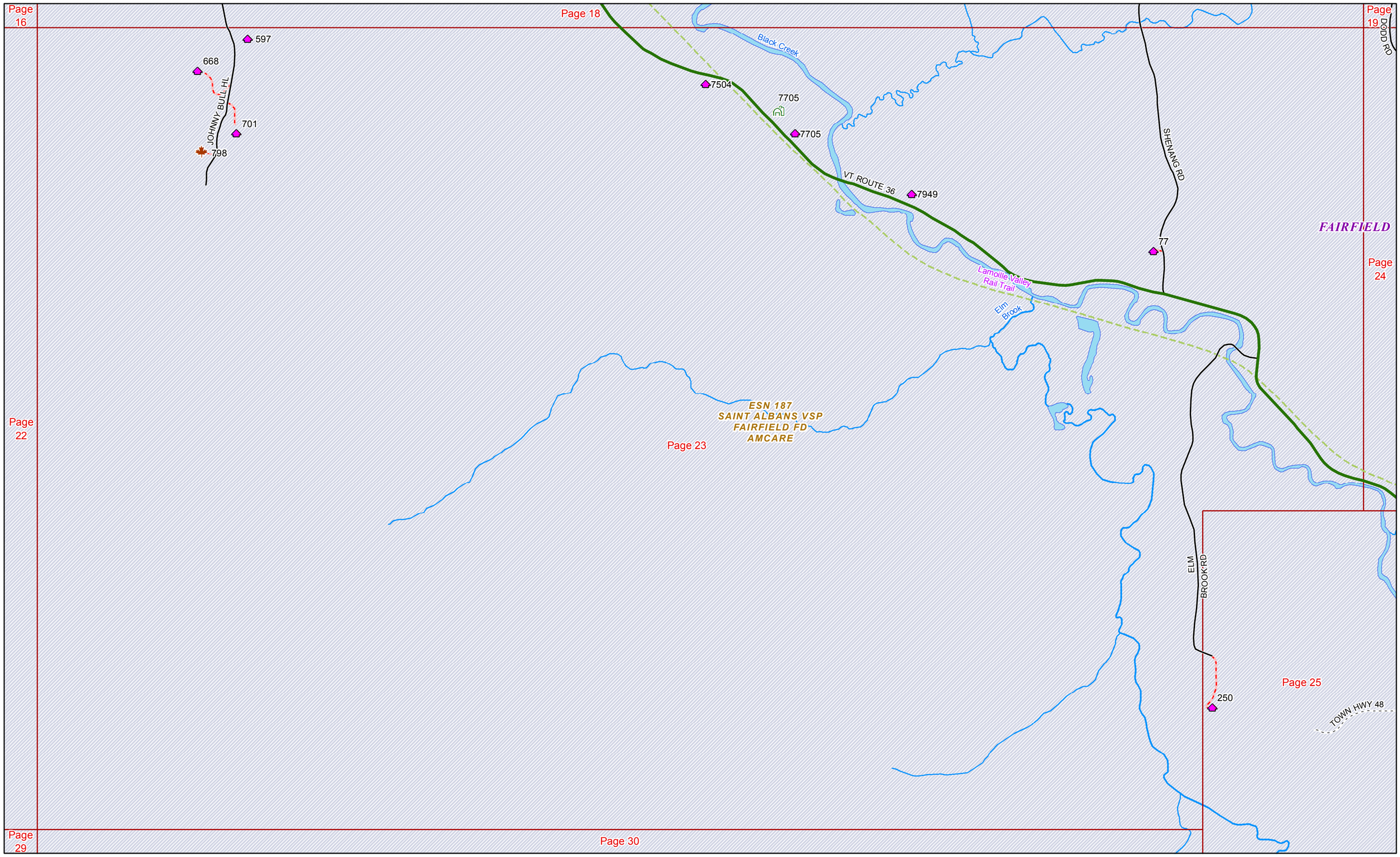

Page 23 Date: 5/24/2016 1 in = 798 feet

Page 18

Page 19

915

841

753

318

182

180

377

DODD RD

ESN 187
SAINT ALBANS VSP
FAIRFIELD FD
AMCARE

Page 24

EGYPT RD

616

450

ESN 183
SAINT ALBANS VSP
BAKERSFIELD FD
ENOSBURGH AMB
BAKERSFIELD

Page 23

Black Creek

LaEllm Valley Rail Trail

ELM BROOK RD

FAIRFIELD

VT ROUTE 36

299

332

262

264

195

1452

9089

9089

94

LAWYER RD

1498

29

385

294

Page 25

Page 24

Date: 5/24/2016

1 in = 477 feet

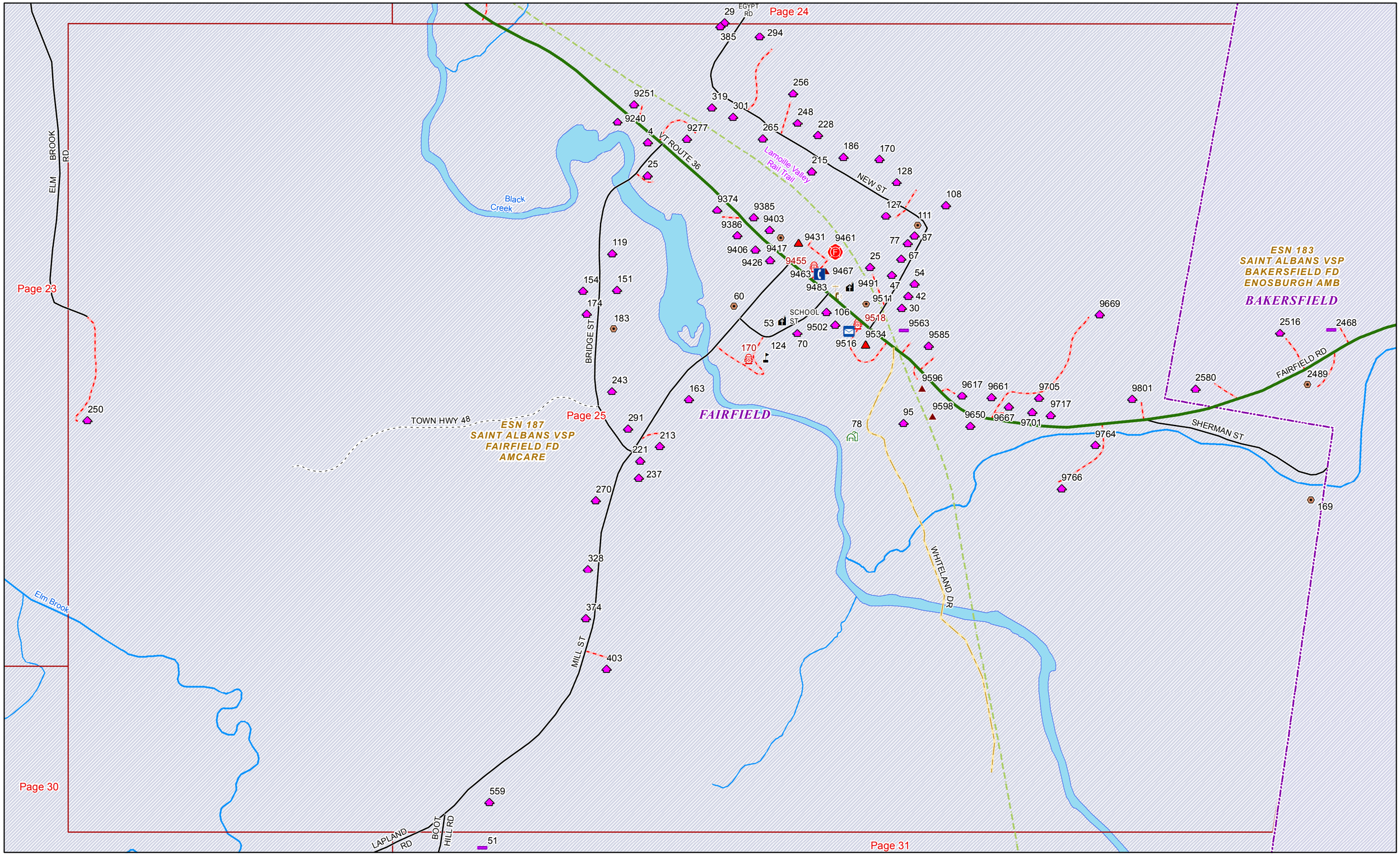

Date: 5/24/2016

1 in = 396 feet

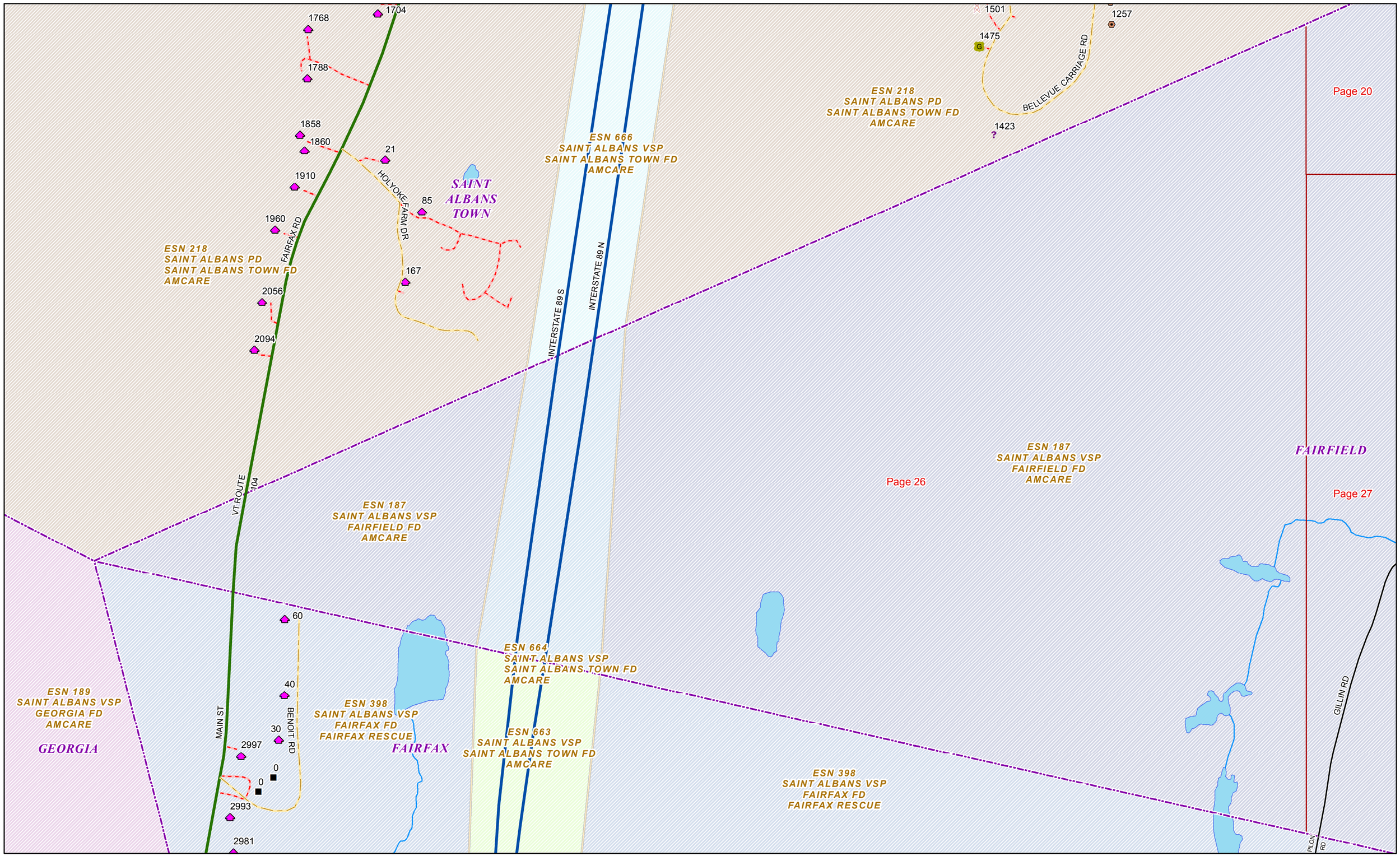

Date: 5/24/2016

1 in = 480 feet

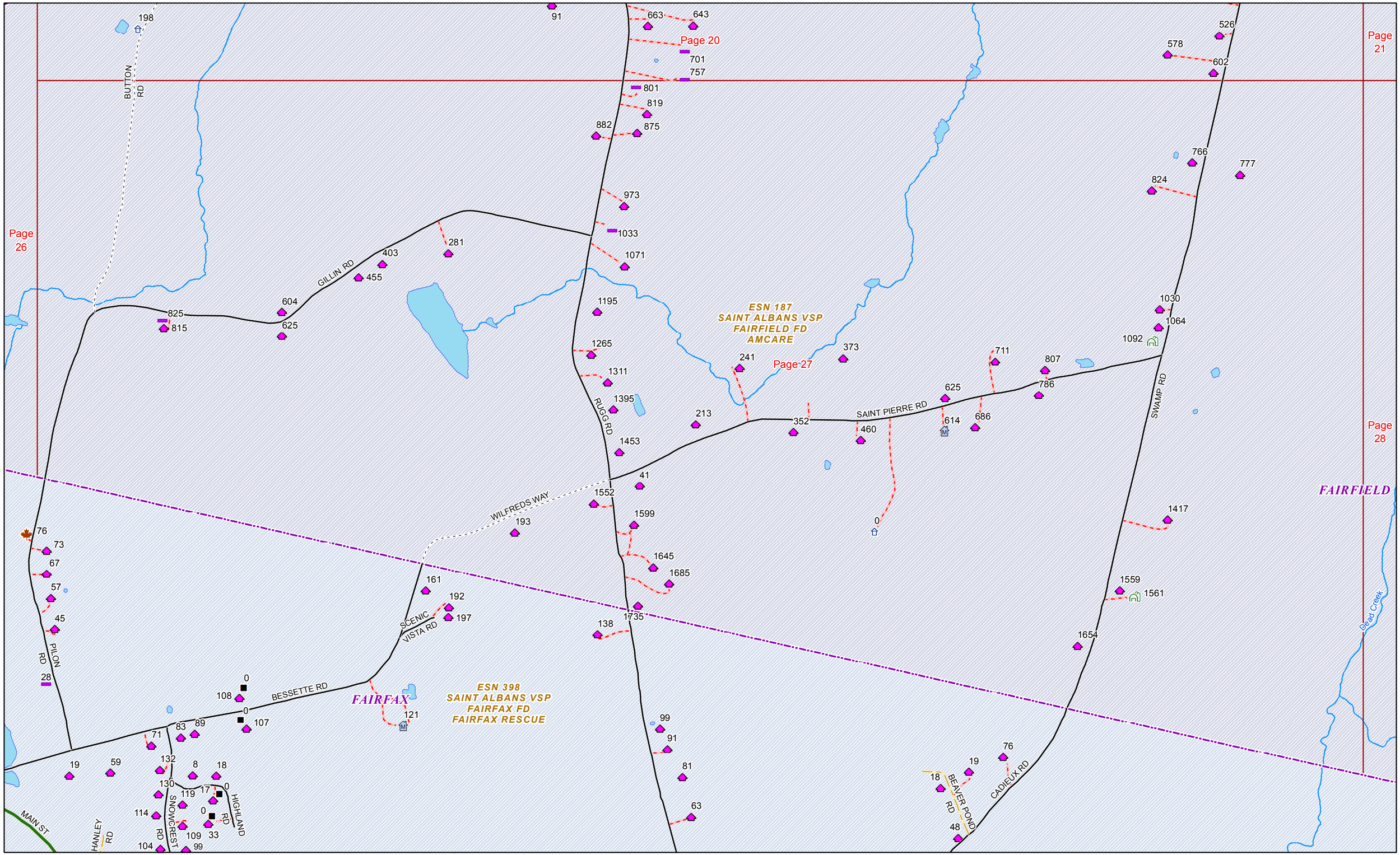

Date: 5/24/2016

1 in = 798 feet

Page 20

Page 21

Page 22

Page 27

Page 28

Page 29

Page 32

907
1013
1036
1402
1444
1508
1693
1632
99
269
177
374
512
2109
2256
2252
2376
0
2434
142
137
136
128
125
112
24
329
677
815
393

WEST ST
WEST STREET RD
BURNOR RD
BRADLEY RD
PELKEY RD
BUCK HOLLOW RD
Dead Creek
Fairfield River

ESN 187
SAINT ALBANS VSP
FAIRFIELD FD
AMCARE

FAIRFAX
ESN 398
SAINT ALBANS VSP
FAIRFAX FD
FAIRFAX RESCUE

ESN 136
SAINT ALBANS VSP
FAIRFAX FD
FAIRFAX RESCUE

FLETCHER

FAIRFIELD

Date: 5/24/2016

1 in = 798 feet

Page 21

Page 22

Page 23

Page 28

Page 29

Page 30

Page 32

Page 33

FAIRFIELD

416

512

55

MAPLE RDG

56

JUAIRE RD EXT

81

64

664

JUAIRE RD

24

970

TOWN HWY 43

1274

1438

1856

BRADLEY RD

1973

366

PELKEY RD

2128

2177

2230

SOUTH RD

820

RIDGE RD

ESN 187
SAINT ALBANS VSP
FAIRFIELD FD
AMCARE

1386

1382

1943

1941

RIDGE RD N

1583

1649

1618

1736

1893

52

1946

BUCK HOLLOW RD

2678

2645

Fairfield River

Page 29 Date: 5/24/2016 1 in = 798 feet

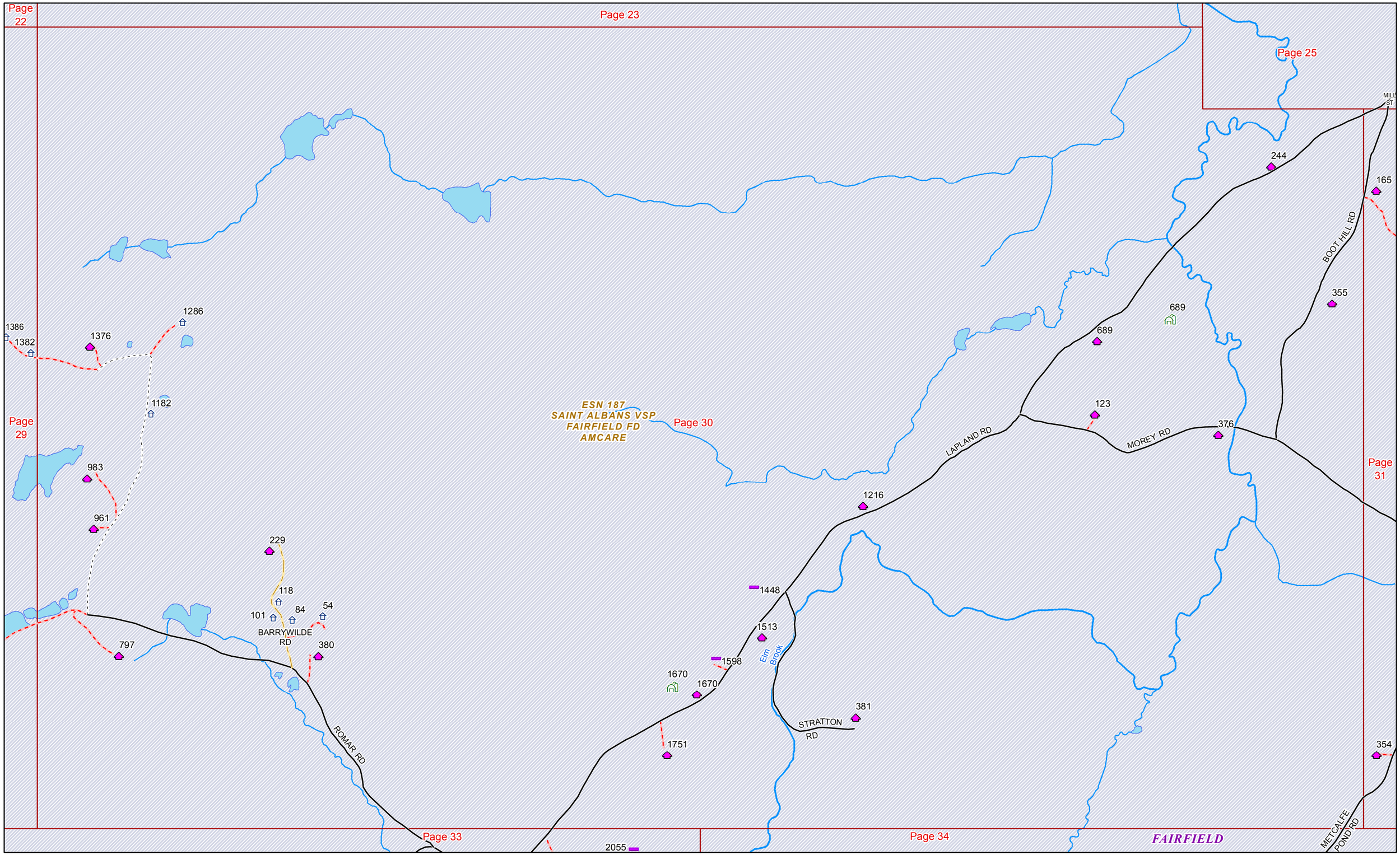

Page 30 Date: 5/24/2016 1 in = 798 feet

Page 23

Page 25

Page 30

Page 31

Page 34

403

MILL ST

559

51

244

165

167

355

689

689

LAPLAND RD

123

MOREY RD

376

WHITELAND DR

OLD CREAMERY DR

ESN 183
SAINT ALBANS VSP
BAKERSFIELD FD
ENOSBURGH AMB

BAKERSFIELD

387

BOOT HILL RD

652

705

0

Elm Brook

209

354

METCALFE POND RD

95

LOST NATION RD

145

243

355

Lamoille Valley Rail Trail

Black Creek

1749

1615

1617

WHITNEY RD

1447

ESN 187
SAINT ALBANS VSP
FAIRFIELD FD
AMCARE

FAIRFIELD

Date: 5/24/2016

1 in = 790 feet

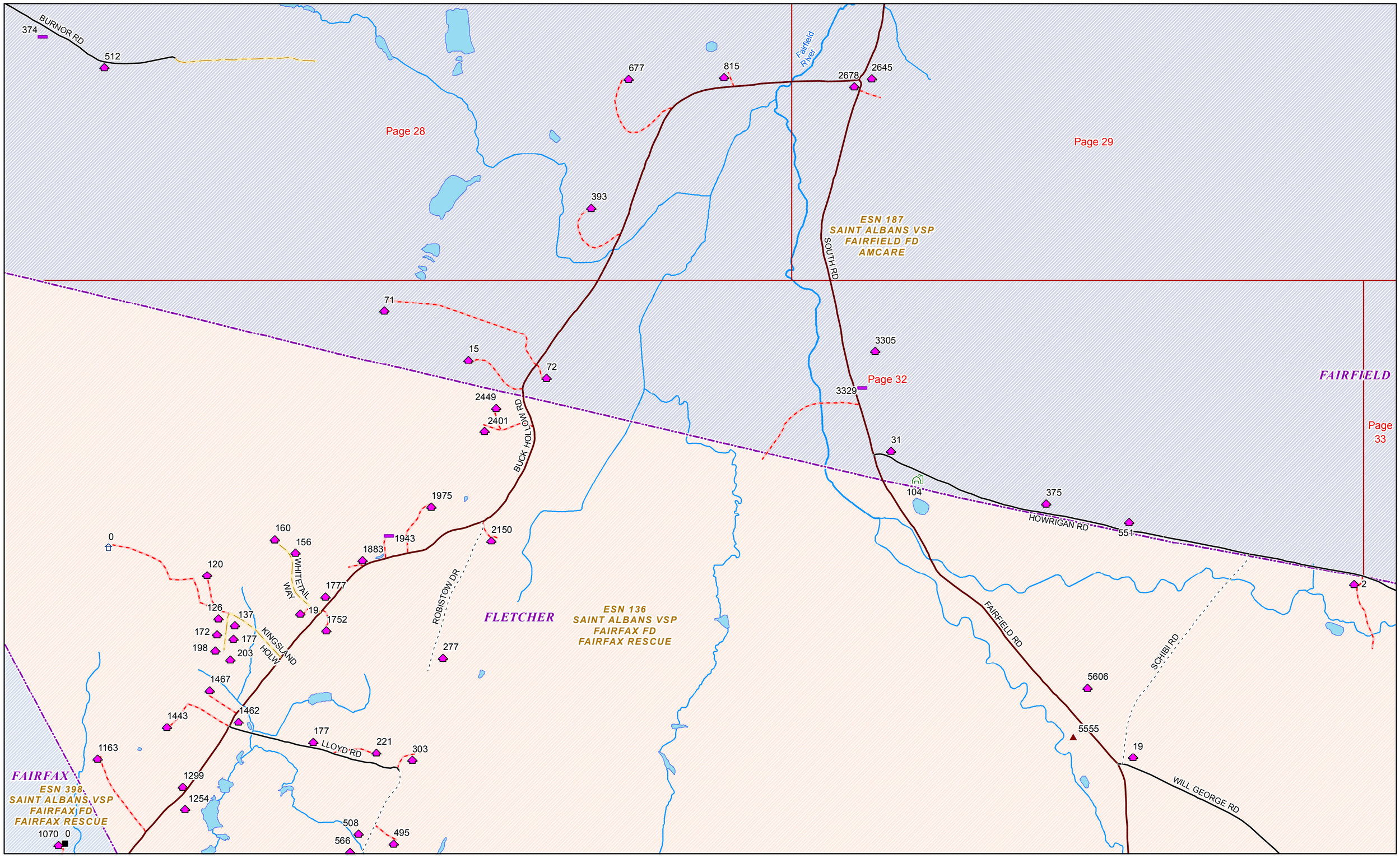

Date: 5/24/2016

1 in = 926 feet

Page 29

Page 30

Page 32

Page 33

Page 34

FAIRFIELD

FLETCHER

ROMAR RD

LAPLAND RD

LAPLAND EXT

HOWRIGAN RD

WILL GEORGE RD

Elm Brook

ESN 187
SAINT ALBANS VSP
FAIRFIELD FD
AMCARE

ESN 136
SAINT ALBANS VSP
FAIRFAX FD
FAIRFAX RESCUE

ESN 137
SAINT ALBANS VSP
CAMBRIDGE FD
CAMBRIDGE RESCUE

1946
1948
1751
2055
2133
2664
2685
2752
2764
2770
2871
286
307
478
433
598
605
3254
1215
1310
1158
887
963
954
964
521
2
559
637
719
749
566
887
1424

Date: 5/24/2016

1 in = 798 feet

LAPLAND RD

ESN 187
SAINT ALBANS VSP
FAIRFIELD FD
AMCARE

Page 30

FAIRFIELD

Page 31

Black Creek

2055

2133

669

564

758

Elm Brook

743

286

307

1043

LAPLAND EXT

METCALFE POND RD

LOST NATION RD

478

Page 33

433

1016

1146

1216

260

Page 34

1232

1234

1246

1321

1325

ESN 183
SAINT ALBANS VSP
BAKERSFIELD FD
ENOSBURGH AMB

598

605

1322

472

BAKERSFIELD

1501

CASSEL RD

1700

1726

1699

ESN 136
SAINT ALBANS VSP
FAIRFAX FD
FAIRFAX RESCUE

FLETCHER

1992

1977

ESN 137
SAINT ALBANS VSP
CAMBRIDGE FD
CAMBRIDGE RESCUE

TAYLOR RD

Date: 5/24/2016

1 in = 791 feet