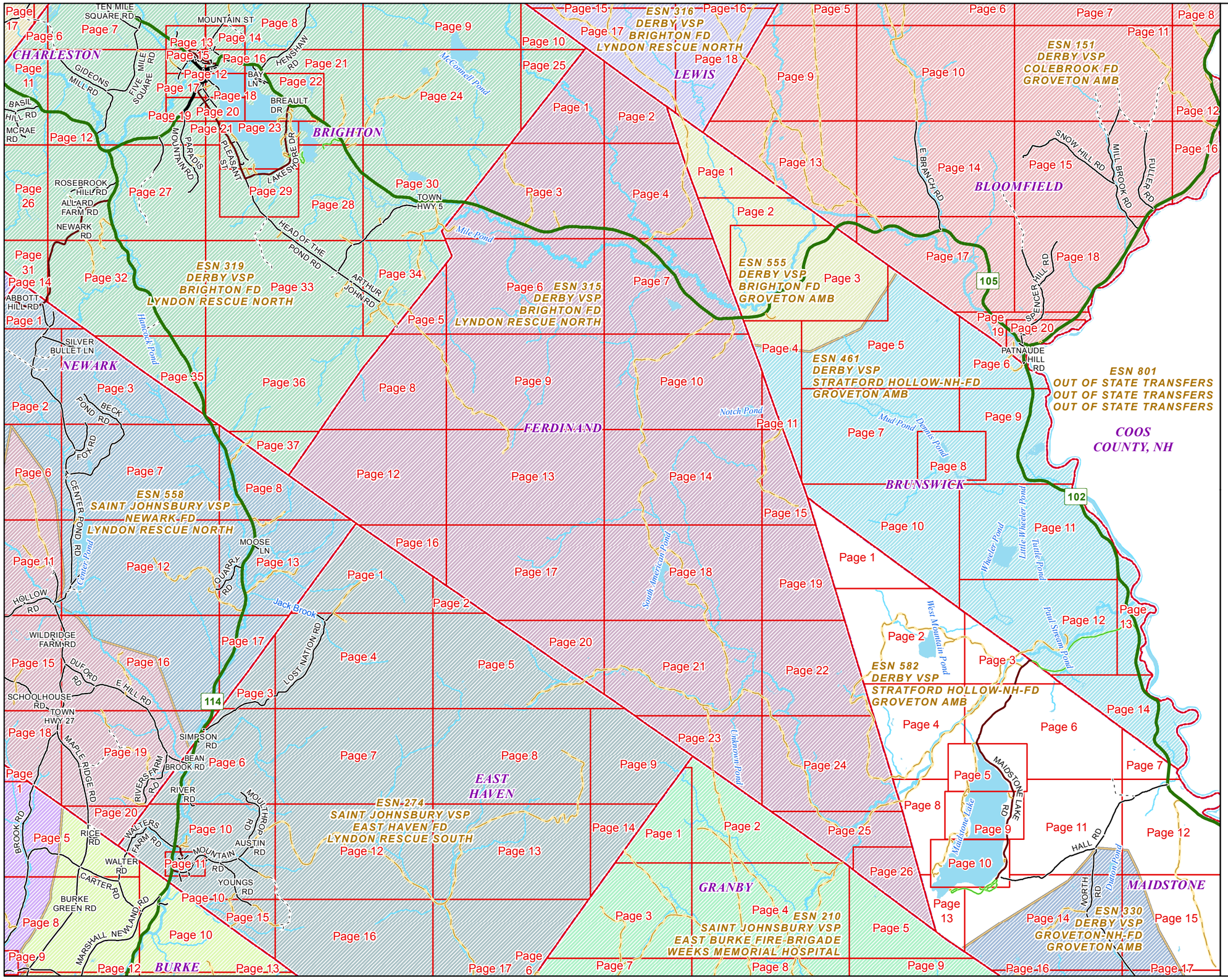

VERMONT

E9-1-1 MapBook

Ferdinand

E9-1-1 MapBook with GIS Data

Use constraints: The 9-1-1 related data layers (Esites, Landmarks, Roads, Driveways, Footprints, Atlas Sheets, ESZ, etc.) were developed and designed for Enhanced 9-1-1 purposes only. The user should understand that the nature of the Enhanced 9-1-1 data layers means they are never complete. **Each municipal government is responsible for maintenance of the E9-1-1 database.** Other data (non-E9-1-1 related) used in the Vermont E9-1-1 MapBook is acquired from the Vermont Center for Geographic Information (VCGI) (vcgi.vermont.gov) and local Regional Planning Commissions.

Disclaimer:
This Vermont E9-1-1 MapBook and GIS data is for general reference only. Data layers that appear on the map may or may not be accurate, current or otherwise reliable. The E9-1-1 Board and the State of Vermont make no representations of any kind, including but not limited to the warranties of merchantability or fitness for a particular use, not are any such warranties to be implies with respect to the GIS data and MapBook.

For Questions/Updates:
Contact VT Enhanced 9-1-1 Board:
Phone: 802-828-4911
Email: e911.info@vermont.gov
Website: e911.vermont.gov

4/4/2016

	Community	Low	High	Pages
-- D --				
DC LINE RD	FERDINAND	0	0	21,23
-- F --				
FAY RD	FERDINAND	70	280	3
-- L --				
LEWIS POND RD	FERDINAND	0	1749	1,2,4,7
-- M --				
MADISON BROOK RD	FERDINAND	0	0	21
MADISON BROOK RD	FERDINAND	0	2394	5,20,21
MCCONNEL POND RD	FERDINAND	519	1106	3
MORROW TRL	FERDINAND	0	749	14,15
MR B RD	FERDINAND	141	378	7,10
-- N --				
NOTCH POND RD	FERDINAND	0	1452	4,11,14,15
-- O --				
OUIMETTE WAY	FERDINAND	0	0	5,8,9,13,34
OZZIE WOODS DR	FERDINAND	0	0	5,34
-- P --				
PAUL STREAM RD	FERDINAND	313	3660	21,22,24,25
PAUL STREAM RD	GRANBY	0	0	25
-- S --				
S AMERICA CAMP TRL	FERDINAND	0	378	18
S AMERICA POND RD	FERDINAND	0	4705	18,21
S AMERICA POND RD	FERDINAND	123	3962	7,10,14,18
-- V --				
VT ROUTE 105	FERDINAND	0	0	3
VT ROUTE 105	FERDINAND	0	905	3,30
VT ROUTE 105	FERDINAND	0	0	3,7
VT ROUTE 105	FERDINAND	0	0	7
VT ROUTE 105	FERDINAND	0	3253	7
VT ROUTE 105	FERDINAND	0	4507	7
VT ROUTE 105	FERDINAND	1436	2706	3,4,7
-- W --				

	Community	Low	High	Pages
WALKER RD	FERDINAND	74	372	3,30
WEST MOUNTAIN POND RD	FERDINAND	0	2541	22,24
WEST MOUNTAIN POND RD	MAIDSTONE	0	1505	22

	Community	Low	High	Pages

	Community	Low	High	Pages

Generated by GeoLynx® DMS

Legend

ESITES

SITETYPE

- **COMMERCIAL
- **CULTURAL
- **EDUCATIONAL
- **GOVERNMENT
- **INDUSTRIAL
- **OTHER COMMERCIAL
- **PUBLIC GATHERING
- **UTILITY
- ABANDONED
- ACCESS POINT
- ACCESSORY BARN
- ACCESSORY BUILDING
- AIR SUPPORT / MAINTENANCE FACILITY
- AIR TRAFFIC CONTROL CENTER / COMMAND CENTER
- AIRPORT TERMINAL
- AMBULANCE SERVICE
- AUDITORIUM / CONCERT HALL / THEATER / OPERA HOUSE
- BANK
- BOAT RAMP / DOCK
- BORDER CROSSING
- BORDER PATROL
- BREWERY
- BUS STATION / DISPATCH FACILITY
- CAMP
- CAMPGROUND
- CEMETERY
- CITY / TOWN HALL
- COAST GUARD
- COLLEGE / UNIVERSITY
- COMMERCIAL CONSTRUCTION SERVICE
- COMMERCIAL FARM
- COMMERCIAL GARAGE
- COMMERCIAL W/RESIDENCE
- COMMUNICATION BOX
- COMMUNICATION TOWER
- COMMUNITY / RECREATION FACILITY
- CONDOMINIUM
- COURT HOUSE
- CUSTOMS SERVICE
- DAY CARE FACILITY
- DEVELOPMENT SITE
- EBS TOWER
- EMERGENCY PHONE / CALLBOX
- FAIR / EXHIBITION/ RODEO GROUNDS
- FERRY TERMINAL / DISPATCH FACILITY
- FIRE STATION
- FISH FARM / HATCHERY
- FITNESS FACILITY
- FOOD DISTRIBUTION CENTER
- GAS STATION
- GATED W/BUILDING
- GATED W/O BUILDING
- GOLF COURSE
- GRAVEL PIT / QUARRY / MINE
- GREENHOUSE / NURSERY
- GROCERY STORE
- HARBOR / MARINA
- HAZARDOUS MATERIALS FACILITY
- HAZARDOUS STORAGE FACILITY
- HEALTH CLINIC
- HELIPAD / HELIPORT / HELISPOT
- HISTORIC SITE / POINT OF INTEREST
- HOSPITAL / MEDICAL CENTER
- HOUSE OF WORSHIP
- HYDROELECTRIC FACILITY
- ICE ARENA
- INSTITUTIONAL RESIDENCE / DORM / BARRACKS
- LANDFILL
- LAW ENFORCEMENT
- LIBRARY
- LODGING B&B / HOTEL / MOTEL / INN
- LOOKOUT TOWER
- LUMBER MILL / SAW MILL
- MANUFACTURING FACILITY
- MOBILE HOME
- MORGUE
- MULTI-FAMILY DWELLING
- MUSEUM
- NATIONAL GUARD /
- NUCLEAR FACILITY
- NURSING HOME / LONG TERM CARE
- OFFICE BUILDING
- OIL / GAS FACILITY
- OTHER
- OTHER RESIDENTIAL
- OUTPATIENT CLINIC
- PARK AND RIDE / COMMUTER
- PHARMACY
- PICNIC AREA
- POST OFFICE
- PRISON / CORRECTIONAL FACILITY
- PRIVATE AND EXPRESS SHIPPING FACILITY
- PSAP
- PUBLIC BEACH
- PUBLIC TELEPHONE
- PUBLIC WATER SUPPLY INTAKE
- PUBLIC WATER SUPPLY WELL
- PUMP STATION
- RACE TRACK / DRAGSTRIP
- RAILROAD STATION
- RESIDENTIAL FARM
- REST STOP / ROADSIDE PARK
- RESTAURANT
- RETAIL FACILITY
- RV HOOKUP
- SCHOOL K / 12
- SEASONAL HOME
- SHOOTING RANGE
- SINGLE FAMILY DWELLING
- SKI AREA / ALPINE
- SOLAR FACILITY
- SPORTS ARENA /
- STATE CAPITOL
- STATE GARAGE
- STATE GOVERNMENT FACILITY
- STATE PARK
- STORAGE UNITS
- SUBSTATION
- SUGARHOUSE
- TEMPORARY STRUCTURE
- TOWN GARAGE
- TOWN OFFICE
- TRAILHEAD
- TRANSFER STATION
- UNKNOWN
- US FOREST FACILITY
- US GOVERNMENT FACILITY
- UTILITY POLE W/PHONE
- VETERINARY HOSPITAL / CLINIC
- VISITOR / INFORMATION CENTER
- WAREHOUSE
- WASTE / BIOMASS FACILITY
- WASTEWATER TREATMENT PLANT
- WATER TANK
- WATER TOWER
- WIND FACILITY / WIND TOWER
- YOUTH CAMP

Legend

Roads

- Interstate Highway
- US Highway
- State Highway
- County Highway
- Town Highway Class 1
- Town Highway Class 2
- Town Highway Class 3
- Town Highway Class 4
- Private
- Driveway
- D — — D - Discontinued Road
- LT- - - -LT Legal Trail
- Ferry
- Military - no public access
- National Forest Highway
- State Forest Highway
- Proposed
- Unknown
- Driveways

Hydrants

- Drafting Site
- Dry Hydrant
- Municipal Hydrant
- Pressurized Hydrant

Townline

Emergency Service Zones

FootPrints

- Airport
- Alpine Trail Easiest
- Alpine Trail Intermediate
- Alpine Trail Advanced
- Alpine Trail Expert
- Alpine Glade Marked
- Alpine Glade Not Marked
- Golf Course
- Quarry
- Shopping Center

McConnell Pond

Clay Hill Brook

North Branch Nulhegan River

BRIGHTON

ESN 319
DERBY VSP
BRIGHTON FD
LYNDON RESCUE NORTH

2154

ESN 316
DERBY VSP
BRIGHTON FD
LYNDON RESCUE NORTH
LEWIS

LEWIS POND RD

ESN 315
DERBY VSP
BRIGHTON FD
LYNDON RESCUE NORTH

Page 1

Page 2

FERDINAND

Page 3

Page 4

Page 1 Date: 4/4/2016 1 in = 792 feet

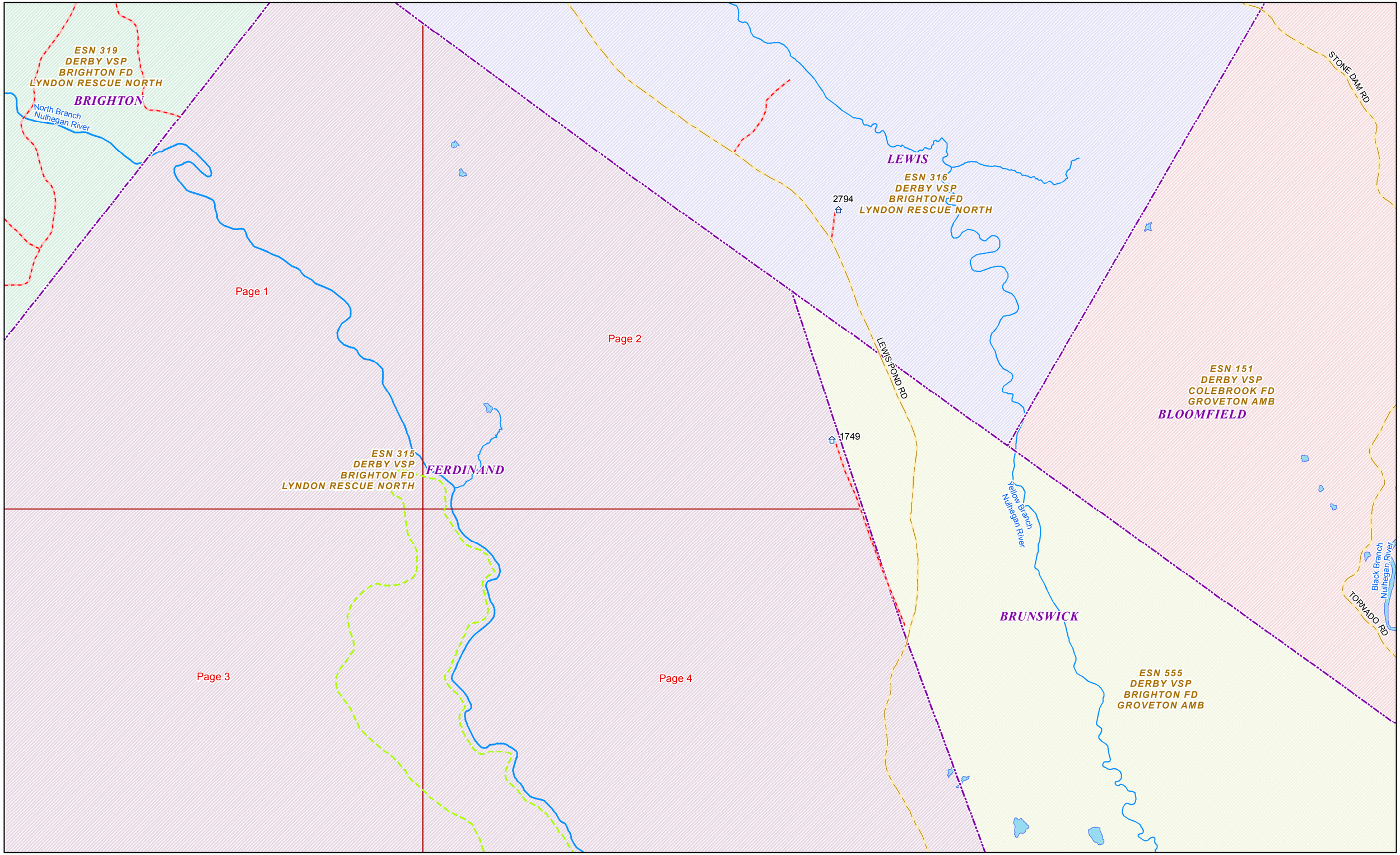

Page 2 Date: 4/4/2016 1 in = 1,135 feet

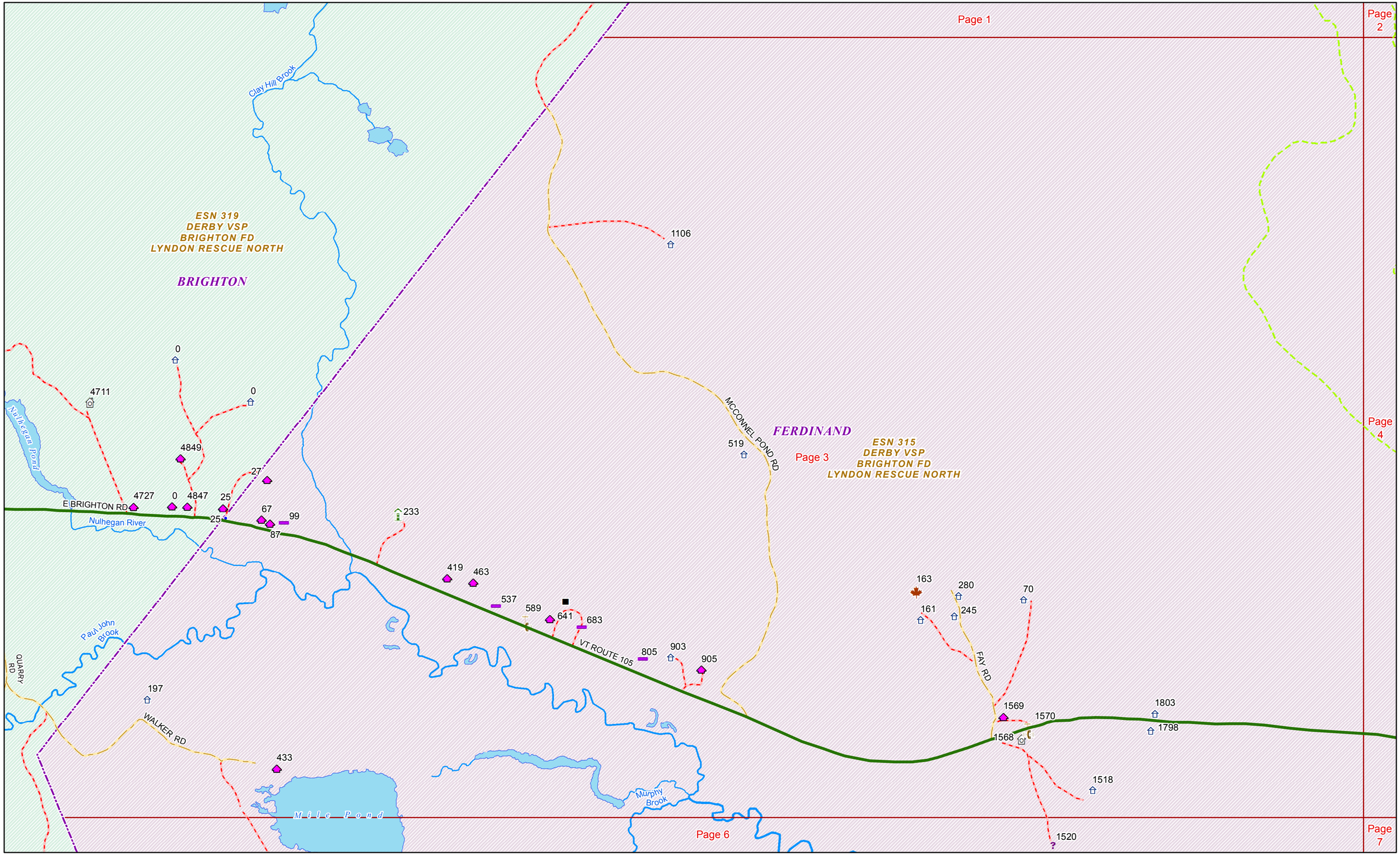

Page 3 Date: 4/4/2016 1 in = 821 feet

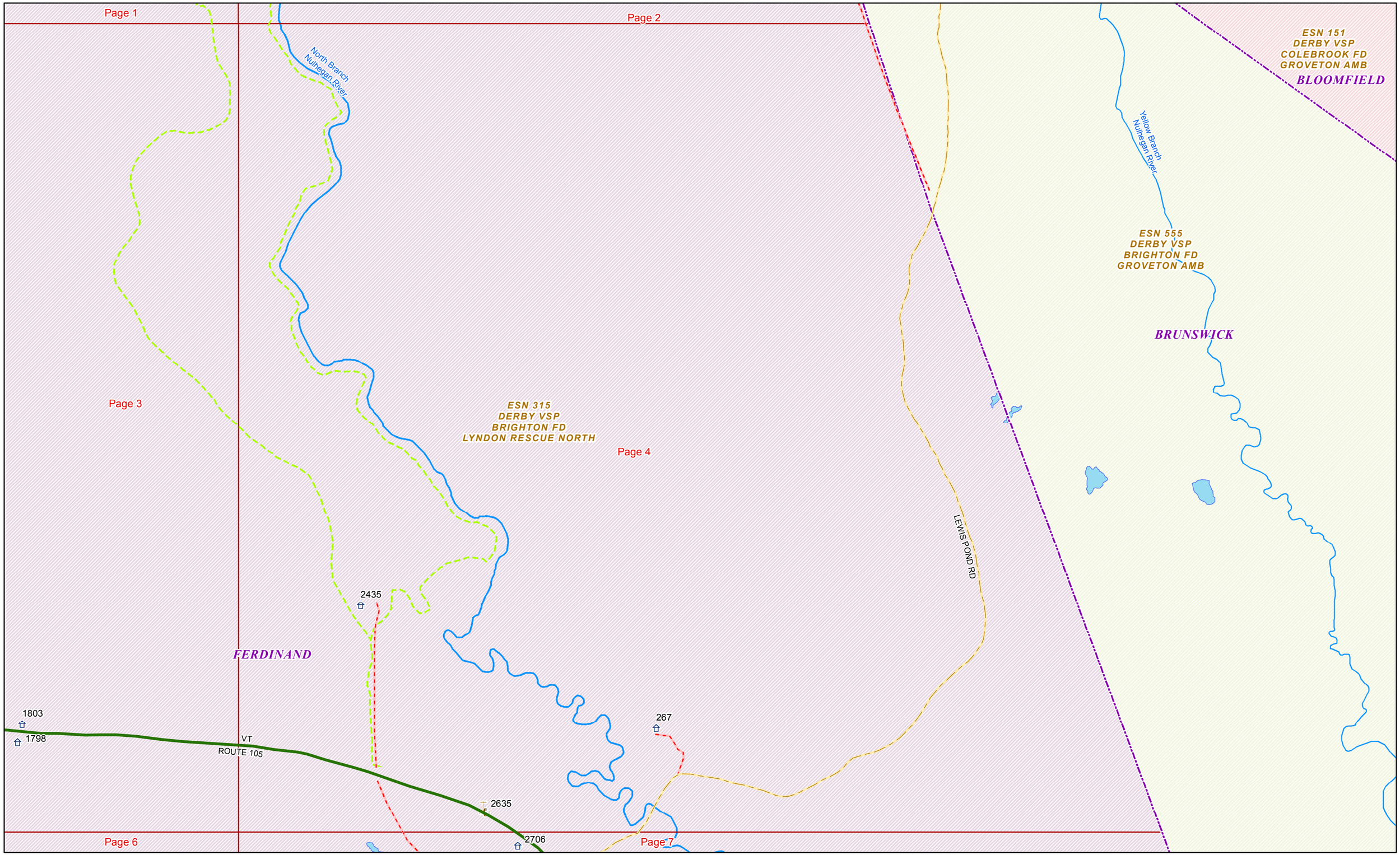

Page 4

Date: 4/4/2016

1 in = 792 feet

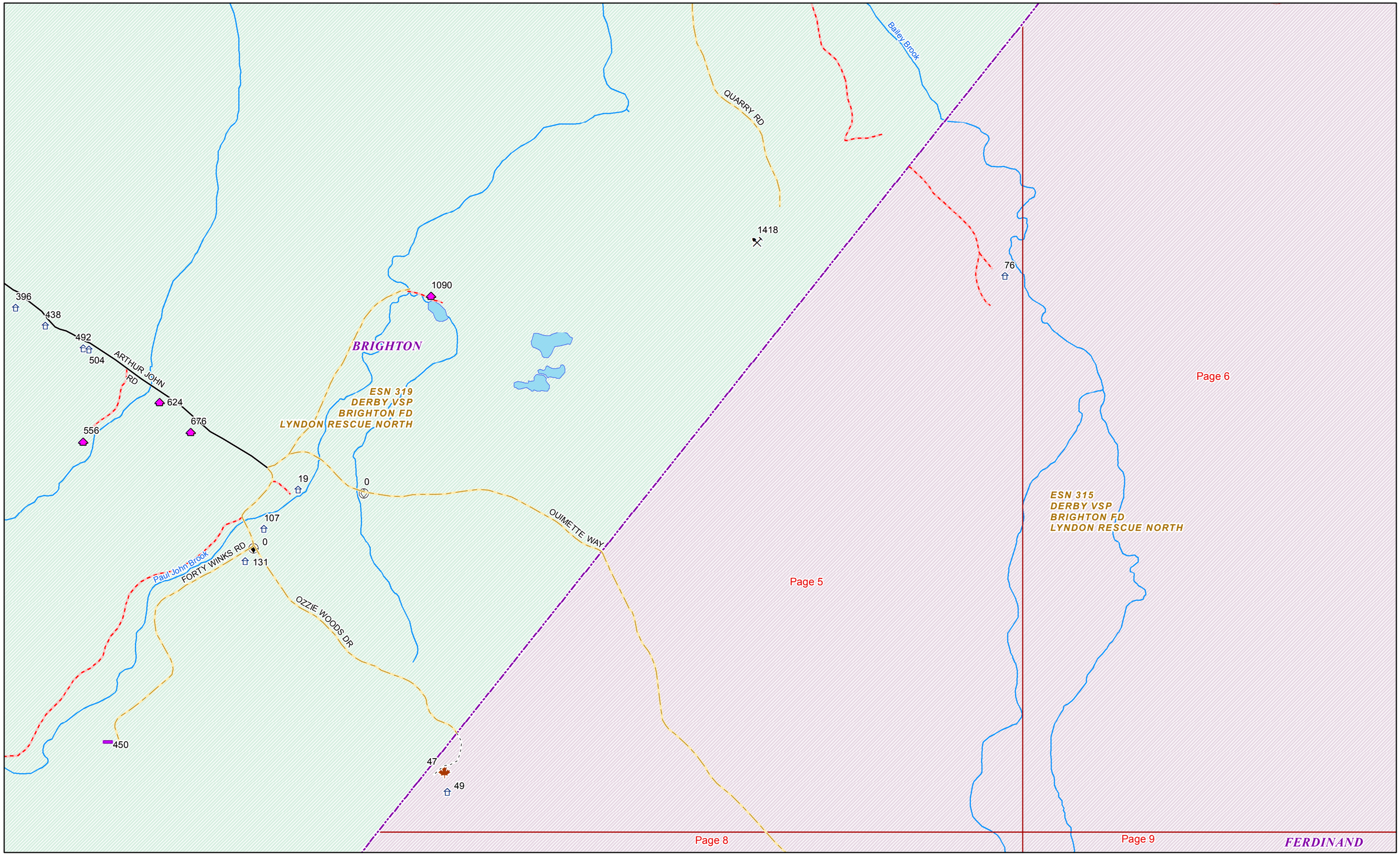

Date: 4/4/2016

1 in = 588 feet

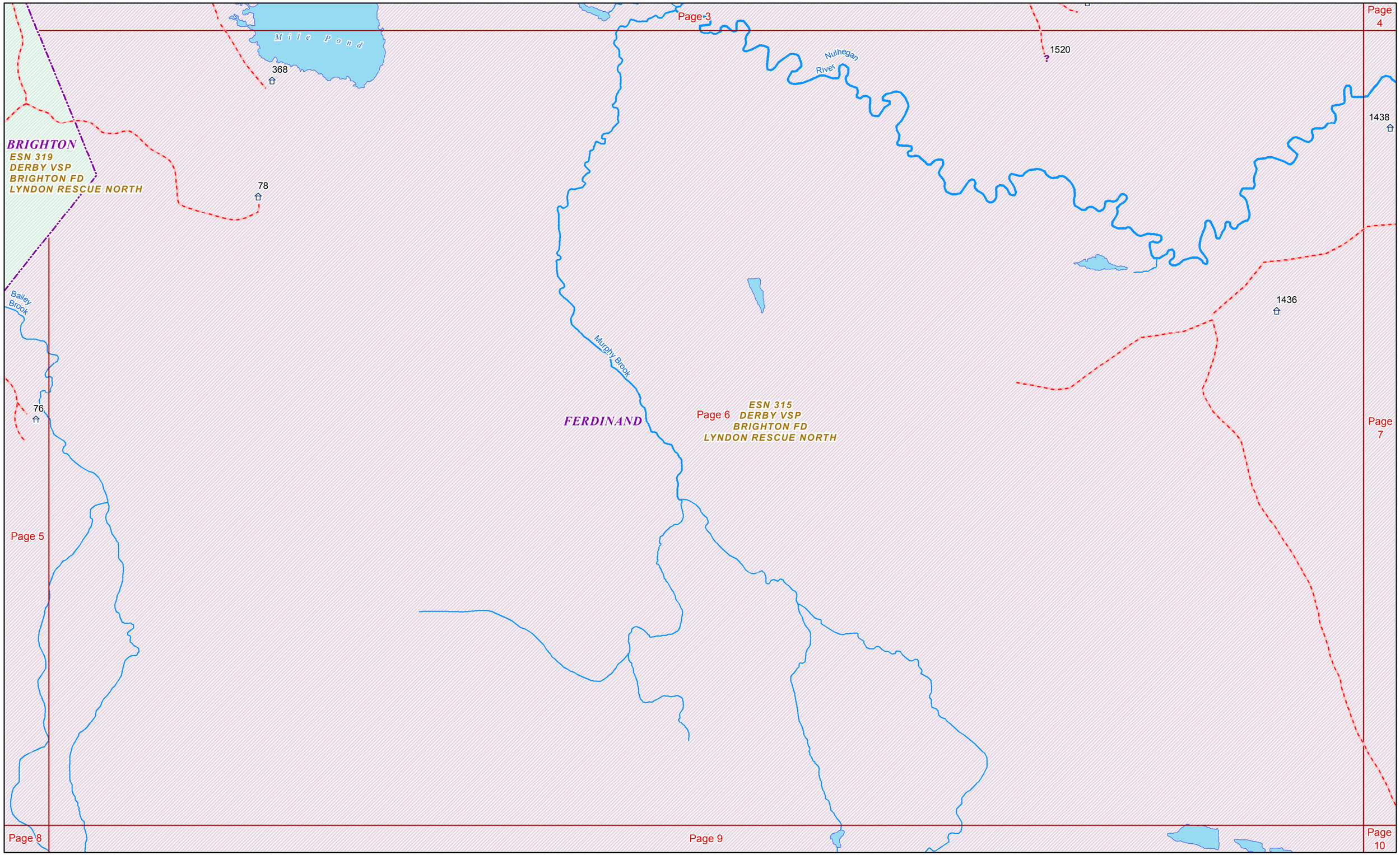

Date: 4/4/2016

1 in = 805 feet

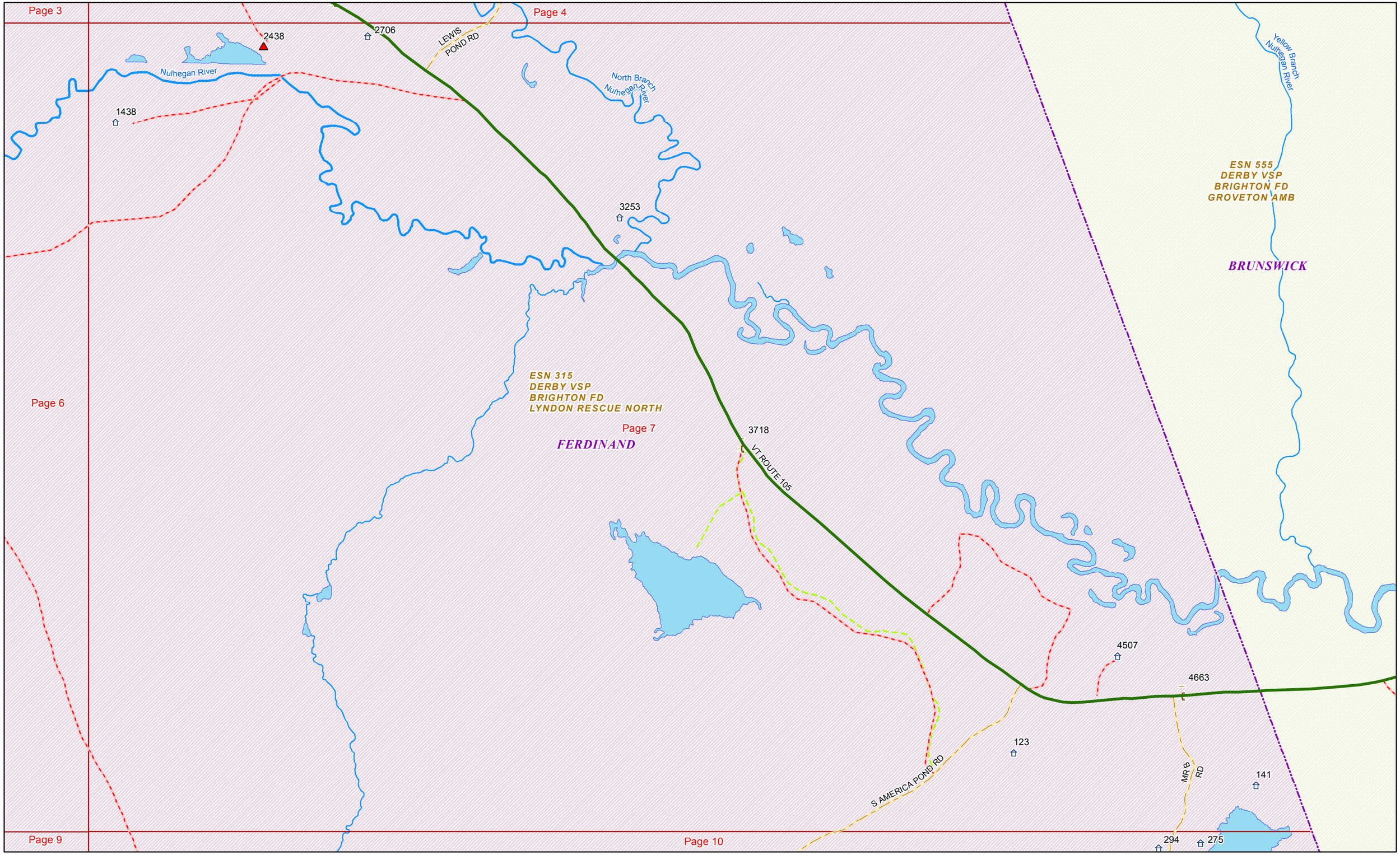

Page 7 Date: 4/4/2016 1 in = 792 feet

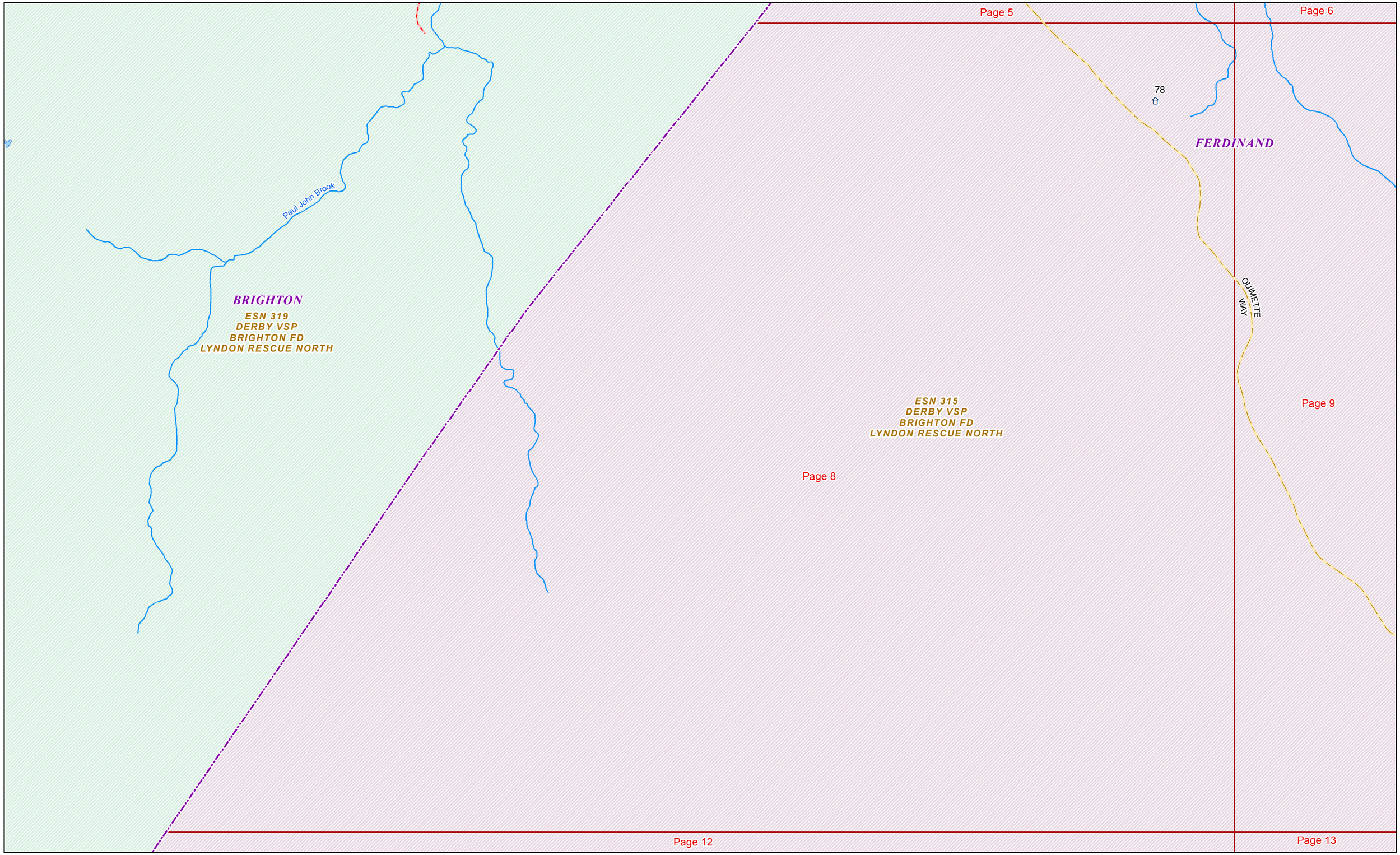

Date: 4/4/2016

1 in = 792 feet

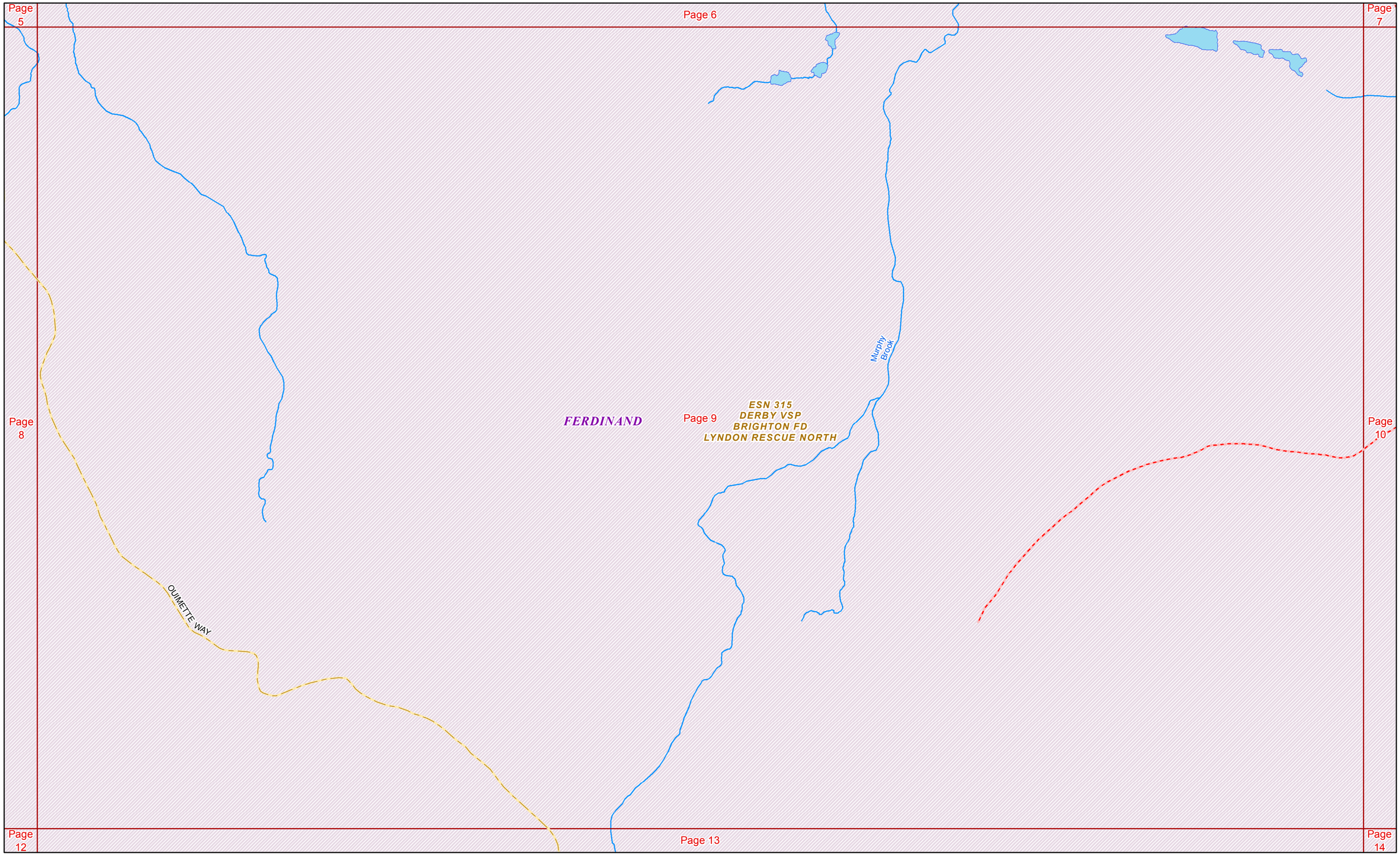

Page 9

Date: 4/4/2016

1 in = 798 feet

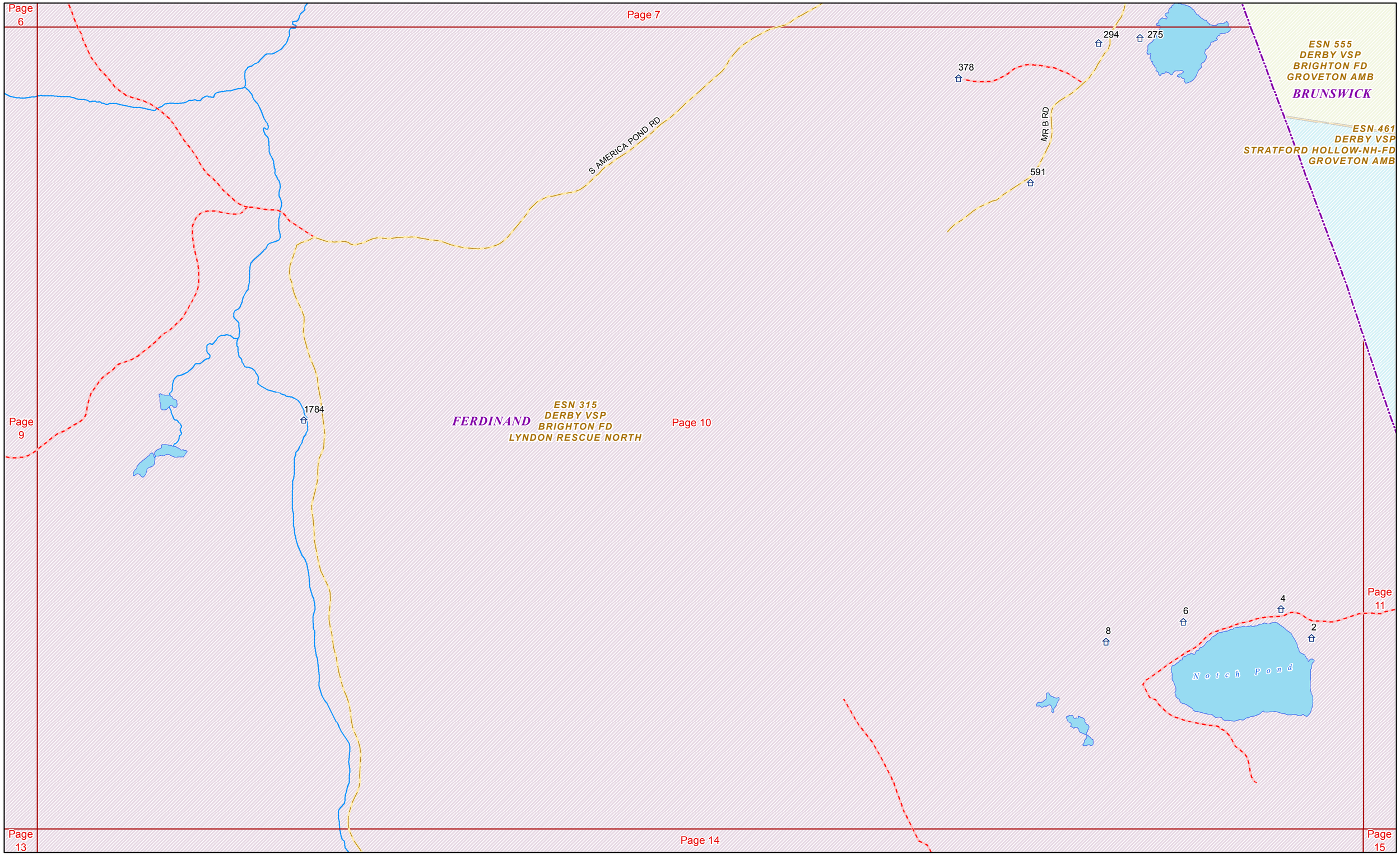

Page 10 Date: 4/4/2016 1 in = 798 feet

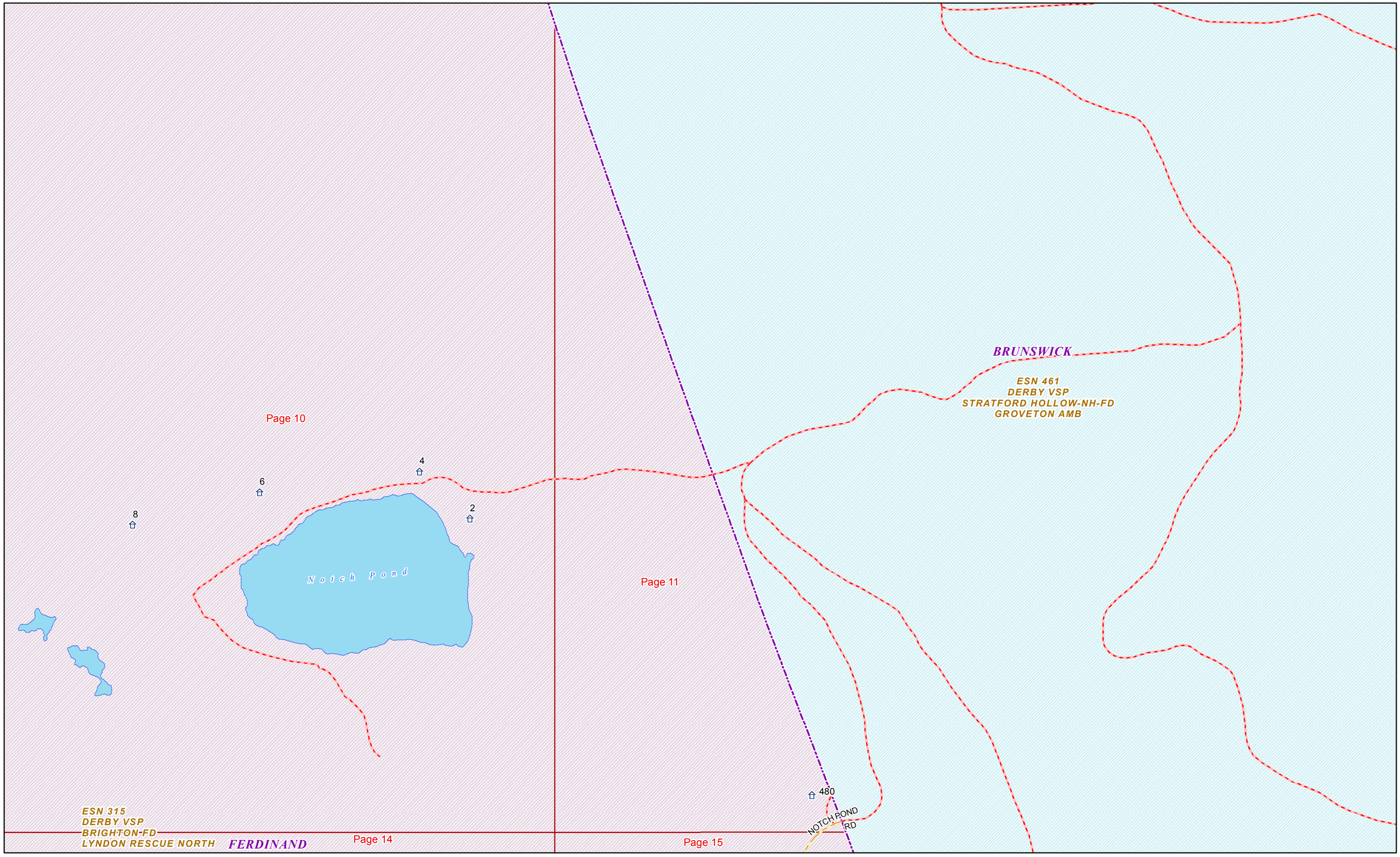

 Date: 4/4/2016 1 in = 487 feet

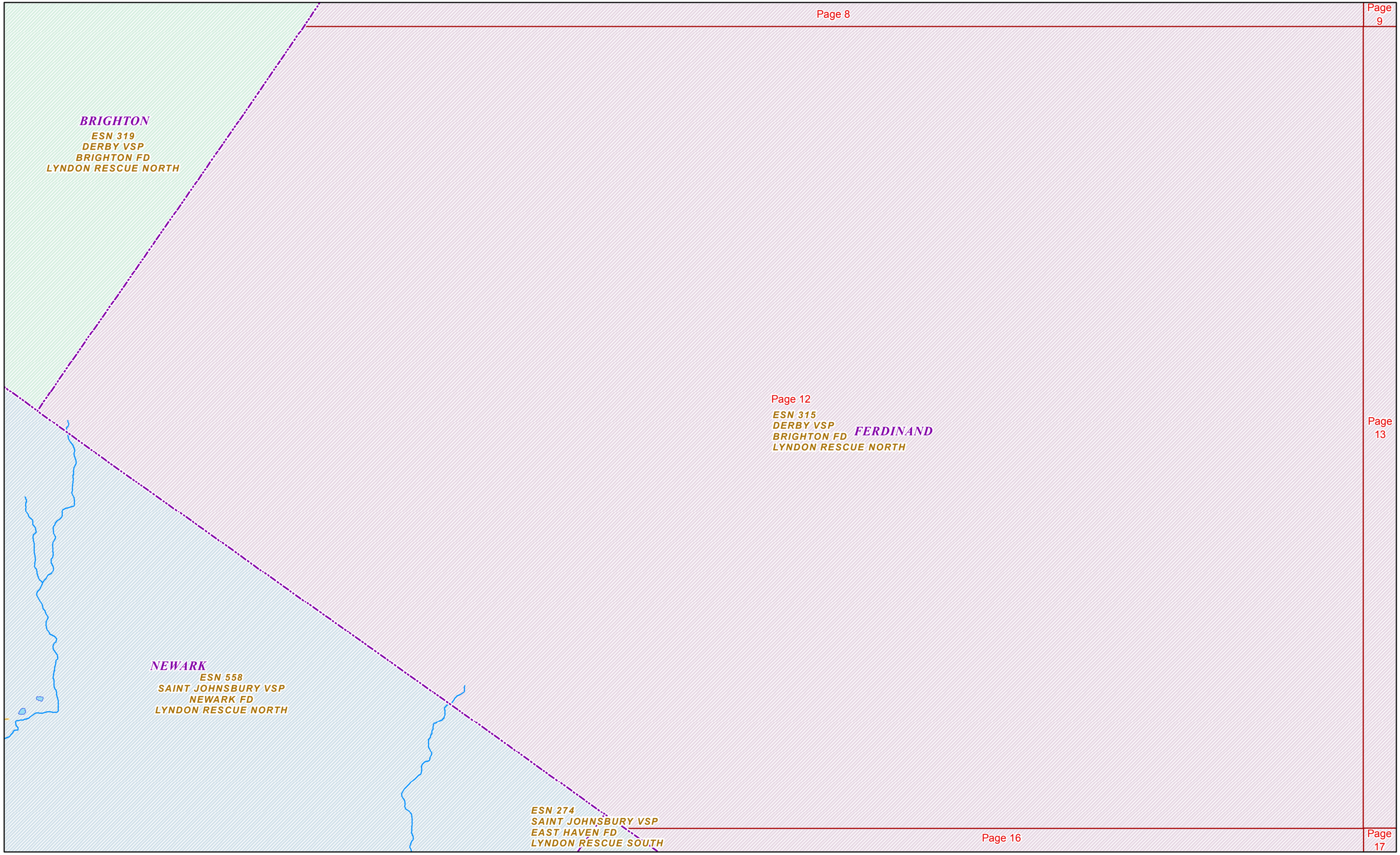

Date: 4/4/2016

1 in = 798 feet

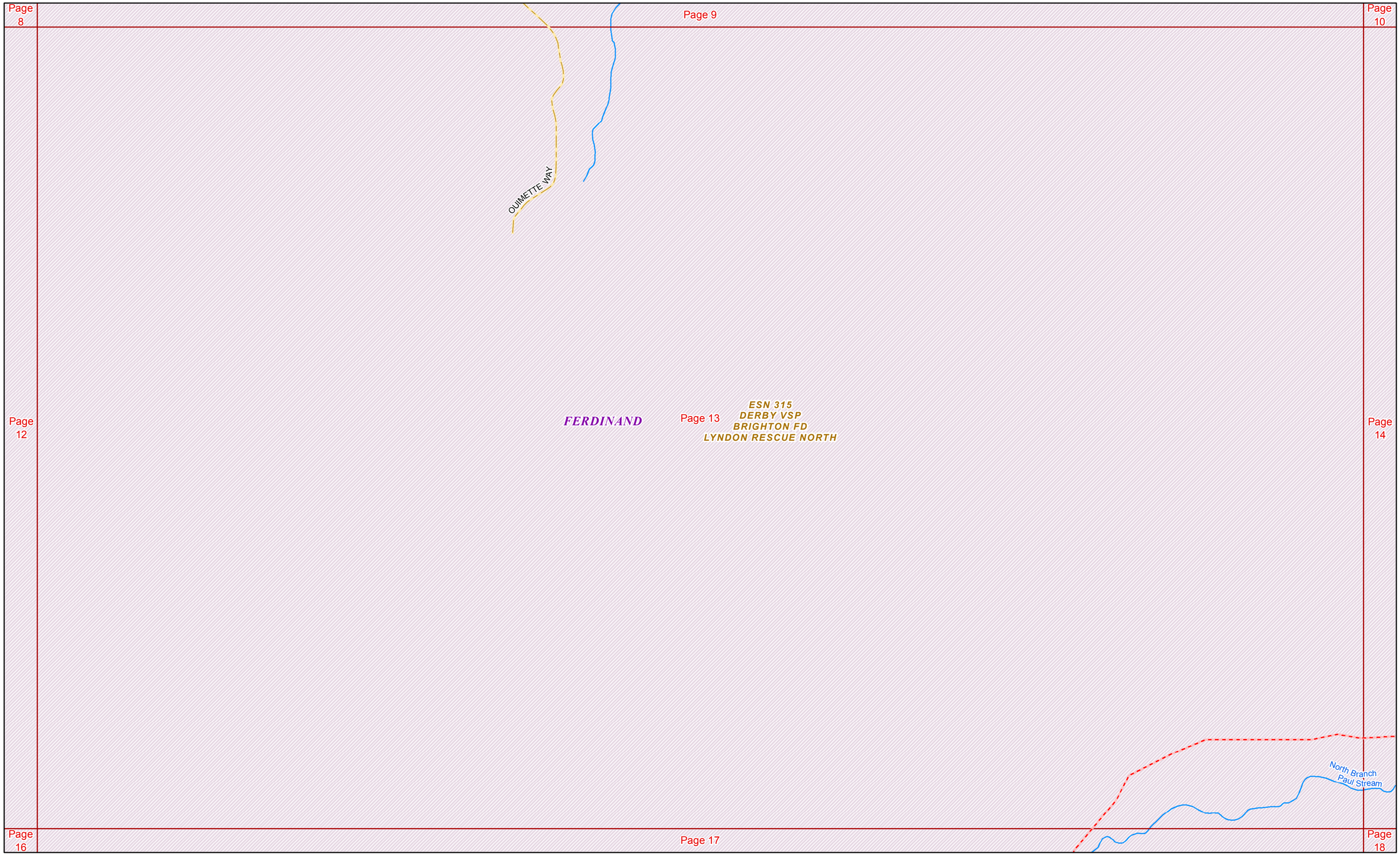

Date: 4/4/2016

1 in = 798 feet

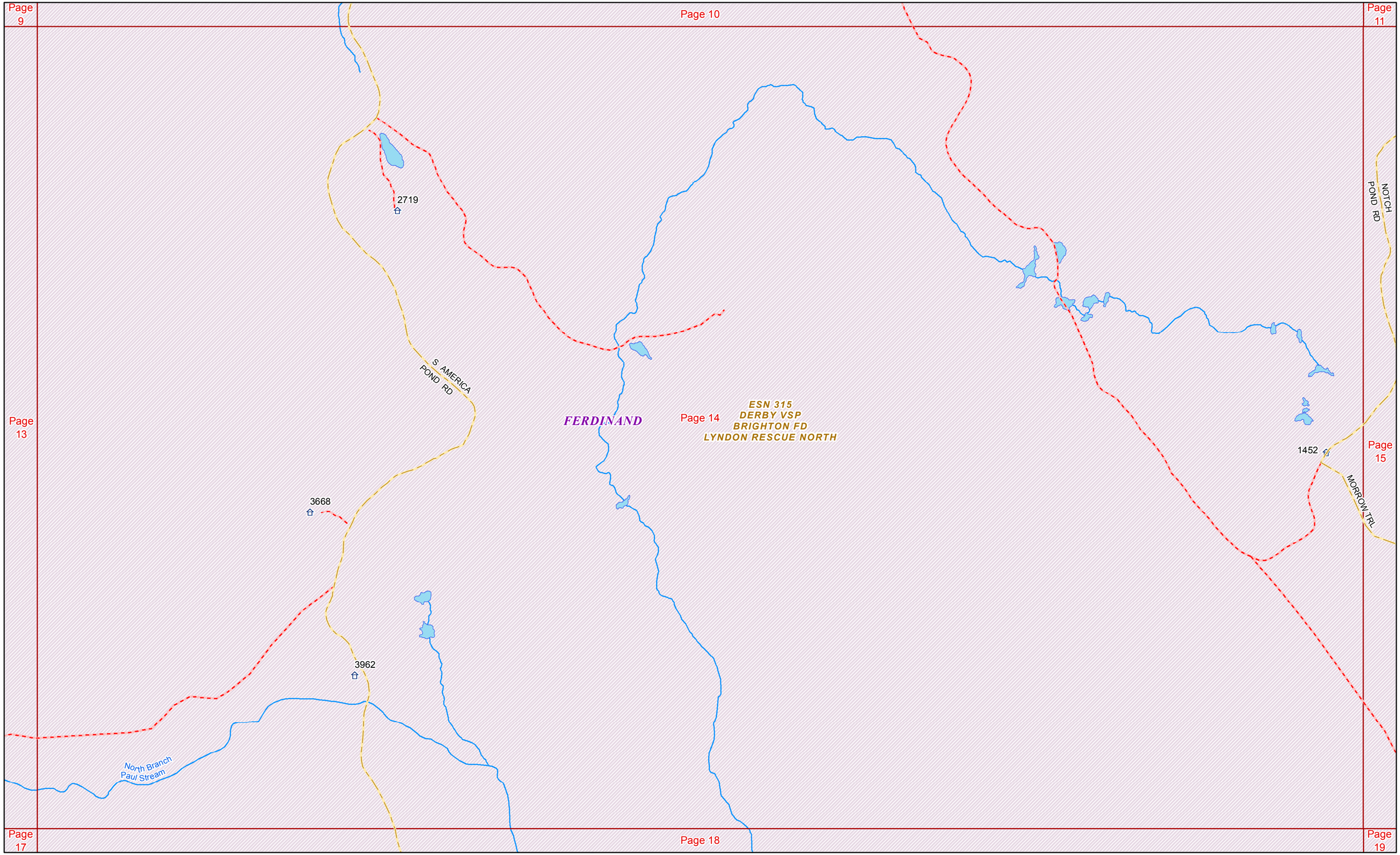

Page 14 Date: 4/4/2016 1 in = 798 feet

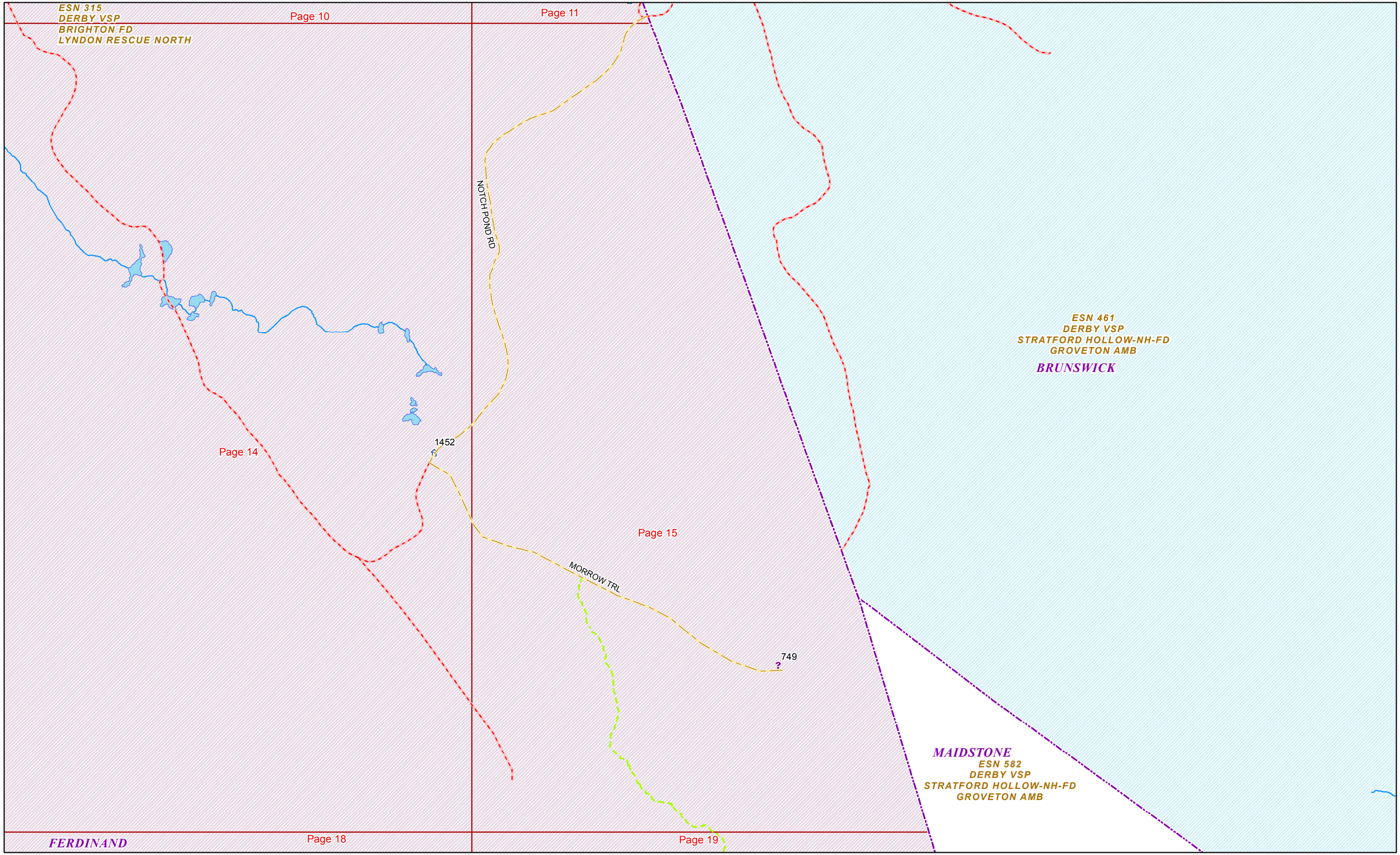

Date: 4/4/2016

1 in = 792 feet

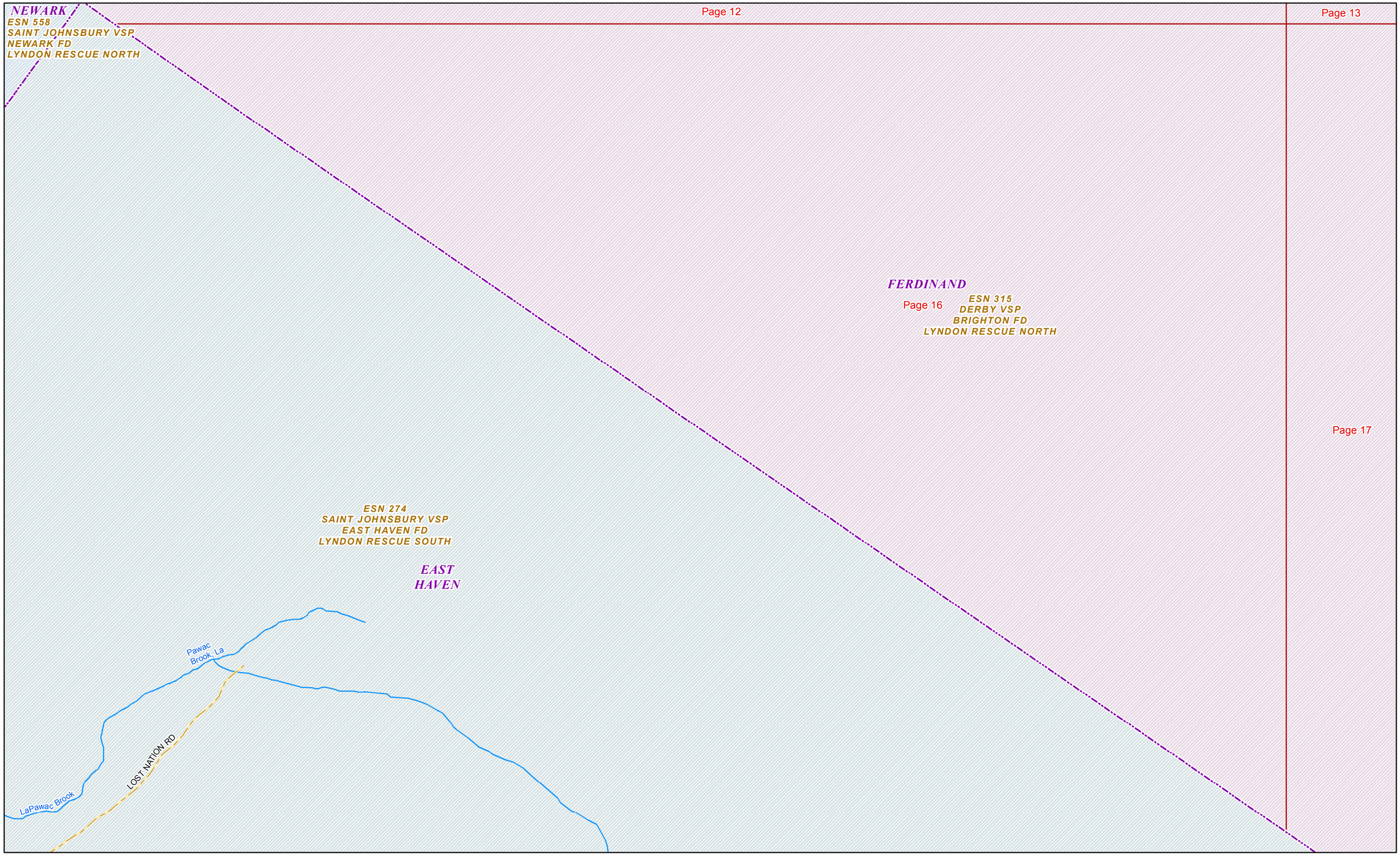

Date: 4/4/2016

1 in = 503 feet

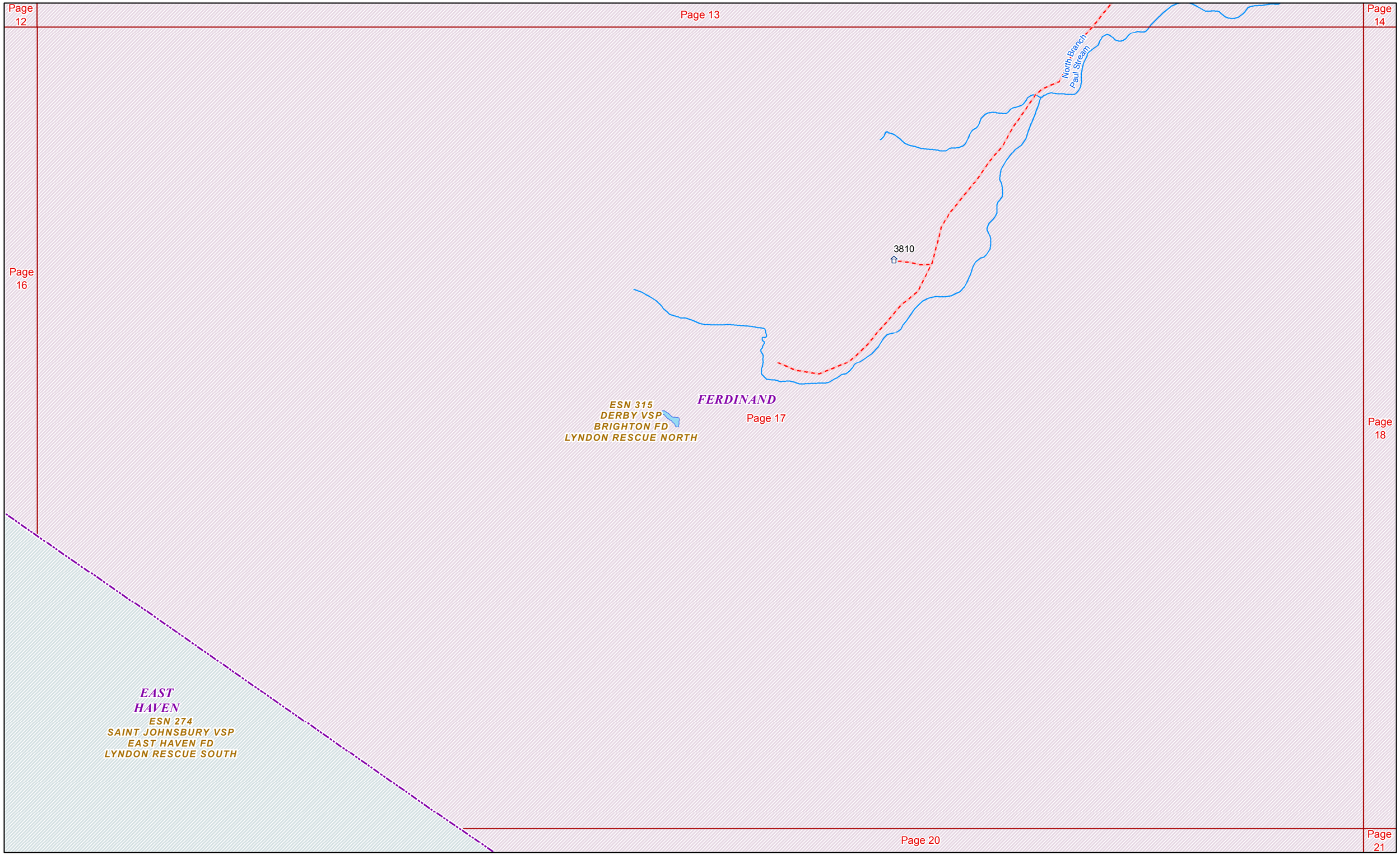

Date: 4/4/2016

1 in = 798 feet

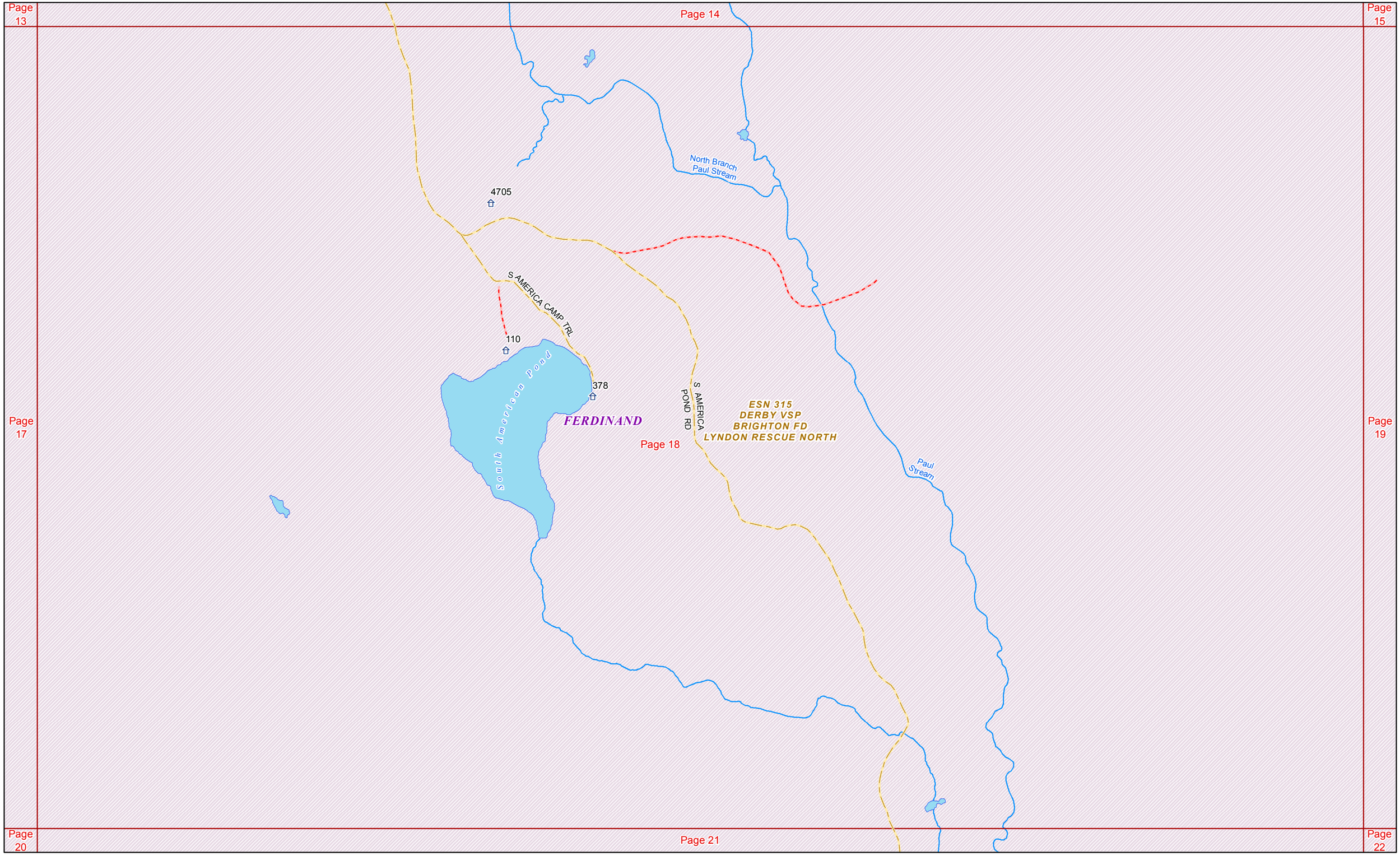

Page 18 Date: 4/4/2016 1 in = 798 feet

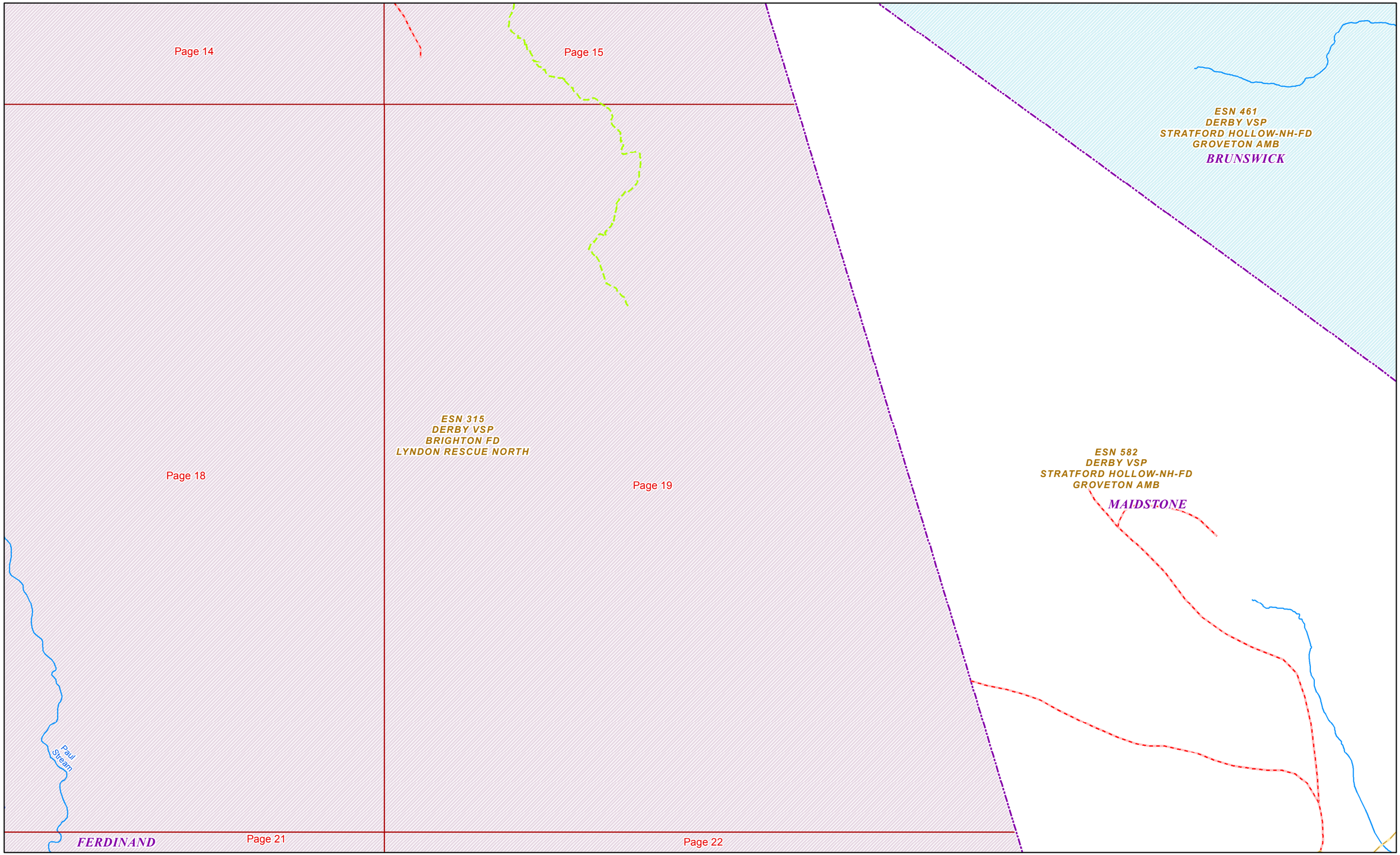

Date: 4/4/2016

1 in = 880 feet

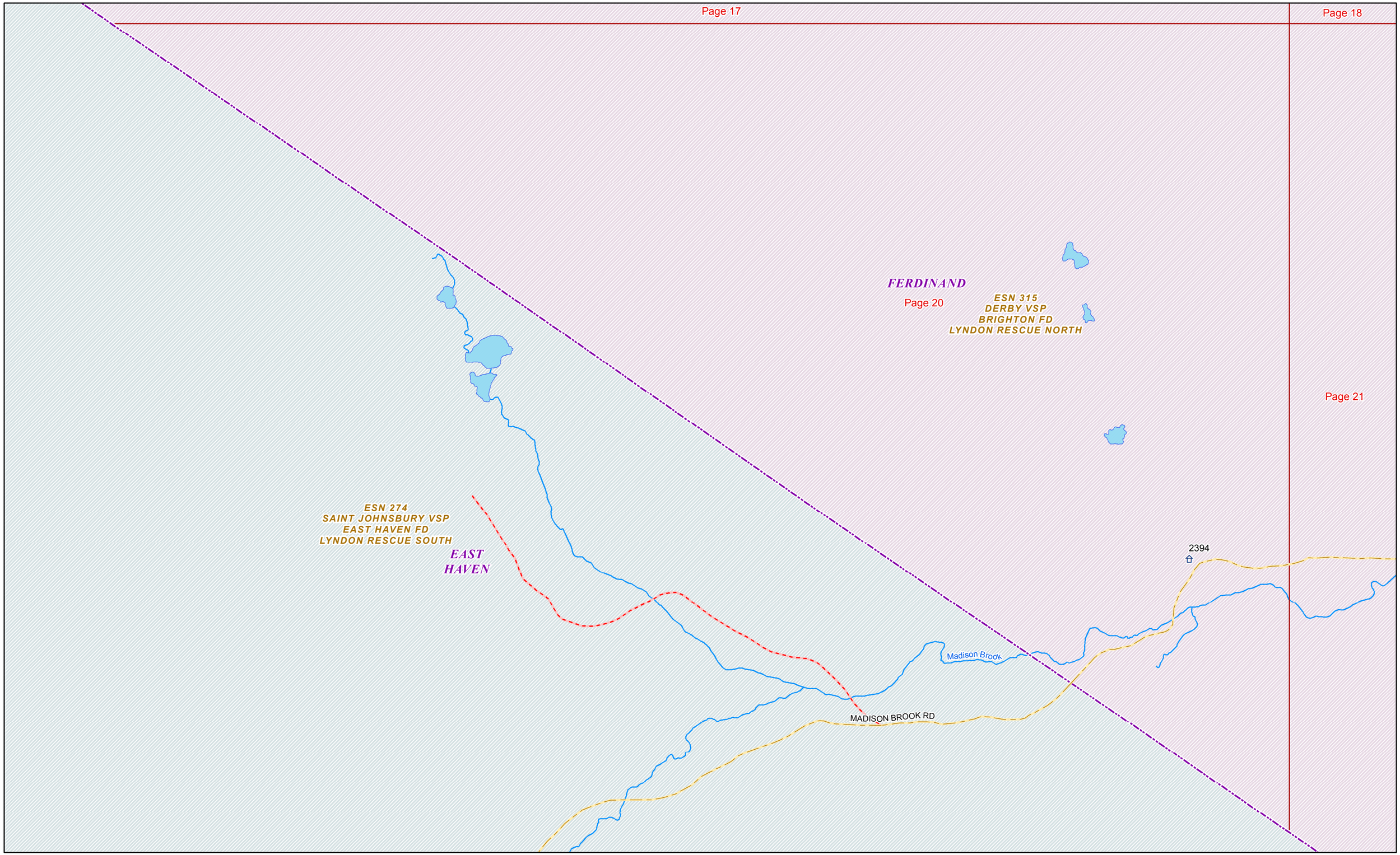

Date: 4/4/2016

1 in = 612 feet

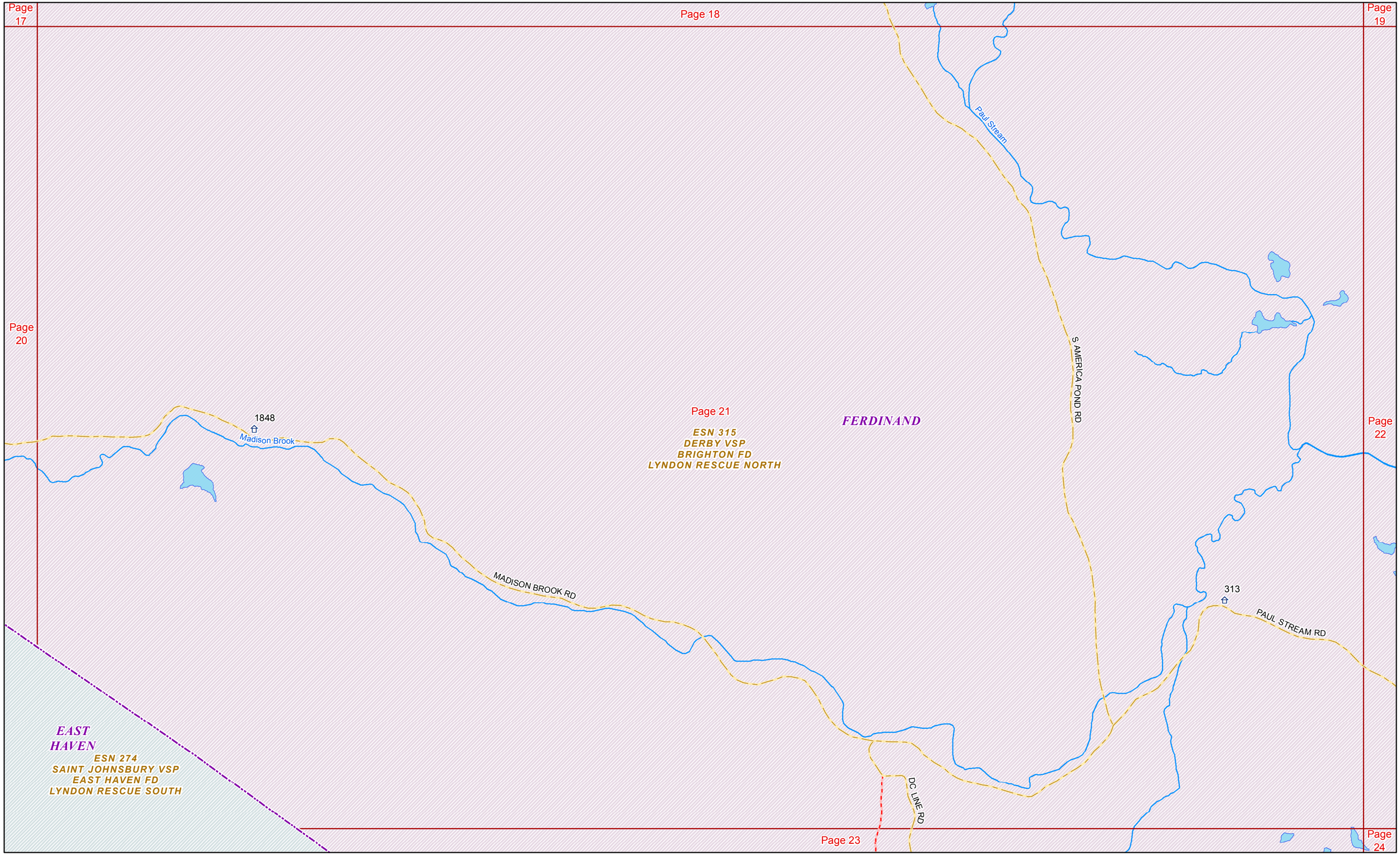

Page 21 Date: 4/4/2016 1 in = 798 feet

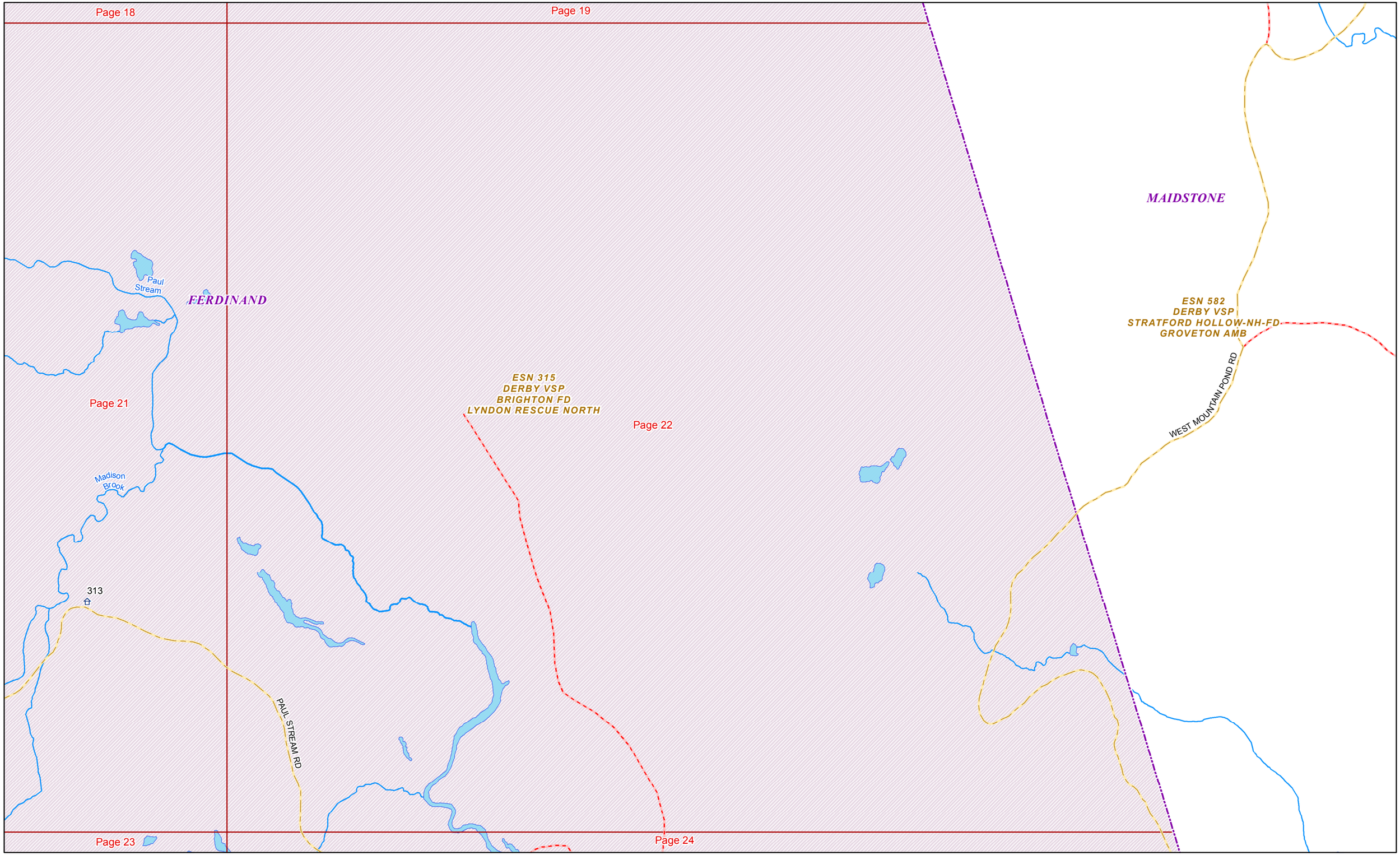

Date: 4/4/2016

1 in = 792 feet

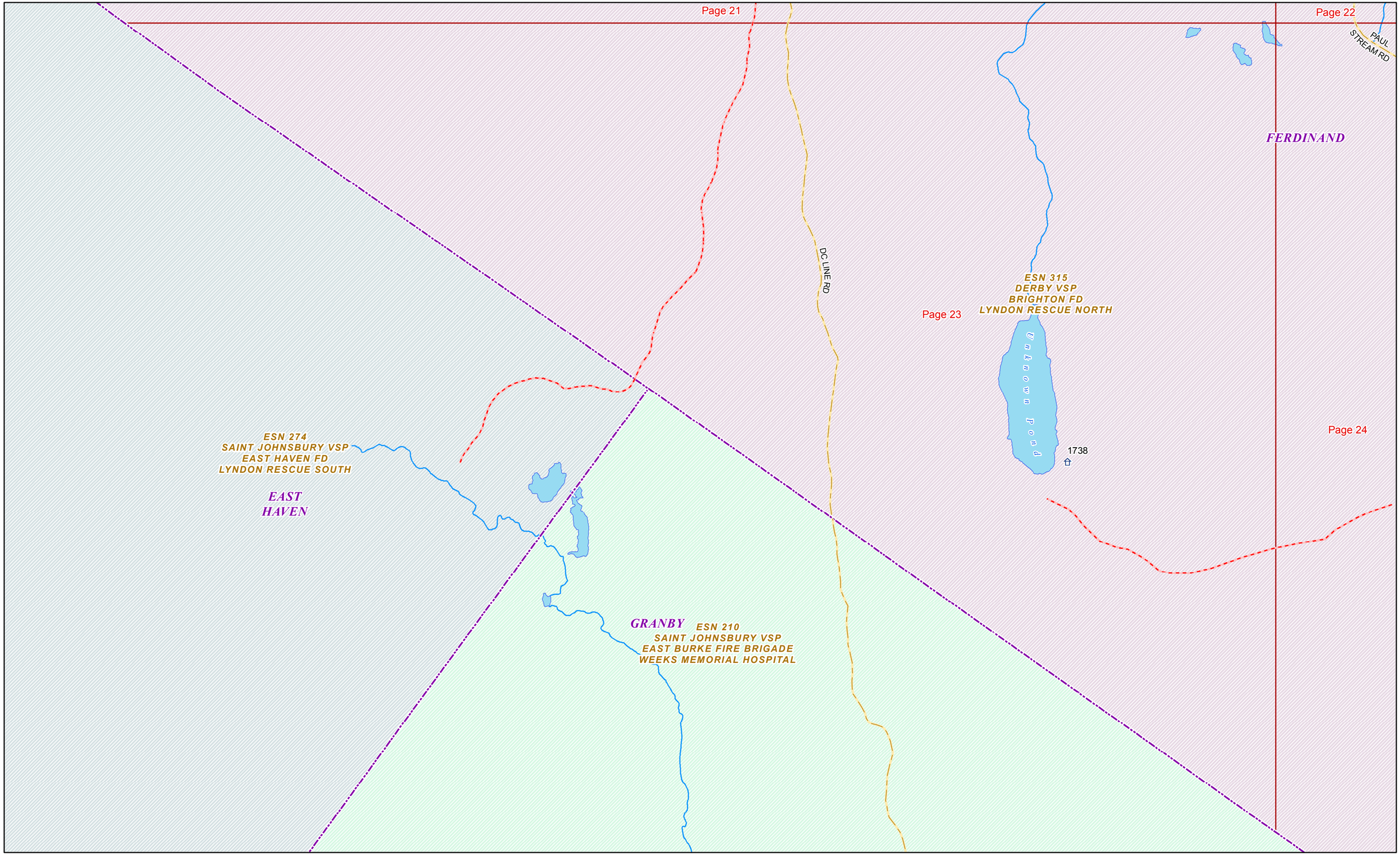

Date: 4/4/2016

1 in = 740 feet

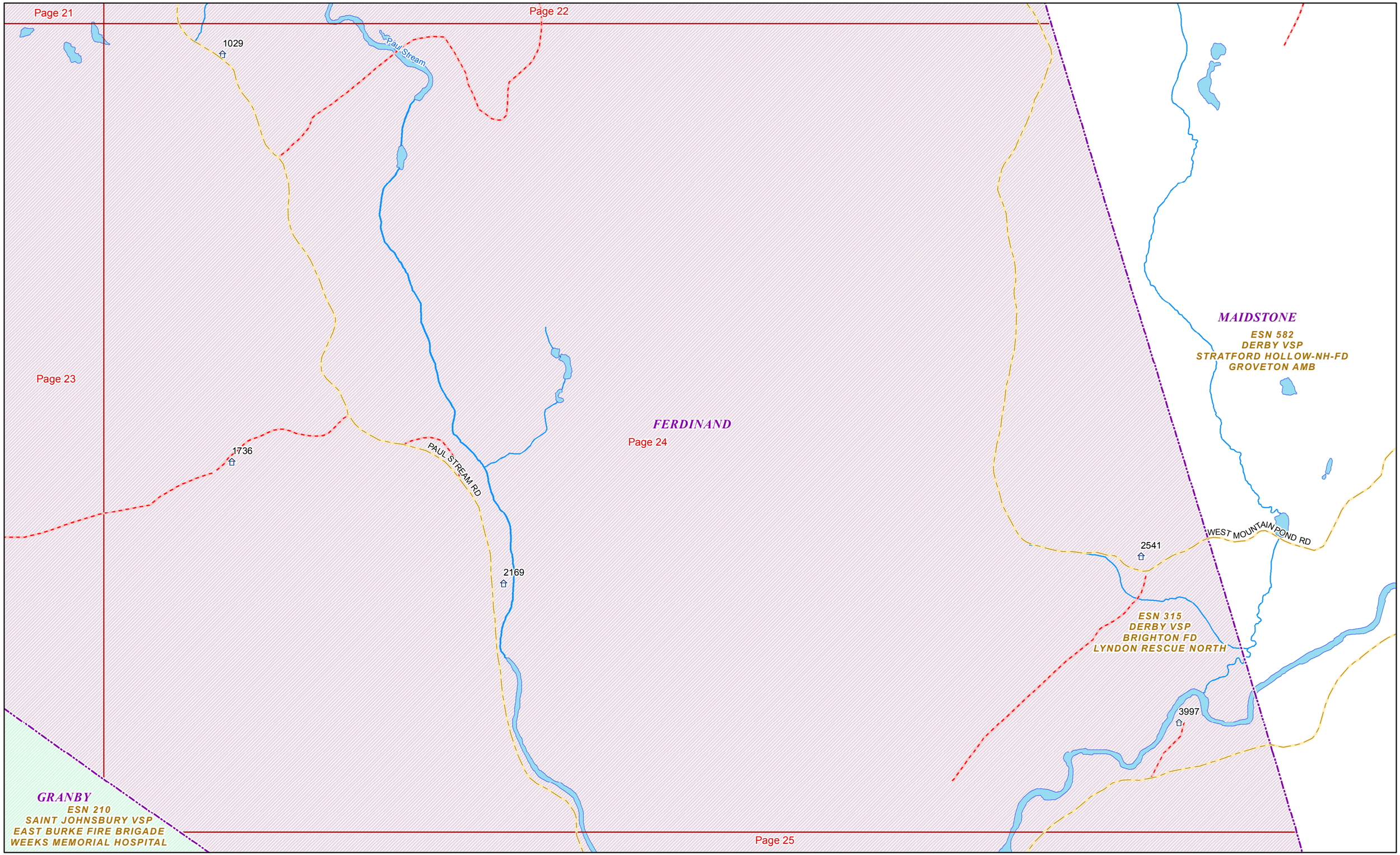

 Date: 4/4/2016 1 in = 792 feet

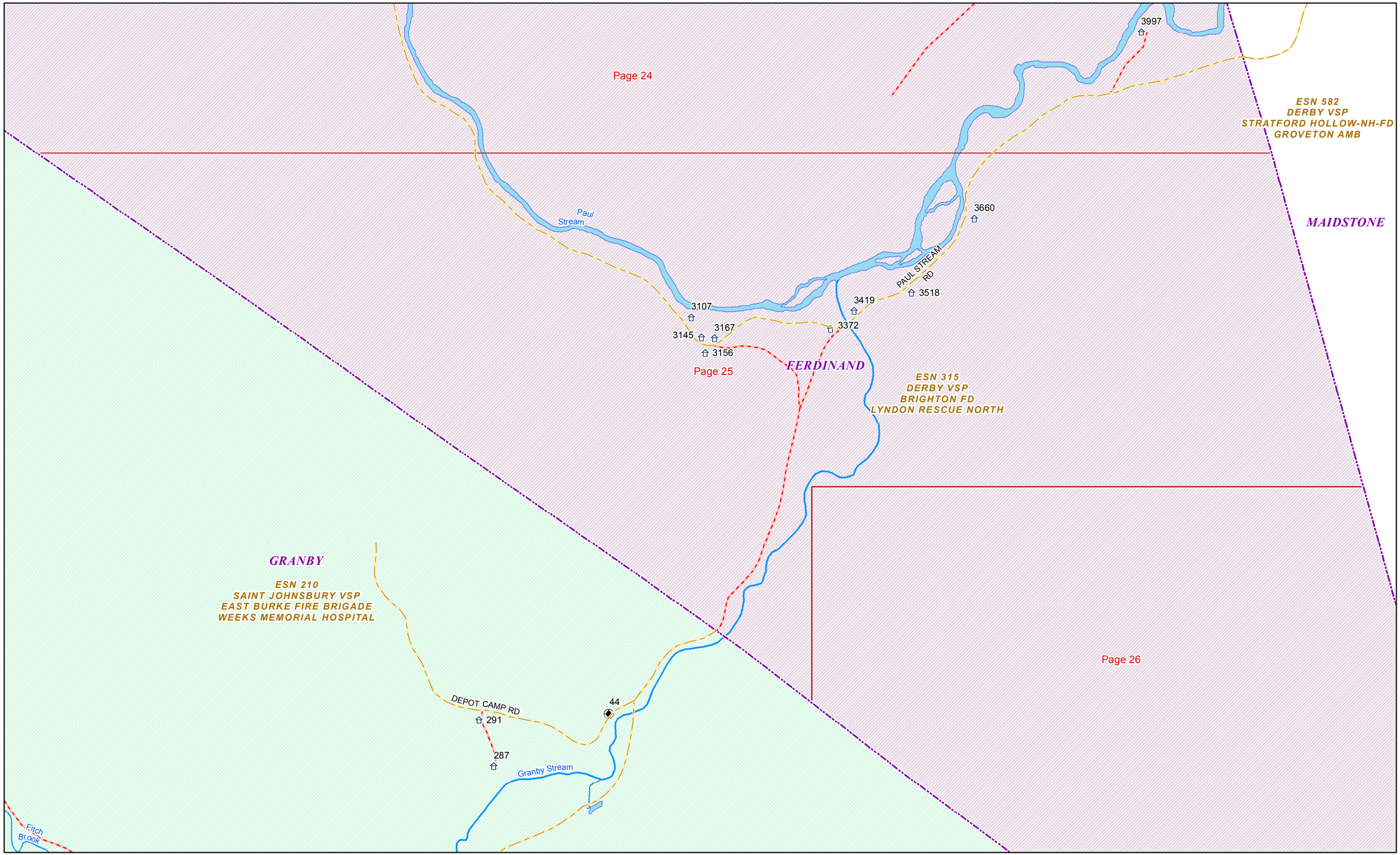

Date: 4/4/2016

1 in = 716 feet

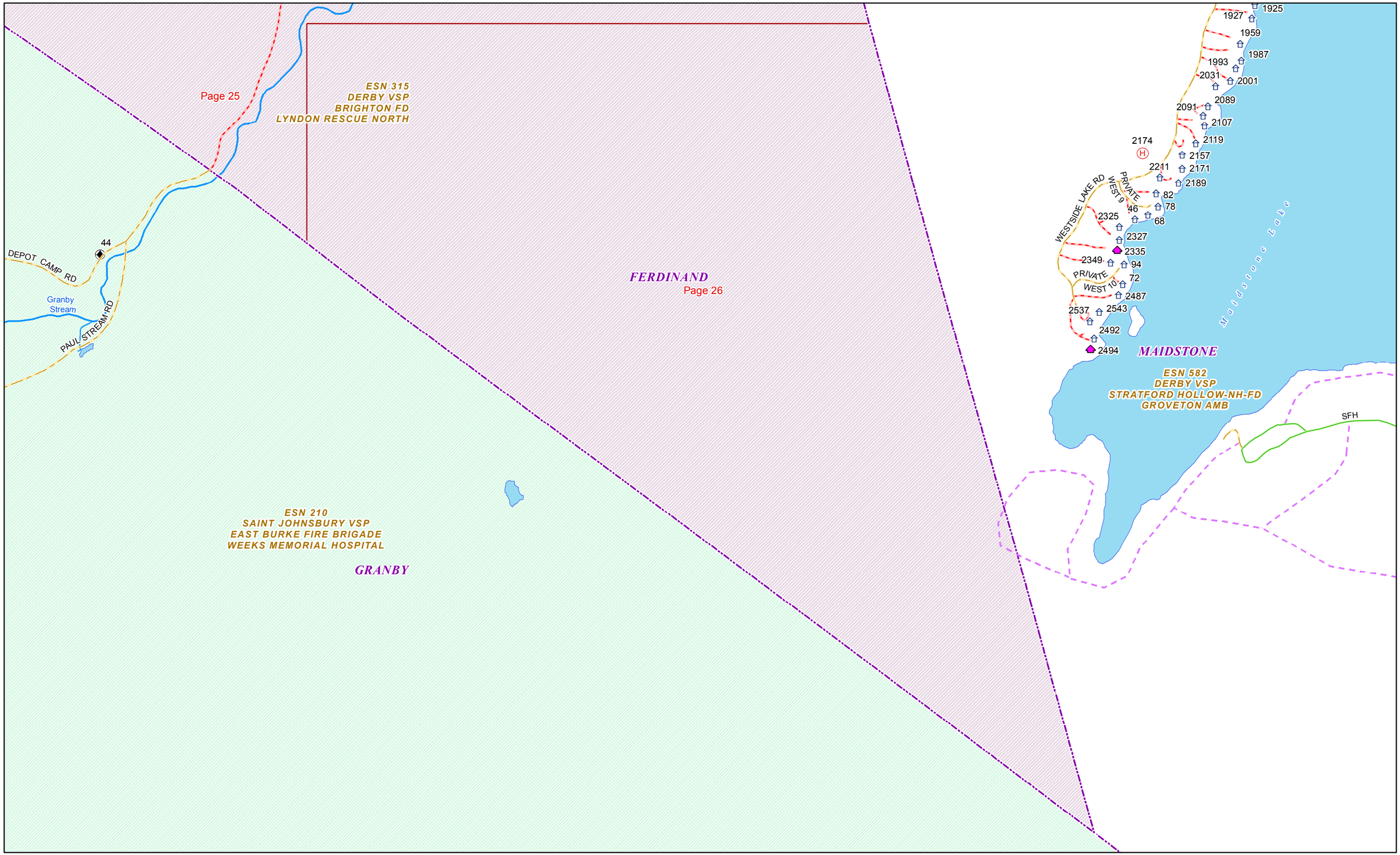

Date: 4/4/2016

1 in = 703 feet