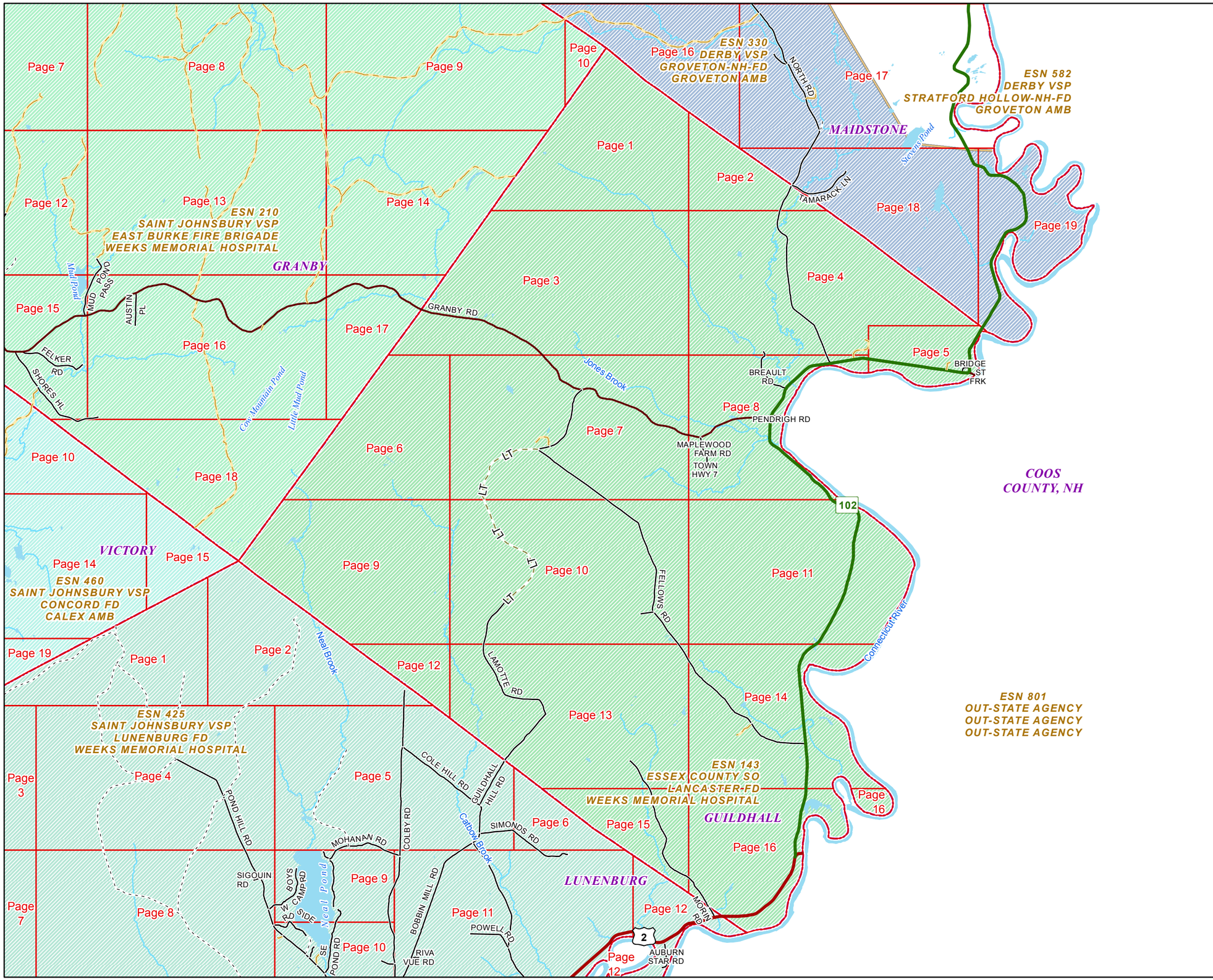

VERMONT

E9-1-1 MapBook

Guildhall

E9-1-1 MapBook with GIS Data

Use constraints: The 9-1-1 related data layers (Esites, Landmarks, Roads, Driveways, Footprints, Atlas Sheets, ESZ, etc.) were developed and designed for Enhanced 9-1-1 purposes only. The user should understand that the nature of the Enhanced 9-1-1 data layers means they are never complete. **Each municipal government is responsible for maintenance of the E9-1-1 database.**Other data (non-E9-1-1 related) used in the Vermont E9-1-1 MapBook is acquired from the Vermont Center for Geographic Information (VCGI) (vcgi.vermont.gov) and local Regional Planning Commissions.

Disclaimer:
This Vermont E9-1-1 MapBook and GIS data is for general reference only. Data layers that appear on the map may or may not be accurate, current or otherwise reliable. The E9-1-1 Board and the State of Vermont make no representations of any kind, including but not limited to the warranties of merchantability or fitness for a particular use, not are any such warranties to be implies with respect to the GIS data and MapBook.

For Questions/Updates:
Contact VT Enhanced 9-1-1 Board:
Phone: 802-828-4911
Email: e911.info@vermont.gov
Website: e911.vermont.gov

5/17/2016

-- B --

	Community	Low	High	Pages
BOUCHER RD	GUILDHALL	0	98	10
BREAULT RD	GUILDHALL	0	487	4,8
BRIDGE ST	GUILDHALL	0	0	5
BRIDGE ST	GUILDHALL	0	51	5
BRIDGE ST FRK	GUILDHALL	0	0	5

-- C --

	Community	Low	High	Pages
COURTHOUSE DR	GUILDHALL	0	91	5

-- F --

	Community	Low	High	Pages
FELLOWS RD	GUILDHALL	24	144	14
FELLOWS RD	GUILDHALL	4567	4788	7
FELLOWS RD	GUILDHALL	0	0	7
FELLOWS RD	GUILDHALL	663	2096	10,13,14
FELLOWS RD	GUILDHALL	2155	3474	7,10

-- G --

	Community	Low	High	Pages
GRANBY RD	GUILDHALL	157	552	8
GRANBY RD	GUILDHALL	1090	1180	7,8
GRANBY RD	GUILDHALL	2141	3190	3,7
GRANBY RD	GRANBY	0	0	3

-- L --

	Community	Low	High	Pages
LAMOTTE RD	GUILDHALL	0	3943	7,10
LAMOTTE RD	GUILDHALL	351	1718	10,13

-- M --

	Community	Low	High	Pages
MAPLEWOOD FARM RD	GUILDHALL	0	0	8
MAPLEWOOD FARM RD	GUILDHALL	0	318	8
MORIN RD	GUILDHALL	815	1710	13,15,16

-- N --

	Community	Low	High	Pages
NORTH RD	GUILDHALL	12	1716	2,4,8
NORTH RD	MAIDSTONE	2039	2532	2

-- P --

	Community	Low	High	Pages
PENDRIGH RD	GUILDHALL	0	124	8

-- R --

	Community	Low	High	Pages
RIDGWELL LN	GUILDHALL	0	300	4,5,8

-- S --

	Community	Low	High	Pages
SCHOOL RD	GUILDHALL	0	83	5
STONE MOUNTAIN DR	GUILDHALL	0	280	7

-- T --

	Community	Low	High	Pages
TAMARACK LN	MAIDSTONE	248	639	2
TOWN HWY 7	GUILDHALL	0	0	8

-- U --

	Community	Low	High	Pages
US ROUTE 2	GUILDHALL	0	1025	16
US ROUTE 2	GUILDHALL	0	1064	16

-- V --

	Community	Low	High	Pages
VT ROUTE 102	GUILDHALL	0	7190	5
VT ROUTE 102	GUILDHALL	0	7218	5
VT ROUTE 102	GUILDHALL	0	7240	5
VT ROUTE 102	GUILDHALL	0	5242	8
VT ROUTE 102	GUILDHALL	145	1120	14,16
VT ROUTE 102	GUILDHALL	1192	2958	8,11,14
VT ROUTE 102	GUILDHALL	5615	5816	8
VT ROUTE 102	GUILDHALL	5908	5985	8
VT ROUTE 102	GUILDHALL	6087	6650	5,8
VT ROUTE 102	GUILDHALL	6995	7134	5
VT ROUTE 102	GUILDHALL	7266	7680	5
VT ROUTE 102	MAIDSTONE	82	1584	5

-- W --

	Community	Low	High	Pages
WILDERNESS DR	GUILDHALL	0	133	14

Legend

ESITES

SITETYPE

- **COMMERCIAL
- **CULTURAL
- **EDUCATIONAL
- **GOVERNMENT
- **INDUSTRIAL
- **OTHER COMMERCIAL
- **PUBLIC GATHERING
- **UTILITY
- ABANDONED
- ACCESS POINT
- ACCESSORY BARN
- ACCESSORY BUILDING
- AIR SUPPORT / MAINTENANCE FACILITY
- AIR TRAFFIC CONTROL CENTER / COMMAND CENTER
- AIRPORT TERMINAL
- AMBULANCE SERVICE
- AUDITORIUM / CONCERT HALL / THEATER / OPERA HOUSE
- BANK
- BOAT RAMP / DOCK
- BORDER CROSSING
- BORDER PATROL
- BREWERY
- BUS STATION / DISPATCH FACILITY
- CAMP
- CAMPGROUND
- CEMETERY
- CITY / TOWN HALL
- COAST GUARD
- COLLEGE / UNIVERSITY
- COMMERCIAL CONSTRUCTION SERVICE
- COMMERCIAL FARM
- COMMERCIAL GARAGE
- COMMERCIAL W/RESIDENCE
- COMMUNICATION BOX
- COMMUNICATION TOWER
- COMMUNITY / RECREATION FACILITY
- CONDOMINIUM
- COURT HOUSE
- CUSTOMS SERVICE
- DAY CARE FACILITY
- DEVELOPMENT SITE
- EBS TOWER
- EMERGENCY PHONE / CALLBOX
- FAIR / EXHIBITION/ RODEO GROUNDS
- FERRY TERMINAL / DISPATCH FACILITY
- FIRE STATION
- FISH FARM / HATCHERY
- FITNESS FACILITY
- FOOD DISTRIBUTION CENTER
- GAS STATION
- GATED W/BUILDING
- GATED W/O BUILDING
- GOLF COURSE
- GRAVEL PIT / QUARRY / MINE
- GREENHOUSE / NURSERY
- GROCERY STORE
- HARBOR / MARINA
- HAZARDOUS MATERIALS FACILITY
- HAZARDOUS STORAGE FACILITY
- HEALTH CLINIC
- HELIPAD / HELIPORT / HELISPOT
- HISTORIC SITE / POINT OF INTEREST
- HOSPITAL / MEDICAL CENTER
- HOUSE OF WORSHIP
- HYDROELECTRIC FACILITY
- ICE ARENA
- INSTITUTIONAL RESIDENCE / DORM / BARRACKS
- LANDFILL
- LAW ENFORCEMENT
- LIBRARY
- LODGING B&B / HOTEL / MOTEL / INN
- LOOKOUT TOWER
- LUMBER MILL / SAW MILL
- MANUFACTURING FACILITY
- MOBILE HOME
- MORGUE
- MULTI-FAMILY DWELLING
- MUSEUM
- NATIONAL GUARD /
- NUCLEAR FACILITY
- NURSING HOME / LONG TERM CARE
- OFFICE BUILDING
- OIL / GAS FACILITY
- OTHER
- OTHER RESIDENTIAL
- OUTPATIENT CLINIC
- PARK AND RIDE / COMMUTER
- PHARMACY
- PICNIC AREA
- POST OFFICE
- PRISON / CORRECTIONAL FACILITY
- PRIVATE AND EXPRESS SHIPPING FACILITY
- PSAP
- PUBLIC BEACH
- PUBLIC TELEPHONE
- PUBLIC WATER SUPPLY INTAKE
- PUBLIC WATER SUPPLY WELL
- PUMP STATION
- RACE TRACK / DRAGSTRIP
- RAILROAD STATION
- RESIDENTIAL FARM
- REST STOP / ROADSIDE PARK
- RESTAURANT
- RETAIL FACILITY
- RV HOOKUP
- SCHOOL K / 12
- SEASONAL HOME
- SHOOTING RANGE
- SINGLE FAMILY DWELLING
- SKI AREA / ALPINE
- SOLAR FACILITY
- SPORTS ARENA /
- STATE CAPITOL
- STATE GARAGE
- STATE GOVERNMENT FACILITY
- STATE PARK
- STORAGE UNITS
- SUBSTATION
- SUGARHOUSE
- TEMPORARY STRUCTURE
- TOWN GARAGE
- TOWN OFFICE
- TRAILHEAD
- TRANSFER STATION
- UNKNOWN
- US FOREST FACILITY
- US GOVERNMENT FACILITY
- UTILITY POLE W/PHONE
- VETERINARY HOSPITAL / CLINIC
- VISITOR / INFORMATION CENTER
- WAREHOUSE
- WASTE / BIOMASS FACILITY
- WASTEWATER TREATMENT PLANT
- WATER TANK
- WATER TOWER
- WIND FACILITY / WIND TOWER
- YOUTH CAMP

Legend

Roads

- Interstate Highway
- US Highway
- State Highway
- County Highway
- Town Highway Class 1
- Town Highway Class 2
- Town Highway Class 3
- Town Highway Class 4
- Private
- Driveway
- D — — D - Discontinued Road
- LT- - - -LT Legal Trail
- Ferry
- Military - no public access
- National Forest Highway
- State Forest Highway
- Proposed
- Unknown
- Driveways

Hydrants

- Drafting Site
- Dry Hydrant
- Municipal Hydrant
- Pressurized Hydrant

Townline

Emergency Service Zones

FootPrints

- Airport
- Alpine Trail Easiest
- Alpine Trail Intermediate
- Alpine Trail Advanced
- Alpine Trail Expert
- Alpine Glade Marked
- Alpine Glade Not Marked
- Golf Course
- Quarry
- Shopping Center

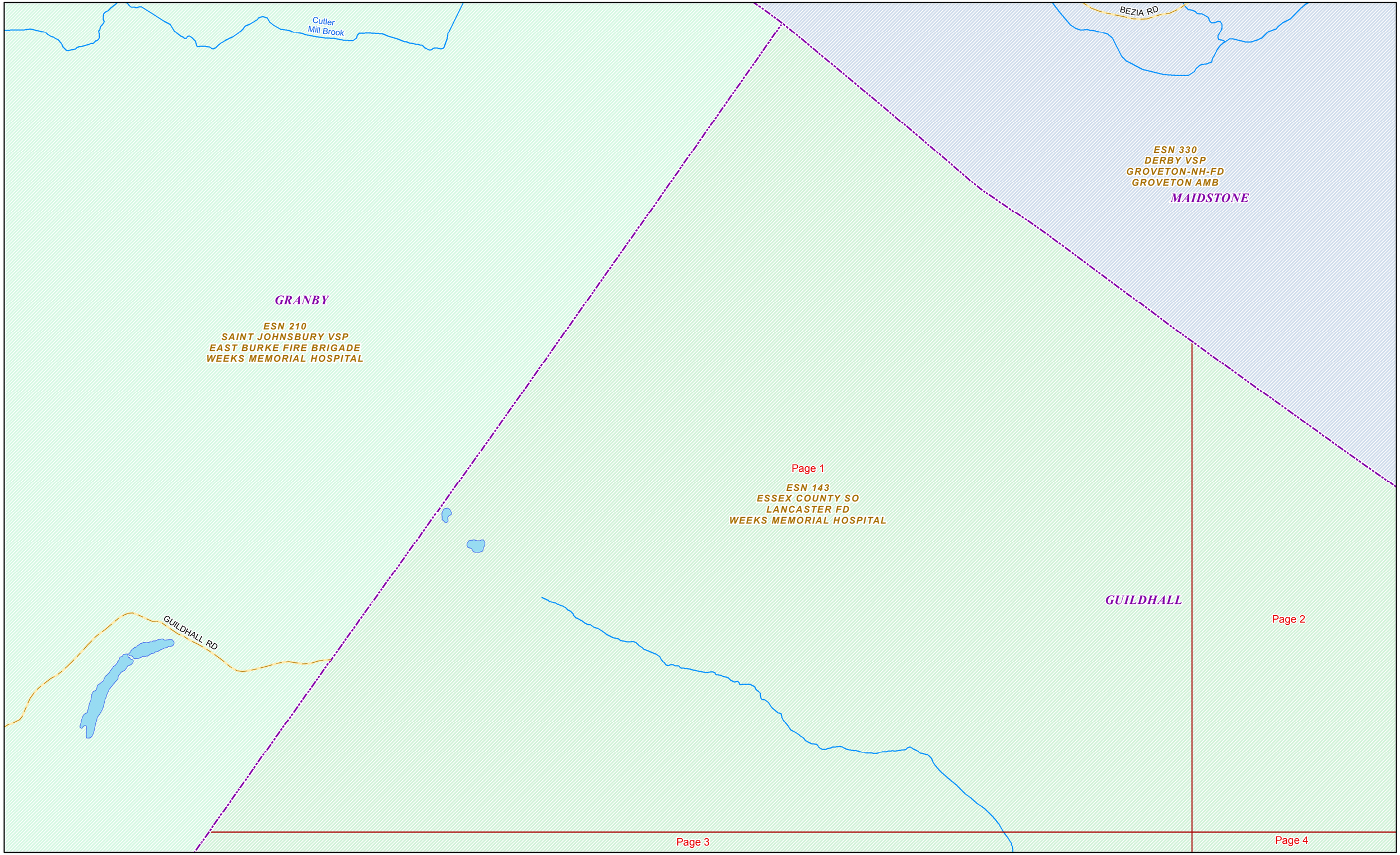

Page 1 Date: 5/17/2016 1 in = 891 feet

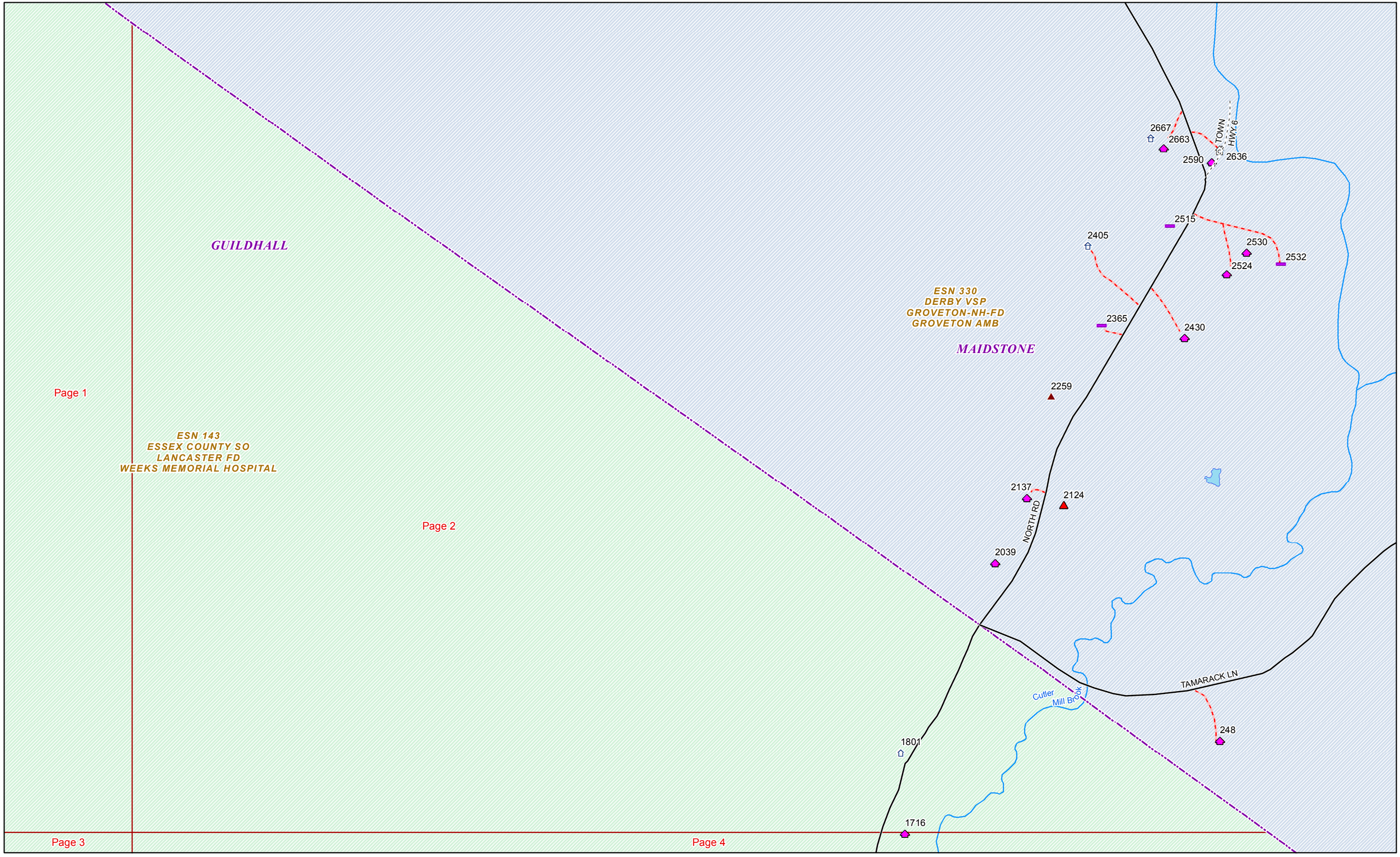

Page 2 Date: 5/17/2016 1 in = 540 feet

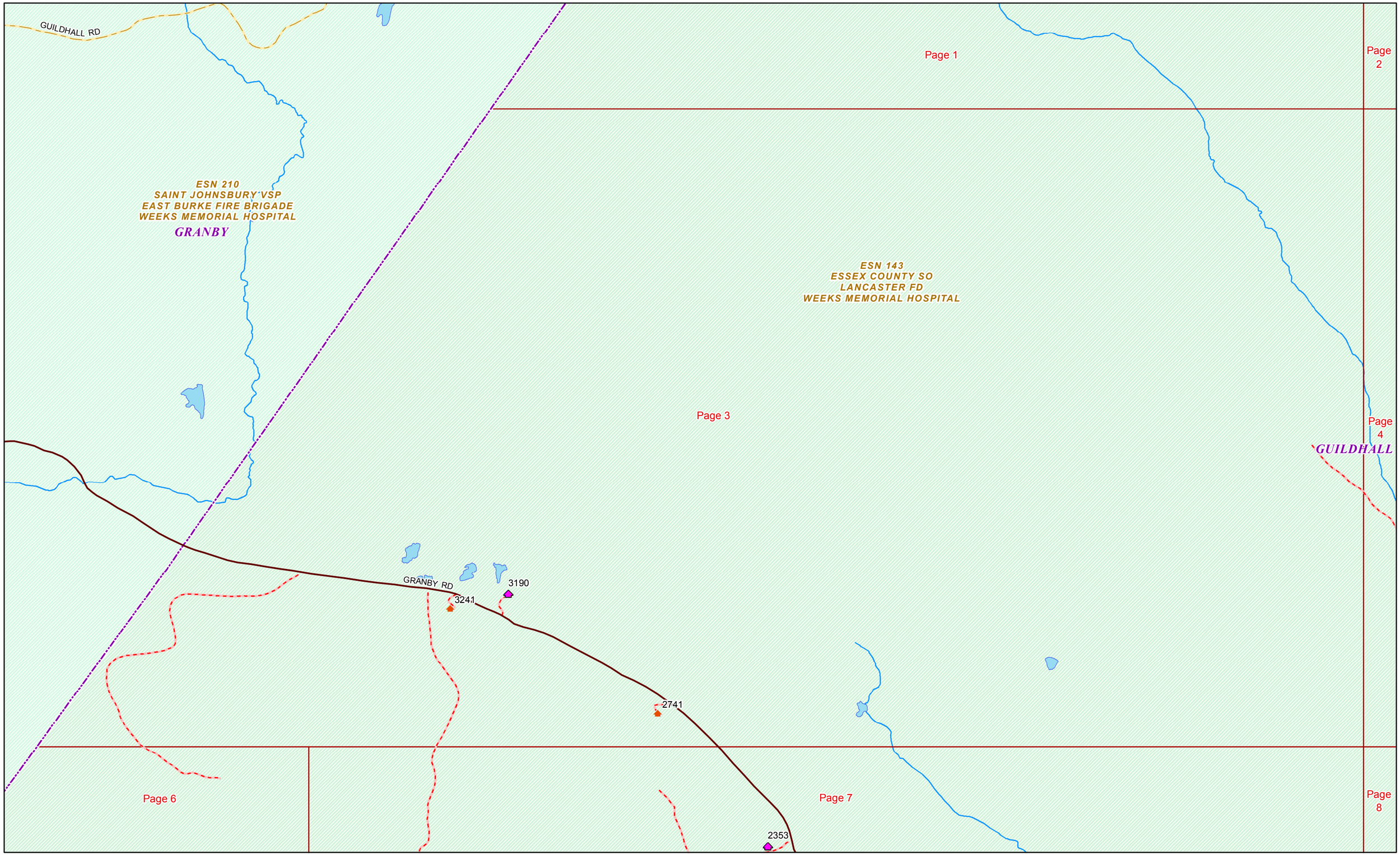

Date: 5/17/2016

1 in = 1,004 feet

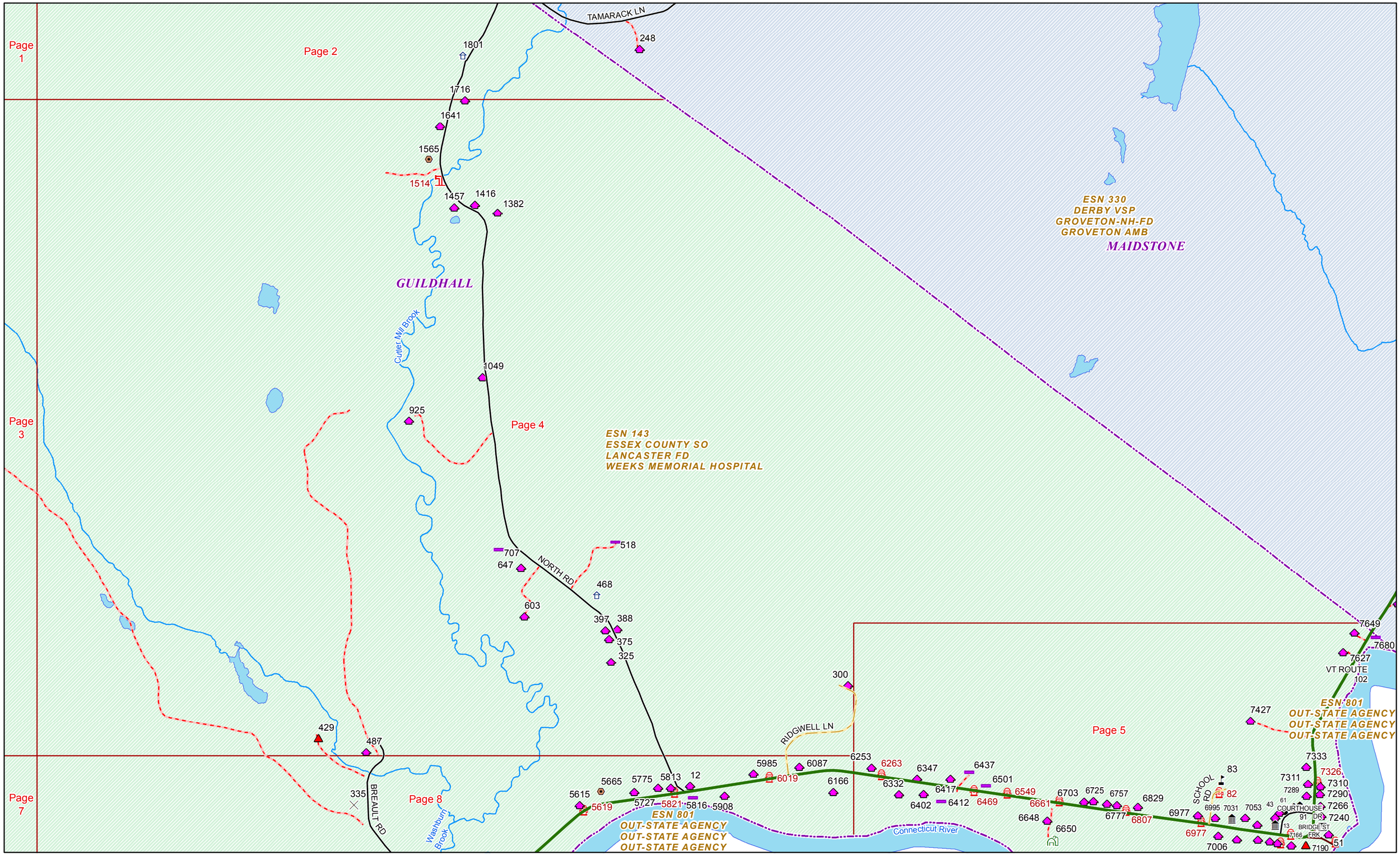

Page 4 Date: 5/17/2016 1 in = 975 feet

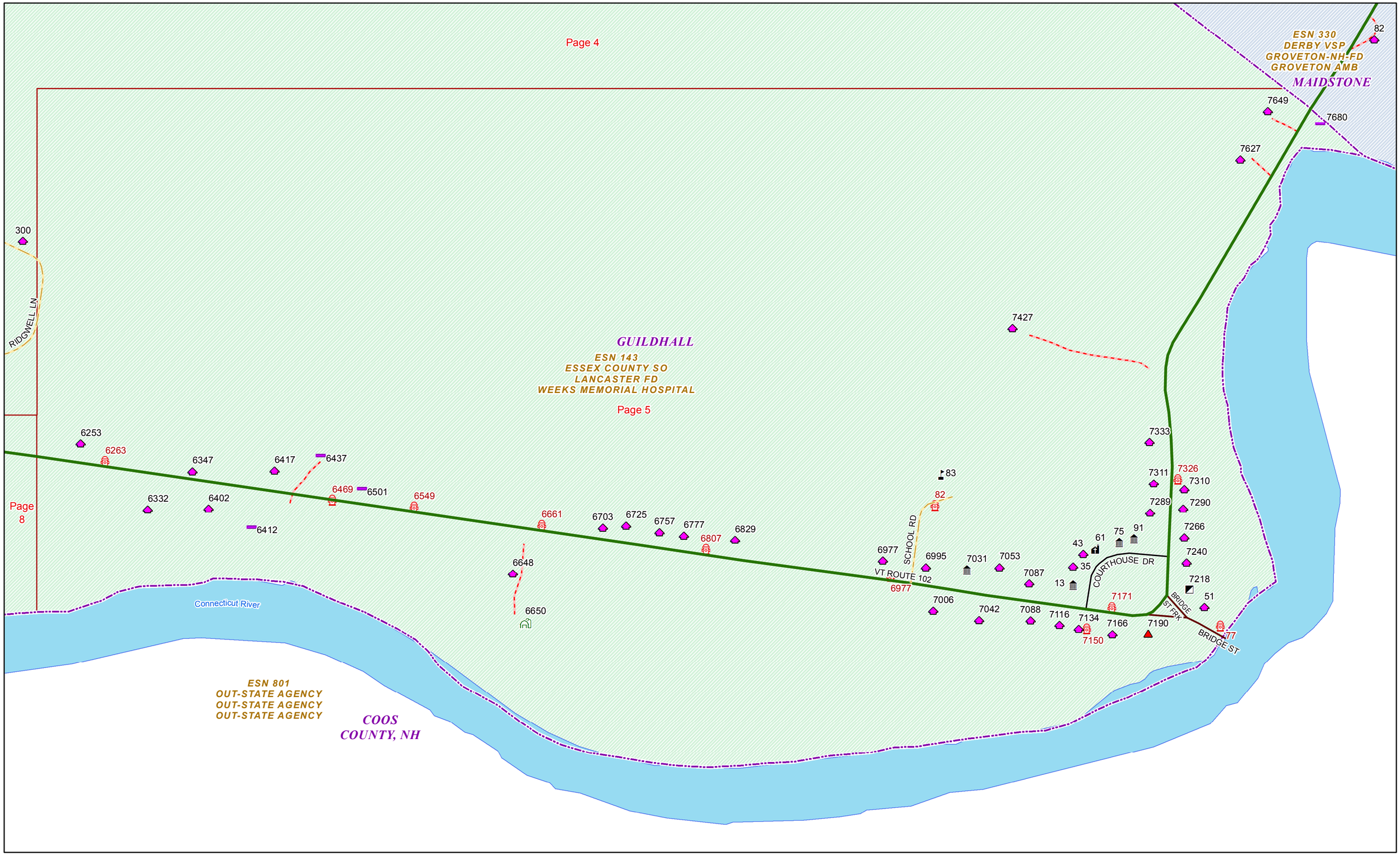

Date: 5/17/2016

1 in = 397 feet

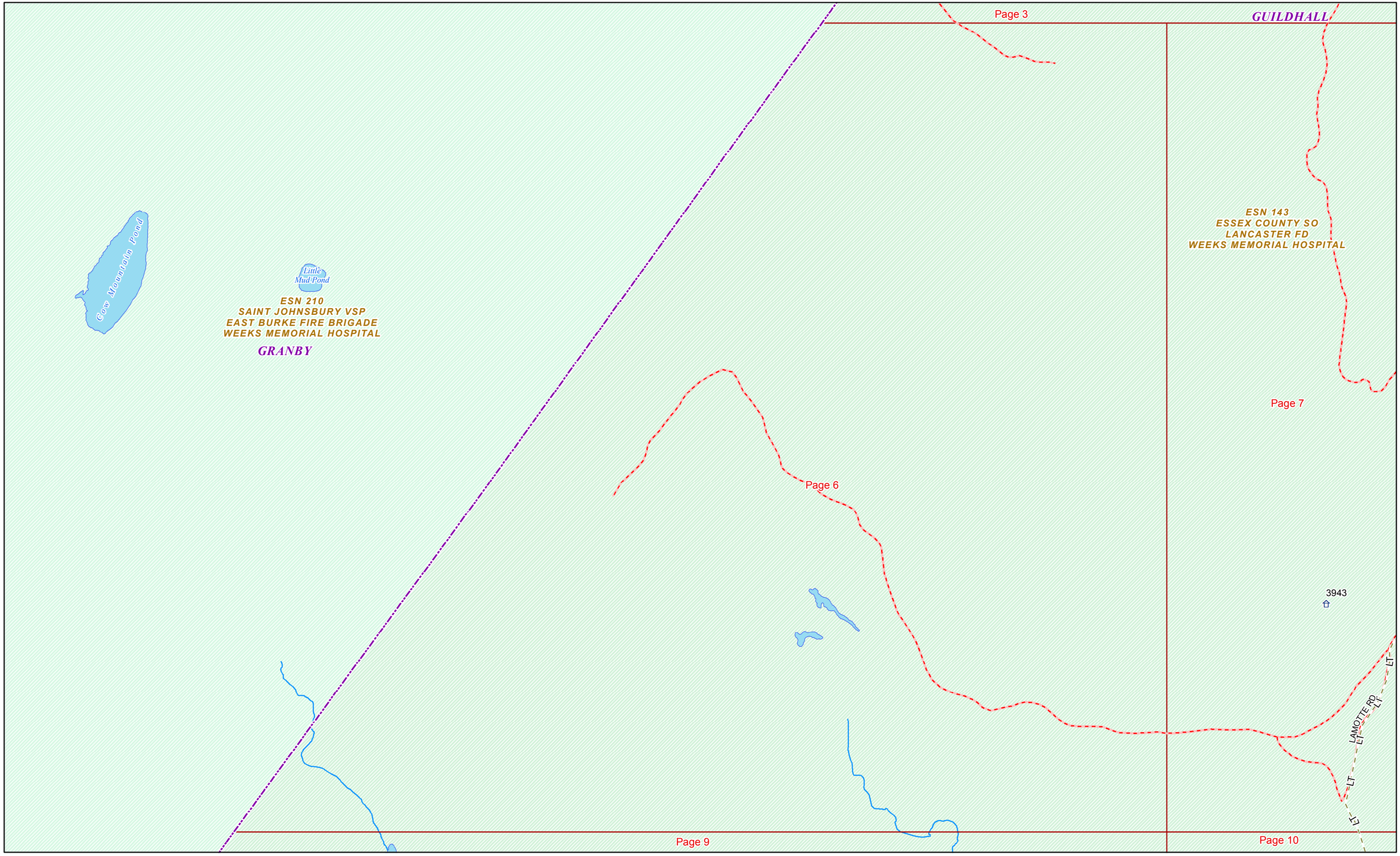

Date: 5/17/2016

1 in = 792 feet

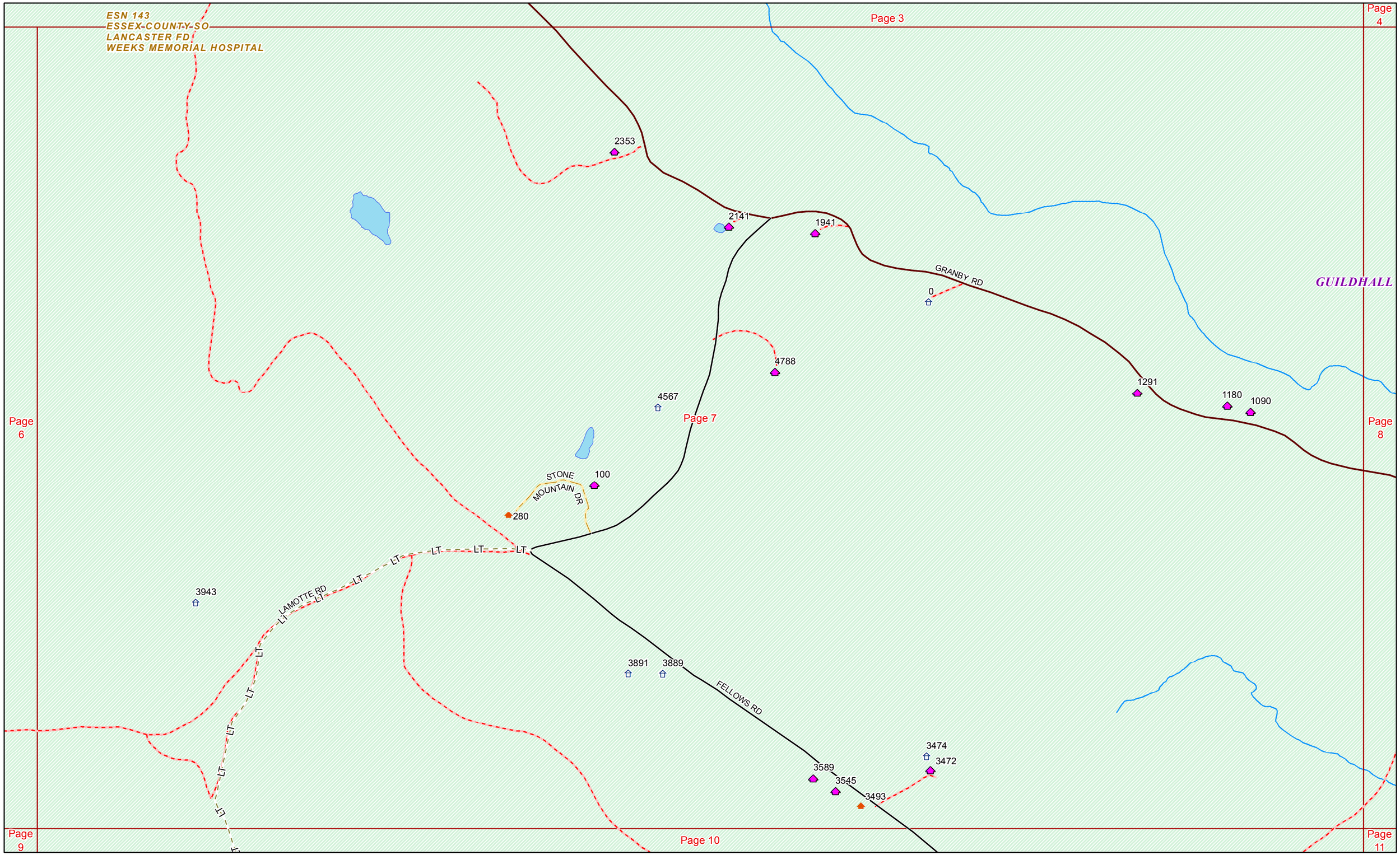

Page 7 Date: 5/17/2016 1 in = 798 feet

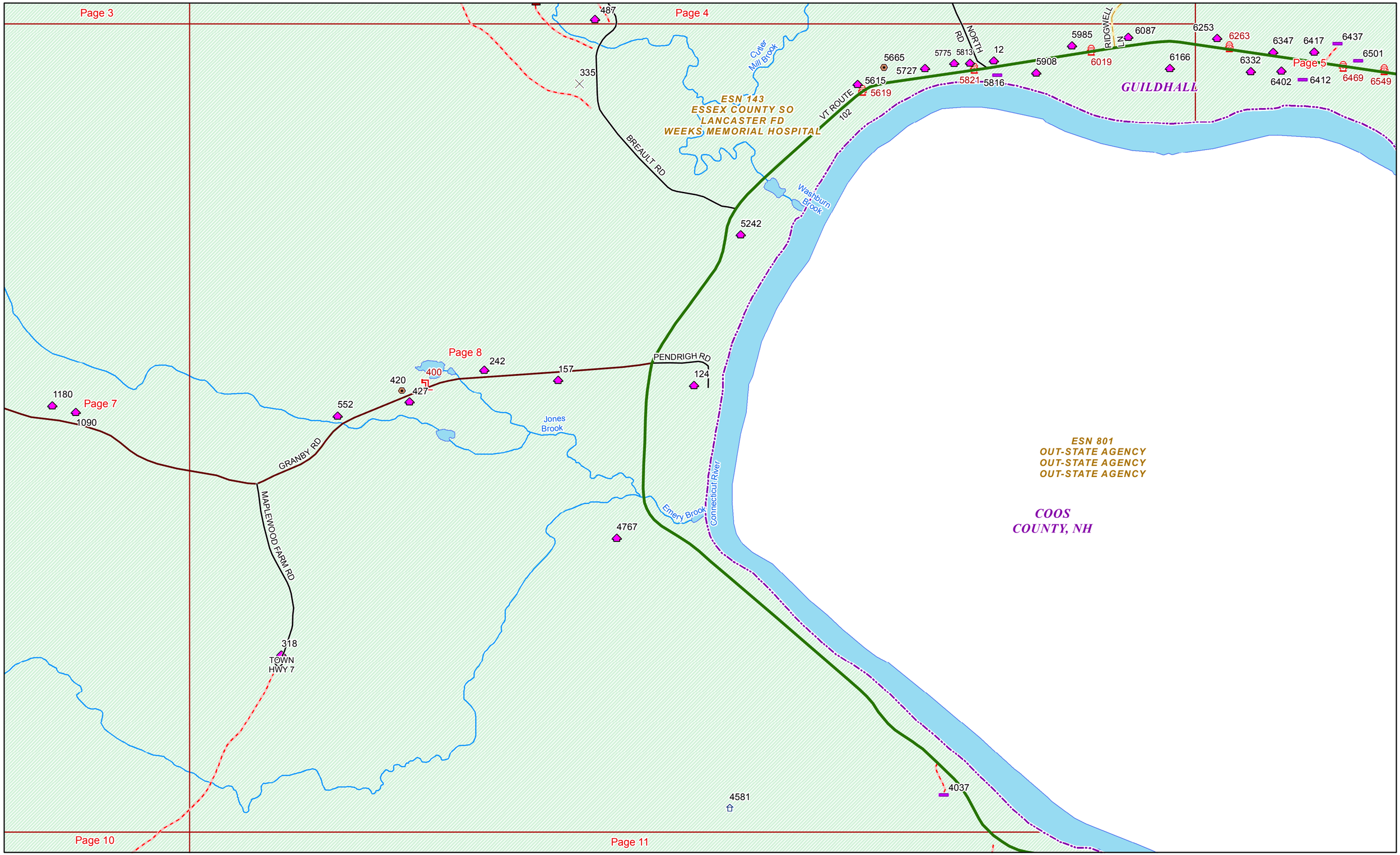

Date: 5/17/2016

1 in = 792 feet

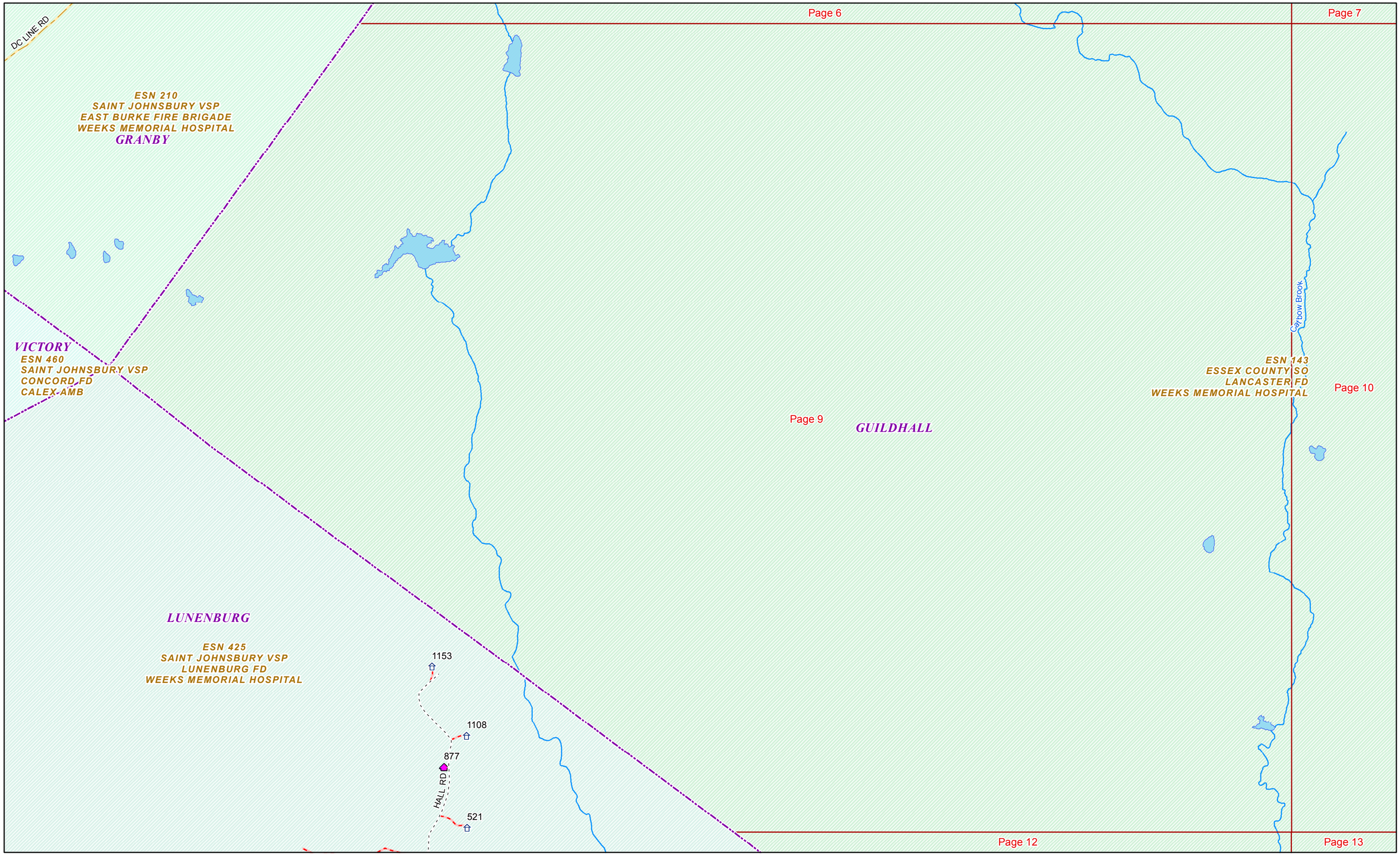

Date: 5/17/2016

1 in = 792 feet

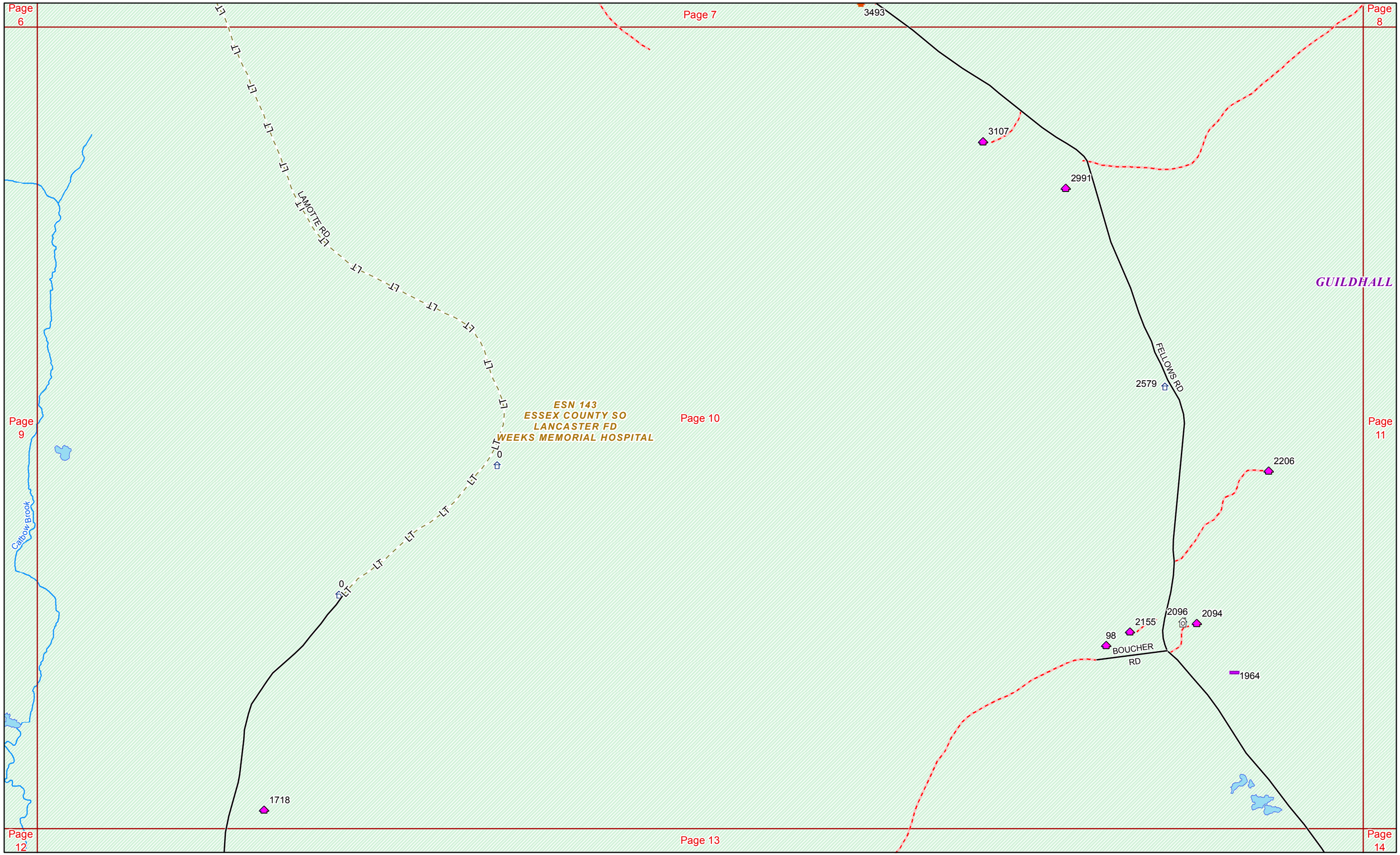

Date: 5/17/2016

1 in = 798 feet

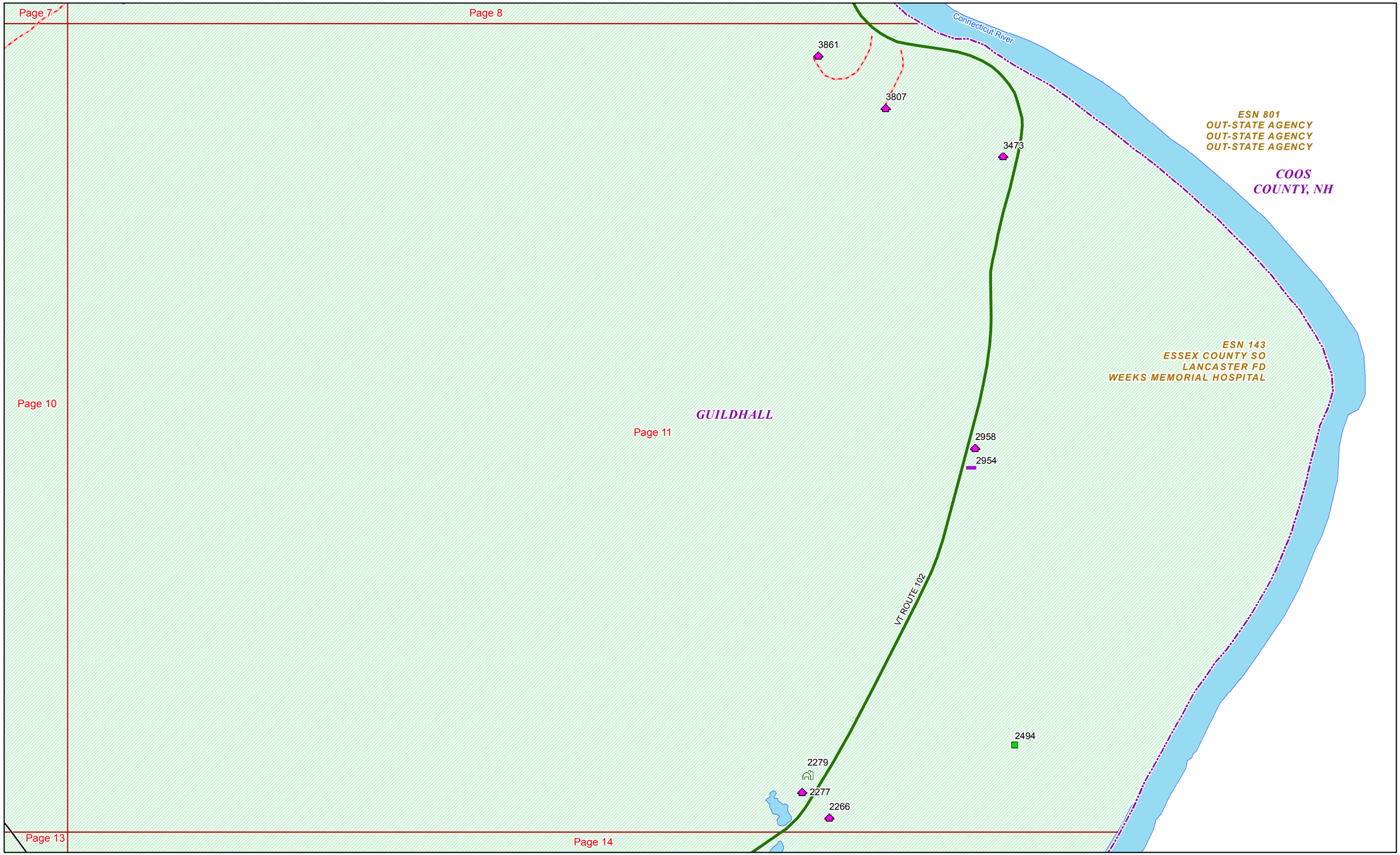

Date: 5/17/2016

1 in = 792 feet

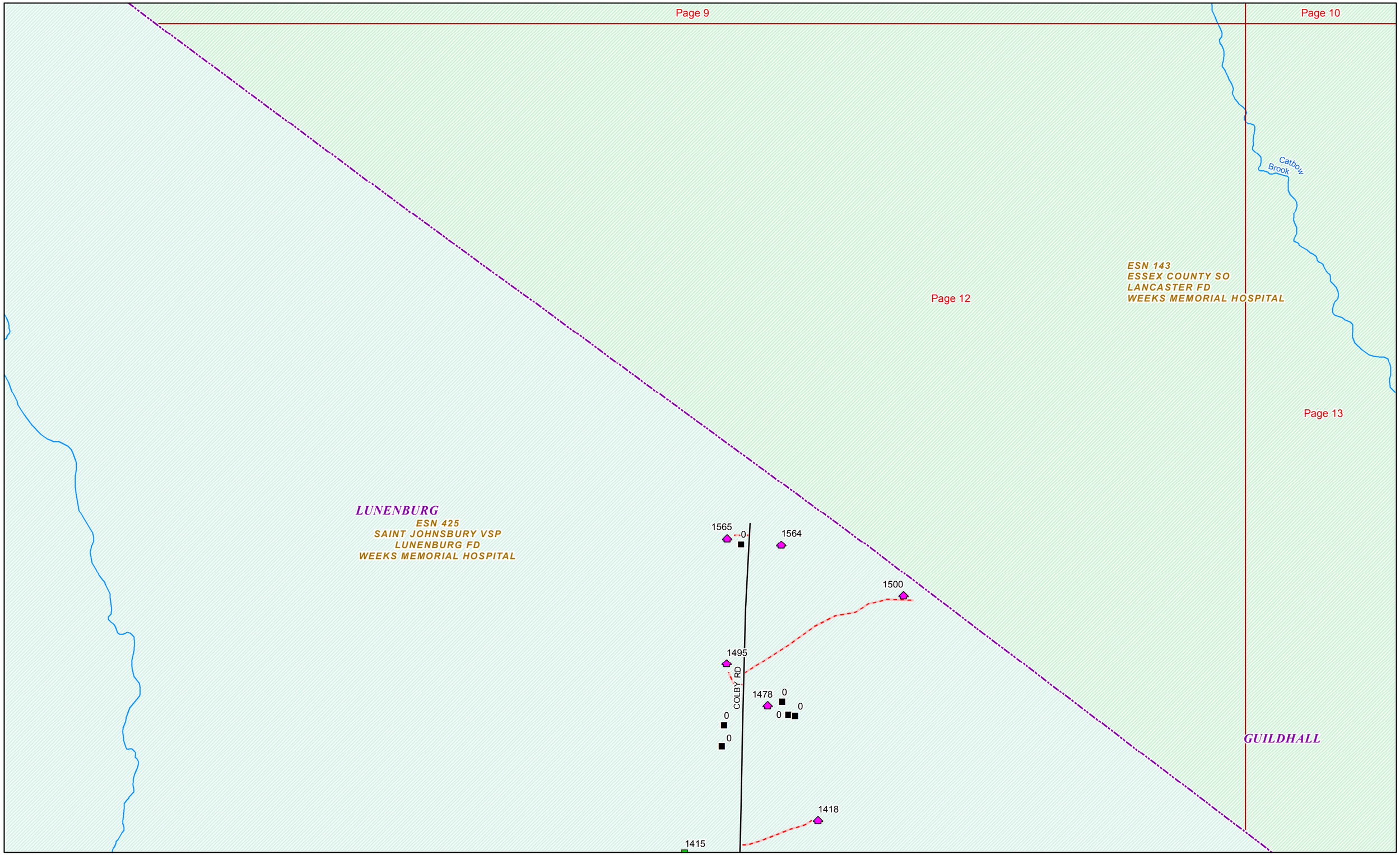

Page 12 Date: 5/17/2016 1 in = 405 feet

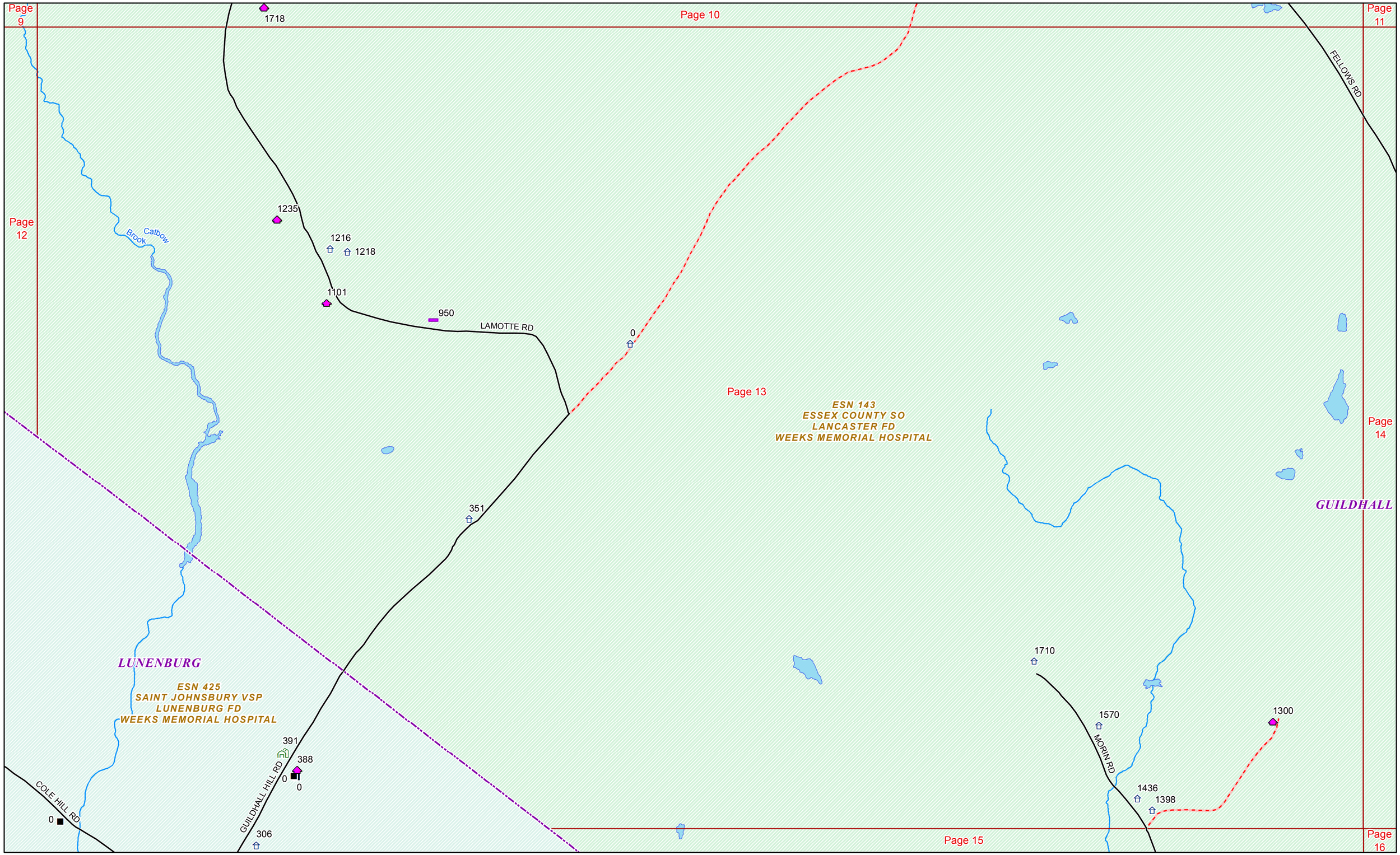

Page 13 Date: 5/17/2016 1 in = 798 feet

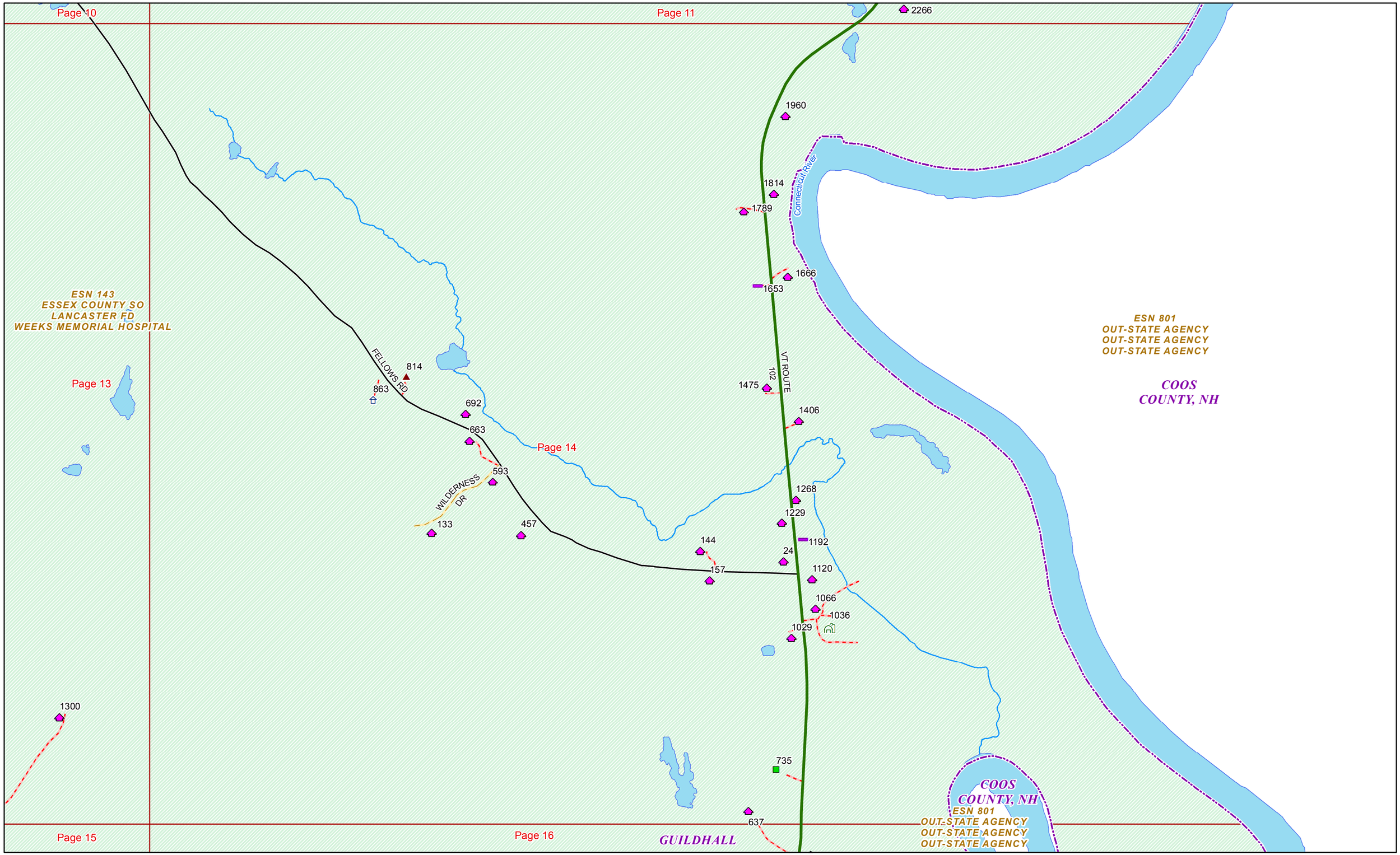

Page 14 Date: 5/17/2016 1 in = 800 feet

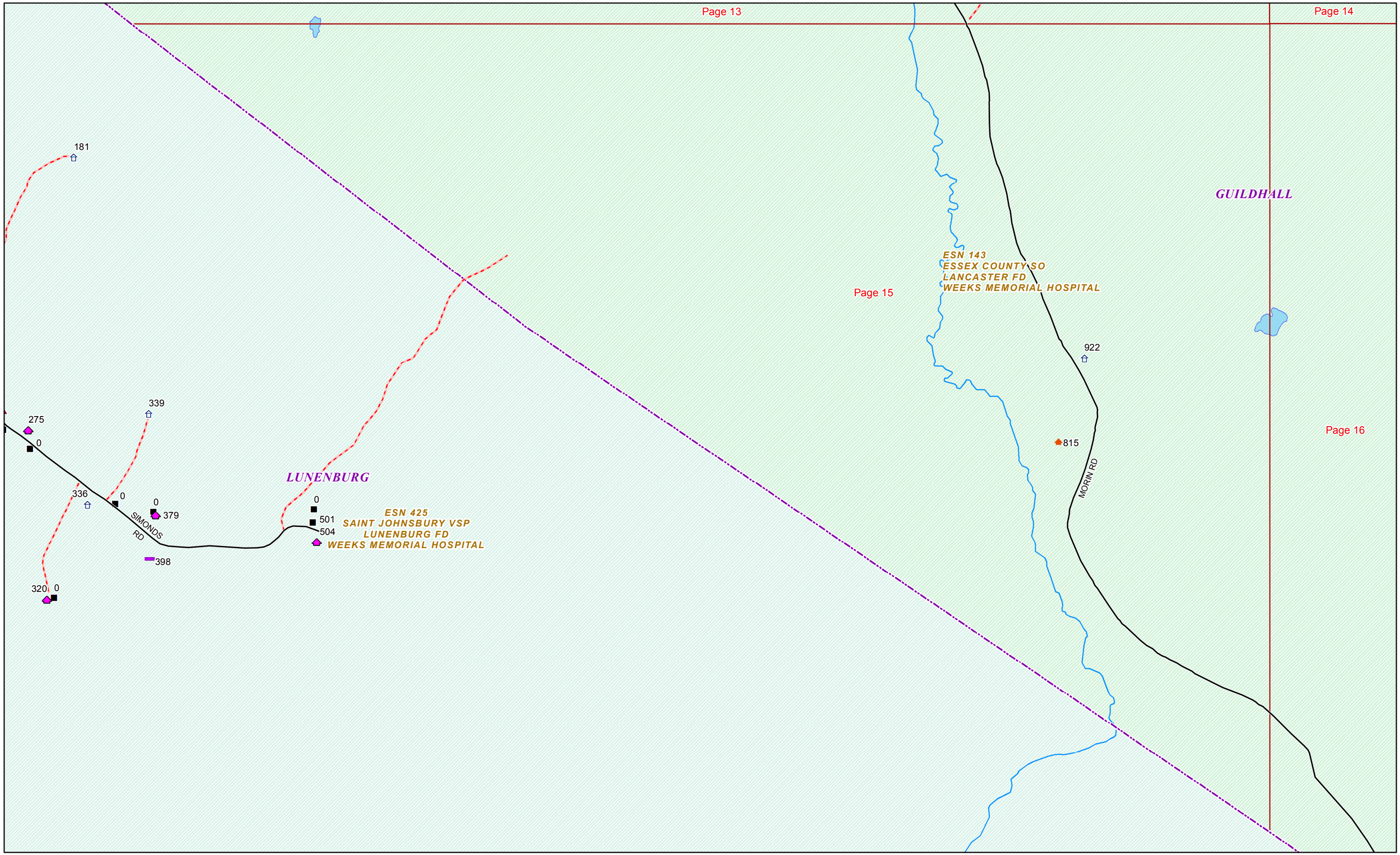

Date: 5/17/2016

1 in = 571 feet

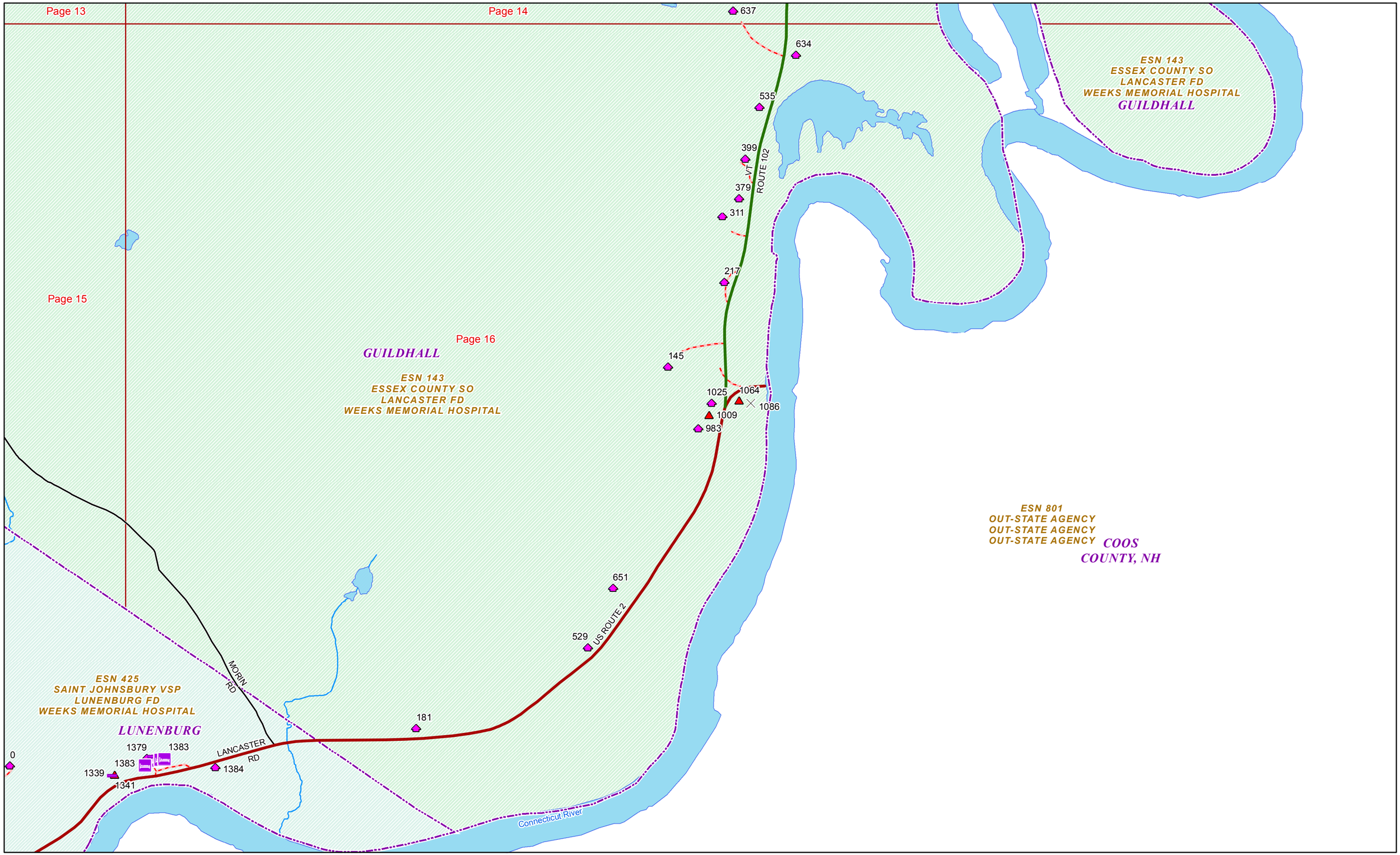

Date: 5/17/2016

1 in = 788 feet