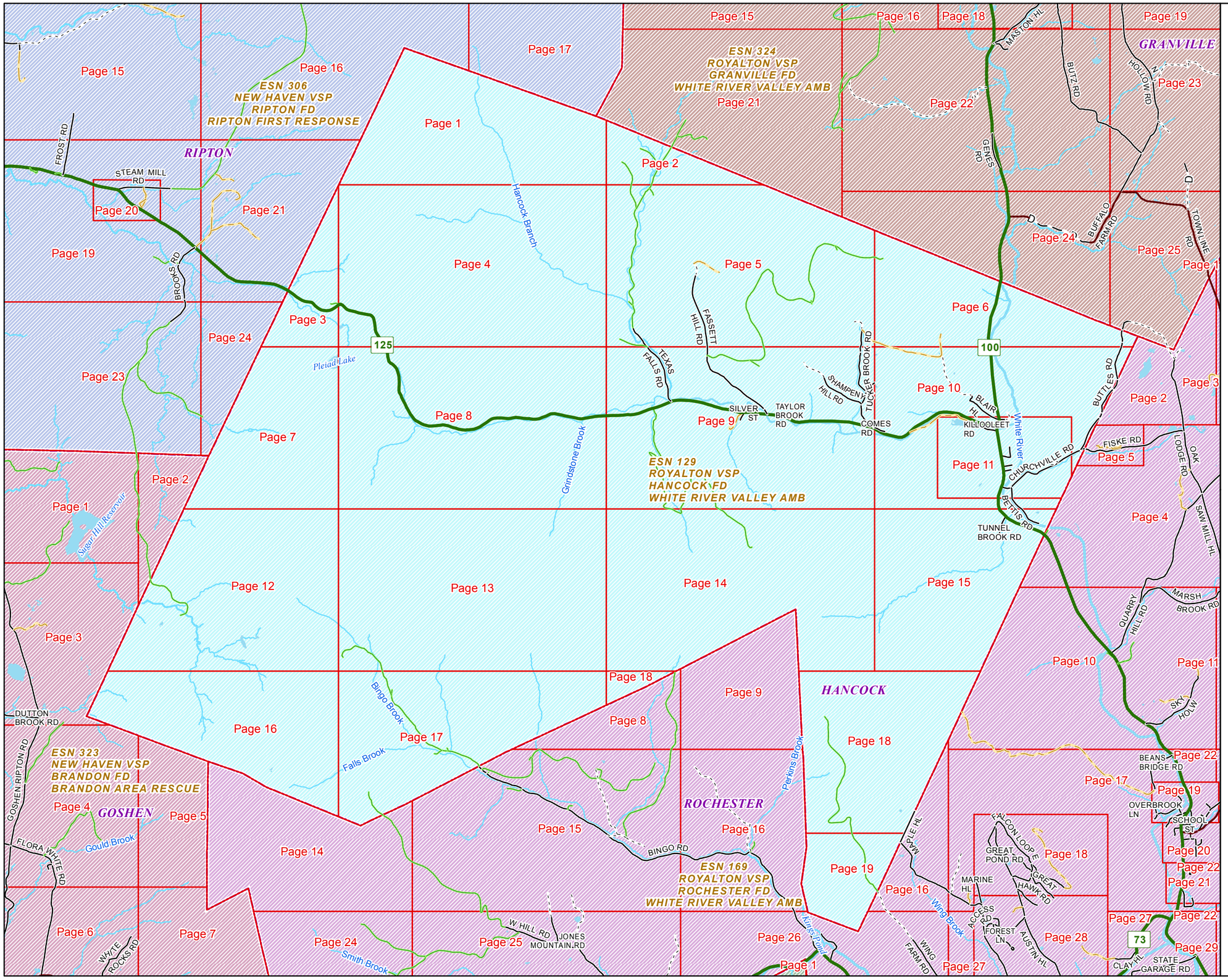


# VERMONT
# E9-1-1 MapBook

## Hancock

**E9-1-1 MapBook with GIS Data**

Use constraints: The 9-1-1 related data layers (Esites, Landmarks, Roads, Driveways, Footprints, Atlas Sheets, ESZ, etc.) were developed and designed for Enhanced 9-1-1 purposes only. The user should understand that the nature of the Enhanced 9-1-1 data layers means they are never complete. **Each municipal government is responsible for maintenance of the E9-1-1 database.** Other data (non-E9-1-1 related) used in the Vermont E9-1-1 MapBook is acquired from the Vermont Center for Geographic Information (VCGI) (vcgi.vermont.gov) and local Regional Planning Commissions.

**Disclaimer:**
This Vermont E9-1-1 MapBook and GIS data is for general reference only. Data layers that appear on the map may or may not be accurate, current or otherwise reliable. The E9-1-1 Board and the State of Vermont make no representations of any kind, including but not limited to the warranties of merchantability or fitness for a particular use, not are any such warranties to be implies with respect to the GIS data and MapBook.

**For Questions/Updates:**
Contact VT Enhanced 9-1-1 Board:
Phone: 802-828-4911
Email: e911.info@vermont.gov
Website: e911.vermont.gov

**5/18/2016**

## -- B --

| | Community | Low | High | Pages |
|---|---|---|---|---|
| BETTIS RD | HANCOCK | 16 | 35 | 10,11,15 |
| BINGO RD | HANCOCK | 0 | 0 | 13,17 |
| BINGO RD | HANCOCK | 0 | 0 | 17 |
| BINGO RD | ROCHESTER | 0 | 3757 | 17 |
| BLAIR HL | HANCOCK | 92 | 357 | 10,11 |
| BOYDEN BROOK RD | HANCOCK | 0 | 0 | 9,14 |
| BROOKS RD | HANCOCK | 0 | 3770 | 2,12 |
| BUTTLES RD | HANCOCK | 0 | 0 | 10 |
| BUTTLES RD | HANCOCK | 0 | 614 | 10 |
| BUTTLES RD | HANCOCK | 0 | 819 | 6,10 |
| BUTTLES RD | HANCOCK | 0 | 0 | 6,25 |
| BUTTLES RD | ROCHESTER | 0 | 656 | 10 |

## -- C --

| | Community | Low | High | Pages |
|---|---|---|---|---|
| CEMETERY RD | HANCOCK | 0 | 0 | 10,11 |
| CEMETERY RD | HANCOCK | 0 | 0 | 11 |
| CHURCHVILLE RD | HANCOCK | 0 | 833 | 10 |
| CHURCHVILLE RD | HANCOCK | 0 | 732 | 10,11 |
| CHURCHVILLE RD | HANCOCK | 0 | 0 | 11 |
| CHURCHVILLE RD | HANCOCK | 96 | 241 | 11 |
| COMES RD | HANCOCK | 0 | 96 | 9,10 |

## -- F --

| | Community | Low | High | Pages |
|---|---|---|---|---|
| FASSETT HILL RD | HANCOCK | 0 | 1620 | 5 |
| FASSETT HILL RD | HANCOCK | 0 | 0 | 9 |
| FASSETT HILL RD | HANCOCK | 0 | 250 | 9 |
| FASSETT HILL RD | HANCOCK | 788 | 1181 | 5,9 |

## -- I --

| | Community | Low | High | Pages |
|---|---|---|---|---|
| ISAACSON DR | HANCOCK | 0 | 80 | 11 |

## -- K --

| | Community | Low | High | Pages |
|---|---|---|---|---|
| KILLOOLEET RD | HANCOCK | 0 | 80 | 11 |
| KILLOOLEET RD EXT | HANCOCK | 350 | 361 | 10,11 |

## -- M --

| | Community | Low | High | Pages |
|---|---|---|---|---|
| MAPLE HL | HANCOCK | 2300 | 2325 | 18,19 |
| MAPLE HL | ROCHESTER | 1766 | 2102 | 19 |
| MOUNTAIN FARM DR | HANCOCK | 11 | 259 | 5 |

## -- N --

| | Community | Low | High | Pages |
|---|---|---|---|---|
| NFR 100 | HANCOCK | 0 | 0 | 5 |
| NFR 100 | HANCOCK | 0 | 0 | 5,6 |
| NFR 100 | HANCOCK | 0 | 0 | 5,9 |
| NFR 100 | HANCOCK | 0 | 0 | 9 |
| NFR 100A | HANCOCK | 0 | 0 | 9 |
| NFR 100B | HANCOCK | 0 | 0 | 5 |
| NFR 100C | HANCOCK | 0 | 0 | 5 |
| NFR 100D | HANCOCK | 0 | 0 | 5 |
| NFR 212 | HANCOCK | 0 | 0 | 5 |
| NFR 34 | HANCOCK | 0 | 0 | 3,4 |
| NFR 39 | GRANVILLE | 0 | 0 | 2,21 |
| NFR 39A | HANCOCK | 0 | 0 | 5 |
| NFR 39B | HANCOCK | 0 | 0 | 2,5 |
| NFR 39C | HANCOCK | 0 | 0 | 2 |
| NFR 39E | HANCOCK | 0 | 0 | 5 |
| NFR 41 | HANCOCK | 0 | 0 | 17 |
| NFR 42B | HANCOCK | 0 | 0 | 17 |
| NFR 42C | HANCOCK | 0 | 0 | 17 |
| NFR 42E | HANCOCK | 0 | 16 | 17 |
| NFR 42H | HANCOCK | 0 | 0 | 17 |
| NFR 64 | HANCOCK | 0 | 0 | 18,19 |

## -- P --

| | Community | Low | High | Pages |
|---|---|---|---|---|
| PIPER BRK | HANCOCK | 0 | 0 | 9 |

## -- R --

| | Community | Low | High | Pages |
|---|---|---|---|---|
| RECREATION DR | HANCOCK | 21 | 45 | 11 |

## -- S --

| | Community | Low | High | Pages |
|---|---|---|---|---|
| SHAMPENY HILL RD | HANCOCK | 0 | 0 | 9 |
| SHAMPENY HILL RD | HANCOCK | 10 | 419 | 9 |
| SILVER ST | HANCOCK | 0 | 72 | 9 |

## -- T --

| | Community | Low | High | Pages |
|---|---|---|---|---|
| TAYLOR BROOK RD | HANCOCK | 0 | 8 | 9 |
| TAYLOR BROOK RD | HANCOCK | 54 | 57 | 9 |
| TAYLOR MDW | HANCOCK | 50 | 155 | 11 |
| TEXAS FALLS RD | HANCOCK | 0 | 0 | 2 |
| TEXAS FALLS RD | HANCOCK | 0 | 0 | 2,5 |
| TEXAS FALLS RD | HANCOCK | 0 | 0 | 5 |
| TEXAS FALLS RD | HANCOCK | 81 | 121 | 5 |
| TEXAS FALLS RD | HANCOCK | 81 | 121 | 5,9 |
| TOWN HWY 7 | HANCOCK | 0 | 0 | 10 |
| TUCKER BROOK RD | HANCOCK | 0 | 1095 | 5 |
| TUCKER BROOK RD | HANCOCK | 0 | 0 | 5,9 |
| TUCKER BROOK RD | HANCOCK | 0 | 0 | 9 |
| TUCKER BROOK RD | HANCOCK | 0 | 190 | 9 |
| TUCKER BROOK RD | HANCOCK | 0 | 367 | 9 |
| TUCKER BROOK RD EXT | HANCOCK | 0 | 89 | 9,10 |
| TUNNEL BROOK RD | HANCOCK | 72 | 203 | 15 |

## -- V --

| | Community | Low | High | Pages |
|---|---|---|---|---|
| VIRGIN AVE | HANCOCK | 16 | 69 | 11 |
| VT ROUTE 100 | GRANVILLE | 2823 | 2856 | 6,24 |
| VT ROUTE 100 | HANCOCK | 0 | 589 | 10,11,15 |
| VT ROUTE 100 | HANCOCK | 0 | 815 | 11 |
| VT ROUTE 100 | HANCOCK | 0 | 1205 | 11 |
| VT ROUTE 100 | HANCOCK | 134 | 327 | 15 |
| VT ROUTE 100 | HANCOCK | 725 | 783 | 11 |
| VT ROUTE 100 | HANCOCK | 882 | 919 | 11 |
| VT ROUTE 100 | HANCOCK | 976 | 1143 | 11 |
| VT ROUTE 100 | HANCOCK | 1217 | 1239 | 11 |
| VT ROUTE 100 | HANCOCK | 1295 | 2333 | 6,10,11 |
| VT ROUTE 125 | HANCOCK | 0 | 0 | 10 |
| VT ROUTE 125 | HANCOCK | 0 | 0 | 3 |
| VT ROUTE 125 | HANCOCK | 0 | 6886 | 3,4 |
| VT ROUTE 125 | HANCOCK | 0 | 0 | 9 |
| VT ROUTE 125 | HANCOCK | 0 | 2091 | 9 |
| VT ROUTE 125 | HANCOCK | 0 | 0 | 9,10 |
| VT ROUTE 125 | HANCOCK | 3 | 829 | 10,11 |
| VT ROUTE 125 | HANCOCK | 1210 | 1897 | 9 |
| VT ROUTE 125 | HANCOCK | 2189 | 2277 | 9 |
| VT ROUTE 125 | HANCOCK | 2365 | 2927 | 9 |
| VT ROUTE 125 | HANCOCK | 3021 | 3142 | 9 |
| VT ROUTE 125 | HANCOCK | 3223 | 6695 | 4,8,9 |

## -- W --

| | Community | Low | High | Pages |
|---|---|---|---|---|
| WINDIGO RD | HANCOCK | 0 | 0 | 5 |
| WINDIGO RD | HANCOCK | 0 | 173 | 5,6 |
| WINDIGO RD EXT | HANCOCK | 0 | 0 | 6,10 |
| WINDIGO RD EXT | HANCOCK | 0 | 952 | 6,10 |
| WING FARM RD | ROCHESTER | 0 | 1542 | 19 |

# Legend

**ESITES**

**SITETYPE**

- **COMMERCIAL
- **CULTURAL
- **EDUCATIONAL
- **GOVERNMENT
- **INDUSTRIAL
- **OTHER COMMERCIAL
- **PUBLIC GATHERING
- **UTILITY
- ABANDONED
- ACCESS POINT
- ACCESSORY BARN
- ACCESSORY BUILDING
- AIR SUPPORT / MAINTENANCE FACILITY
- AIR TRAFFIC CONTROL CENTER / COMMAND CENTER
- AIRPORT TERMINAL
- AMBULANCE SERVICE
- AUDITORIUM / CONCERT HALL / THEATER / OPERA HOUSE
- BANK
- BOAT RAMP / DOCK
- BORDER CROSSING
- BORDER PATROL
- BREWERY
- BUS STATION / DISPATCH FACILITY
- CAMP
- CAMPGROUND
- CEMETERY
- CITY / TOWN HALL
- COAST GUARD
- COLLEGE / UNIVERSITY
- COMMERCIAL CONSTRUCTION SERVICE
- COMMERCIAL FARM
- COMMERCIAL GARAGE
- COMMERCIAL W/RESIDENCE
- COMMUNICATION BOX
- COMMUNICATION TOWER
- COMMUNITY / RECREATION FACILITY
- CONDOMINIUM
- COURT HOUSE
- CUSTOMS SERVICE
- DAY CARE FACILITY
- DEVELOPMENT SITE
- EBS TOWER
- EMERGENCY PHONE / CALLBOX
- FAIR / EXHIBITION/ RODEO GROUNDS
- FERRY TERMINAL / DISPATCH FACILITY
- FIRE STATION
- FISH FARM / HATCHERY
- FITNESS FACILITY
- FOOD DISTRIBUTION CENTER
- GAS STATION
- GATED W/BUILDING
- GATED W/O BUILDING
- GOLF COURSE
- GRAVEL PIT / QUARRY / MINE
- GREENHOUSE / NURSERY
- GROCERY STORE
- HARBOR / MARINA
- HAZARDOUS MATERIALS FACILITY
- HAZARDOUS STORAGE FACILITY
- HEALTH CLINIC
- HELIPAD / HELIPORT / HELISPOT
- HISTORIC SITE / POINT OF INTEREST
- HOSPITAL / MEDICAL CENTER
- HOUSE OF WORSHIP
- HYDROELECTRIC FACILITY
- ICE ARENA
- INSTITUTIONAL RESIDENCE / DORM / BARRACKS
- LANDFILL
- LAW ENFORCEMENT
- LIBRARY
- LODGING B&B / HOTEL / MOTEL / INN
- LOOKOUT TOWER
- LUMBER MILL / SAW MILL
- MANUFACTURING FACILITY
- MOBILE HOME
- MORGUE
- MULTI-FAMILY DWELLING
- MUSEUM
- NATIONAL GUARD /
- NUCLEAR FACILITY
- NURSING HOME / LONG TERM CARE
- OFFICE BUILDING
- OIL / GAS FACILITY
- OTHER
- OTHER RESIDENTIAL
- OUTPATIENT CLINIC
- PARK AND RIDE / COMMUTER
- PHARMACY
- PICNIC AREA
- POST OFFICE
- PRISON / CORRECTIONAL FACILITY
- PRIVATE AND EXPRESS SHIPPING FACILITY
- PSAP
- PUBLIC BEACH
- PUBLIC TELEPHONE
- PUBLIC WATER SUPPLY INTAKE
- PUBLIC WATER SUPPLY WELL
- PUMP STATION
- RACE TRACK / DRAGSTRIP
- RAILROAD STATION
- RESIDENTIAL FARM
- REST STOP / ROADSIDE PARK
- RESTAURANT
- RETAIL FACILITY
- RV HOOKUP
- SCHOOL K / 12
- SEASONAL HOME
- SHOOTING RANGE
- SINGLE FAMILY DWELLING
- SKI AREA / ALPINE
- SOLAR FACILITY
- SPORTS ARENA /
- STATE CAPITOL
- STATE GARAGE
- STATE GOVERNMENT FACILITY
- STATE PARK
- STORAGE UNITS
- SUBSTATION
- SUGARHOUSE
- TEMPORARY STRUCTURE
- TOWN GARAGE
- TOWN OFFICE
- TRAILHEAD
- TRANSFER STATION
- UNKNOWN
- US FOREST FACILITY
- US GOVERNMENT FACILITY
- UTILITY POLE W/PHONE
- VETERINARY HOSPITAL / CLINIC
- VISITOR / INFORMATION CENTER
- WAREHOUSE
- WASTE / BIOMASS FACILITY
- WASTEWATER TREATMENT PLANT
- WATER TANK
- WATER TOWER
- WIND FACILITY / WIND TOWER
- YOUTH CAMP

# Legend

## Roads

- Interstate Highway
- US Highway
- State Highway
- County Highway
- Town Highway Class 1
- Town Highway Class 2
- Town Highway Class 3
- Town Highway Class 4
- Private
- Driveway
- D — — D - Discontinued Road
- LT- - - -LT Legal Trail
- Ferry
- Military - no public access
- National Forest Highway
- State Forest Highway
- Proposed
- Unknown
- Driveways

## Hydrants

- Drafting Site
- Dry Hydrant
- Municipal Hydrant
- Pressurized Hydrant

## Townline

## Emergency Service Zones

## FootPrints

- Airport
- Alpine Trail Easiest
- Alpine Trail Intermediate
- Alpine Trail Advanced
- Alpine Trail Expert
- Alpine Glade Marked
- Alpine Glade Not Marked
- Golf Course
- Quarry
- Shopping Center

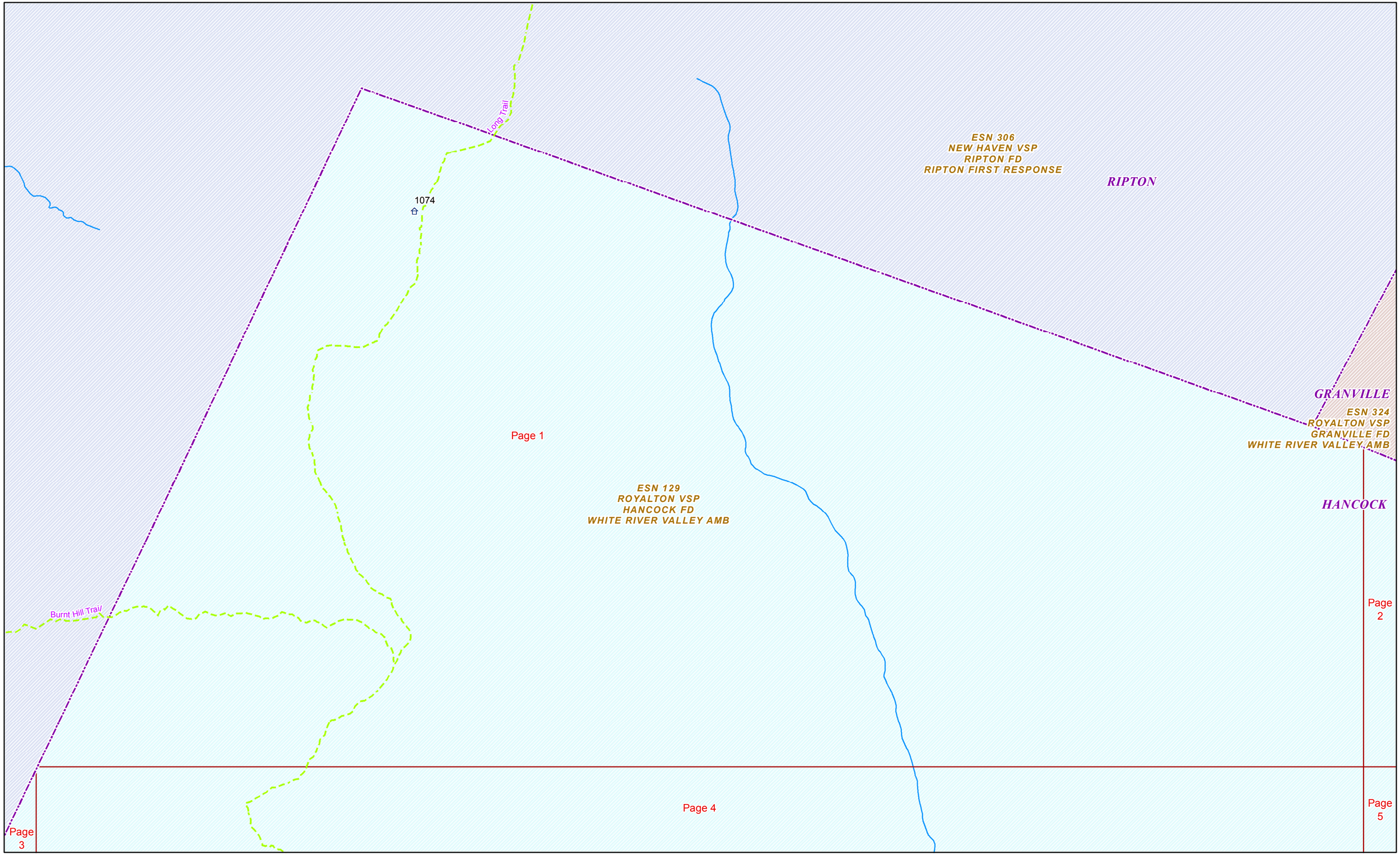


 Date: 5/18/2016 1 in = 798 feet

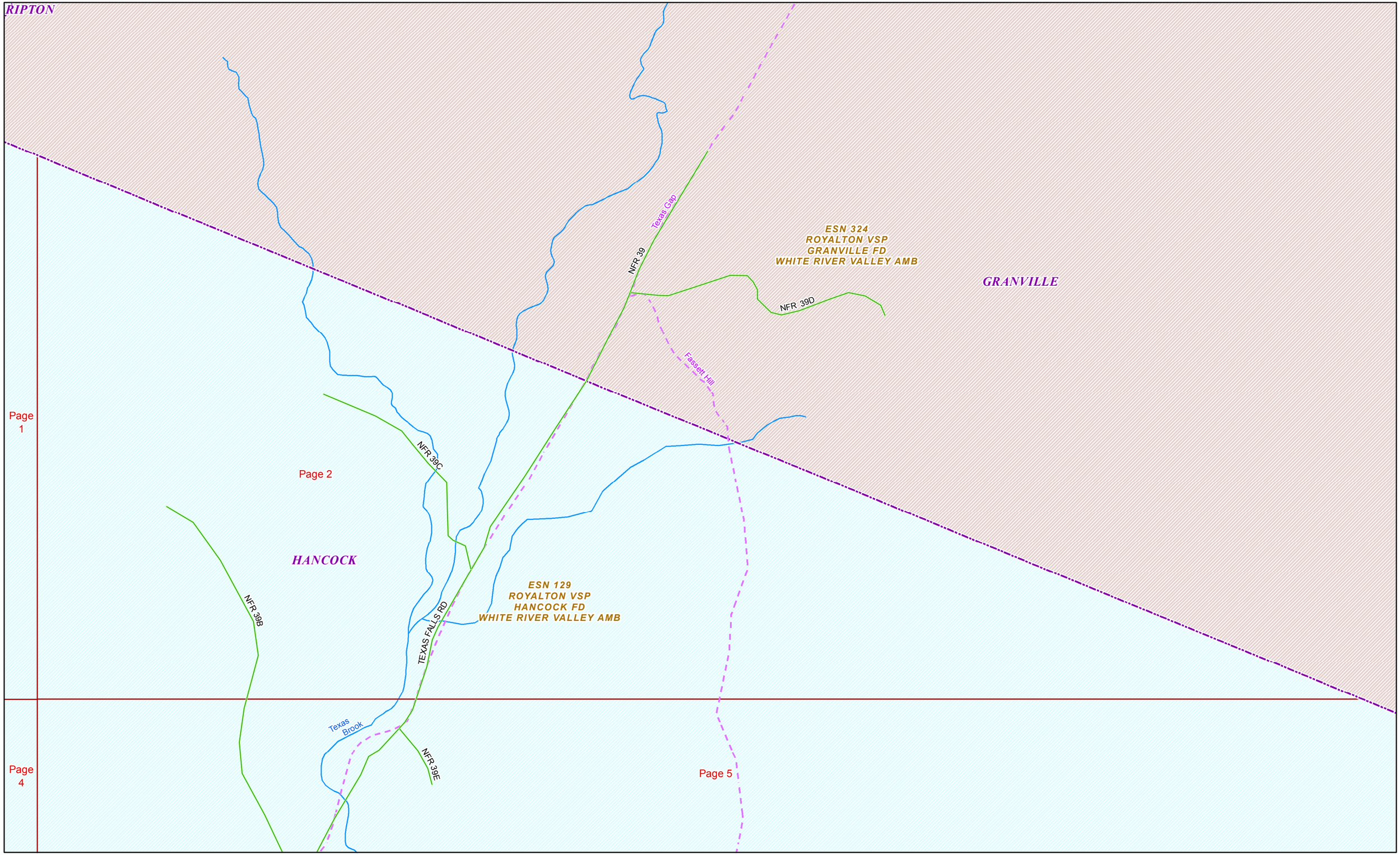




Date: 5/18/2016

1 in = 469 feet

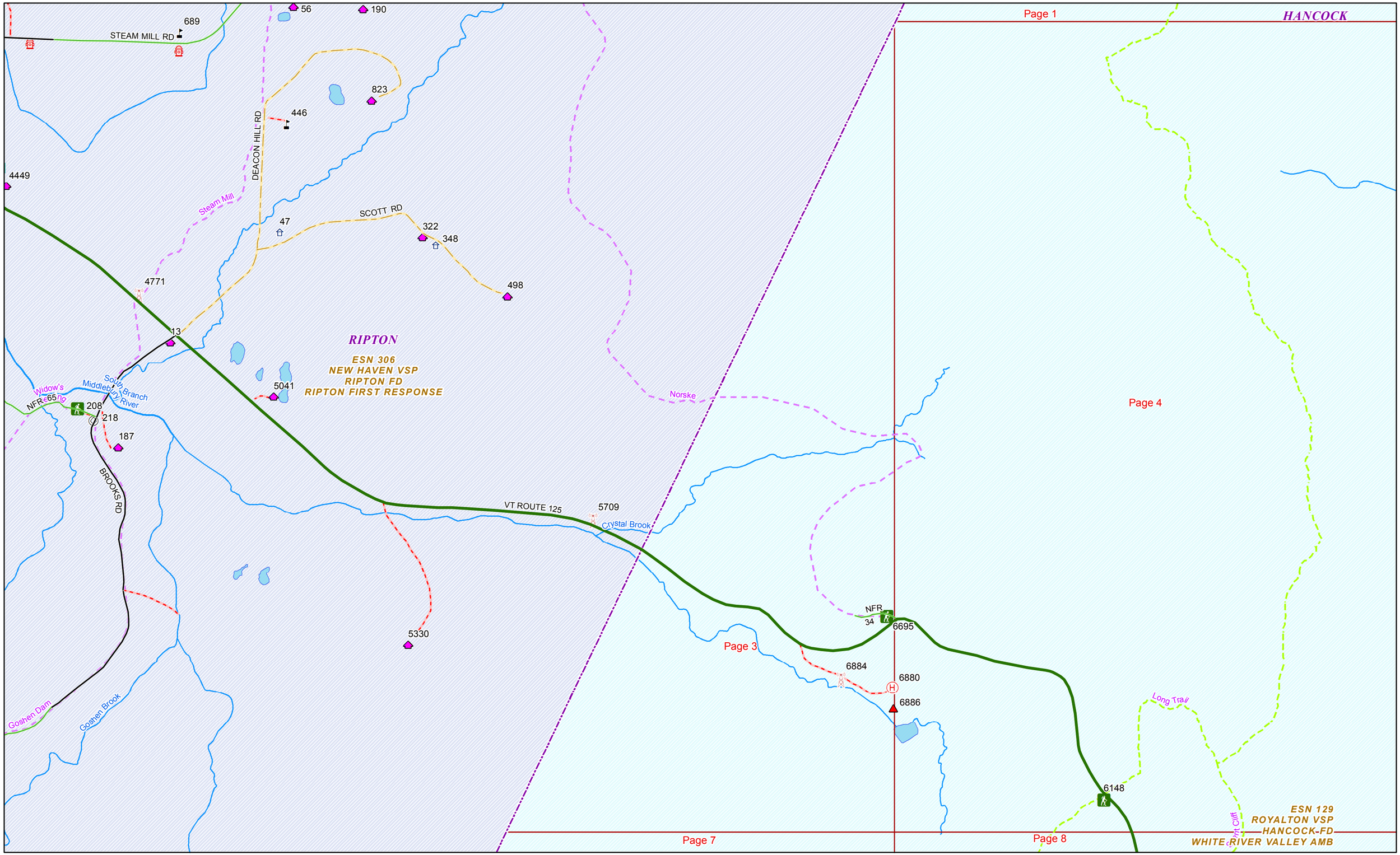




Date: 5/18/2016

1 in = 790 feet

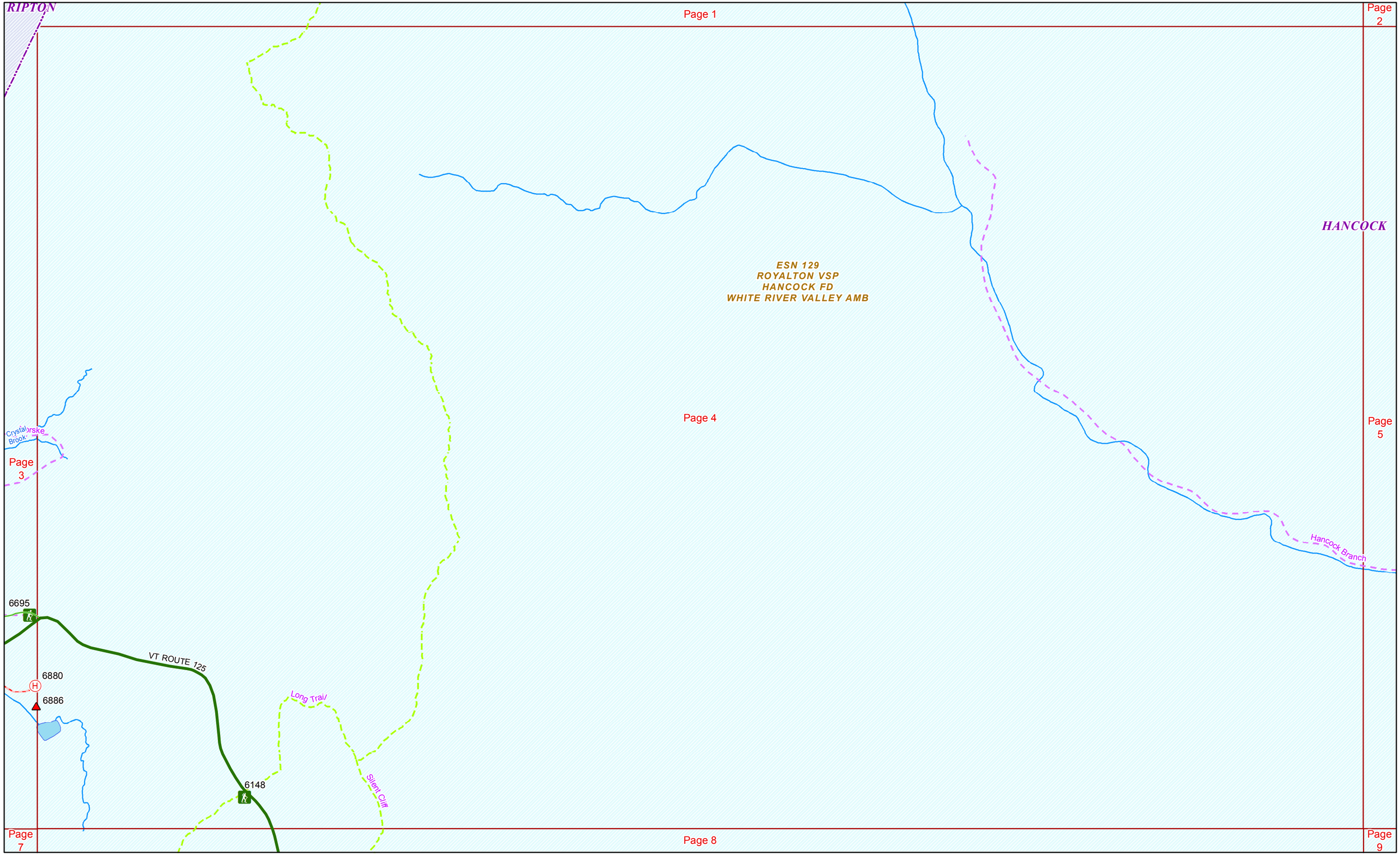


Page 4 Date: 5/18/2016 1 in = 798 feet

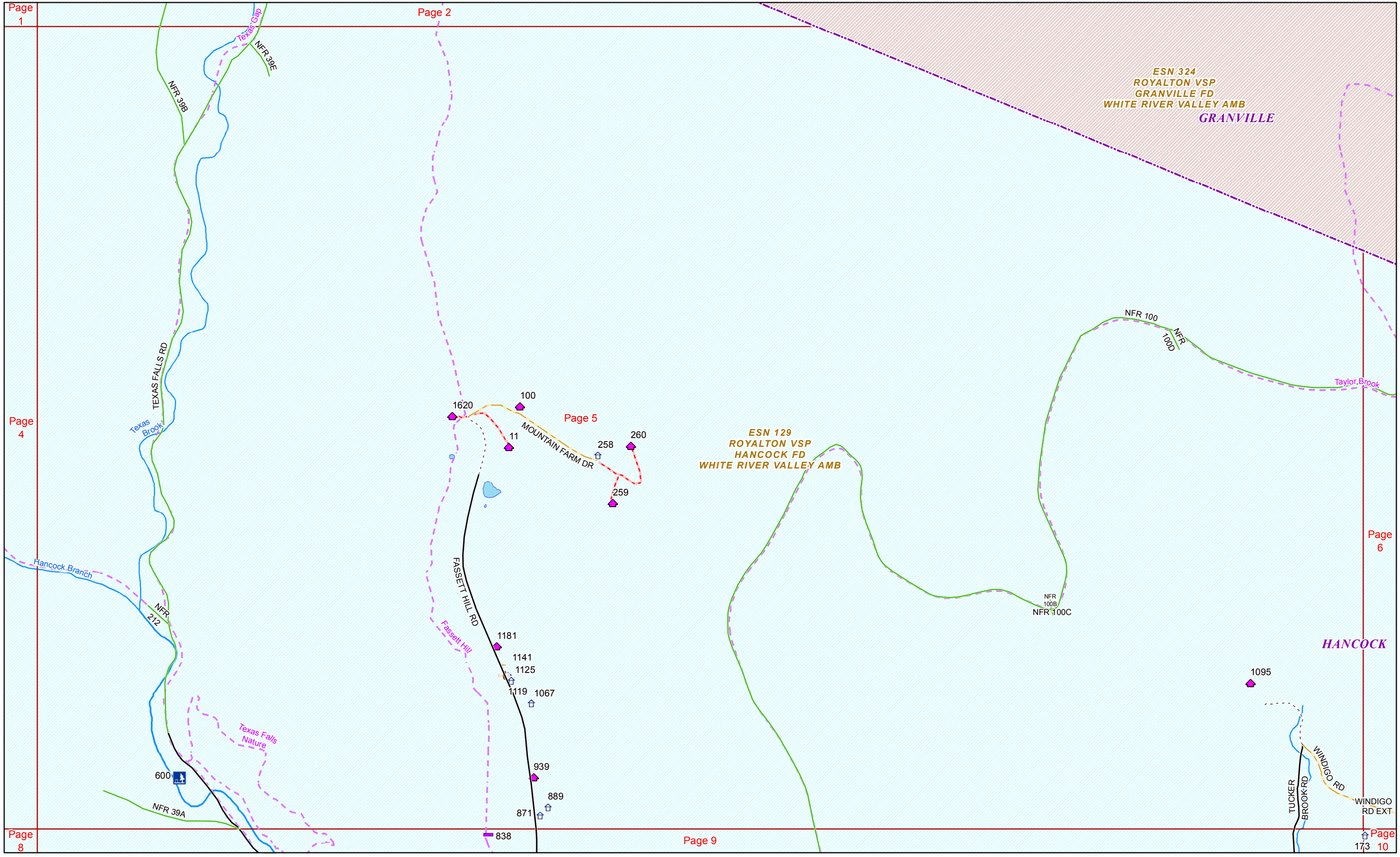


Page 5

Date: 5/18/2016

1 in = 798 feet

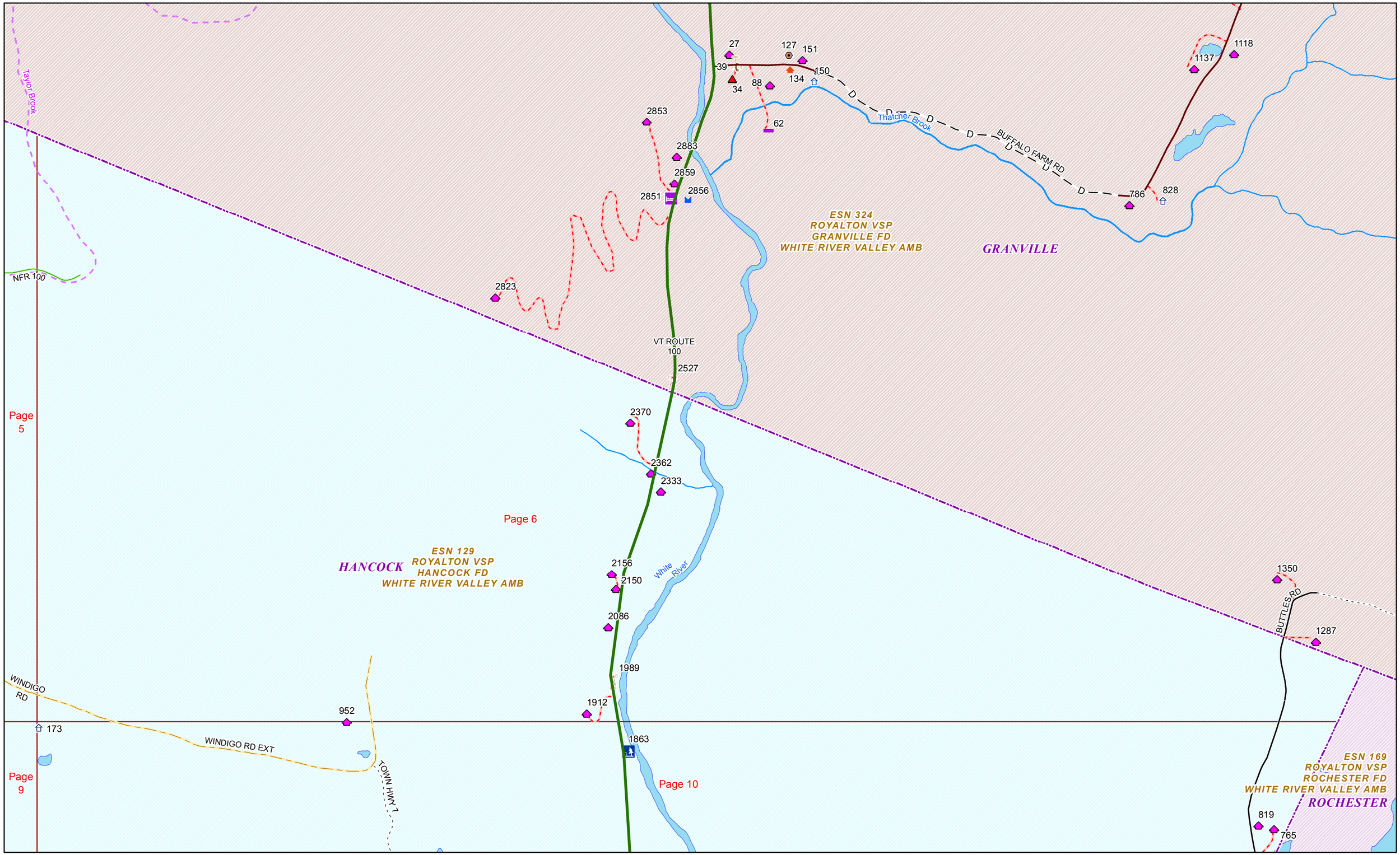




Date: 5/18/2016

1 in = 785 feet

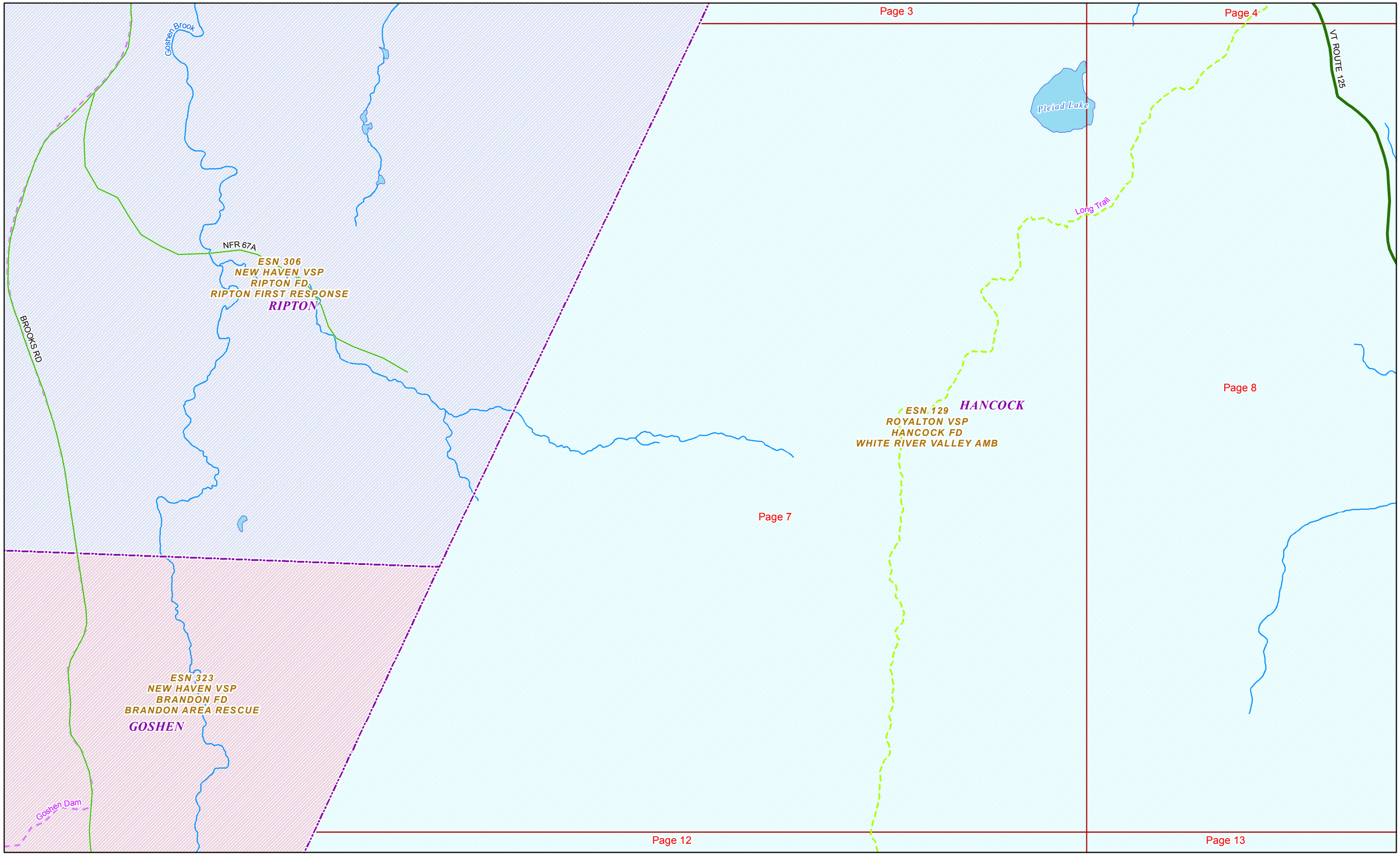




Date: 5/18/2016

1 in = 792 feet

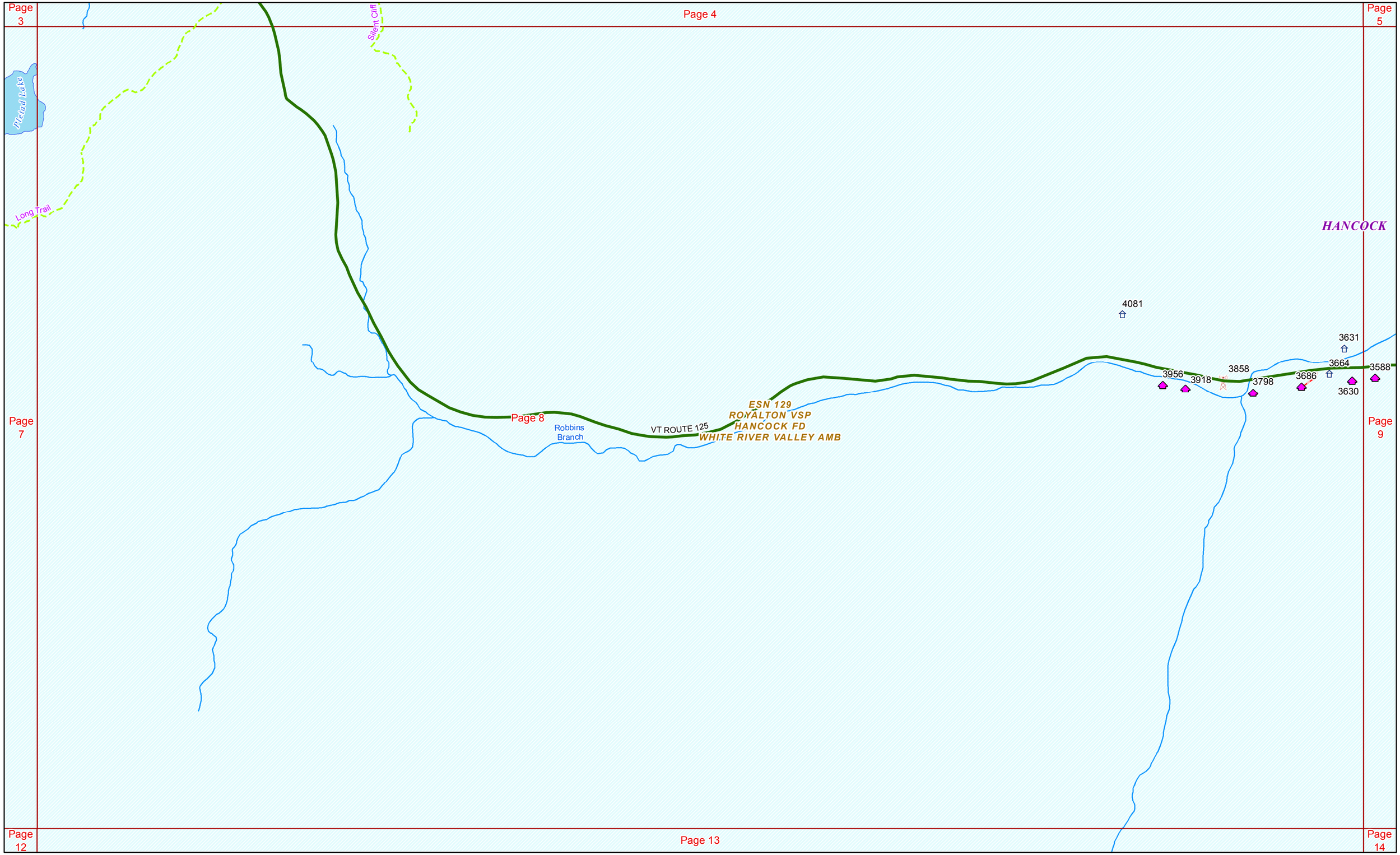




Date: 5/18/2016

1 in = 798 feet

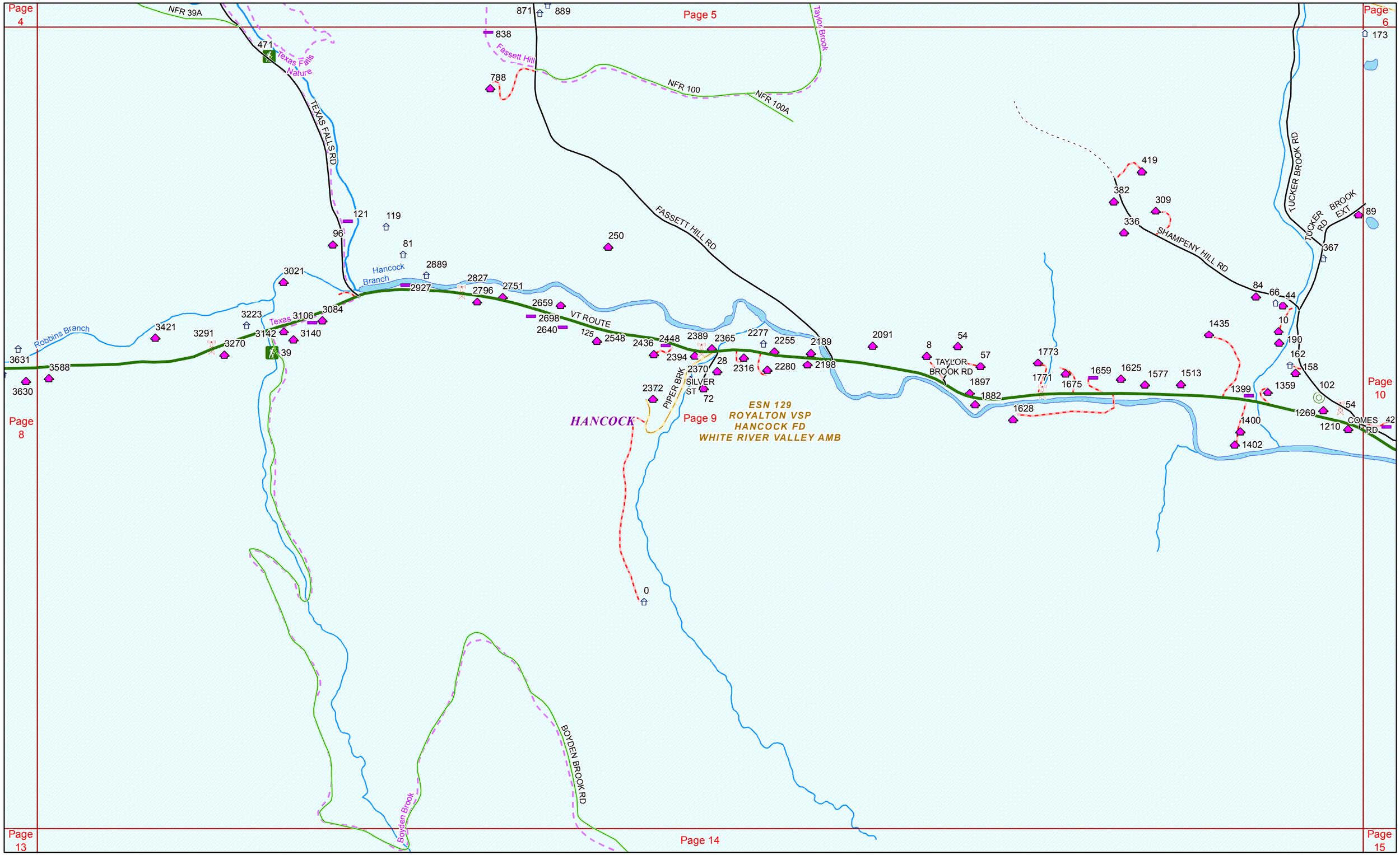




Date: 5/18/2016

1 in = 798 feet

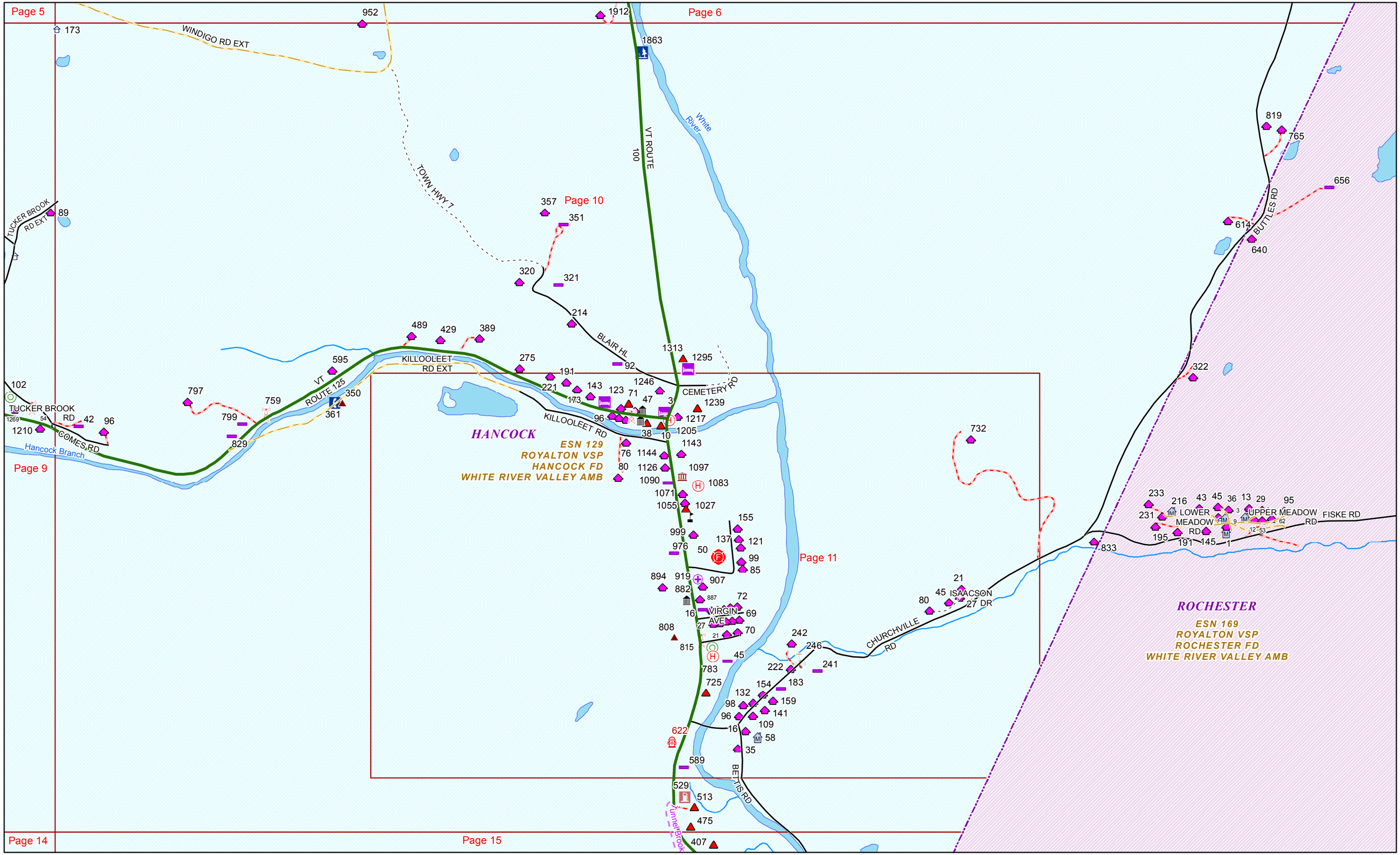


Page 10 Date: 5/18/2016 1 in = 792 feet

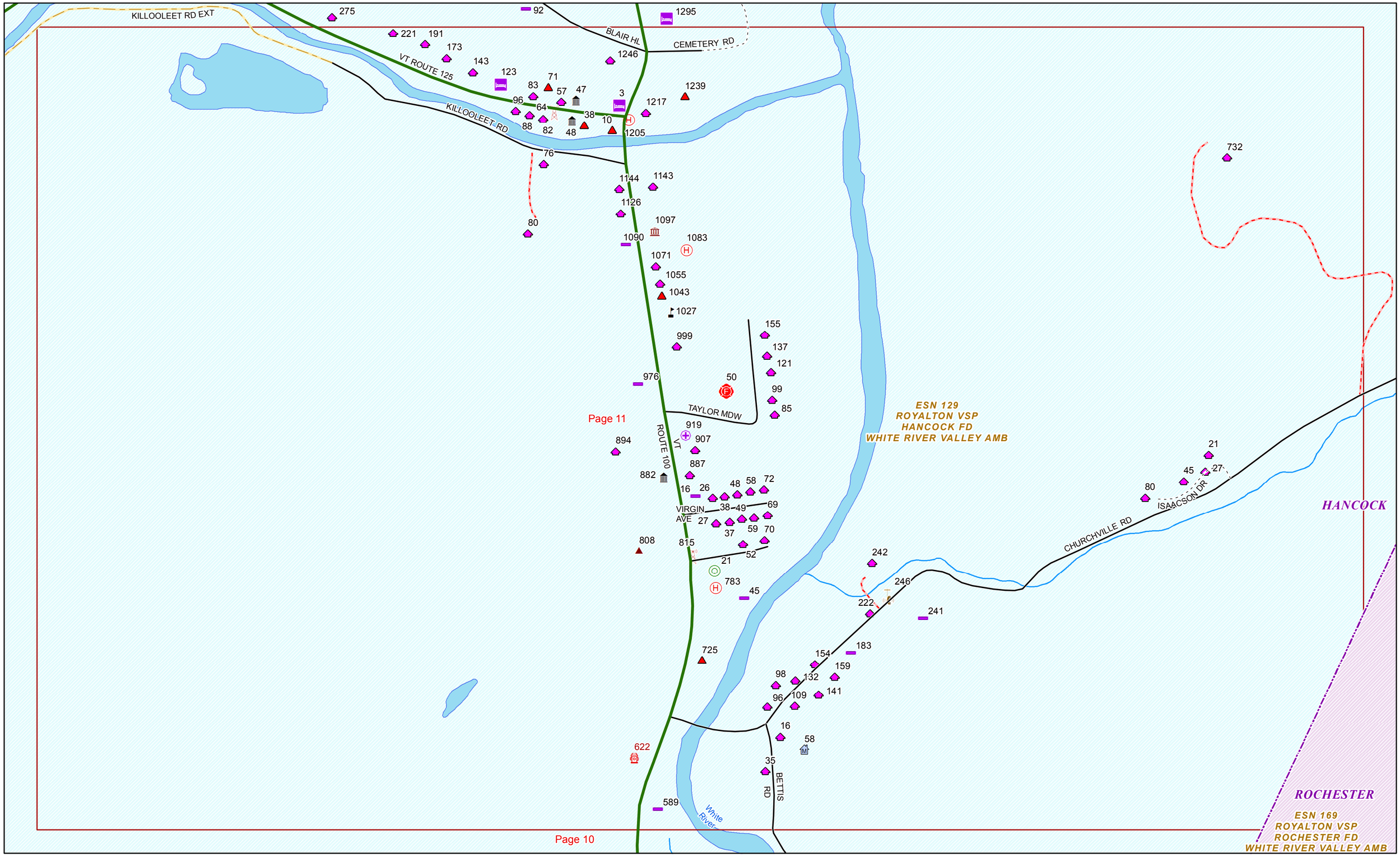


Page 11 Date: 5/18/2016 1 in = 399 feet

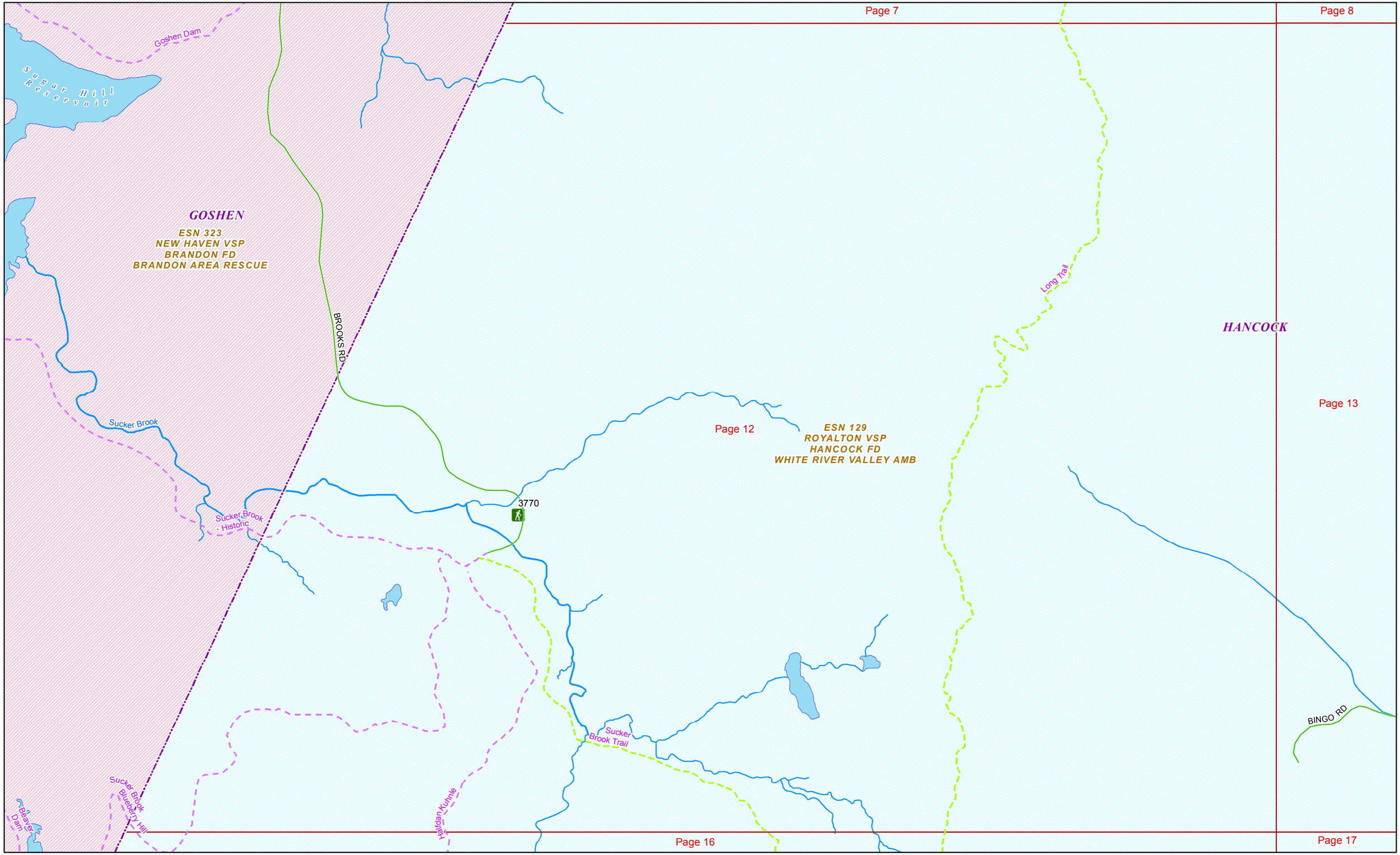




Date: 5/18/2016

1 in = 792 feet

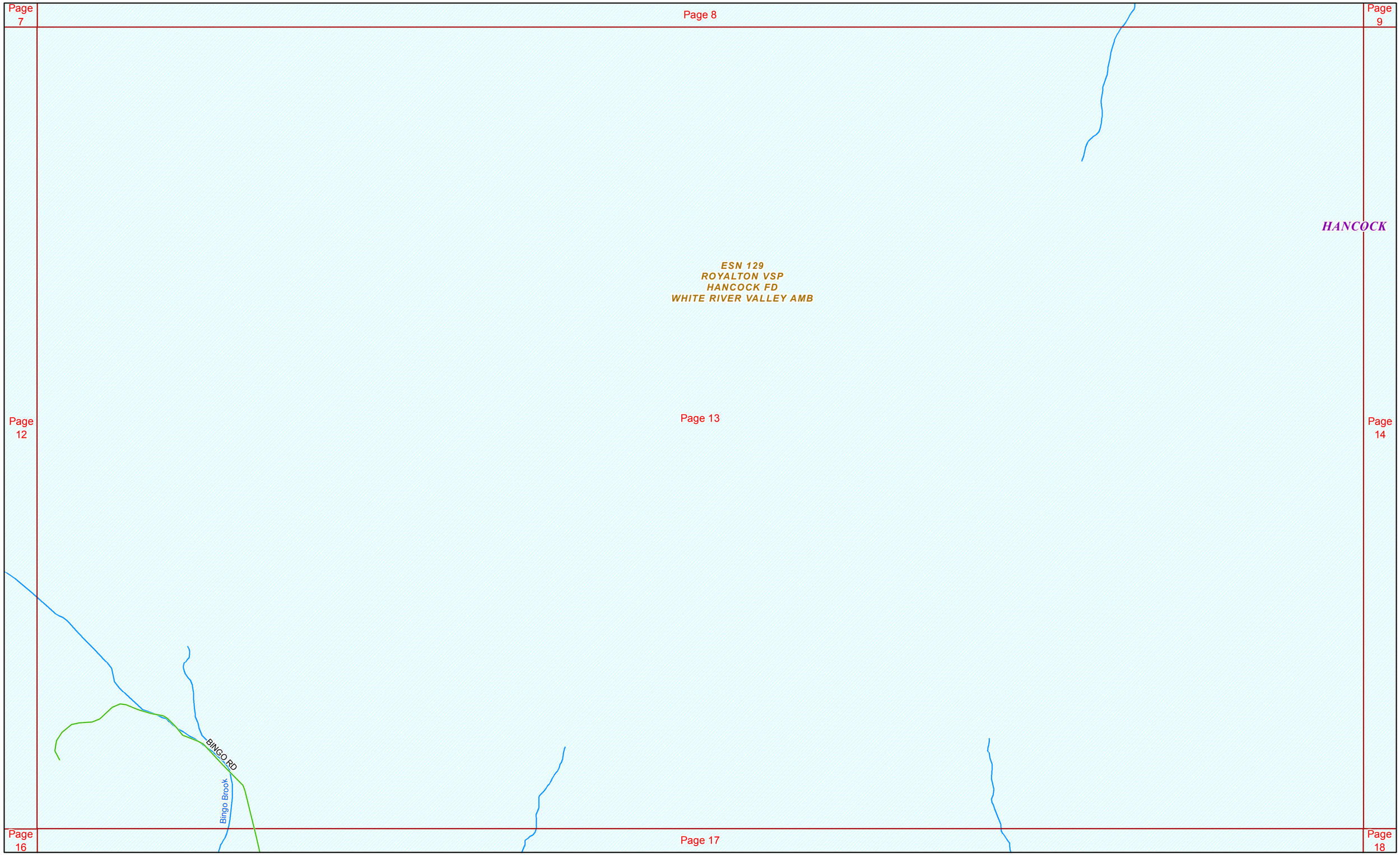




Date: 5/18/2016

1 in = 798 feet

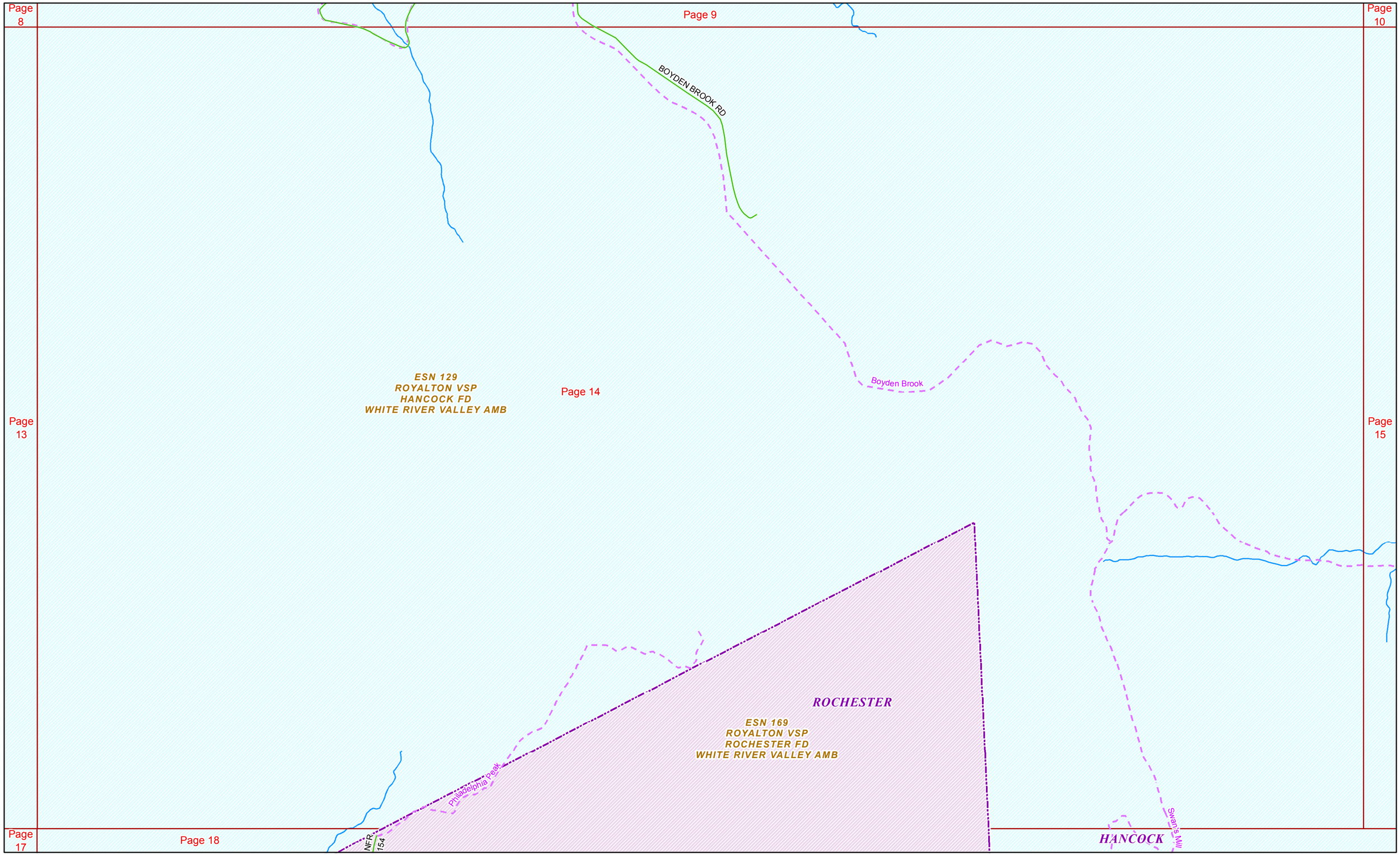


Page 14 Date: 5/18/2016 1 in = 798 feet

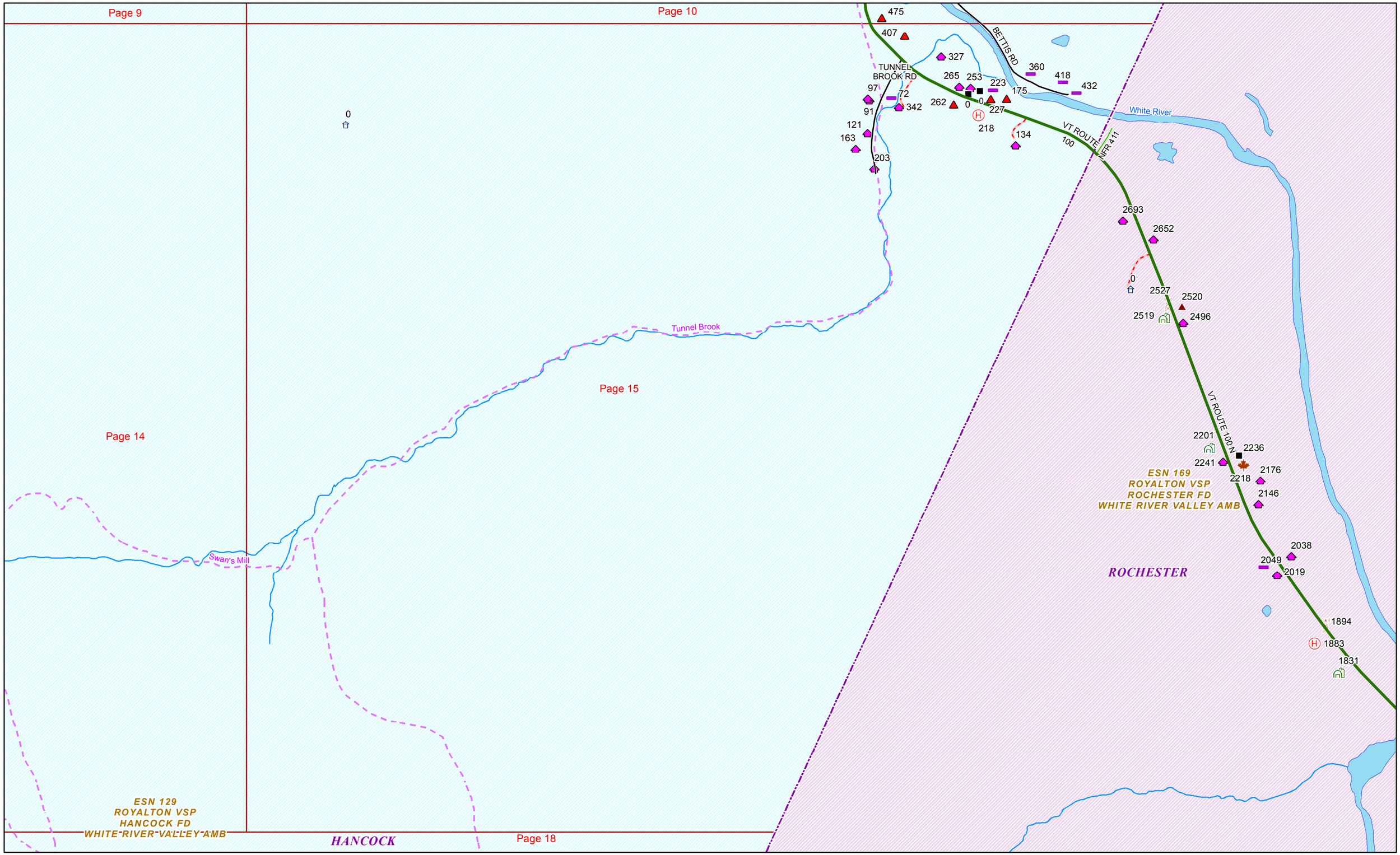


Page 15 Date: 5/18/2016 1 in = 792 feet

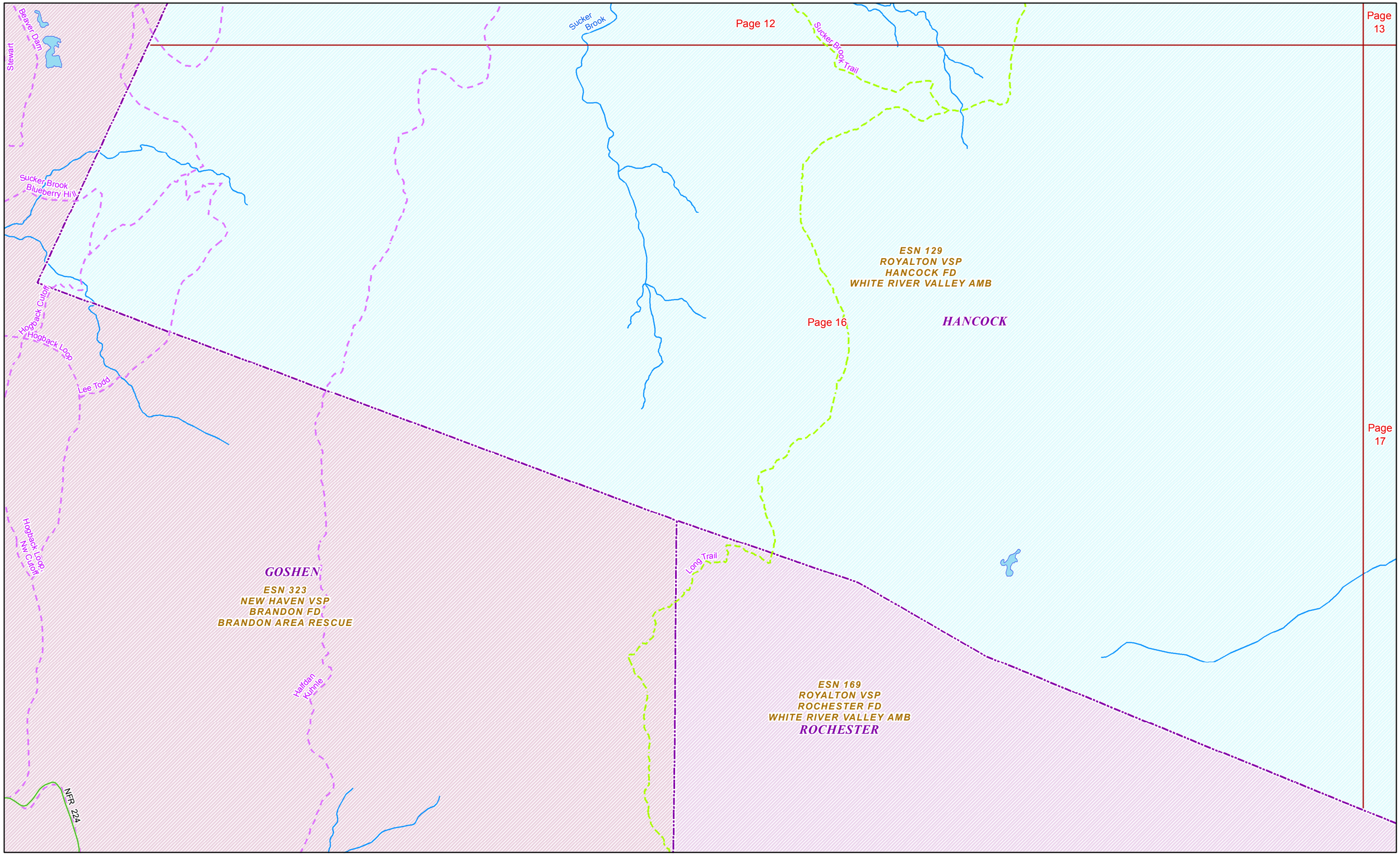




Date: 5/18/2016

1 in = 751 feet

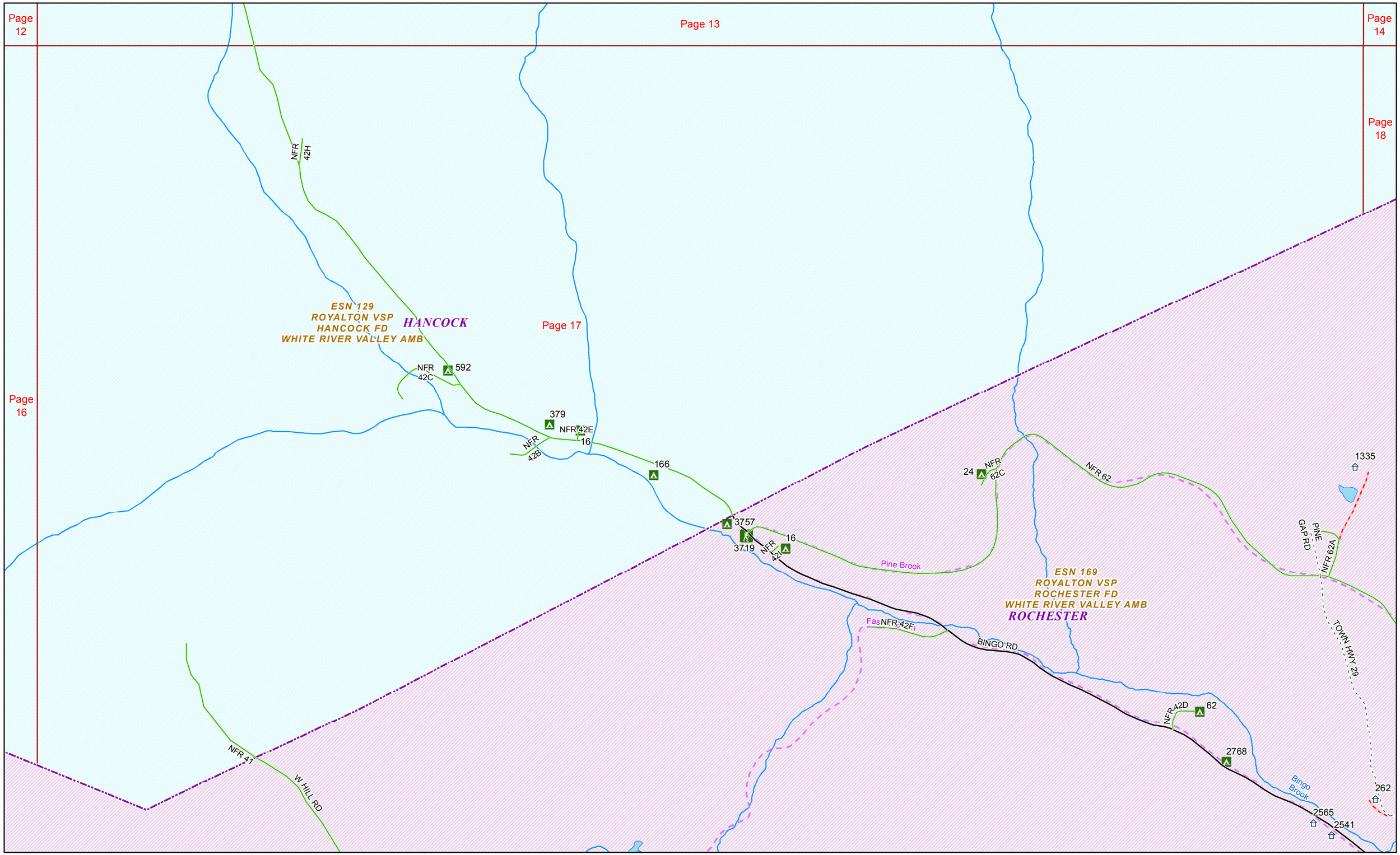


Page 17 Date: 5/18/2016 1 in = 798 feet

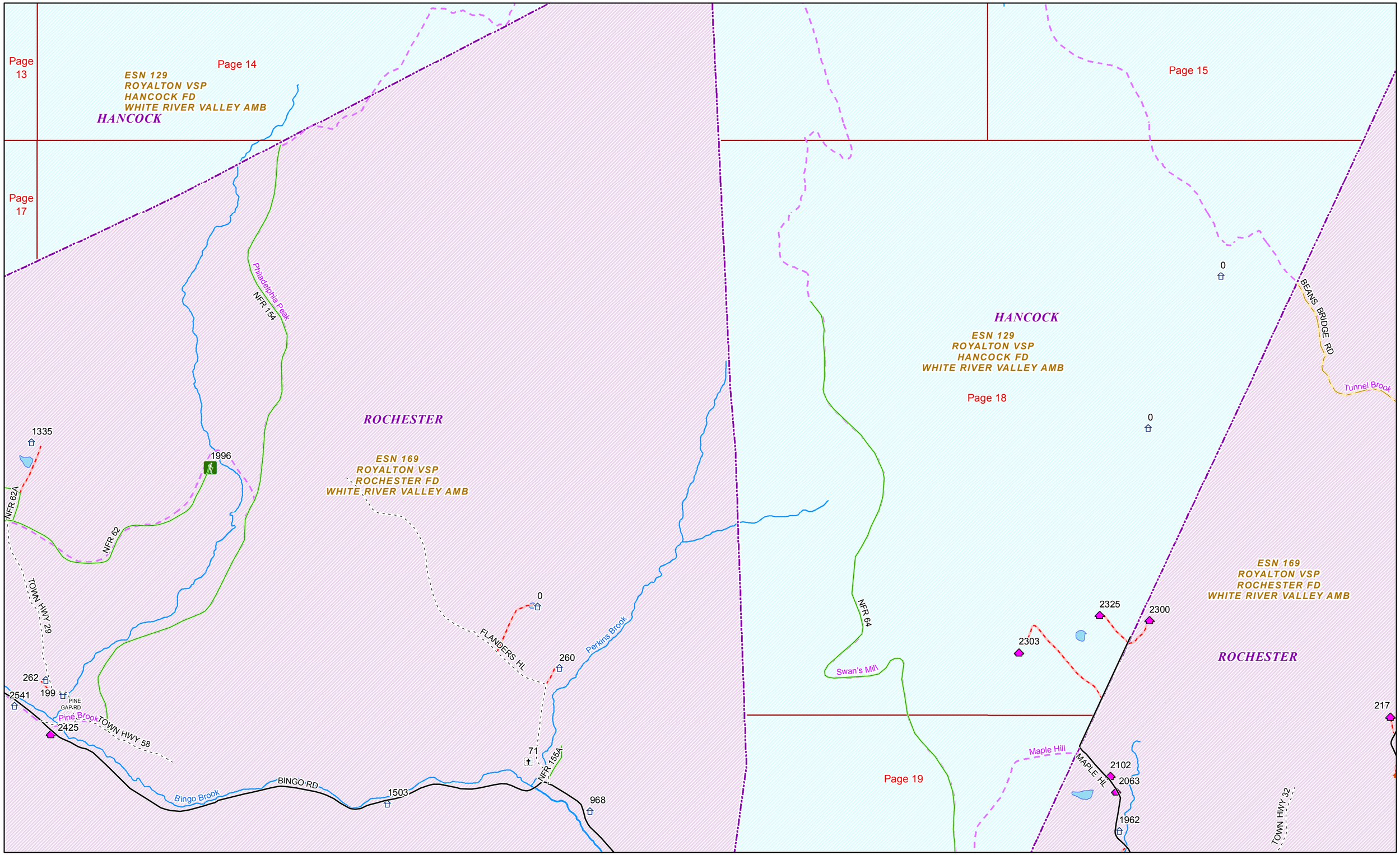


Page 18 Date: 5/18/2016 1 in = 1,114 feet

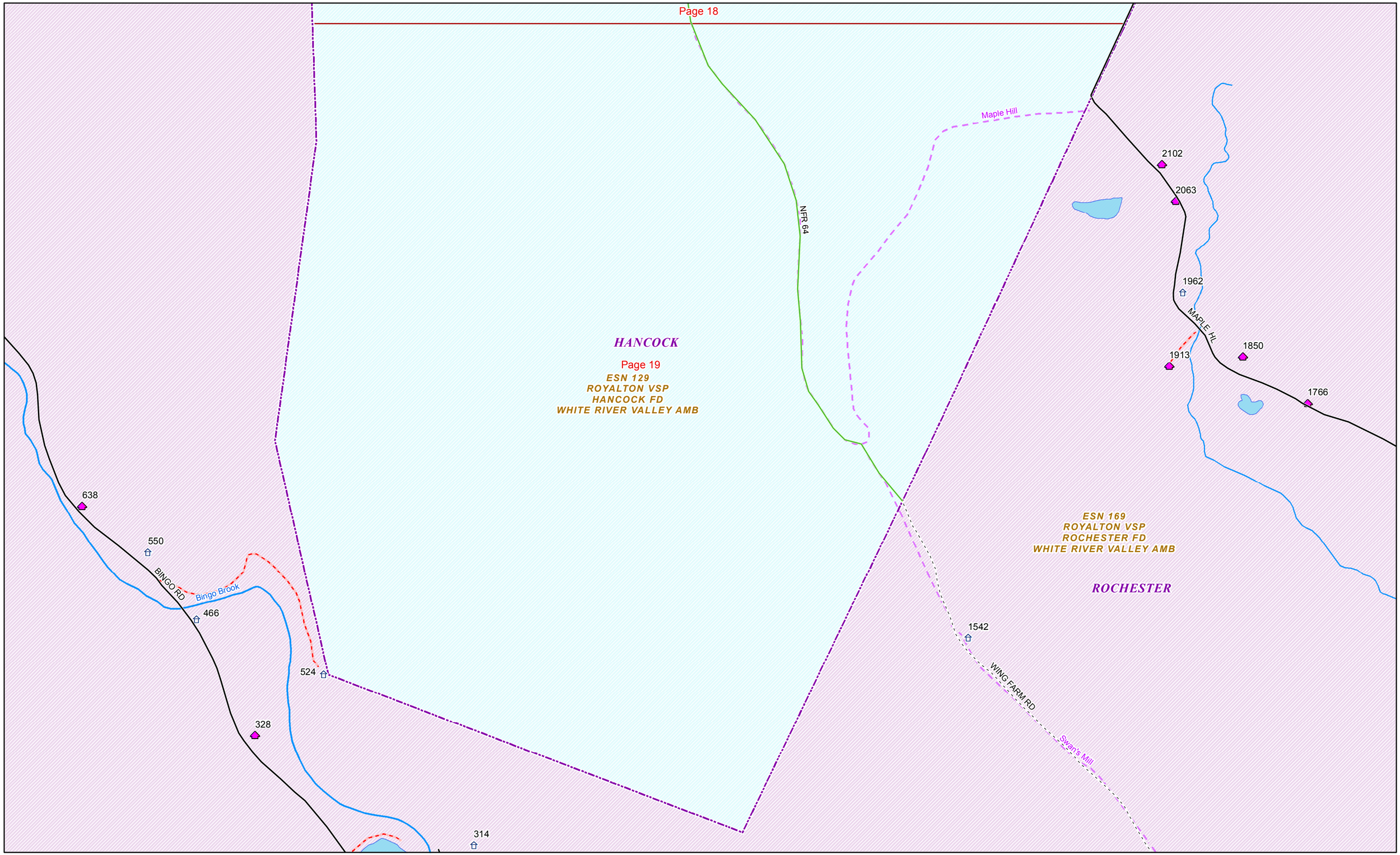




Date: 5/18/2016

1 in = 480 feet