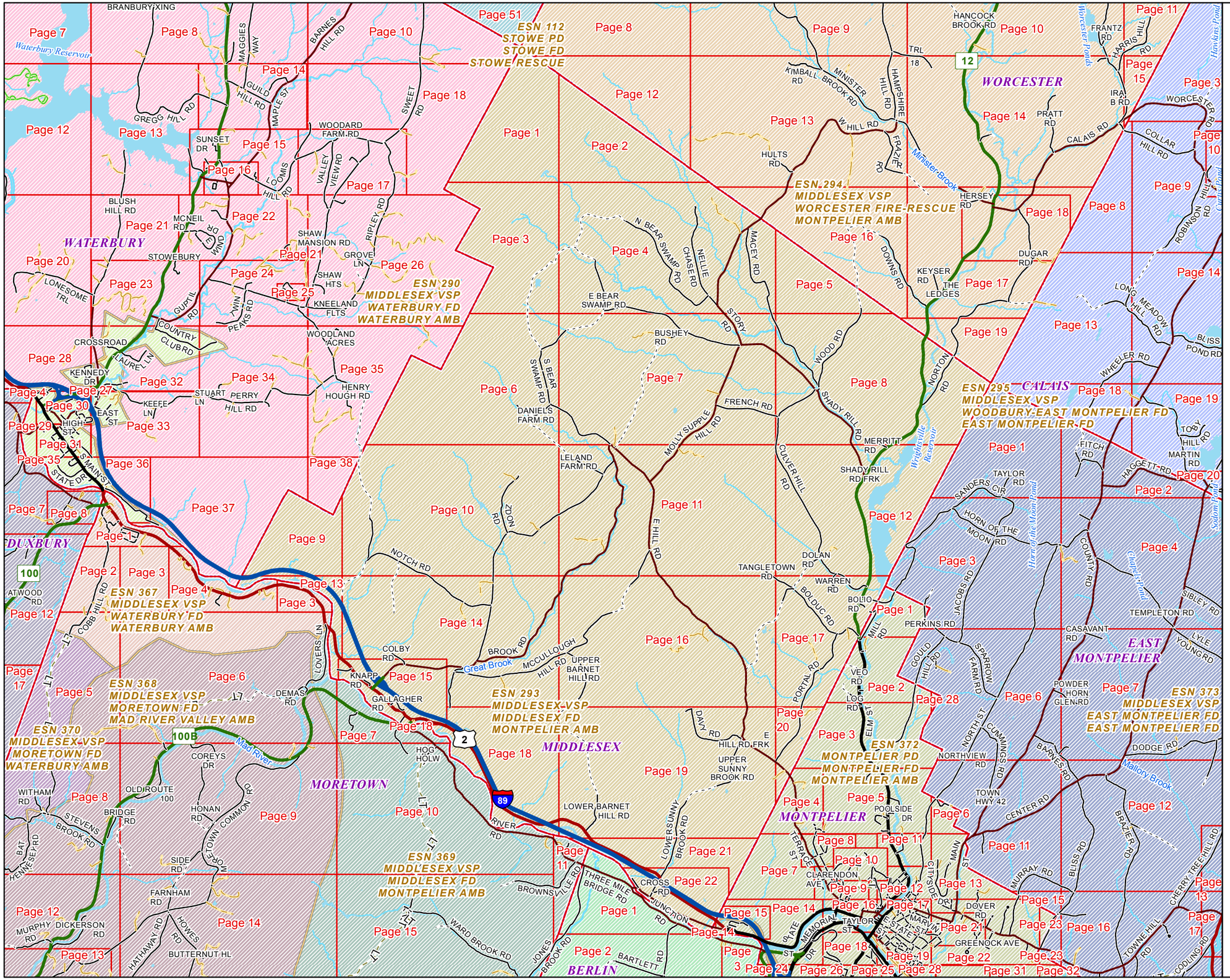

VERMONT
E9-1-1 MapBook

Middlesex

E9-1-1 MapBook with GIS Data

Use constraints: The 9-1-1 related data layers (Esites, Landmarks, Roads, Driveways, Footprints, Atlas Sheets, ESZ, etc.) were developed and designed for Enhanced 9-1-1 purposes only. The user should understand that the nature of the Enhanced 9-1-1 data layers means they are never complete. **Each municipal government is responsible for maintenance of the E9-1-1 database.**Other data (non-E9-1-1 related) used in the Vermont E9-1-1 MapBook is acquired from the Vermont Center for Geographic Information (VCGI) (vcgi.vermont.gov) and local Regional Planning Commissions.

Disclaimer:
This Vermont E9-1-1 MapBook and GIS data is for general reference only. Data layers that appear on the map may or may not be accurate, current or otherwise reliable. The E9-1-1 Board and the State of Vermont make no representations of any kind, including but not limited to the warranties of merchantability or fitness for a particular use, not are any such warranties to be implies with respect to the GIS data and MapBook.

For Questions/Updates:
Contact VT Enhanced 9-1-1 Board:
Phone: 802-828-4911
Email: e911.info@vermont.gov
Website: e911.vermont.gov

5/19/2016

	Community	Low	High	Pages
-- B --				
BAILEY MEADOWS RD	MIDDLESEX	15	30	22
BOLDUC RD	MIDDLESEX	68	140	17
BOLDUC RD	MIDDLESEX	0	48	17
BOLDUC RD	MIDDLESEX	1	34	17
BOLDUC RD	MIDDLESEX	239	246	17
BOLDUC RD	MIDDLESEX	358	412	16,17
BOLIO RD	MIDDLESEX	0	11	17
BROOK RD	MIDDLESEX	77	224	11
BROOK RD	MIDDLESEX	255	606	11,14,16
BUSHEY RD	MIDDLESEX	0	12	7
BUSHEY RD	MIDDLESEX	33	306	7
-- C --				
CENTER RD	MIDDLESEX	0	872	11
CENTER RD	MIDDLESEX	0	1021	11
CENTER RD	MIDDLESEX	0	263	14
CENTER RD	MIDDLESEX	0	0	15
CENTER RD	MIDDLESEX	0	0	7,11
CENTER RD	MIDDLESEX	58	69	15
CENTER RD	MIDDLESEX	271	390	14
CENTER RD	MIDDLESEX	422	438	14
CENTER RD	MIDDLESEX	463	562	10,14
CENTER RD	MIDDLESEX	580	632	10
CENTER RD	MIDDLESEX	677	834	10,11
CENTER RD	MIDDLESEX	138	157	14,15
CHURCH ST	MIDDLESEX	2	16	15
COLBY RD	MIDDLESEX	0	47	14,15
CORRY RD	MIDDLESEX	73	90	17
CORRY RD	MONTPELIER	0	73	17
CROSS RD	MIDDLESEX	0	31	22
CROSS RD	MIDDLESEX	0	42	22
CULVER HILL RD	MIDDLESEX	0	0	12,17
CULVER HILL RD	MIDDLESEX	108	136	12
CULVER HILL RD	MIDDLESEX	146	496	12
CULVER HILL RD	MIDDLESEX	146	496	8,12
-- D --				
DANIELS FARM RD	MIDDLESEX	6	22	6
DANIELS FARM RD	MIDDLESEX	51	52	6
DAVY RD	MIDDLESEX	29	176	19
DOLAN RD	MIDDLESEX	42	90	12,17
DOLAN RD	MIDDLESEX	10	37	12
-- E --				
E BEAR SWAMP RD	MIDDLESEX	0	0	3,4,6
E BEAR SWAMP RD	MIDDLESEX	0	454	4
E BEAR SWAMP RD	MIDDLESEX	4	117	7
E BEAR SWAMP RD	MIDDLESEX	178	216	4,7
E BEAR SWAMP RD	MIDDLESEX	496	506	4
E CULVER DR	MIDDLESEX	11	34	12
E HILL RD	MIDDLESEX	0	0	19
E HILL RD	MIDDLESEX	11	126	11
E HILL RD	MIDDLESEX	173	354	11,16
E HILL RD	MIDDLESEX	396	454	16
E HILL RD	MIDDLESEX	547	662	16,19
E HILL RD	MIDDLESEX	730	758	19
E HILL RD	MIDDLESEX	781	782	19,20
E HILL RD	MIDDLESEX	813	824	20
E HILL RD FRK	MIDDLESEX	0	0	19
ELM ST	MONTPELIER	0	0	17
-- F --				
FERAL MOUNTAIN RD	MIDDLESEX	11	126	16
FRANKS WAY	MIDDLESEX	131	182	11
FRENCH RD	MIDDLESEX	18	146	7,8
-- G --				
GALLAGHER RD	MIDDLESEX	13	48	15
GARAND HL	MIDDLESEX	4	16	19,20
GOVERNMENT HILL RD	MIDDLESEX	4	98	8
GUILMETTE RD	MIDDLESEX	18	92	4
-- H --				
HEMLOCK RD	MIDDLESEX	9	14	11
HIGH MEADOW LN	MIDDLESEX	0	110	17
HORN OF THE MOON RD	MIDDLESEX	0	0	17
-- I --				
INTERSTATE 89 N	MIDDLESEX	0	0	14,15
INTERSTATE 89 N	MIDDLESEX	0	0	15
INTERSTATE 89 N	MIDDLESEX	0	0	15,18,19
INTERSTATE 89 N	MIDDLESEX	0	0	19,21,22
INTERSTATE 89 N	MIDDLESEX	0	0	22
INTERSTATE 89 N	MIDDLESEX	0	0	9,14
INTERSTATE 89 N ENTRANCE EXIT	MIDDLESEX	0	0	15
INTERSTATE 89 S	MIDDLESEX	0	0	14,15
INTERSTATE 89 S	MIDDLESEX	0	0	15
INTERSTATE 89 S	MIDDLESEX	0	494	15
INTERSTATE 89 S	MIDDLESEX	0	0	15,18,19
INTERSTATE 89 S	MIDDLESEX	0	0	19,21,22
INTERSTATE 89 S	MIDDLESEX	0	0	22
INTERSTATE 89 S	MIDDLESEX	0	0	9,14
INTERSTATE 89 S ENTRANCE EXIT	MIDDLESEX	0	0	15
-- K --				
KNAPP RD	MIDDLESEX	0	22	15
-- L --				
LELAND FARM RD	MIDDLESEX	0	0	6,10,11
LELAND FARM RD	MIDDLESEX	23	28	11
LOWER BARNET HILL RD	MIDDLESEX	29	94	19
LOWER SUNNY BROOK RD	MIDDLESEX	8	80	19,21,22
LOWER SUNNY BROOK RD	MIDDLESEX	105	190	19
-- M --				
MACEY RD	MIDDLESEX	0	0	8
MACEY RD	MIDDLESEX	24	434	4,7,8
MCCULLOUGH HILL RD	MIDDLESEX	16	84	11,16
MCCULLOUGH HILL RD	MIDDLESEX	98	178	16
MCCULLOUGH HILL RD	MIDDLESEX	342	454	14,16
MCCULLOUGH HILL RD	MIDDLESEX	181	268	16
MCCULLOUGH HILL RD	MIDDLESEX	505	550	14
MEAD RD	MIDDLESEX	0	0	10
MEAD RD	MIDDLESEX	33	58	10,14
MERRITT RD	MIDDLESEX	0	18	8,12
MOLLY SUPPLE HILL RD	MIDDLESEX	3	124	7,11
MOLLY SUPPLE HILL RD	MIDDLESEX	138	186	11
-- N --				
N BEAR SWAMP RD	MIDDLESEX	17	168	4
N BEAR SWAMP RD	MIDDLESEX	330	494	4
N BRANCH CEMETARY RD	MIDDLESEX	0	0	17
NELLIE CHASE RD	MIDDLESEX	0	0	4
NELLIE CHASE RD	MIDDLESEX	34	248	4
NORTON RD	MIDDLESEX	18	122	8
NOTCH RD	MIDDLESEX	248	266	10
NOTCH RD	MIDDLESEX	15	28	14
NOTCH RD	MIDDLESEX	68	234	10,14
NOTCH RD	MIDDLESEX	336	426	10
NOTCH RD	MIDDLESEX	431	518	10
-- O --				
OLD BROOK RD	MIDDLESEX	0	0	14
OLD BROOK RD	MIDDLESEX	49	60	14,18
-- P --				
PORTAL RD	MIDDLESEX	13	88	17
PORTAL RD	MIDDLESEX	232	320	19,20
PORTAL RD	MIDDLESEX	110	210	17,20
PR 10	MIDDLESEX	28	44	20
PR 11	MIDDLESEX	10	50	14
PR 12	MIDDLESEX	11	32	14
PR 2	MIDDLESEX	25	32	7
PR 3	MIDDLESEX	0	0	11
PR 3	MIDDLESEX	6	22	7,11
PR 5	MIDDLESEX	15	62	14
PR 8	MIDDLESEX	0	12	16
PR 8	MIDDLESEX	0	45	16
-- R --				
RICH RD	MIDDLESEX	13	28	22
RYAN RD	MIDDLESEX	0	5	15
-- S --				
S BEAR SWAMP RD	MIDDLESEX	0	0	6
S BEAR SWAMP RD	MIDDLESEX	0	220	6
S BEAR SWAMP RD	MIDDLESEX	4	92	6,7
S BEAR SWAMP RD	MIDDLESEX	186	199	6
S BEAR SWAMP RD	MIDDLESEX	313	376	6,7
S BEAR SWAMP RD	MIDDLESEX	391	439	4,7
SHADY RILL RD	MIDDLESEX	0	0	7
SHADY RILL RD	MIDDLESEX	0	610	7
SHADY RILL RD	MIDDLESEX	0	0	8
SHADY RILL RD	MIDDLESEX	260	416	7,8
SHADY RILL RD	MIDDLESEX	473	580	7
SHADY RILL RD	MIDDLESEX	0	0	12
SHADY RILL RD	MIDDLESEX	104	160	8,12
SHADY RILL RD FRK	MIDDLESEX	0	0	12
SIMPLICITY ACRES	MIDDLESEX	84	101	10
STATE ST	MONTPELIER	0	335	22
STORY RD	MIDDLESEX	24	86	4,7
-- T --				
TAMARACK RD	MIDDLESEX	8	31	7
TANGLETOWN RD	MIDDLESEX	0	0	17
TANGLETOWN RD	MIDDLESEX	13	80	11,16,17
TERRACE ST	MONTPELIER	0	1568	20
THREE MILE BRIDGE RD	MIDDLESEX	0	195	1,22
THREE MILE BRIDGE RD	MIDDLESEX	168	180	22
THREE MILE BRIDGE RD	BERLIN	8	19	1
THREE MILE BRIDGE RD	MIDDLESEX	8	158	22
TOWN HWY 16	MIDDLESEX	0	0	7,11
TOWN HWY 37	MIDDLESEX	0	0	16,18,19
TOWN HWY 39	MIDDLESEX	0	0	19
TOWN HWY 48	MIDDLESEX	0	0	10,14
-- U --				
U TURN	MIDDLESEX	0	0	14
U TURN	MIDDLESEX	0	0	15
U TURN	MIDDLESEX	0	0	19
U TURN	MIDDLESEX	0	0	22
UPPER BARNET HILL RD	MIDDLESEX	0	119	16
UPPER SUNNY BROOK RD	MIDDLESEX	0	0	19
UPPER SUNNY BROOK RD	MIDDLESEX	11	142	19
US ROUTE 2	MIDDLESEX	0	0	15
US ROUTE 2	MIDDLESEX	0	896	15
US ROUTE 2	MIDDLESEX	0	360	19,21,22
US ROUTE 2	MIDDLESEX	0	0	22
US ROUTE 2	MIDDLESEX	389	428	15,18,19
US ROUTE 2	MIDDLESEX	900	912	15
US ROUTE 2	MIDDLESEX	916	940	15
US ROUTE 2	MIDDLESEX	960	970	15
US ROUTE 2	MIDDLESEX	1033	1080	15
US ROUTE 2	MIDDLESEX	1096	1170	15
-- V --				
VT ROUTE 100B	MIDDLESEX	0	0	15,18
VT ROUTE 100B	MORETOWN	0	0	18
VT ROUTE 12	MIDDLESEX	0	0	12
VT ROUTE 12	MIDDLESEX	0	0	17
VT ROUTE 12	MIDDLESEX	0	680	17
VT ROUTE 12	MIDDLESEX	12	148	8
VT ROUTE 12	MIDDLESEX	168	194	8,12
VT ROUTE 12	MIDDLESEX	366	369	12
VT ROUTE 12	MIDDLESEX	395	482	12
VT ROUTE 12	MIDDLESEX	509	598	12,17
VT ROUTE 12	MIDDLESEX	690	736	17
-- W --				
W HILL RD	MIDDLESEX	0	0	4
W HILL RD	MIDDLESEX	476	489	4
W HILL RD	MIDDLESEX	536	672	4
WARREN RD	MIDDLESEX	0	35	12,17
WELCH PARK DR	MIDDLESEX	25	56	15
WINDLEA DR	MIDDLESEX	13	24	10
WOOD RD	MIDDLESEX	0	259	5
WOOD RD	MIDDLESEX	6	210	5,8
WOOD RD	WORCESTER	0	406	5
WORCESTER VILLAGE RD	WORCESTER	0	383	8
-- Z --				
ZDON RD	MIDDLESEX	0	0	10
ZDON RD	MIDDLESEX	20	116	10

Legend

ESITES

SITETYPE

- **COMMERCIAL
- **CULTURAL
- **EDUCATIONAL
- **GOVERNMENT
- **INDUSTRIAL
- **OTHER COMMERCIAL
- **PUBLIC GATHERING
- **UTILITY
- ABANDONED
- ACCESS POINT
- ACCESSORY BARN
- ACCESSORY BUILDING
- AIR SUPPORT / MAINTENANCE FACILITY
- AIR TRAFFIC CONTROL CENTER / COMMAND CENTER
- AIRPORT TERMINAL
- AMBULANCE SERVICE
- AUDITORIUM / CONCERT HALL / THEATER / OPERA HOUSE
- BANK
- BOAT RAMP / DOCK
- BORDER CROSSING
- BORDER PATROL
- BREWERY
- BUS STATION / DISPATCH FACILITY
- CAMP
- CAMPGROUND
- CEMETERY
- CITY / TOWN HALL
- COAST GUARD
- COLLEGE / UNIVERSITY
- COMMERCIAL CONSTRUCTION SERVICE
- COMMERCIAL FARM
- COMMERCIAL GARAGE
- COMMERCIAL W/RESIDENCE
- COMMUNICATION BOX
- COMMUNICATION TOWER
- COMMUNITY / RECREATION FACILITY
- CONDOMINIUM
- COURT HOUSE
- CUSTOMS SERVICE
- DAY CARE FACILITY
- DEVELOPMENT SITE
- EBS TOWER
- EMERGENCY PHONE / CALLBOX
- FAIR / EXHIBITION/ RODEO GROUNDS
- FERRY TERMINAL / DISPATCH FACILITY
- FIRE STATION
- FISH FARM / HATCHERY
- FITNESS FACILITY
- FOOD DISTRIBUTION CENTER
- GAS STATION
- GATED W/BUILDING
- GATED W/O BUILDING
- GOLF COURSE
- GRAVEL PIT / QUARRY / MINE
- GREENHOUSE / NURSERY
- GROCERY STORE
- HARBOR / MARINA
- HAZARDOUS MATERIALS FACILITY
- HAZARDOUS STORAGE FACILITY
- HEALTH CLINIC
- HELIPAD / HELIPORT / HELISPOT
- HISTORIC SITE / POINT OF INTEREST
- HOSPITAL / MEDICAL CENTER
- HOUSE OF WORSHIP
- HYDROELECTRIC FACILITY
- ICE ARENA
- INSTITUTIONAL RESIDENCE / DORM / BARRACKS
- LANDFILL
- LAW ENFORCEMENT
- LIBRARY
- LODGING B&B / HOTEL / MOTEL / INN
- LOOKOUT TOWER
- LUMBER MILL / SAW MILL
- MANUFACTURING FACILITY
- MOBILE HOME
- MORGUE
- MULTI-FAMILY DWELLING
- MUSEUM
- NATIONAL GUARD /
- NUCLEAR FACILITY
- NURSING HOME / LONG TERM CARE
- OFFICE BUILDING
- OIL / GAS FACILITY
- OTHER
- OTHER RESIDENTIAL
- OUTPATIENT CLINIC
- PARK AND RIDE / COMMUTER
- PHARMACY
- PICNIC AREA
- POST OFFICE
- PRISON / CORRECTIONAL FACILITY
- PRIVATE AND EXPRESS SHIPPING FACILITY
- PSAP
- PUBLIC BEACH
- PUBLIC TELEPHONE
- PUBLIC WATER SUPPLY INTAKE
- PUBLIC WATER SUPPLY WELL
- PUMP STATION
- RACE TRACK / DRAGSTRIP
- RAILROAD STATION
- RESIDENTIAL FARM
- REST STOP / ROADSIDE PARK
- RESTAURANT
- RETAIL FACILITY
- RV HOOKUP
- SCHOOL K / 12
- SEASONAL HOME
- SHOOTING RANGE
- SINGLE FAMILY DWELLING
- SKI AREA / ALPINE
- SOLAR FACILITY
- SPORTS ARENA /
- STATE CAPITOL
- STATE GARAGE
- STATE GOVERNMENT FACILITY
- STATE PARK
- STORAGE UNITS
- SUBSTATION
- SUGARHOUSE
- TEMPORARY STRUCTURE
- TOWN GARAGE
- TOWN OFFICE
- TRAILHEAD
- TRANSFER STATION
- UNKNOWN
- US FOREST FACILITY
- US GOVERNMENT FACILITY
- UTILITY POLE W/PHONE
- VETERINARY HOSPITAL / CLINIC
- VISITOR / INFORMATION CENTER
- WAREHOUSE
- WASTE / BIOMASS FACILITY
- WASTEWATER TREATMENT PLANT
- WATER TANK
- WATER TOWER
- WIND FACILITY / WIND TOWER
- YOUTH CAMP

Legend

Roads

- Interstate Highway
- US Highway
- State Highway
- County Highway
- Town Highway Class 1
- Town Highway Class 2
- Town Highway Class 3
- Town Highway Class 4
- Private
- Driveway
- Discontinued Road
- Legal Trail
- Ferry
- Military - no public access
- National Forest Highway
- State Forest Highway
- Proposed
- Unknown
- Driveways

Hydrants

- Drafting Site
- Dry Hydrant
- Municipal Hydrant
- Pressurized Hydrant

Townline

Emergency Service Zones

FootPrints

- Airport
- Alpine Trail Easiest
- Alpine Trail Intermediate
- Alpine Trail Advanced
- Alpine Trail Expert
- Alpine Glade Marked
- Alpine Glade Not Marked
- Golf Course
- Quarry
- Shopping Center

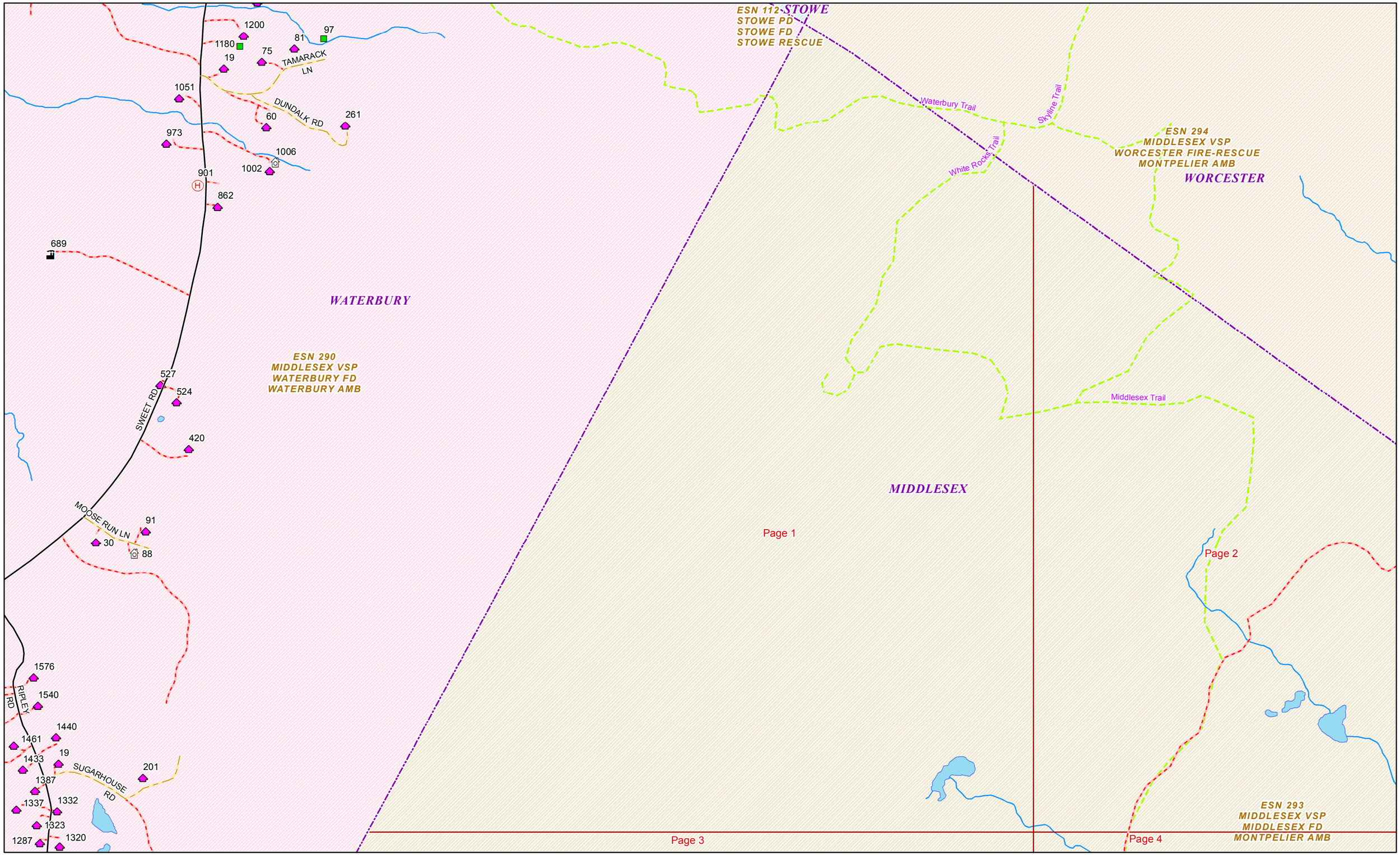

Page 1 Date: 5/19/2016 1 in = 815 feet

White Rocks Trail

Middlesex Trail

Page 1

ESN 294
MIDDLESEX VSP
WORCESTER FIRE-RESCUE
MONTPELIER AMB

WORCESTER

ESN 293
MIDDLESEX VSP
MIDDLESEX FD
MONTPELIER AMB

MIDDLESEX

Page 2

135

HULTS RD

Patterson Brook

Page 3

Page 4

Page 2

Date: 5/19/2016

1 in = 653 feet

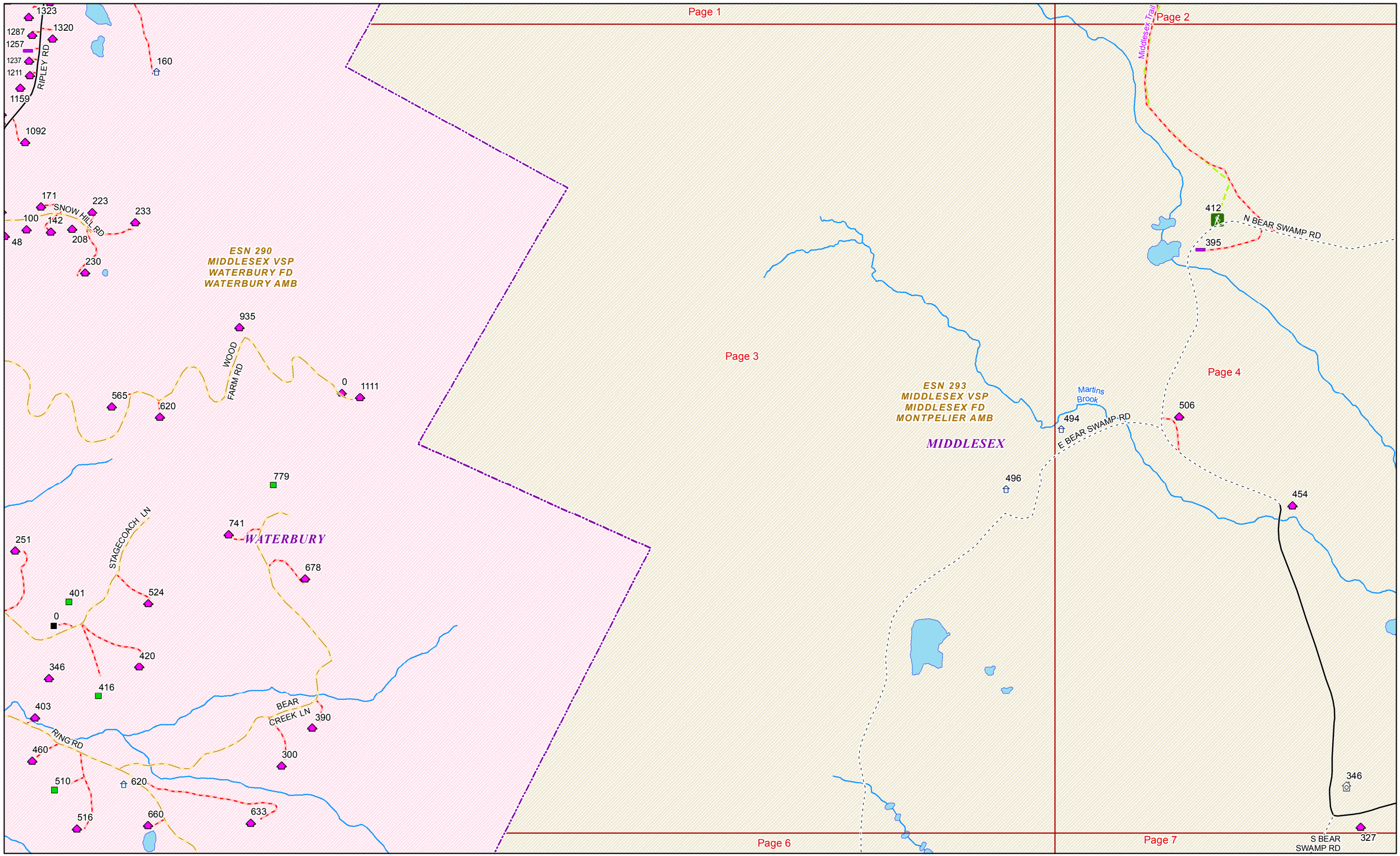

Page 3 Date: 5/19/2016 1 in = 792 feet

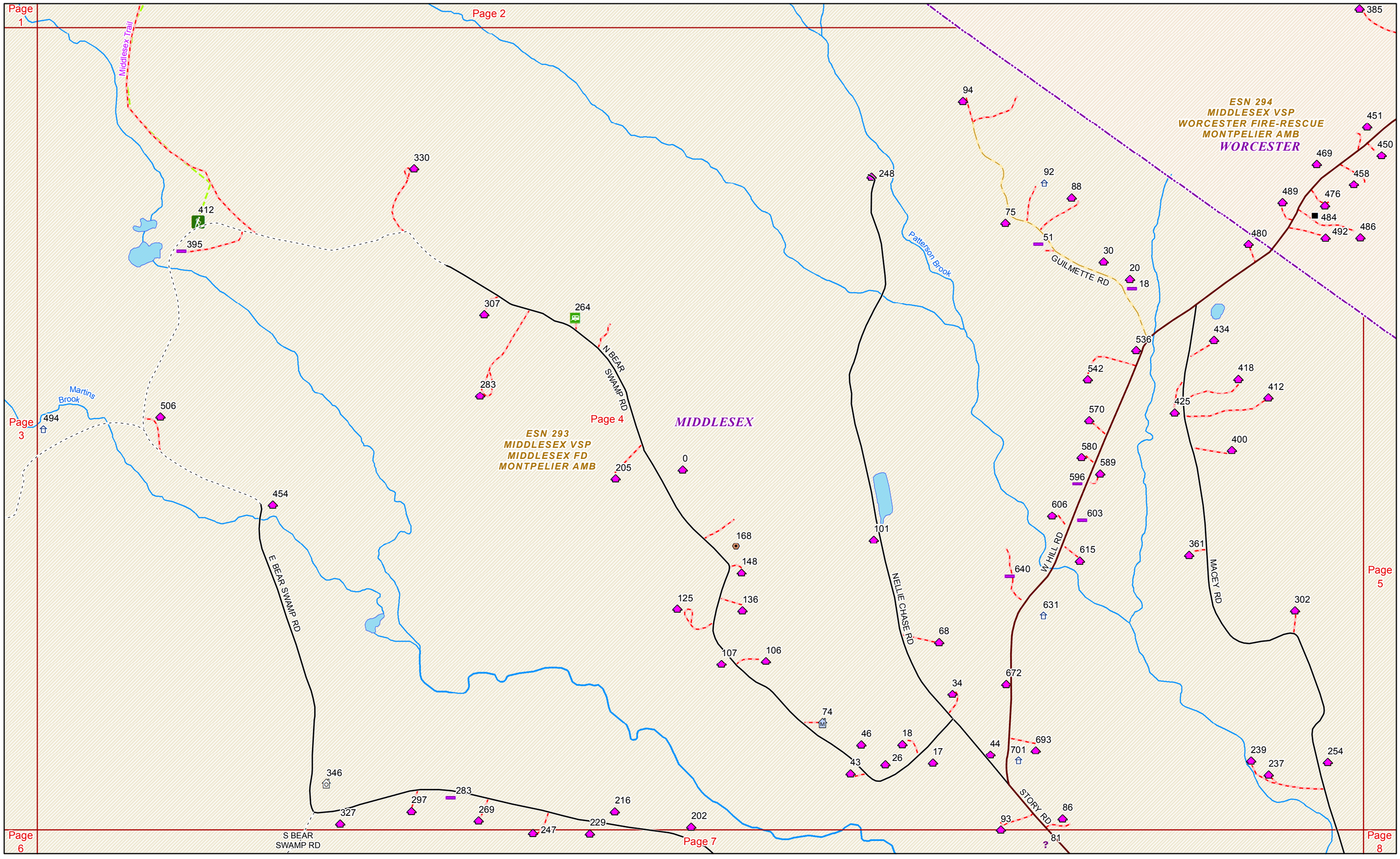

Page 4 Date: 5/19/2016 1 in = 798 feet

TOWN HWY-27

406

165

DOWNS RD

356

WORCESTER

ESN 294
MIDDLESEX VSP
WORCESTER FIRE-RESCUE
MONTPELIER AMB

320

WOOD RD

Page 4

302

MIDDLESEX

ESN 293
MIDDLESEX VSP
MIDDLESEX FD
MONTPELIER AMB

Page 5

284

259

MACEY RD

254

Patterson Brook

223

210

Page 7

Page 8

Page 5

Date: 5/19/2016

1 in = 508 feet

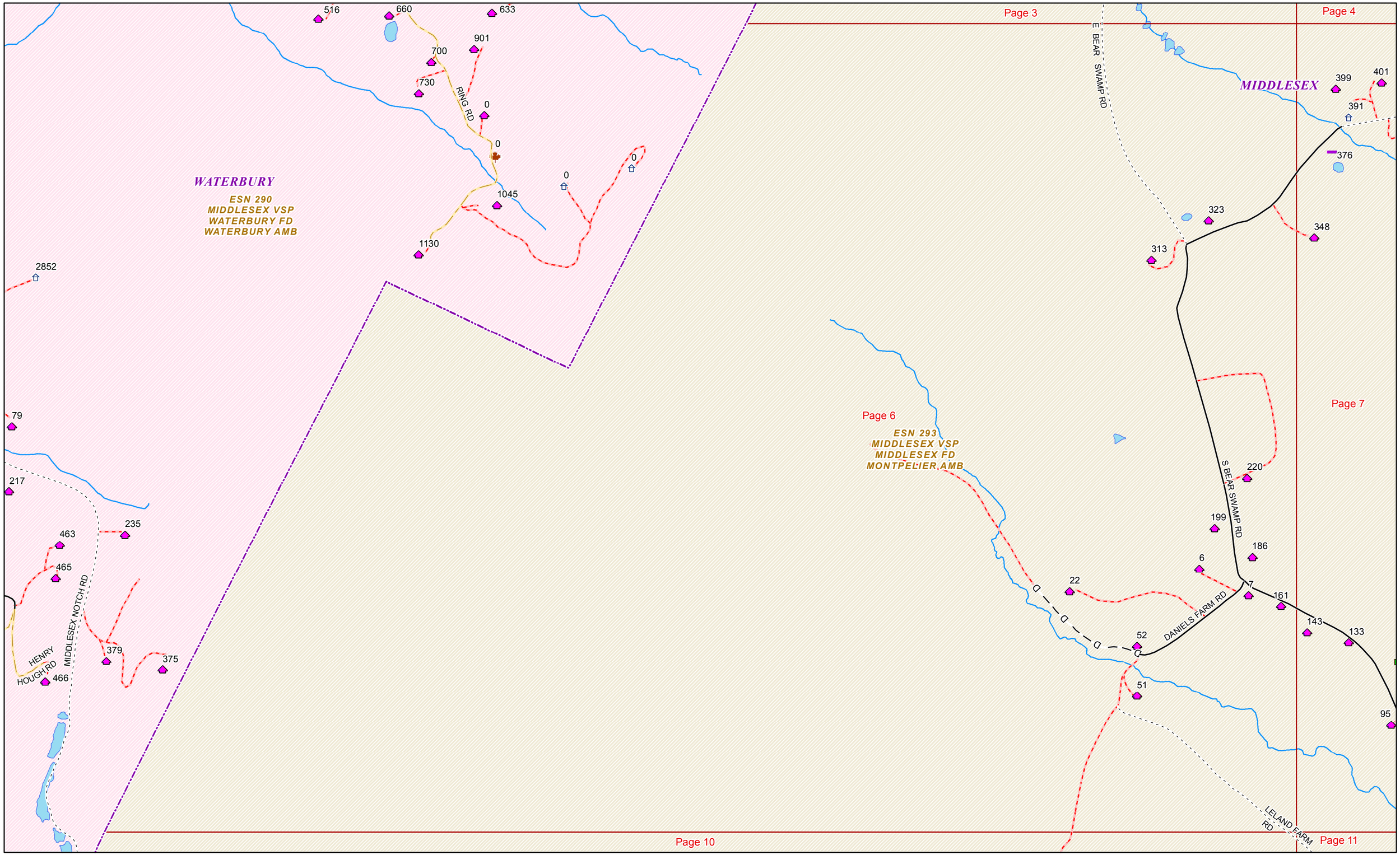

Page 6

Date: 5/19/2016

1 in = 792 feet

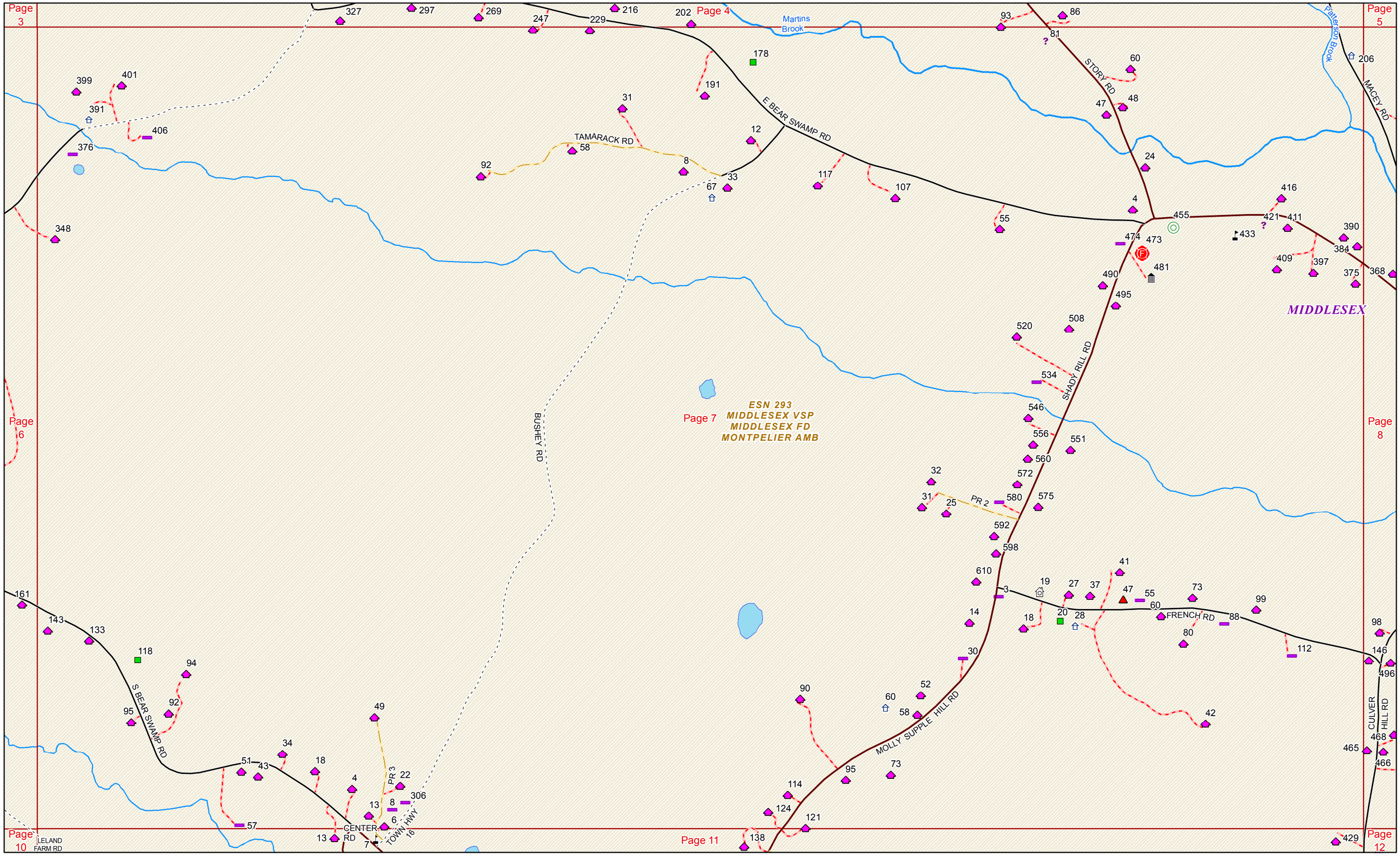

Page 7 Date: 5/19/2016 1 in = 798 feet

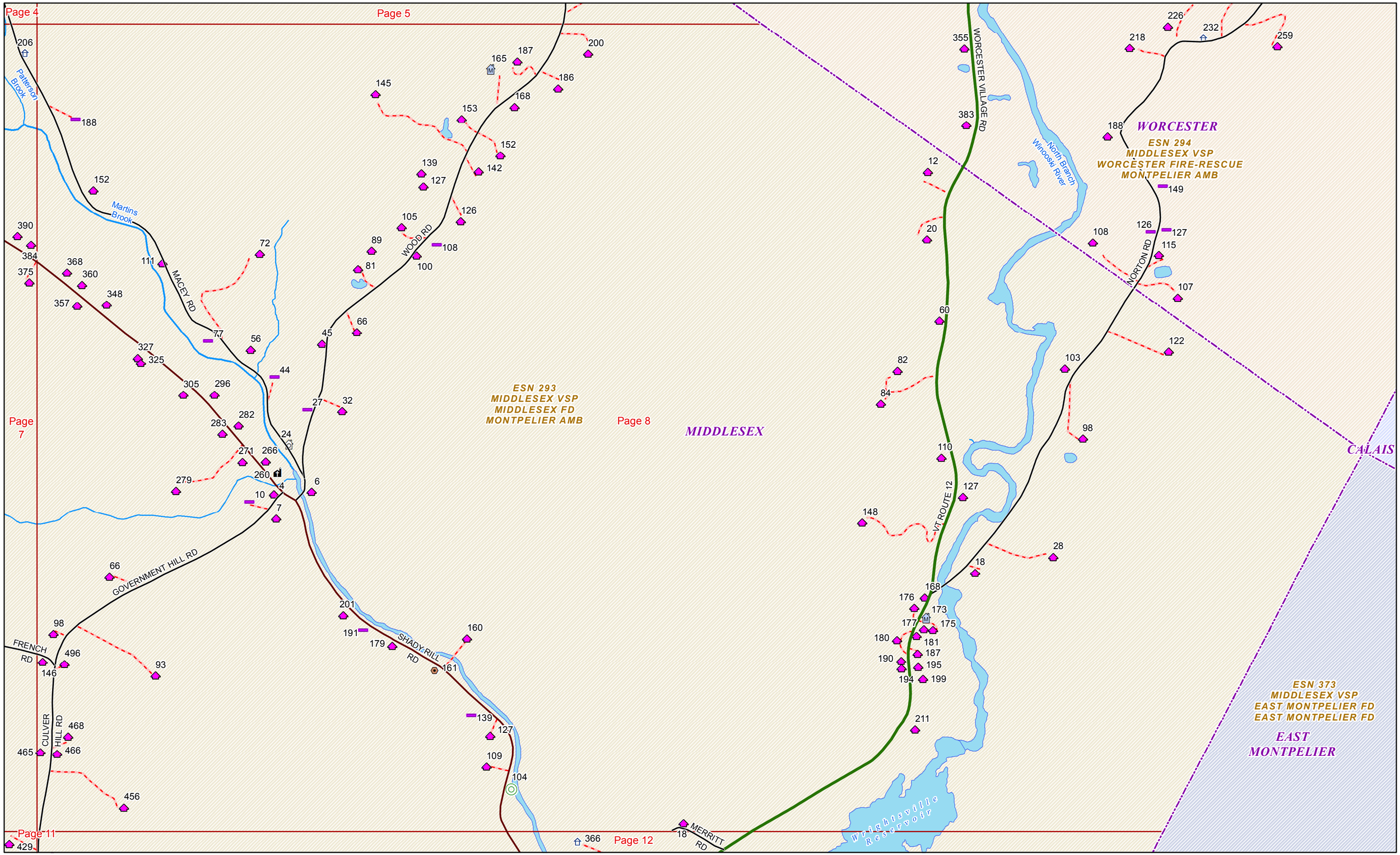

Date: 5/19/2016

1 in = 793 feet

ESN 290
MIDDLESEX VSP
WATERBURY FD
WATERBURY AMB

WATERBURY

NOTCH RD

Page 10

375

Page 9

INTERSTATE 89 S

INTERSTATE 89 N

MORETOWN

MIDDLESEX

ESN 293
MIDDLESEX VSP
MIDDLESEX FD
MONTPELIER AMB

58

Page 14

MEAD RD

33

Date: 5/19/2016

1 in = 519 feet

Page 6

Page 7

WATERBURY

MIDDLESEX NOTCH RD

ESN 290
MIDDLESEX VSP
WATERBURY FD
WATERBURY AMB

516

518

468

431

426

424

414

407

398

375

372

353

336

NOTCH RD

266

271

248

234

230

235

188

193

33

MEAD RD

58

TOWN HWY 48

Page 9

Page 10

ESN 293
MIDDLESEX VSP
MIDDLESEX FD
MONTPELIER AMB

84

101

SIMPLICITY ACRES

116

101

67

90

82

44

ZDON RD

20

561

580

562

547

611

618

632

560

511

531

529

519

509

514

501

491

490

485

30

463

LELAND FARM RD

MIDDLESEX

731

719

705

677

CENTER RD

24

27

16

13

WINDLEA DR

Page 11

Page 14

Page 16

352

Page 10

Date: 5/19/2016

1 in = 798 feet

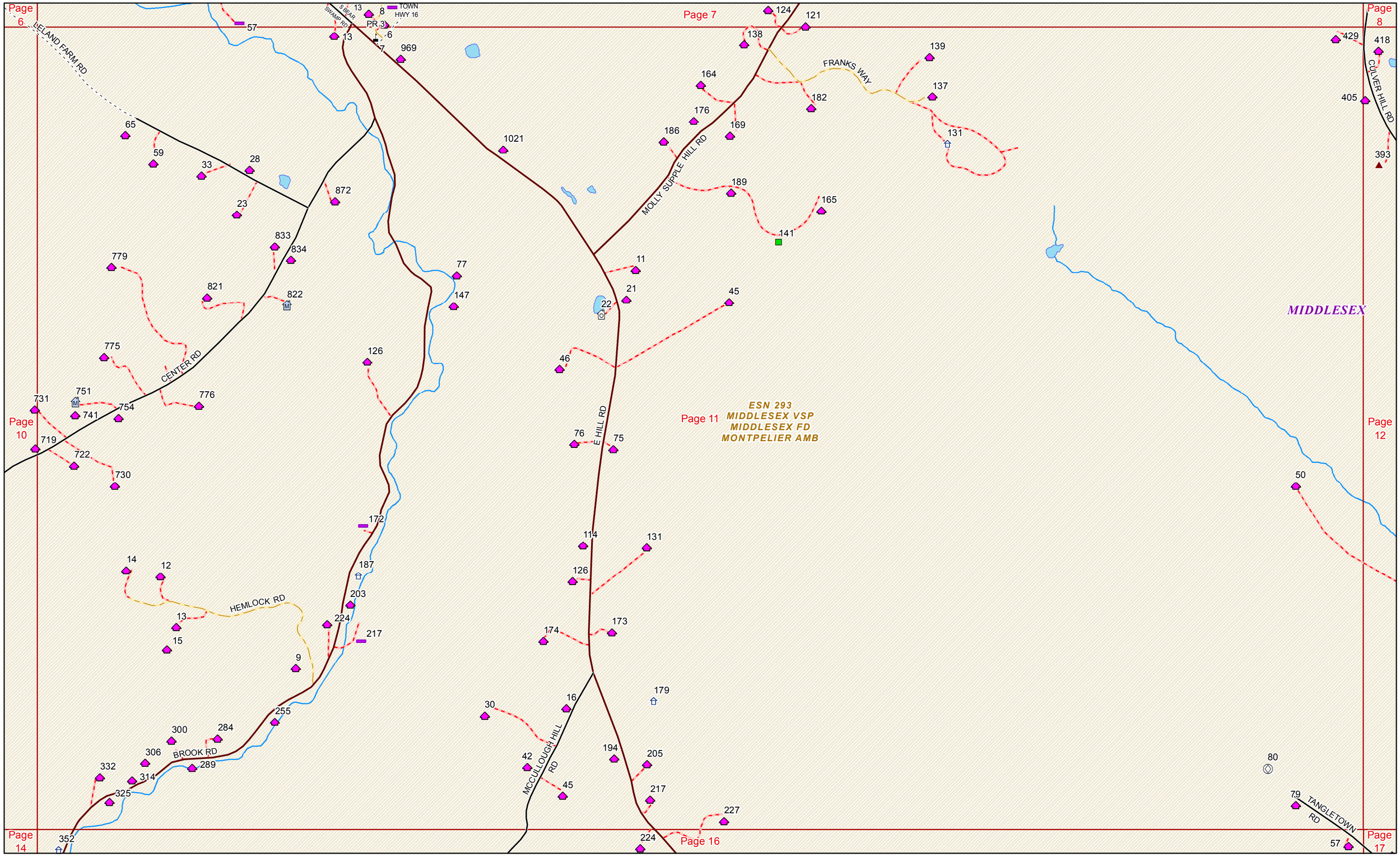
Page 6
Page 7
Page 8
Page 10
Page 11
Page 12
Page 14
Page 16
Page 17
LELAND FARM RD
S BEAR SWAMP RD
TOWN HWY 16
PR 3
FRANKS WAY
CULVER HILL RD
MOLLY SUPPLE HILL RD
CENTER RD
E HILL RD
HEMLOCK RD
BROOK RD
MCCULLOUGH HILL RD
TANGLETOWN RD
MIDDLESEX
ESN 293
MIDDLESEX VSP
MIDDLESEX FD
MONTPELIER AMB
57
13
8
6
7
969
65
59
33
28
23
872
1021
833
834
779
821
822
77
147
11
21
22
45
126
46
775
776
751
731
741
754
719
722
730
76
75
124
121
138
139
164
182
137
176
169
186
131
189
165
141
429
418
405
393
50
172
187
203
224
217
14
12
13
15
9
255
300
284
306
289
332
314
325
352
114
131
126
174
173
16
30
179
42
45
194
205
217
227
224
80
79
57

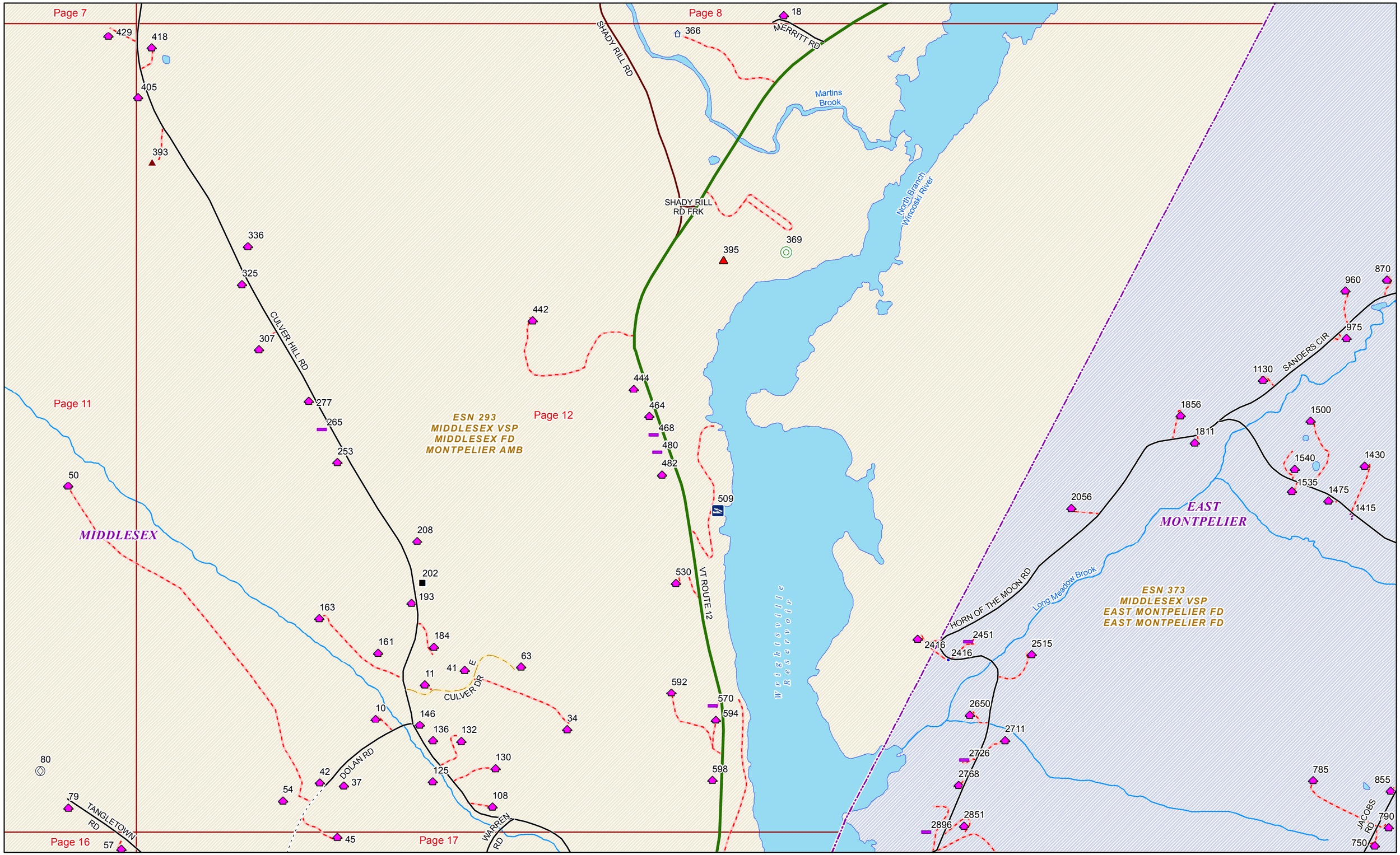

Page 12 Date: 5/19/2016 1 in = 792 feet

ESN 290
MIDDLESEX VSP
WATERBURY FD
WATERBURY AMB
WATERBURY

Winooski River

1629
1594
1628
1652
1654
EDGE DR
1750
75
71
25
31
MAJESTIC DR
32
GAMBRIL DR
111
63
57
41
21
113
91
1752
33
18
22
45
BOURAMIA DR
56
71
NOYES RD
94
73
87
10
1900
FOGGY MOUNTAIN DR
1922
1954
Page 4
2016
2046
108
124
178
126
154
187
2098
2154
44
54
2246
19
23
2321
2319
2377
2349
PALISADES PARK
187
Page 3
ESN 367
MIDDLESEX VSP
WATERBURY FD
WATERBURY AMB
Page 13
2714
2852
2854
US ROUTE 2
2927
2962
58
MEAD RD
ESN 293
MIDDLESEX VSP
MIDDLESEX FD
MONTPELIER AMB
INTERSTATE 89 N
U TURN
MIDDLESEX
MORETOWN
2986
1170
1149
LOVERS LN
INTERSTATE 89 S
1115
1100
1098
1096
1078
1080
56
1093
1097
WELCH PARK DR
55
1083
1075
31
1095
0
1076
INTERSTATE 89 S ENTRANCE EXIT
INTERSTATE 89 N ENTRANCE EXIT
22
16
KNAPP RD
1033
Page 6
ESN 368
MIDDLESEX VSP
MORETOWN FD
MAD RIVER VALLEY AMB
ESN 369
MIDDLESEX VSP
MIDDLESEX FD
MONTPELIER AMB
0
94
106
Mad River
Page 7

Date: 5/19/2016
1 in = 629 feet

Page 9
Page 10
Page 11
Page 14
Page 15
Page 16
Page 18
Page 19

MEAD RD
TOWN HWY 48
NOTCH RD
PR 5
PR 12
PR 11
CENTER RD
OLD BROOK RD
BROOK RD
MCCULLOUGH HILL RD
COLBY RD
GALLAGHER RD
KNAPP RD US ROUTE 2
INTERSTATE 89 S ENTRANCE EXIT
INTERSTATE 89 N ENTRANCE EXIT
INTERSTATE 89 N
Winooski River
Great Brook
VT ROUTE 100B

MIDDLESEX
U TURN

ESN 293
MIDDLESEX VSP
MIDDLESEX FD
MONTPELIER AMB

ESN 369
MIDDLESEX VSP
MIDDLESEX FD
MONTPELIER AMB
MORETOWN

58 193 134 30 463 352 32 PR 5 15 23 447 436 441 438 52 58 62 423 432 422 86 72 68 83 85 28 399 393 411 434 415 429 15 32 11 379 390 61 367 510 528 606 587 589 601 283 271 249 263 378 398 361 379 409 454 445 457 487 550 548 595 612 40 49 52 59 60 419 411 50 97 99 1115 1100 1096 1098 1080 1078 56 1093 1097 1075 1076 55 1095 1083 31 0 22 16 1033 4 494 7046 7122 7166 977 966 963 961 970 960 940 947 13 25 27 31 49 936 48 979 47 43 69 58 138 157

Page 14 Date: 5/19/2016 1 in = 798 feet

1115
1100
1096
1098
43
1078
1080
ESN 293
MIDDLESEX VSP
MIDDLESEX FD
MONTPELIER AMB
56
COLBY RD
69
157
CENTER RD
138
1093
WELCH
PARK DR
55
1083
1075
1076
58
1095
1097
31
0
INTERSTATE 89 S ENTRANCE EXIT
INTERSTATE 89 N ENTRANCE EXIT
22
16
1033
KNAPP RD
4
494
INTERSTATE 89 S
Great Brook
60
OLD BROOK RD
Winooski River
US ROUTE 2
Page 15
977
970
966
968
963
961
13
25
27
31
960
GALLAGHER RD
U TURN
INTERSTATE 89 N
49
48
940
936
947
927
920
912
916
910
908
904
906
900
903
896
894
901
870
2
12
10
14
16
17
5
7
3
15
CHURCH ST
RYAN RD
1
5
901
7046
979
7122
7166
MORETOWN
ESN 369
MIDDLESEX VSP
MIDDLESEX FD
MONTPELIER AMB
52
70
TURNER RD
45
19
VT ROUTE 100B
7386
7402
7465
7489
7515
7456
7517
7510
MIDDLESEX
ESN 369
MIDDLESEX VSP
MIDDLESEX FD
MONTPELIER AMB
MORETOWN
Page 18

Date: 5/19/2016

1 in = 399 feet

Page 10
Page 11
Page 12
Page 14
Page 16
Page 17
Page 18
Page 19
Page 20

BROOK RD
MCCULLOUGH HILL RD
E HILL RD
TANGLETOWN RD
FERAL MOUNTAIN RD
UPPER BARNET HILL RD
TOWN HWY 31
DAVY RD
BOLDUC RD
PR 8

MIDDLESEX

ESN 293
MIDDLESEX VSP
MIDDLESEX FD
MONTPELIER AMB

352 84 89 98 224 227 259 256 273 280 300 335 57 38 246 358 393 411 415 178 198 212 218 209 181 191 167 213 235 193 268 263 255 350 354 373 12 396 453 433 27 11 35 45 454 467 126 15 342 349 378 361 67 75 95 119 412 419 449 515 547 555 561 566 575 594 601 174 176

Page 16 Date: 5/19/2016 1 in = 798 feet

Page 11

Page 12

Page 16

Page 17

Page 19

Page 20

MIDDLESEX

MONTPELIER

EAST MONTPELIER

TANGLETOWN RD

DOLAN RD

BOLDUC RD

E HILL RD

WARREN RD

CULVER HILL RD

VT ROUTE 12

Wrightsville Reservoir

HORN OF THE MOON RD

BOLIO RD

MILL RD

GLEN GANNON WAY

N BRANCH

CEMETARY RD

HIGH MEADOW LN

PORTAL RD

VEO RD

North Branch Winooski River

HAGGETT RD

ELM ST

LOG RD

GROUT RD

PERKINS RD

DILLON RD

GOULD HILL RD

WHITE ROCK DR

ESN 293
MIDDLESEX VSP
MIDDLESEX FD
MONTPELIER AMB

ESN 372
MONTPELIER PD
MONTPELIER FD
MONTPELIER AMB

ESN 373
MIDDLESEX VSP
EAST MONTPELIER FD
EAST MONTPELIER FD

Page 17

Date: 5/19/2016

1 in = 792 feet

Page 14

Page 16

Page 15

Page 18

Page 19

Page 21

963
961
960
31
49
936
48
947
940
927
2
920
912
904
894
12
5
900
910
896
901
870
14
CHURCH ST
7
3
903
RYAN RD
16
17
15
901
1
5
7465
7515
7517
7489
7510
VT ROUTE 100B
Whooski River
821
811
215
269
164
Great Brook
102
183
HENNING RD
355
547
731
719
US ROUTE 2
INTERSTATE 89 N
INTERSTATE 89 S
144
LT
710
693
691
776
99
TOWN HWY 37
ESN 293
MIDDLESEX VSP
MIDDLESEX FD
MONTPELIER AMB
MIDDLESEX
MORETOWN
ESN 369
MIDDLESEX VSP
MIDDLESEX FD
MONTPELIER AMB
1144
RIVER RD
1160
1244
1300
1396
1302
1484
1487
1486
1514
1552
1636
1706
1768
1708
1907
2045
2042
2112
2146
2112
GRAVEL LN
565
428
422
406
394
409
400
31
29
LOWER BARNET HILL RD
360
97
U TURN

Date: 5/19/2016

1 in = 779 feet

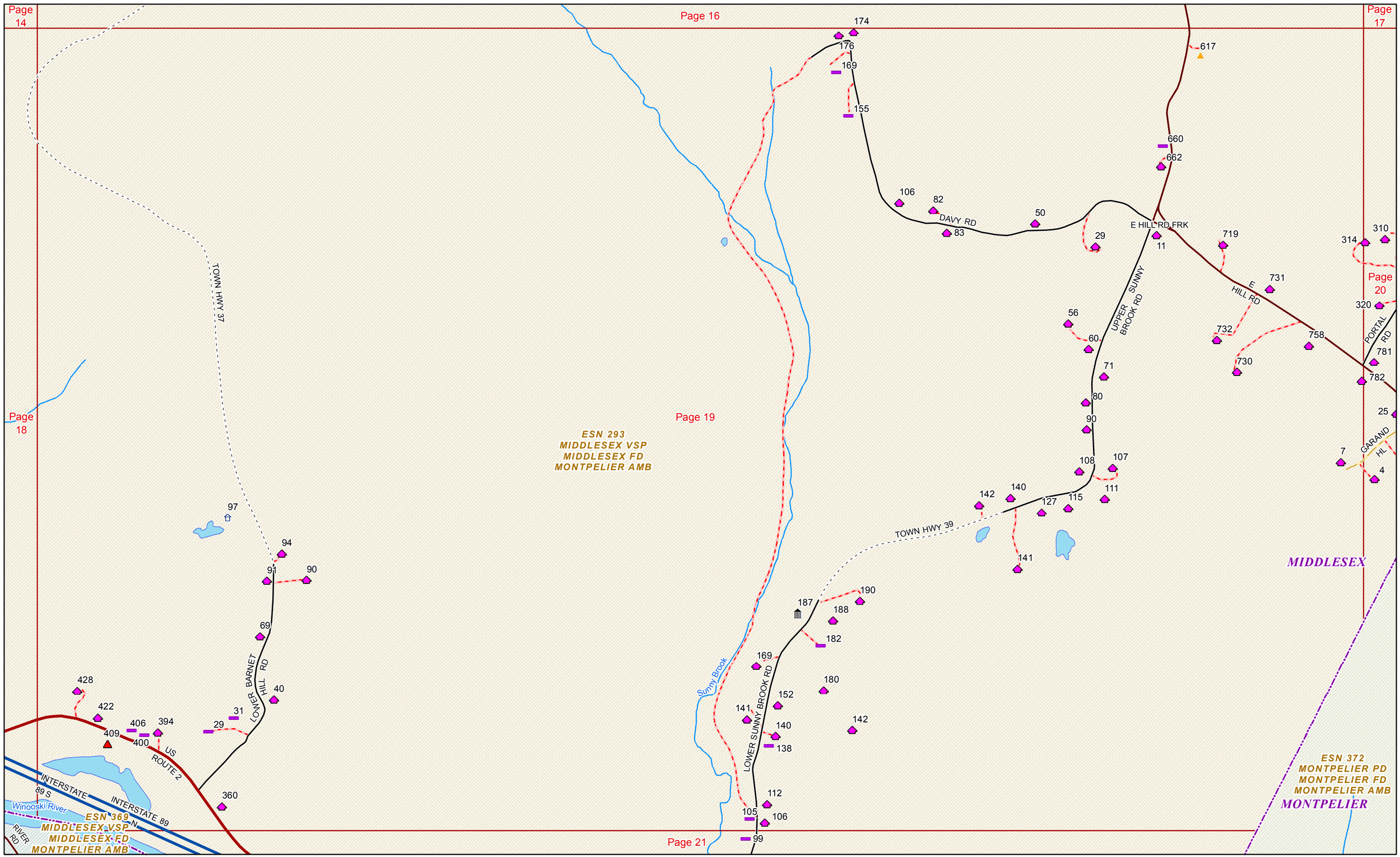

Page 19 Date: 5/19/2016 1 in = 798 feet

ESN 293
MIDDLESEX VSP
MIDDLESEX FD
MONTPELIER AMB

Page 16

Page 17

Page 19

Page 20

MIDDLESEX

MONTPELIER

ESN 372
MONTPELIER PD
MONTPELIER FD
MONTPELIER AMB

617
660
662
50
DAVY RD
29
E HILL RD FRK
11
719
731
E HILL RD
56
60
732
758
730
781
782
71
80
SUNNY RD
90
UPPER BROOK
108
107
140
127
115
111
141
200
210
44
PR 10
28
29
232
241
267
PORTAL RD
314
310
293
320
311
325
813
815
25
GARAND HL
7
4
16
824
46
1568
132
PEMBROKE HTS
1522
170
1428
1492
1453
211
1418
1411
TERRACE ST
1402
1437
1386
1322
LOG RD
2662
North Branch Winooski River
2446
2448
2481
2483
2433
ELM ST
2320
2243
200
76
GOULD HILL RD
2096
41
2068
2047
2004
5
713
714
149
FINCH RD
Nature Center
135
127
89
TRILLIUM
HL
130
128

Date: 5/19/2016

1 in = 586 feet

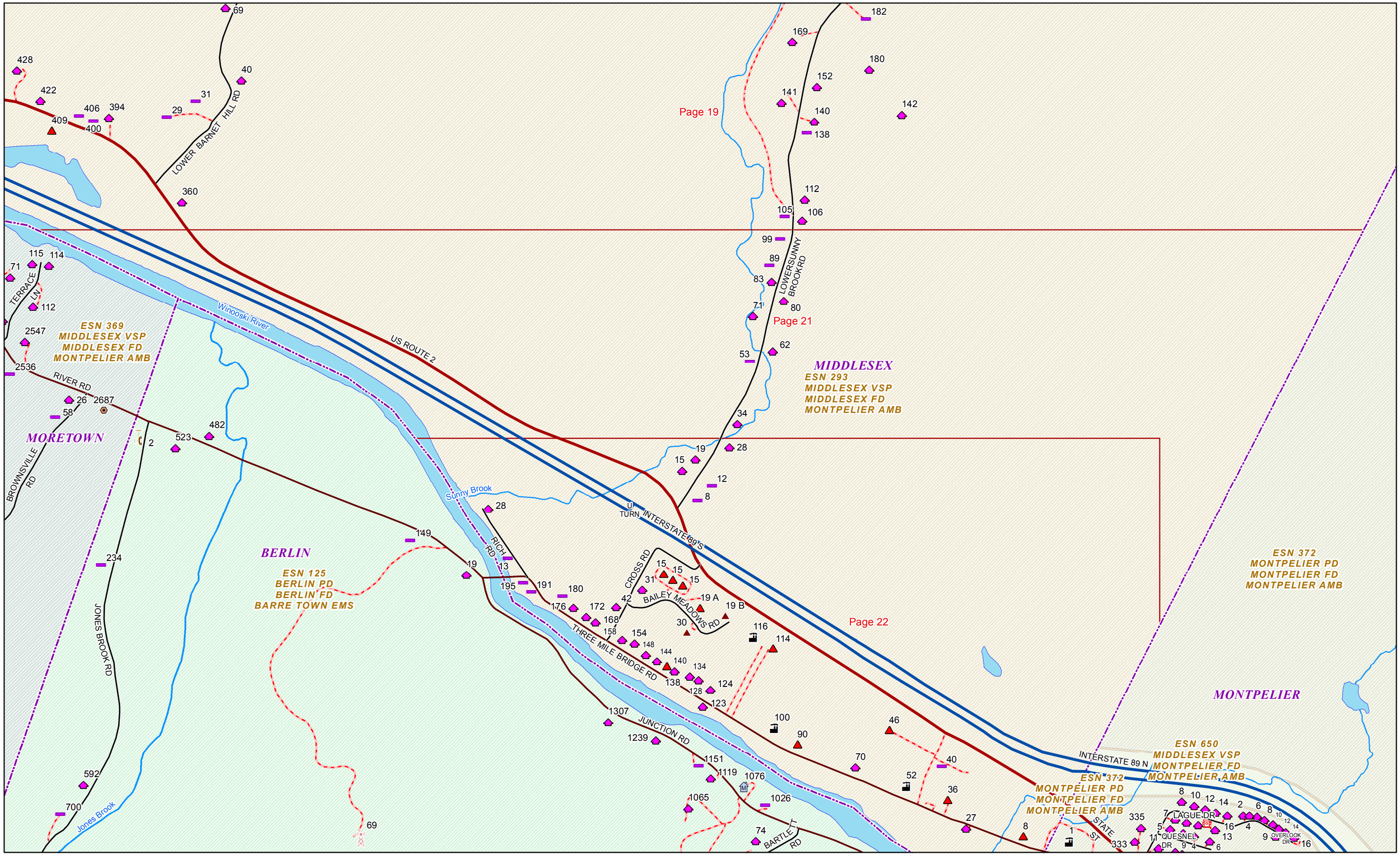

Date: 5/19/2016

1 in = 699 feet

Sunny Brook
Winooski River
LOWER SUNNY BROOK RD
U TURN
RICH RD
CROSS RD
BAILEY MEADOWS RD
INTERSTATE 89 N
INTERSTATE 89 S
US ROUTE 2
THREE MILE BRIDGE RD
JUNCTION RD
BARTLETT RD
STATE ST
LAGUE DR
QUESNEL DR
GAYLORD DR
GRAVES ST
28
19
15
12
8
149
13
195
191
180
176
172
168
42
31
19 A
19 B
30
158
154
148
144
140
138
134
128
124
123
116
114
1307
1239
1151
1119
1076
1065
1026
100
90
70
46
40
52
36
27
74
853
765
733
1067
11
1
8
335
333
7
5
11
9
325
327
328
326
0

MIDDLESEX

ESN 293
MIDDLESEX VSP
MIDDLESEX FD
MONTPELIER AMB

Page 22

ESN 372
MONTPELIER PD
MONTPELIER FD
MONTPELIER AMB

BERLIN

ESN 125
BERLIN PD
BERLIN FD
BARRE TOWN EMS

ESN 650
MIDDLESEX VSP
MONTPELIER FD
MONTPELIER AMB

MONTPELIER

ESN 372
MONTPELIER PD
MONTPELIER FD
MONTPELIER AMB

BERLIN

Date: 5/19/2016

1 in = 393 feet