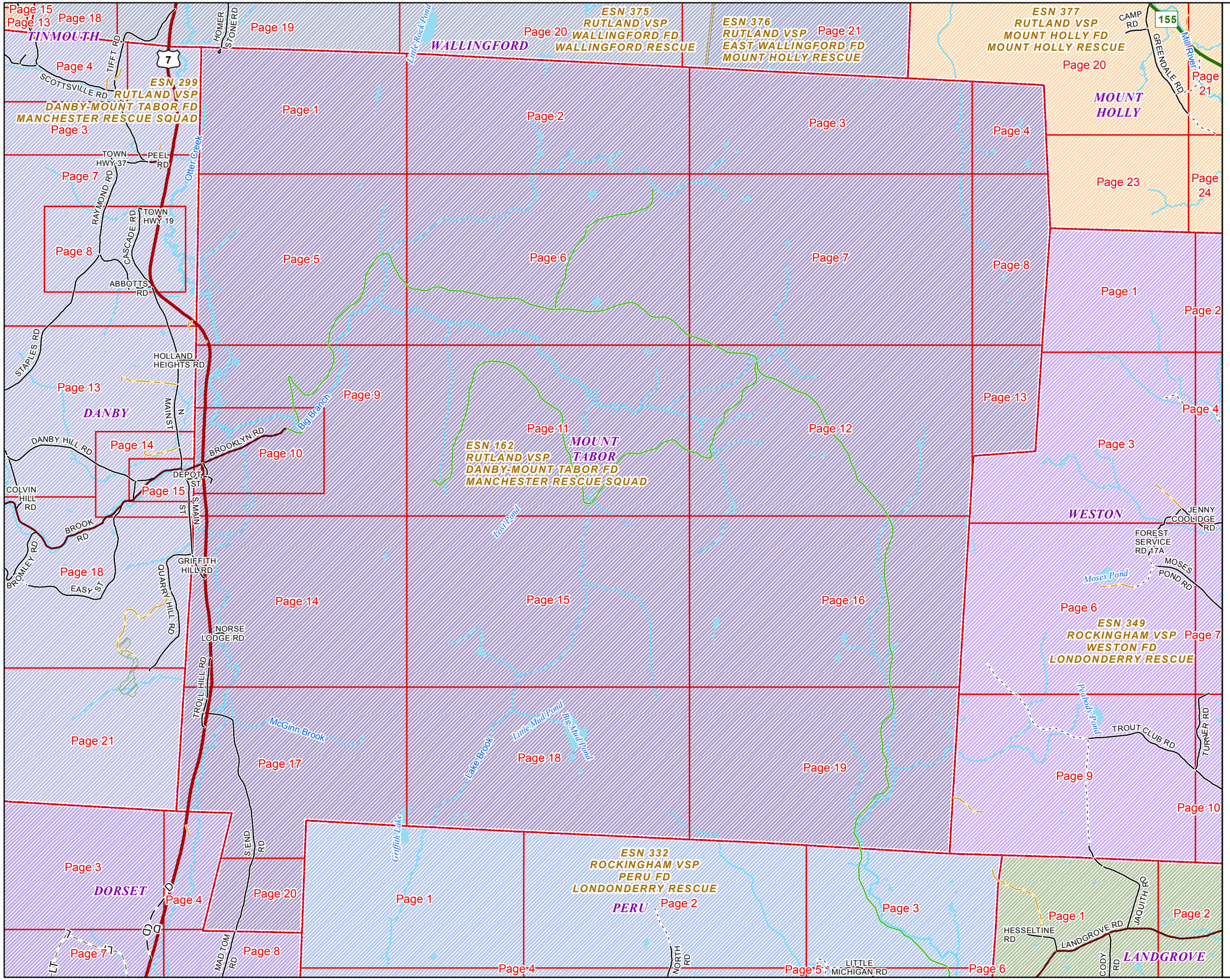


# VERMONT

# E9-1-1 MapBook

## Mount Tabor

**E9-1-1 MapBook with GIS Data**

Use constraints: The 9-1-1 related data layers (Esites, Landmarks, Roads, Driveways, Footprints, Atlas Sheets, ESZ, etc.) were developed and designed for Enhanced 9-1-1 purposes only. The user should understand that the nature of the Enhanced 9-1-1 data layers means they are never complete. **Each municipal government is responsible for maintenance of the E9-1-1 database.** Other data (non-E9-1-1 related) used in the Vermont E9-1-1 MapBook is acquired from the Vermont Center for Geographic Information (VCGI) (vcgi.vermont.gov) and local Regional Planning Commissions.

**Disclaimer:**
This Vermont E9-1-1 MapBook and GIS data is for general reference only. Data layers that appear on the map may or may not be accurate, current or otherwise reliable. The E9-1-1 Board and the State of Vermont make no representations of any kind, including but not limited to the warranties of merchantability or fitness for a particular use, not are any such warranties to be implies with respect to the GIS data and MapBook.

**For Questions/Updates:**
Contact VT Enhanced 9-1-1 Board:
Phone: 802-828-4911
Email: e911.info@vermont.gov
Website: e911.vermont.gov

**4/1/2016**

| | Community | Low | High | Pages |
|---|---|---|---|---|
| **-- B --** | | | | |
| BROOKLYN RD | MOUNT TABOR | 0 | 0 | 5,9,10 |
| BROOKLYN RD | MOUNT TABOR | 159 | 686 | 10 |
| **-- D --** | | | | |
| DEPOT RD | MOUNT TABOR | 28 | 64 | 10,15 |
| DEPOT RD EXT | MOUNT TABOR | 0 | 0 | 10 |
| DEPOT RD EXT | MOUNT TABOR | 83 | 120 | 10 |
| **-- G --** | | | | |
| GRIFFITH HILL RD | MOUNT TABOR | 0 | 205 | 14,18 |
| **-- H --** | | | | |
| HOLLAND HEIGHTS RD | MOUNT TABOR | 150 | 159 | 9,13 |
| HOLLAND HTS | MOUNT TABOR | 17 | 20 | 5 |
| HOMER STONE RD | MOUNT TABOR | 0 | 0 | 1 |
| HOMER STONE RD | MOUNT TABOR | 0 | 1136 | 1 |
| **-- M --** | | | | |
| MAD TOM RD | DORSET | 3916 | 3967 | 8,20 |
| MARBLE SWITCH RD | MOUNT TABOR | 0 | 0 | 14 |
| MILL RD | MOUNT TABOR | 49 | 92 | 10 |
| MOUNT TABOR AVE | MOUNT TABOR | 46 | 60 | 10,15 |
| **-- N --** | | | | |
| NFH | MOUNT TABOR | 0 | 0 | 11 |
| NFH | MOUNT TABOR | 0 | 0 | 11,12 |
| NFH | MOUNT TABOR | 0 | 0 | 12,16,19 |
| NFH | MOUNT TABOR | 0 | 0 | 19 |
| NFH | MOUNT TABOR | 0 | 0 | 5,6 |
| NFH | MOUNT TABOR | 0 | 0 | 6 |
| NFH | MOUNT TABOR | 0 | 0 | 6,7,12 |
| NORSE LODGE RD | MOUNT TABOR | 0 | 0 | 14 |
| NORSE LODGE RD | MOUNT TABOR | 142 | 153 | 14 |
| **-- S --** | | | | |
| S END EXT | MOUNT TABOR | 0 | 0 | 17 |
| S END RD | MOUNT TABOR | 69 | 1256 | 8,17,20 |
| **-- T --** | | | | |
| TROLL HILL RD | MOUNT TABOR | 0 | 0 | 14 |
| TROLL HILL RD | MOUNT TABOR | 0 | 420 | 17 |
| TROLL HILL RD | MOUNT TABOR | 0 | 554 | 17 |
| TROLL HILL RD | MOUNT TABOR | 204 | 288 | 14,17 |
| **-- U --** | | | | |
| US ROUTE 7 | MOUNT TABOR | 0 | 1300 | 10 |
| US ROUTE 7 | MOUNT TABOR | 0 | 0 | 14 |
| US ROUTE 7 | MOUNT TABOR | 0 | 0 | 14,17 |
| US ROUTE 7 | MOUNT TABOR | 0 | 0 | 17 |
| US ROUTE 7 | MOUNT TABOR | 0 | 4090 | 4,17 |
| US ROUTE 7 | MOUNT TABOR | 0 | 124 | 5,7 |
| US ROUTE 7 | MOUNT TABOR | 380 | 1090 | 5,9,10 |
| US ROUTE 7 | MOUNT TABOR | 1333 | 1590 | 9,10,14 |



Generated by GeoLynx® DMS

# Legend

**ESITES**

**SITETYPE**

- **COMMERCIAL
- **CULTURAL
- **EDUCATIONAL
- **GOVERNMENT
- **INDUSTRIAL
- **OTHER COMMERCIAL
- **PUBLIC GATHERING
- **UTILITY
- ABANDONED
- ACCESS POINT
- ACCESSORY BARN
- ACCESSORY BUILDING
- AIR SUPPORT / MAINTENANCE FACILITY
- AIR TRAFFIC CONTROL CENTER / COMMAND CENTER
- AIRPORT TERMINAL
- AMBULANCE SERVICE
- AUDITORIUM / CONCERT HALL / THEATER / OPERA HOUSE
- BANK
- BOAT RAMP / DOCK
- BORDER CROSSING
- BORDER PATROL
- BREWERY
- BUS STATION / DISPATCH FACILITY
- CAMP
- CAMPGROUND
- CEMETERY
- CITY / TOWN HALL
- COAST GUARD
- COLLEGE / UNIVERSITY
- COMMERCIAL CONSTRUCTION SERVICE
- COMMERCIAL FARM
- COMMERCIAL GARAGE
- COMMERCIAL W/RESIDENCE
- COMMUNICATION BOX
- COMMUNICATION TOWER
- COMMUNITY / RECREATION FACILITY
- CONDOMINIUM
- COURT HOUSE
- CUSTOMS SERVICE
- DAY CARE FACILITY
- DEVELOPMENT SITE
- EBS TOWER
- EMERGENCY PHONE / CALLBOX
- FAIR / EXHIBITION/ RODEO GROUNDS
- FERRY TERMINAL / DISPATCH FACILITY
- FIRE STATION
- FISH FARM / HATCHERY
- FITNESS FACILITY
- FOOD DISTRIBUTION CENTER
- GAS STATION
- GATED W/BUILDING
- GATED W/O BUILDING
- GOLF COURSE
- GRAVEL PIT / QUARRY / MINE
- GREENHOUSE / NURSERY
- GROCERY STORE
- HARBOR / MARINA
- HAZARDOUS MATERIALS FACILITY
- HAZARDOUS STORAGE FACILITY
- HEALTH CLINIC
- HELIPAD / HELIPORT / HELISPOT
- HISTORIC SITE / POINT OF INTEREST
- HOSPITAL / MEDICAL CENTER
- HOUSE OF WORSHIP
- HYDROELECTRIC FACILITY
- ICE ARENA
- INSTITUTIONAL RESIDENCE / DORM / BARRACKS
- LANDFILL
- LAW ENFORCEMENT
- LIBRARY
- LODGING B&B / HOTEL / MOTEL / INN
- LOOKOUT TOWER
- LUMBER MILL / SAW MILL
- MANUFACTURING FACILITY
- MOBILE HOME
- MORGUE
- MULTI-FAMILY DWELLING
- MUSEUM
- NATIONAL GUARD /
- NUCLEAR FACILITY
- NURSING HOME / LONG TERM CARE
- OFFICE BUILDING
- OIL / GAS FACILITY
- OTHER
- OTHER RESIDENTIAL
- OUTPATIENT CLINIC
- PARK AND RIDE / COMMUTER
- PHARMACY
- PICNIC AREA
- POST OFFICE
- PRISON / CORRECTIONAL FACILITY
- PRIVATE AND EXPRESS SHIPPING FACILITY
- PSAP
- PUBLIC BEACH
- PUBLIC TELEPHONE
- PUBLIC WATER SUPPLY INTAKE
- PUBLIC WATER SUPPLY WELL
- PUMP STATION
- RACE TRACK / DRAGSTRIP
- RAILROAD STATION
- RESIDENTIAL FARM
- REST STOP / ROADSIDE PARK
- RESTAURANT
- RETAIL FACILITY
- RV HOOKUP
- SCHOOL K / 12
- SEASONAL HOME
- SHOOTING RANGE
- SINGLE FAMILY DWELLING
- SKI AREA / ALPINE
- SOLAR FACILITY
- SPORTS ARENA /
- STATE CAPITOL
- STATE GARAGE
- STATE GOVERNMENT FACILITY
- STATE PARK
- STORAGE UNITS
- SUBSTATION
- SUGARHOUSE
- TEMPORARY STRUCTURE
- TOWN GARAGE
- TOWN OFFICE
- TRAILHEAD
- TRANSFER STATION
- UNKNOWN
- US FOREST FACILITY
- US GOVERNMENT FACILITY
- UTILITY POLE W/PHONE
- VETERINARY HOSPITAL / CLINIC
- VISITOR / INFORMATION CENTER
- WAREHOUSE
- WASTE / BIOMASS FACILITY
- WASTEWATER TREATMENT PLANT
- WATER TANK
- WATER TOWER
- WIND FACILITY / WIND TOWER
- YOUTH CAMP

# Legend

## Roads

- Interstate Highway
- US Highway
- State Highway
- County Highway
- Town Highway Class 1
- Town Highway Class 2
- Town Highway Class 3
- Town Highway Class 4
- Private
- Driveway
- D — — D - Discontinued Road
- LT- - - -LT Legal Trail
- Ferry
- Military - no public access
- National Forest Highway
- State Forest Highway
- Proposed
- Unknown
- Driveways

## Hydrants

- Drafting Site
- Dry Hydrant
- Municipal Hydrant
- Pressurized Hydrant

## Townline

## Emergency Service Zones

## FootPrints

- Airport
- Alpine Trail Easiest
- Alpine Trail Intermediate
- Alpine Trail Advanced
- Alpine Trail Expert
- Alpine Glade Marked
- Alpine Glade Not Marked
- Golf Course
- Quarry
- Shopping Center

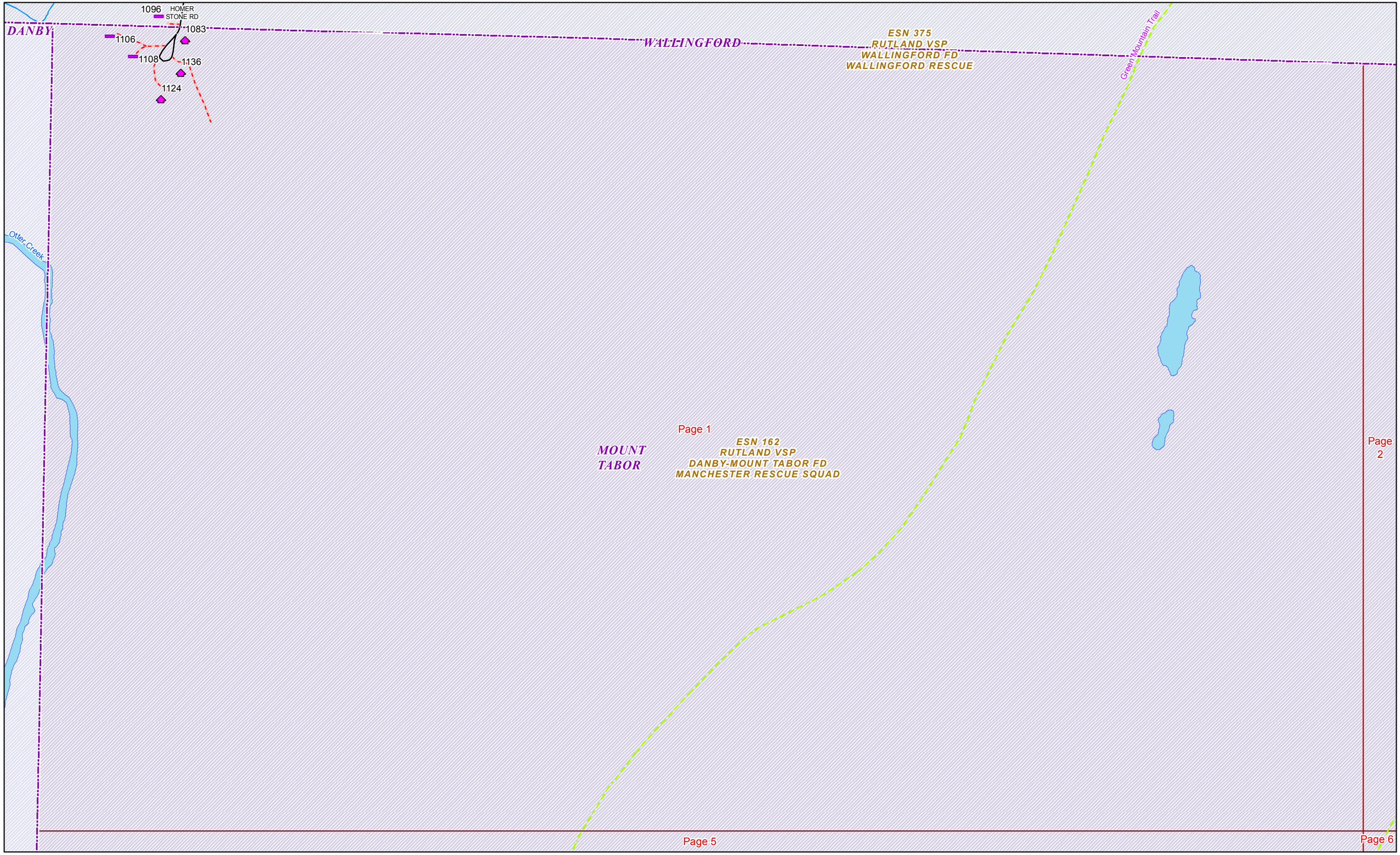




Date: 4/1/2016

1 in = 588 feet

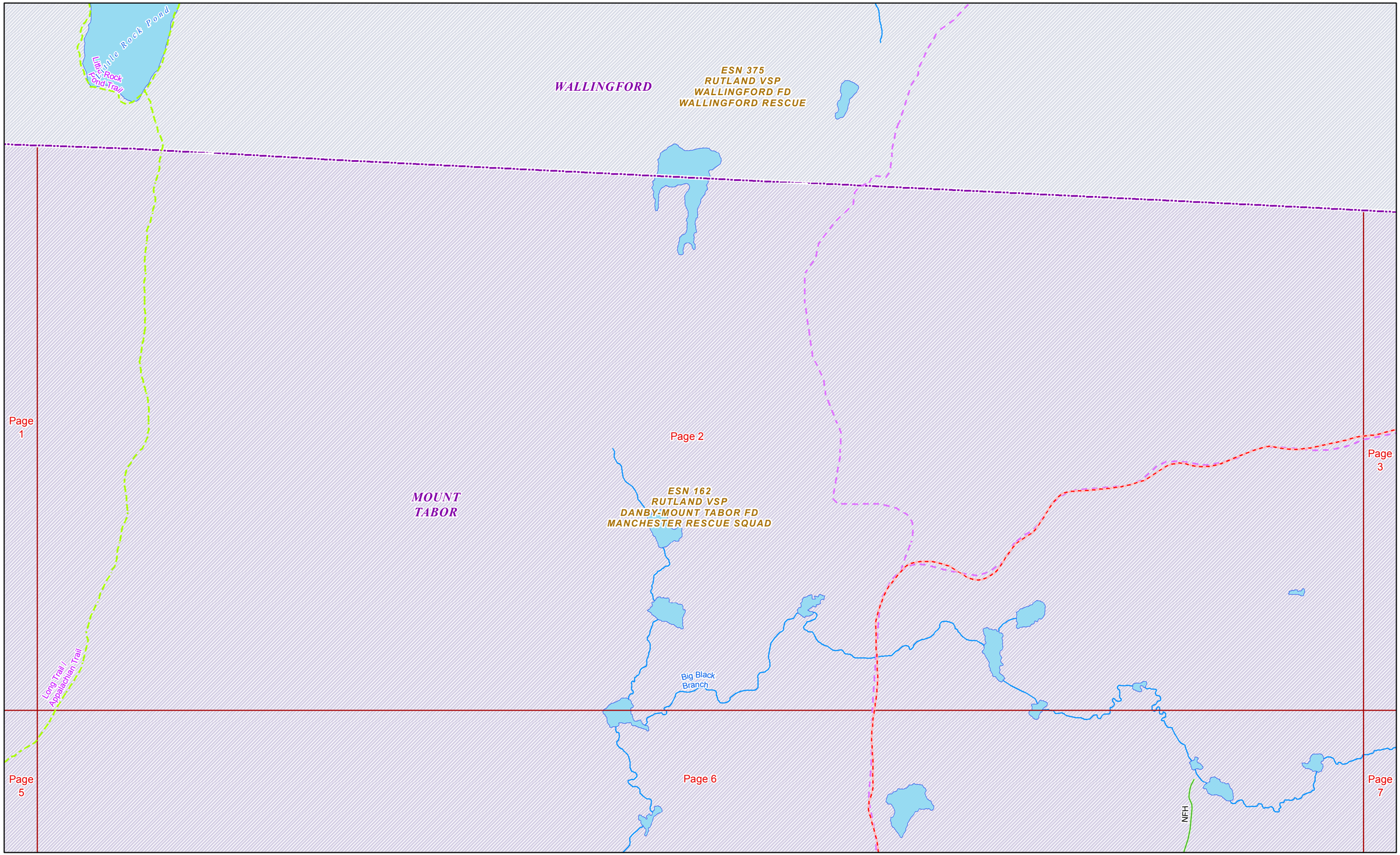


Page 2

Date: 4/1/2016

1 in = 798 feet

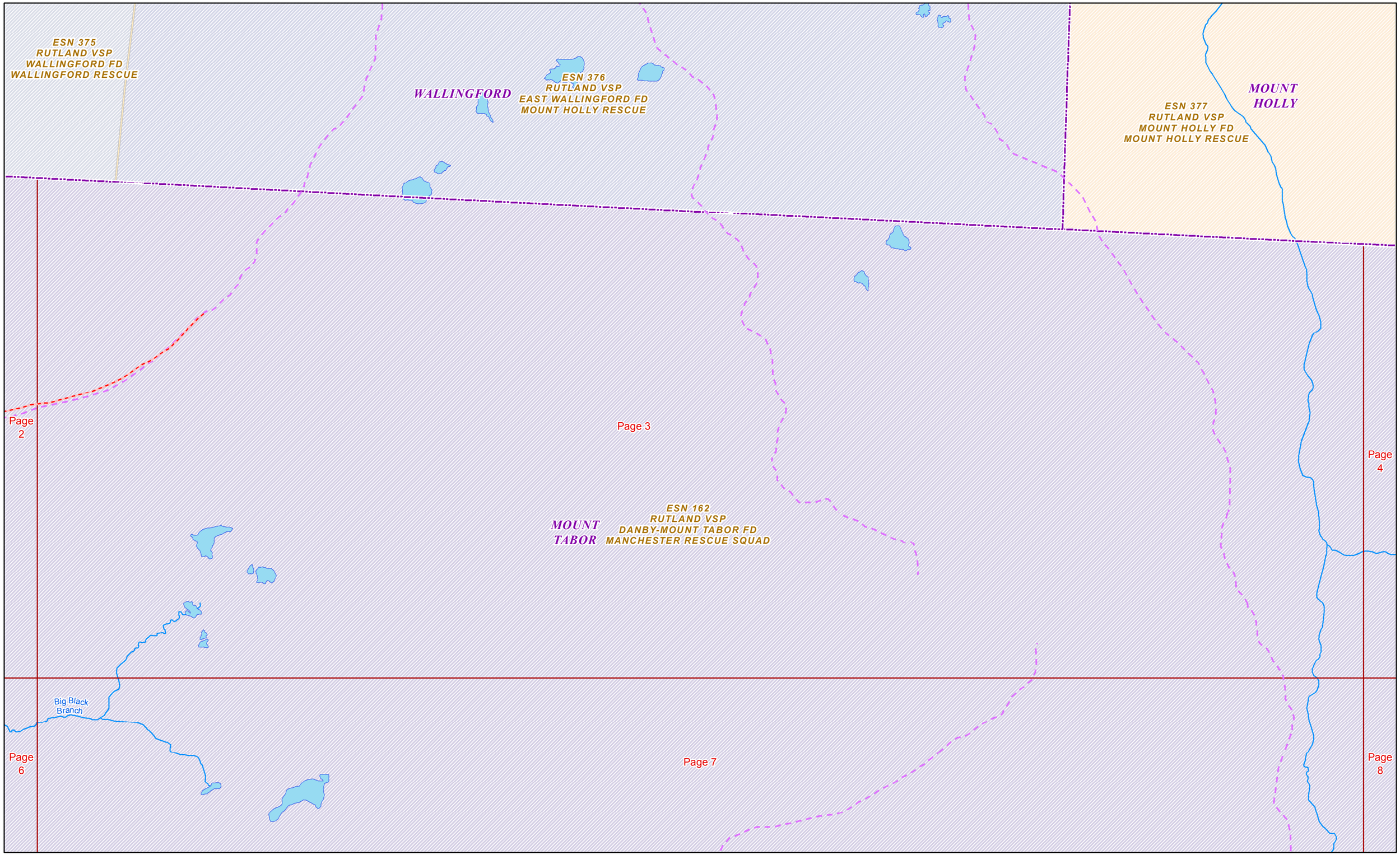




Date: 4/1/2016

1 in = 798 feet

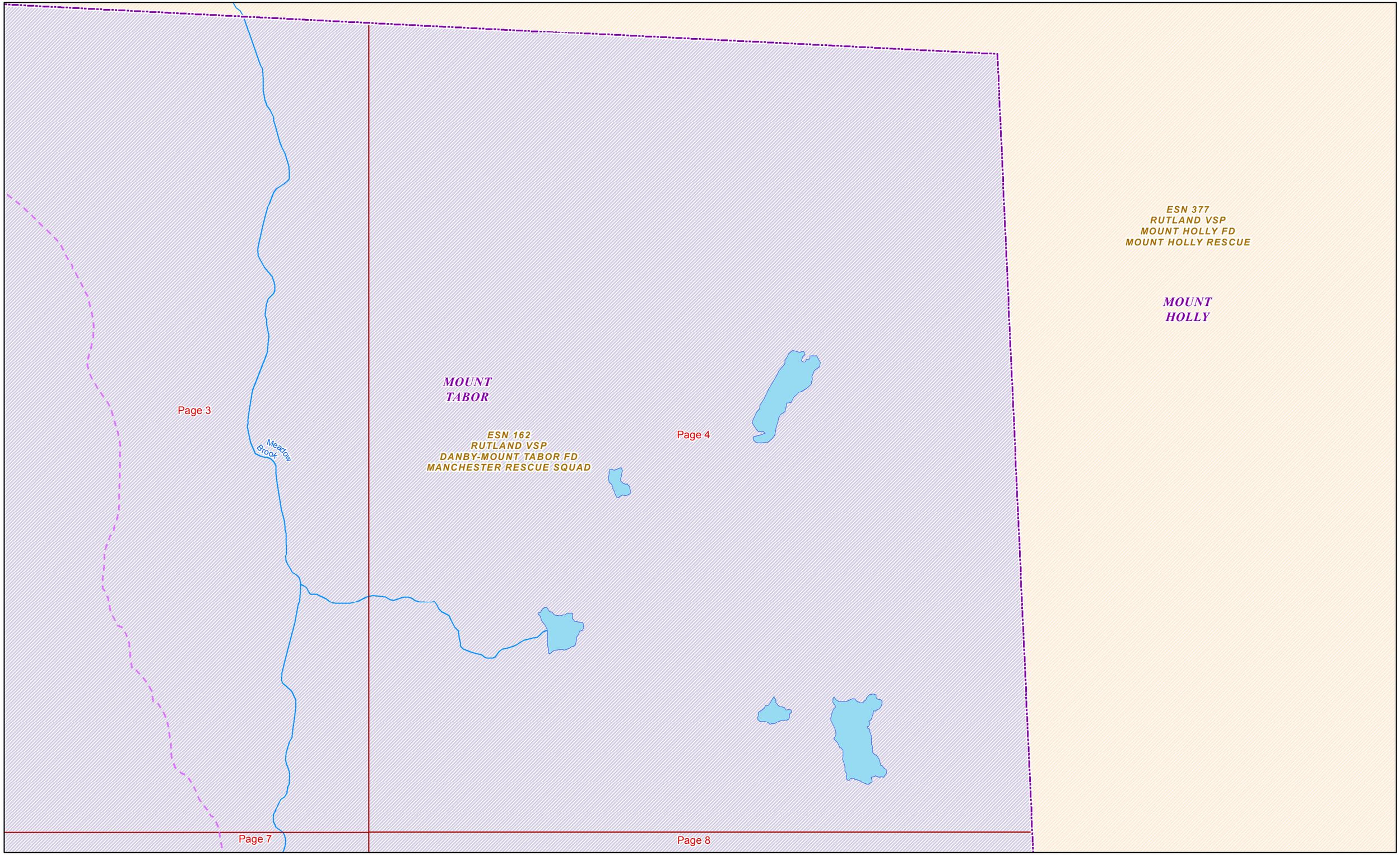




Date: 4/1/2016

1 in = 428 feet

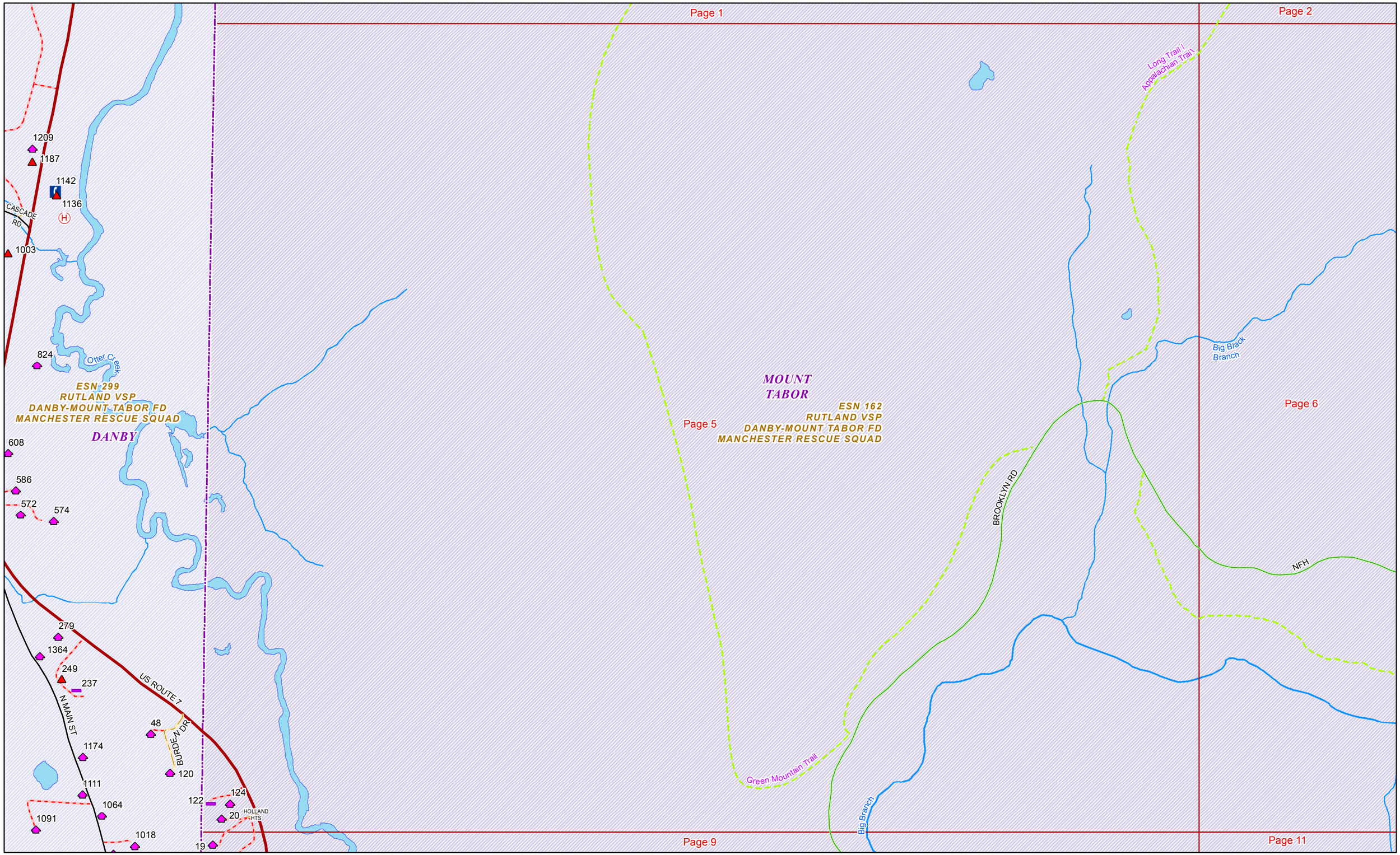




Date: 4/1/2016

1 in = 792 feet

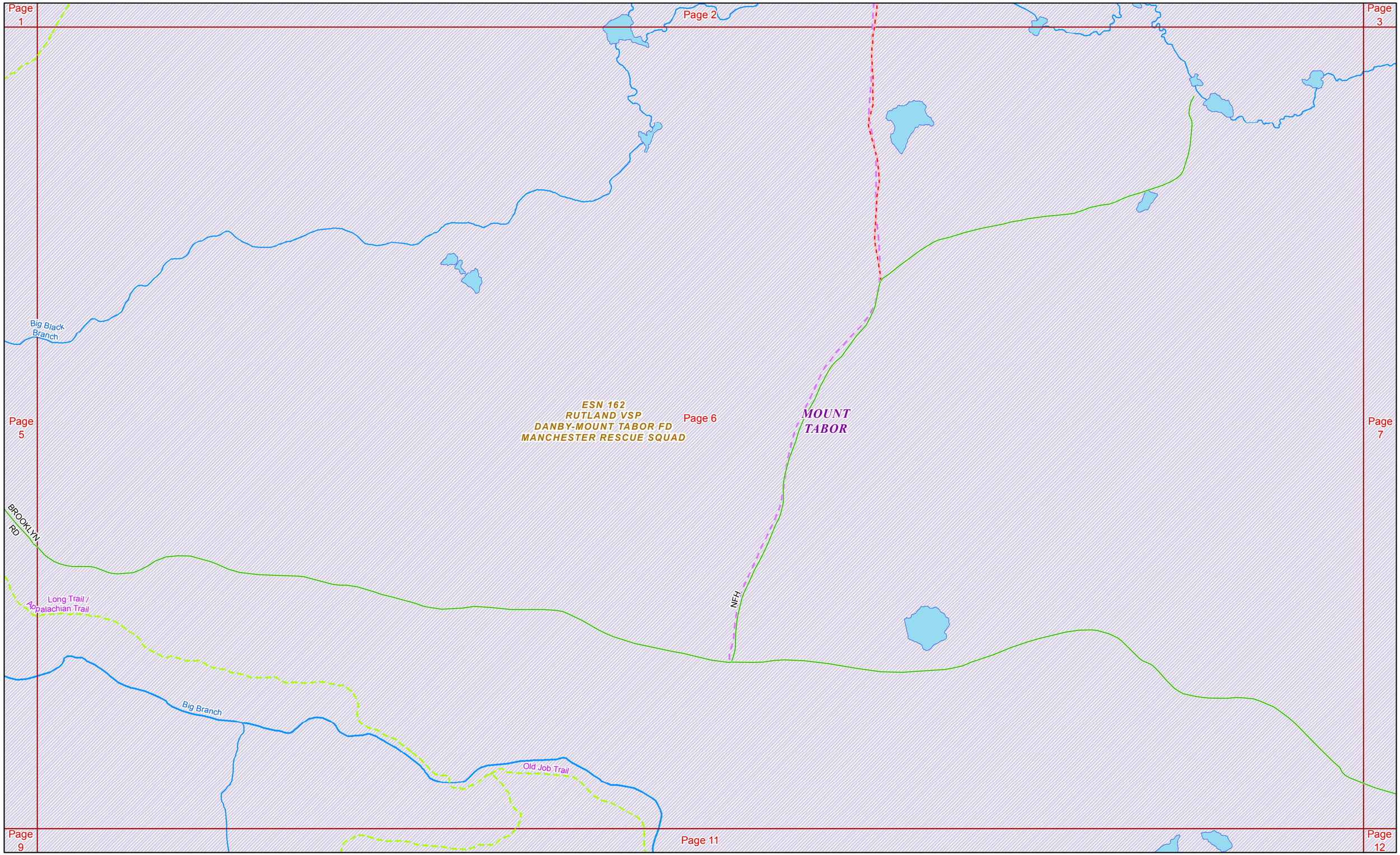


Page 6 Date: 4/1/2016 1 in = 798 feet

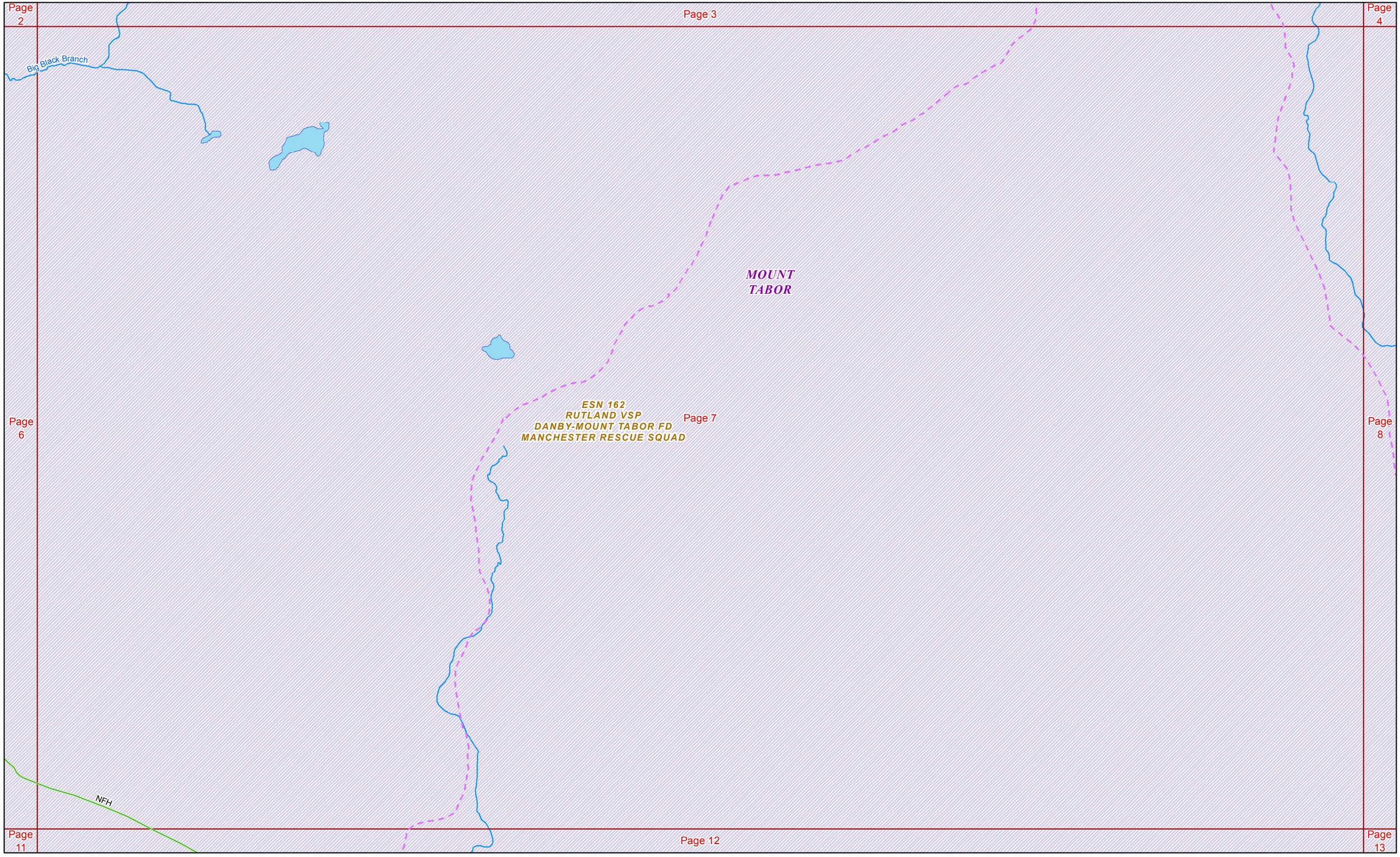




Date: 4/1/2016

1 in = 798 feet

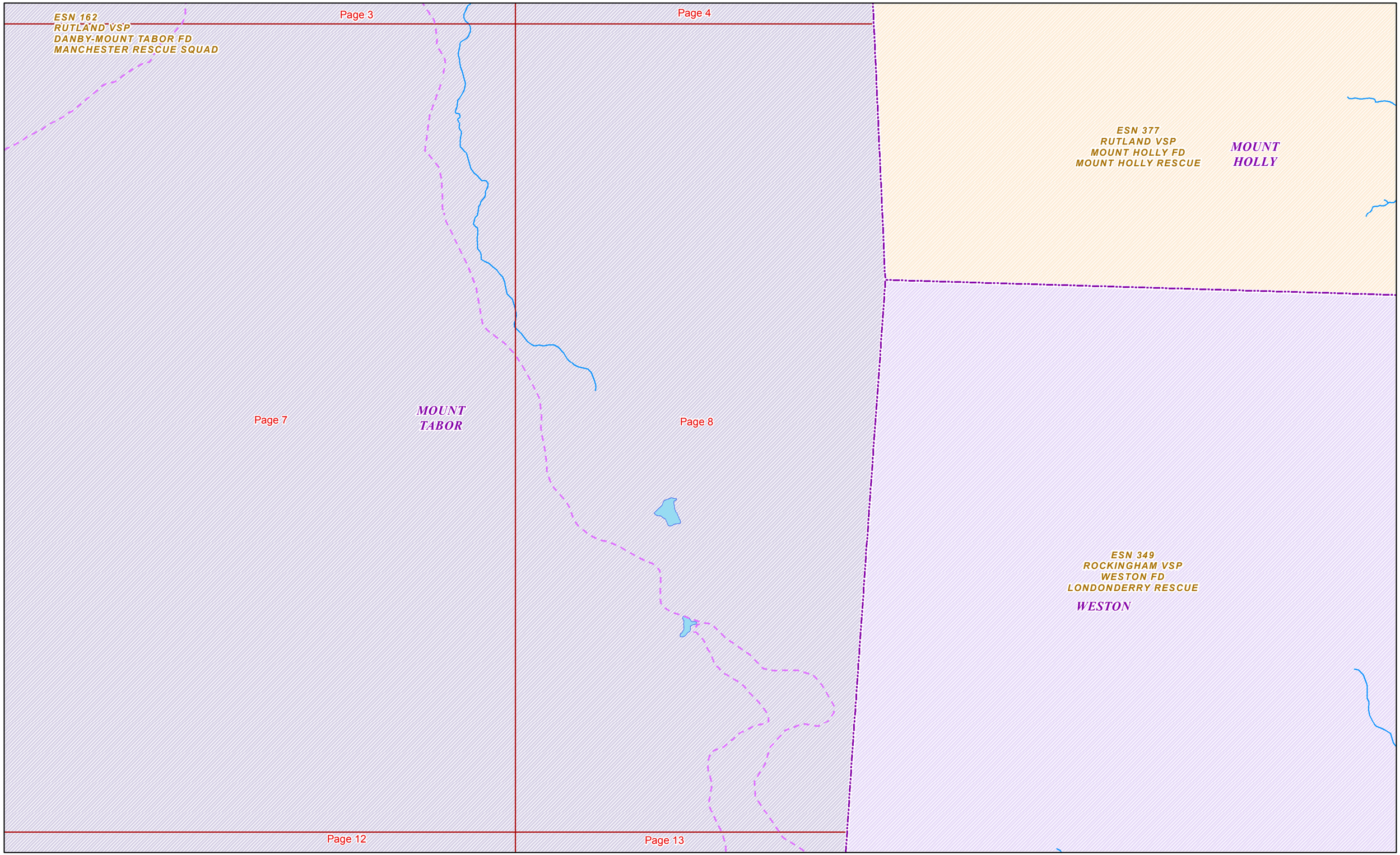




Date: 4/1/2016

1 in = 792 feet

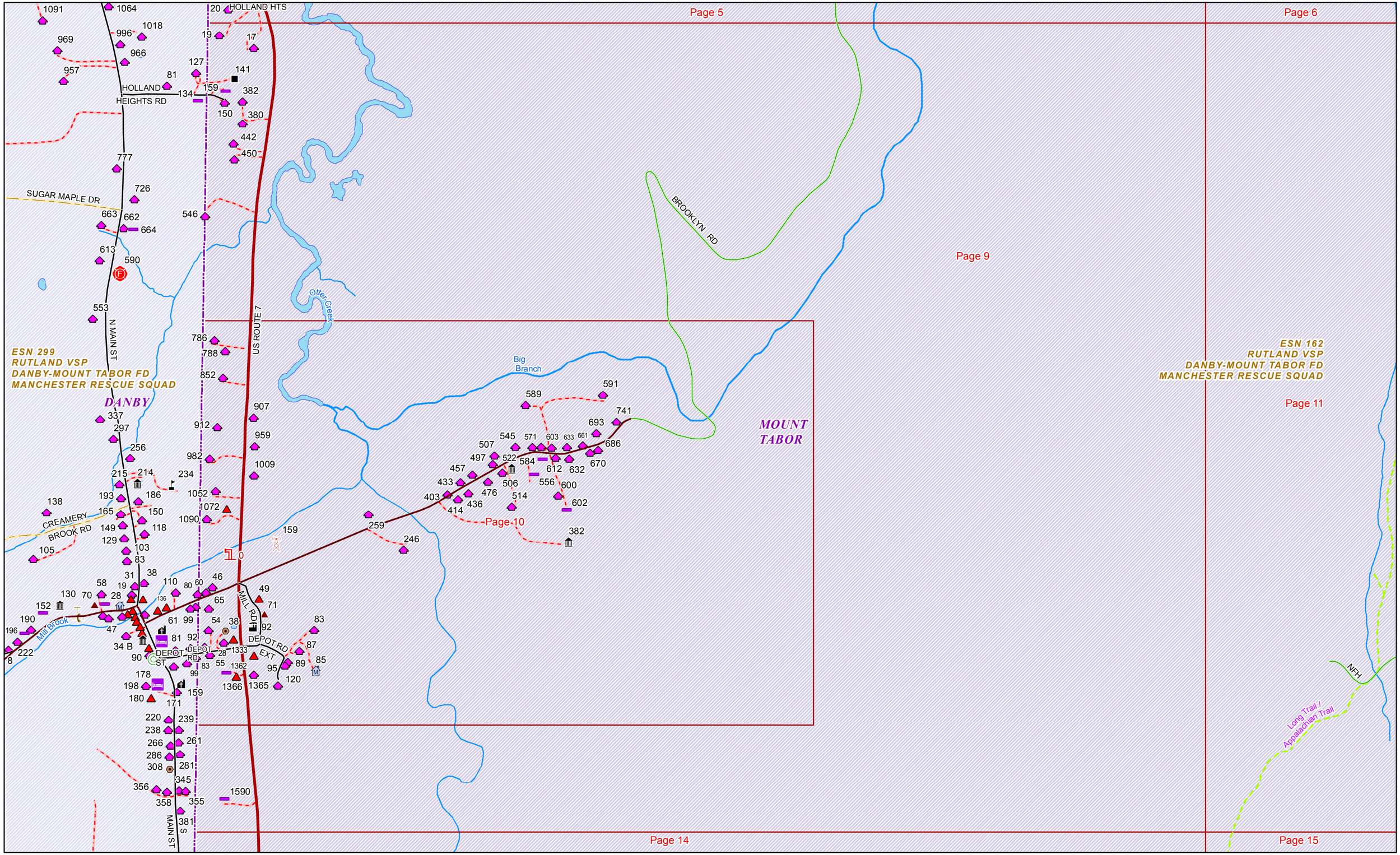




Date: 4/1/2016

1 in = 792 feet

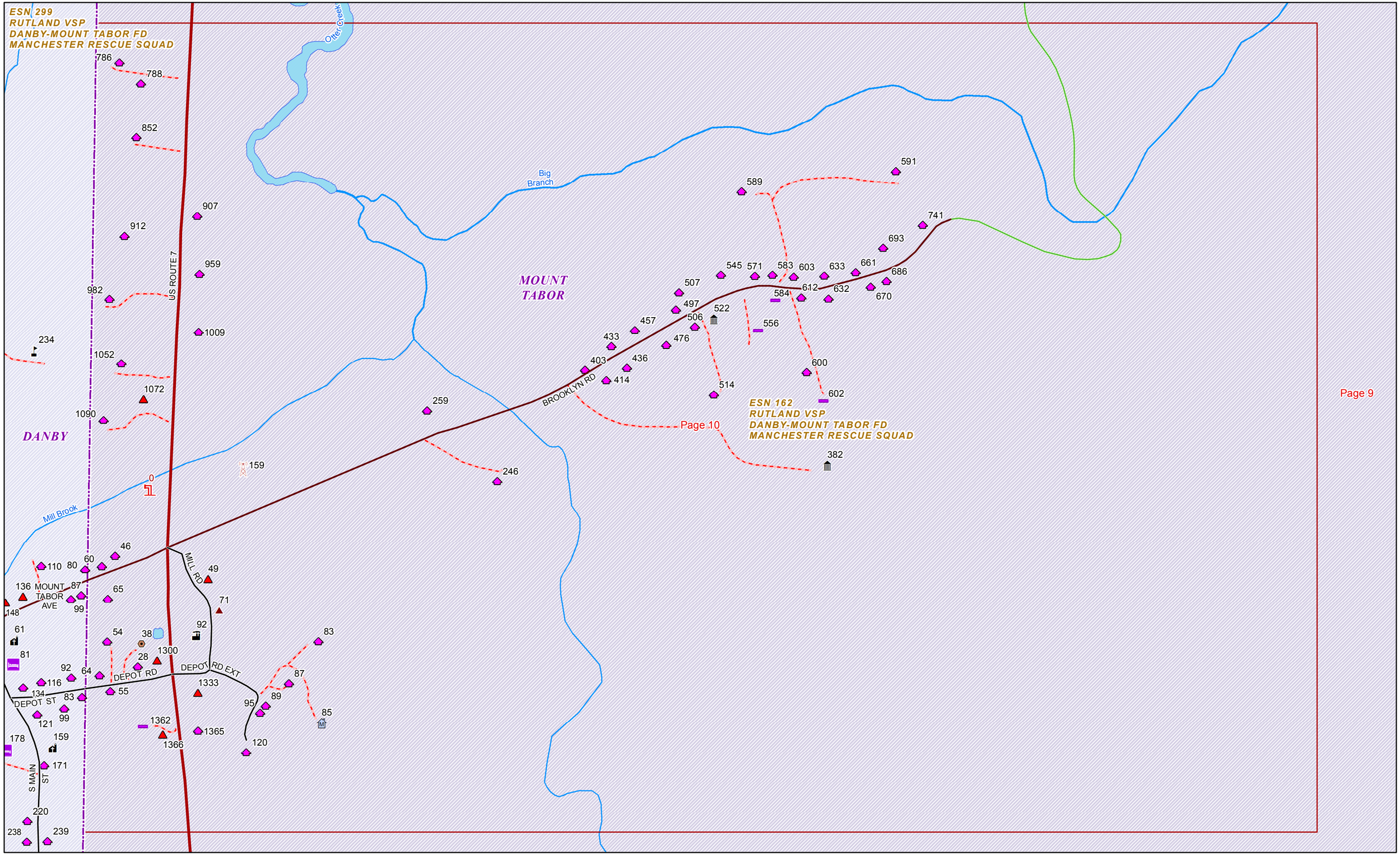




Date: 4/1/2016

1 in = 396 feet

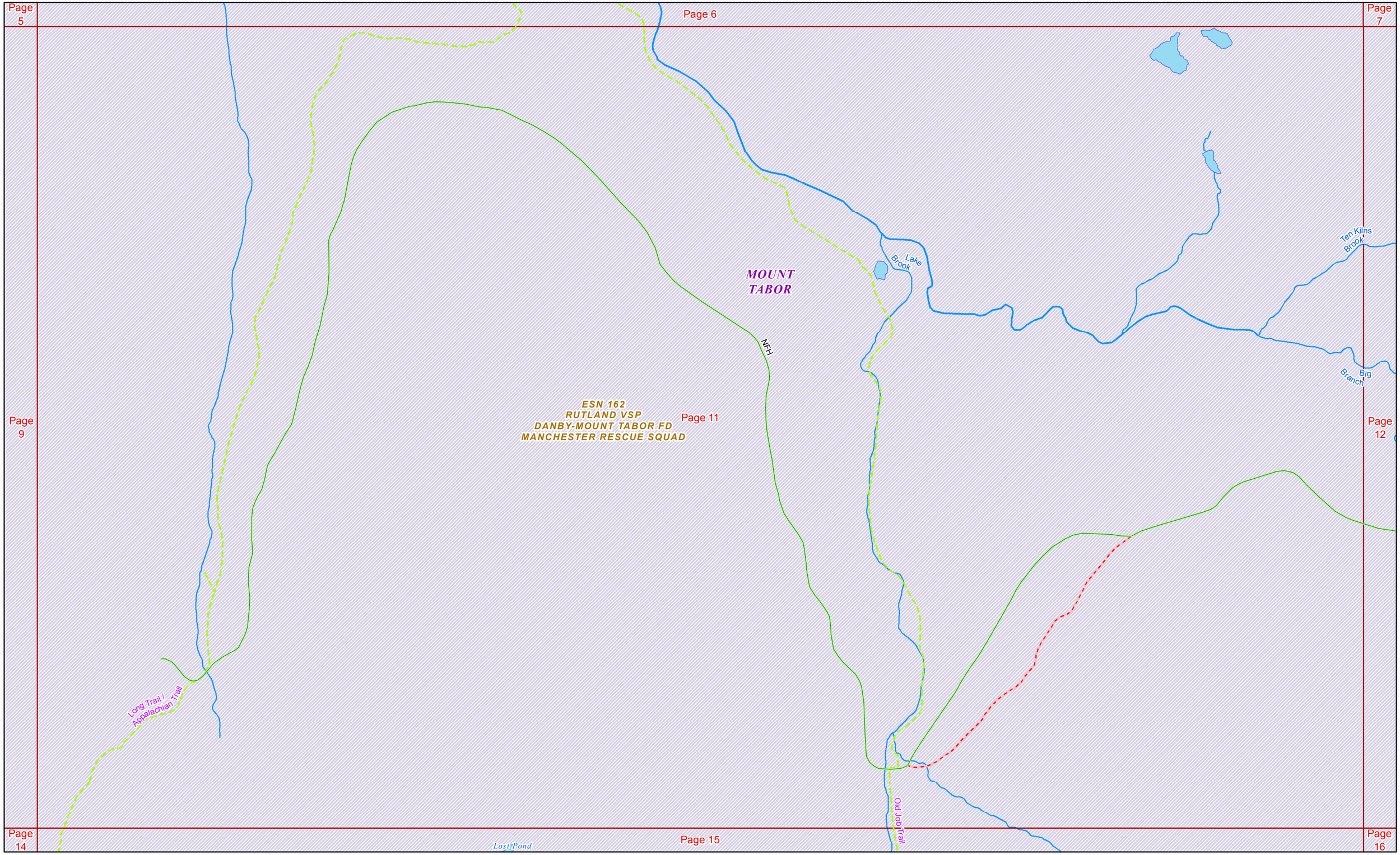




Date: 4/1/2016

1 in = 798 feet

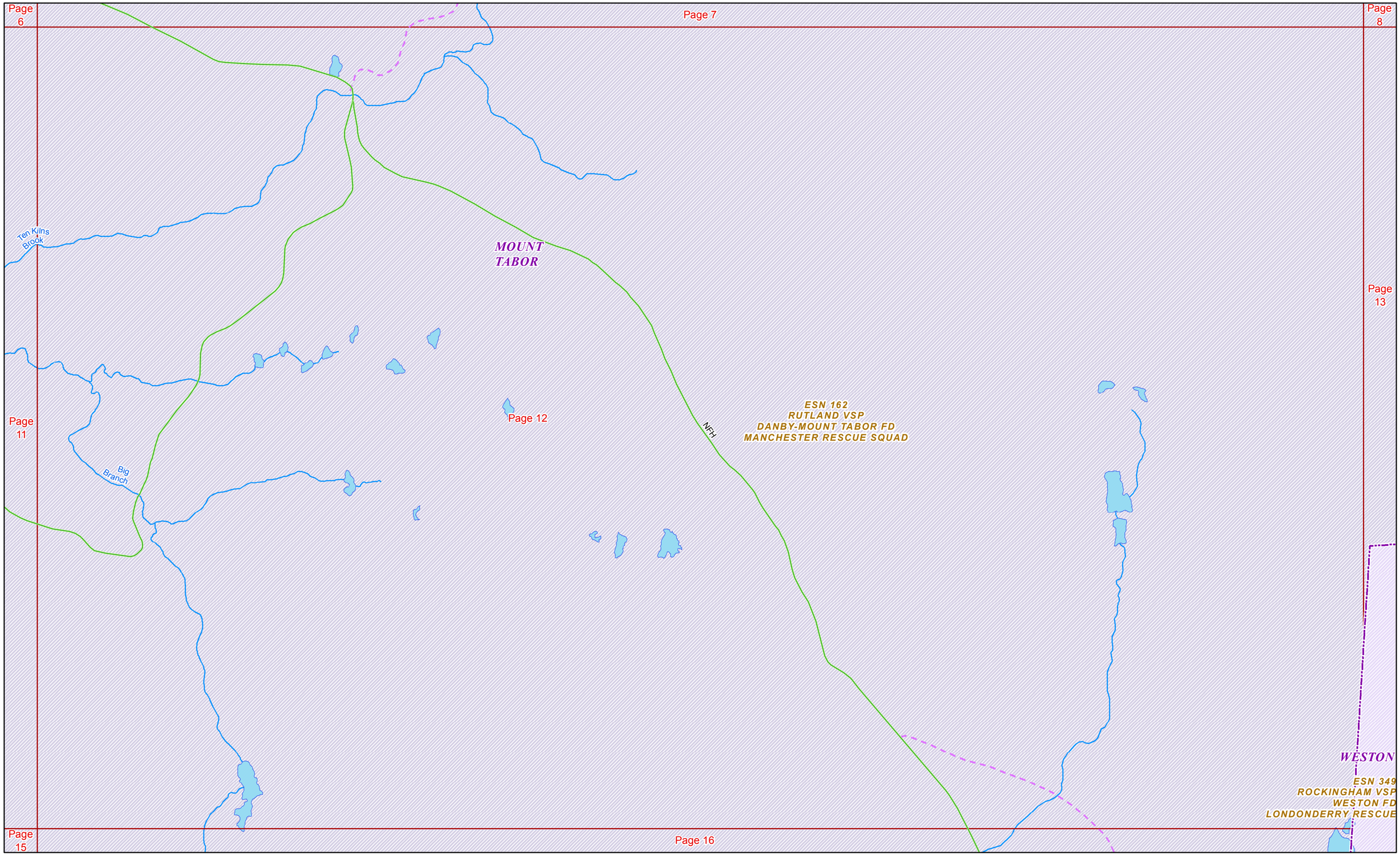




Date: 4/1/2016

1 in = 798 feet

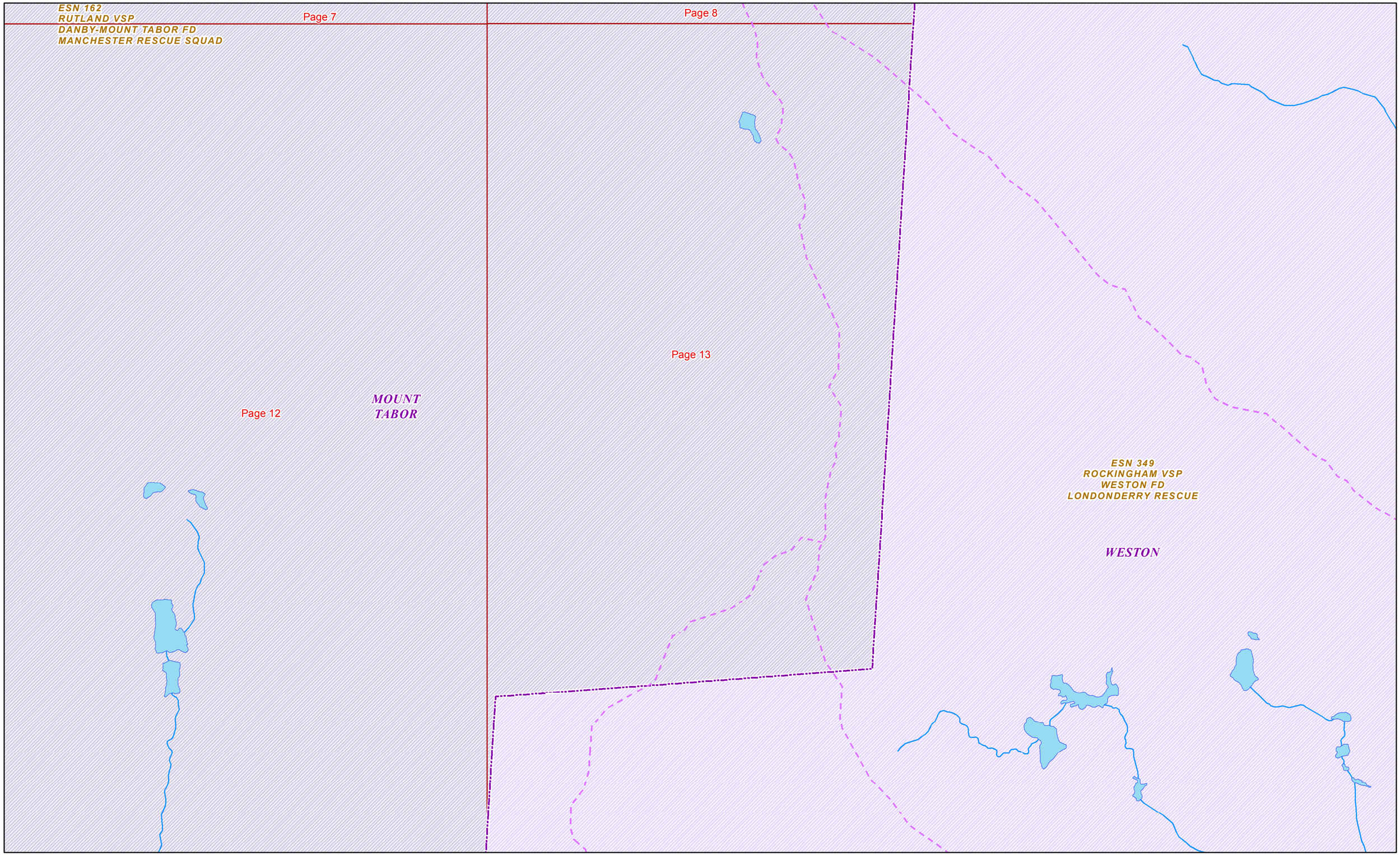




Date: 4/1/2016

1 in = 616 feet

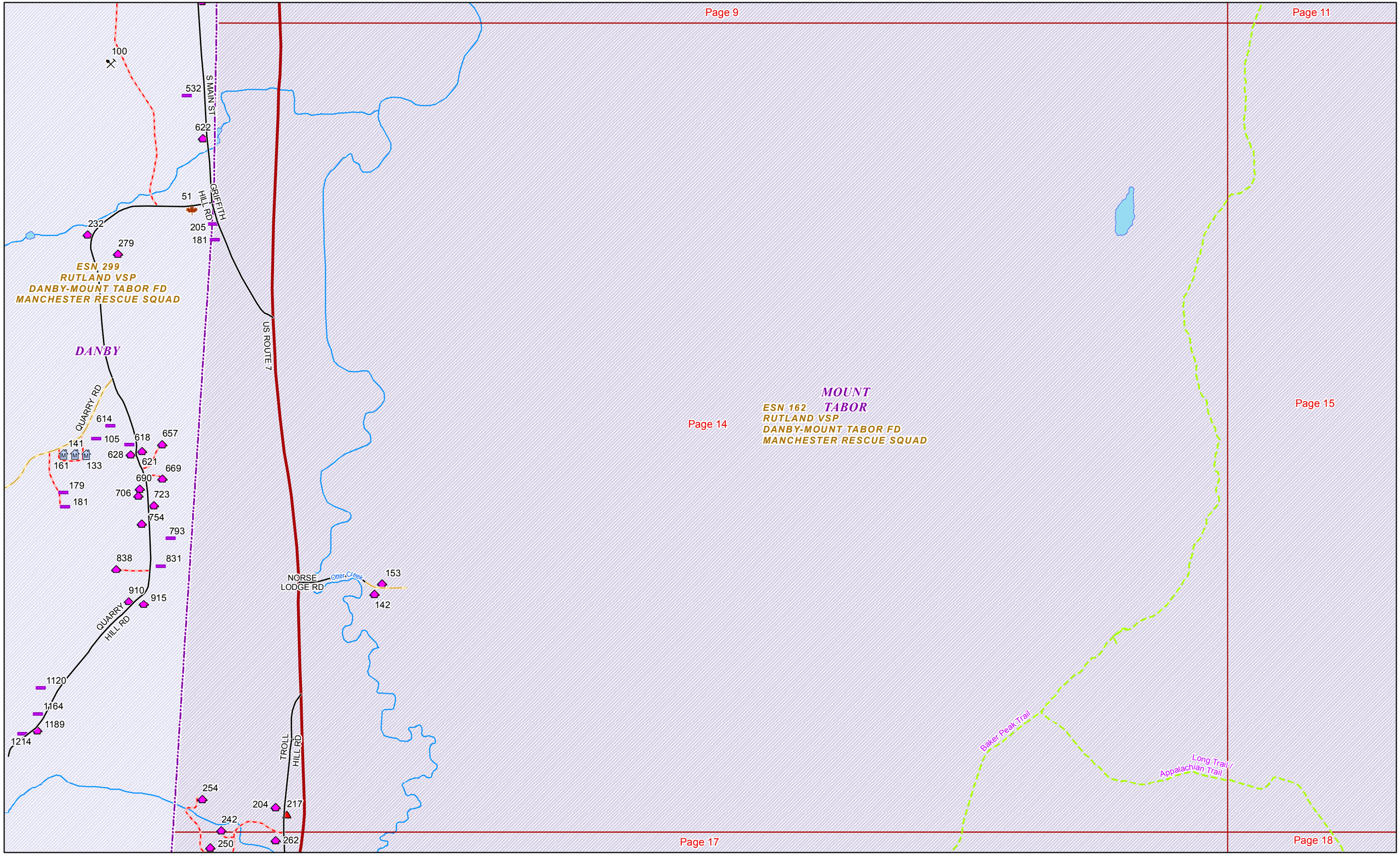




Date: 4/1/2016

1 in = 792 feet

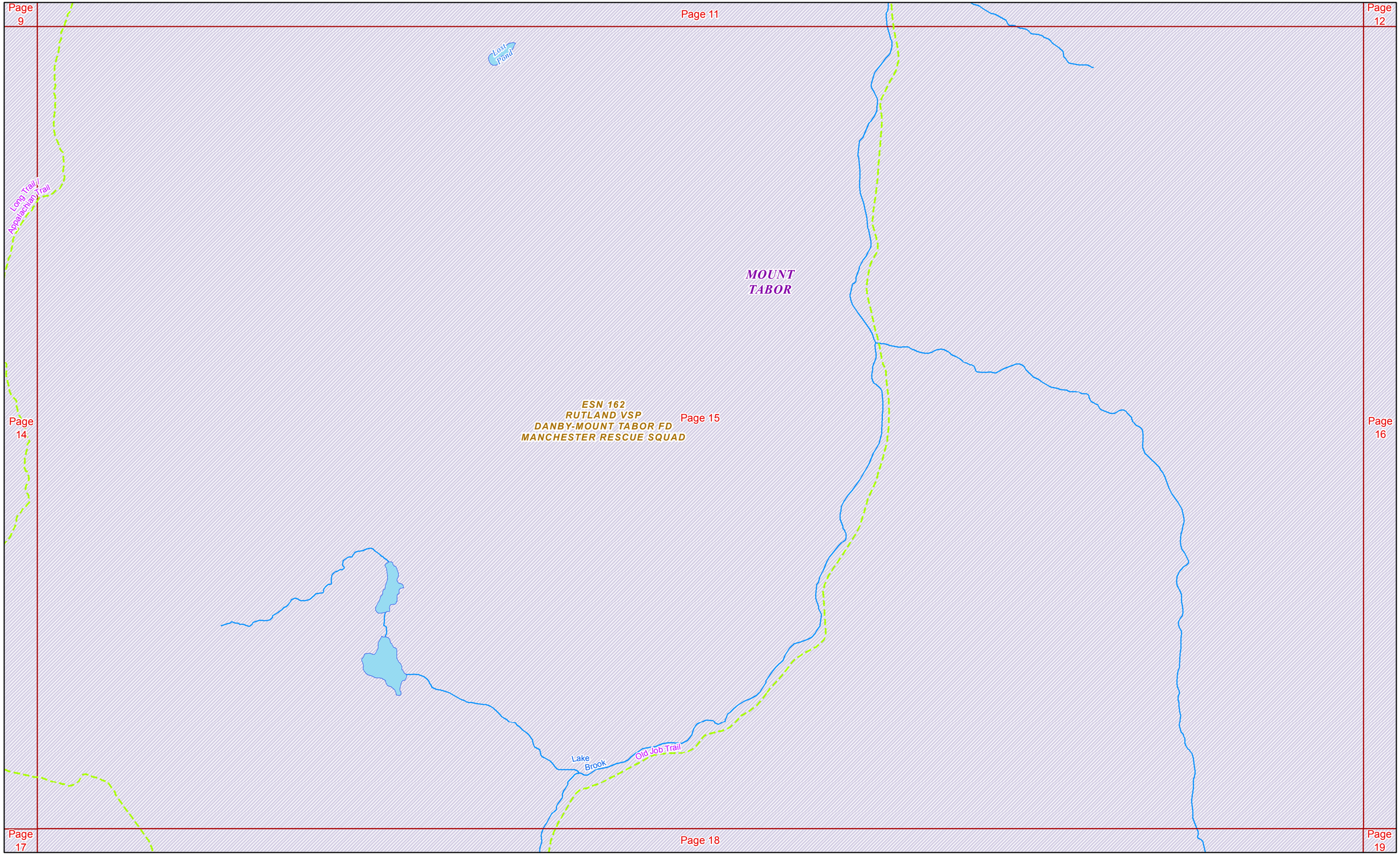




Date: 4/1/2016

1 in = 798 feet

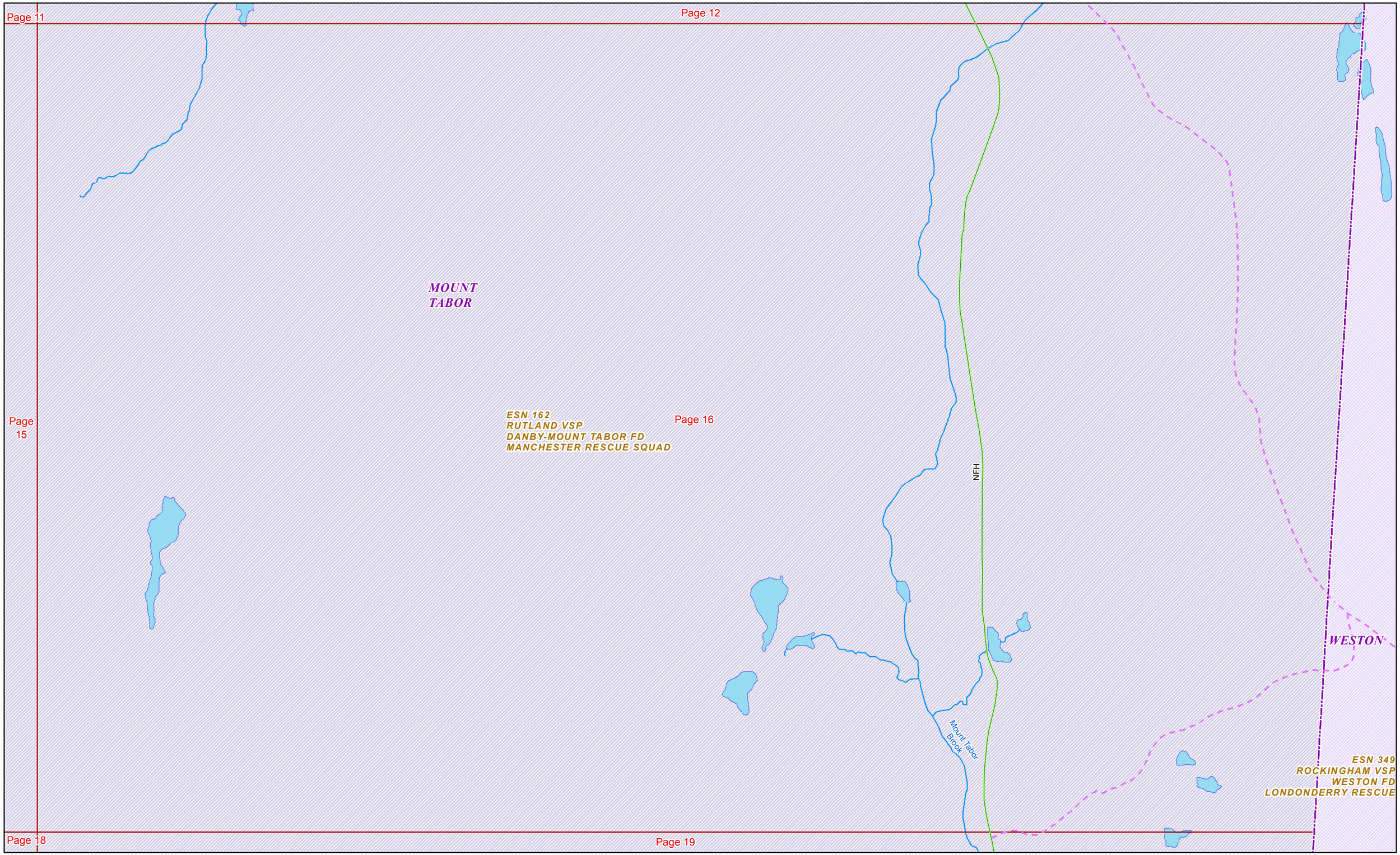




Date: 4/1/2016

1 in = 792 feet

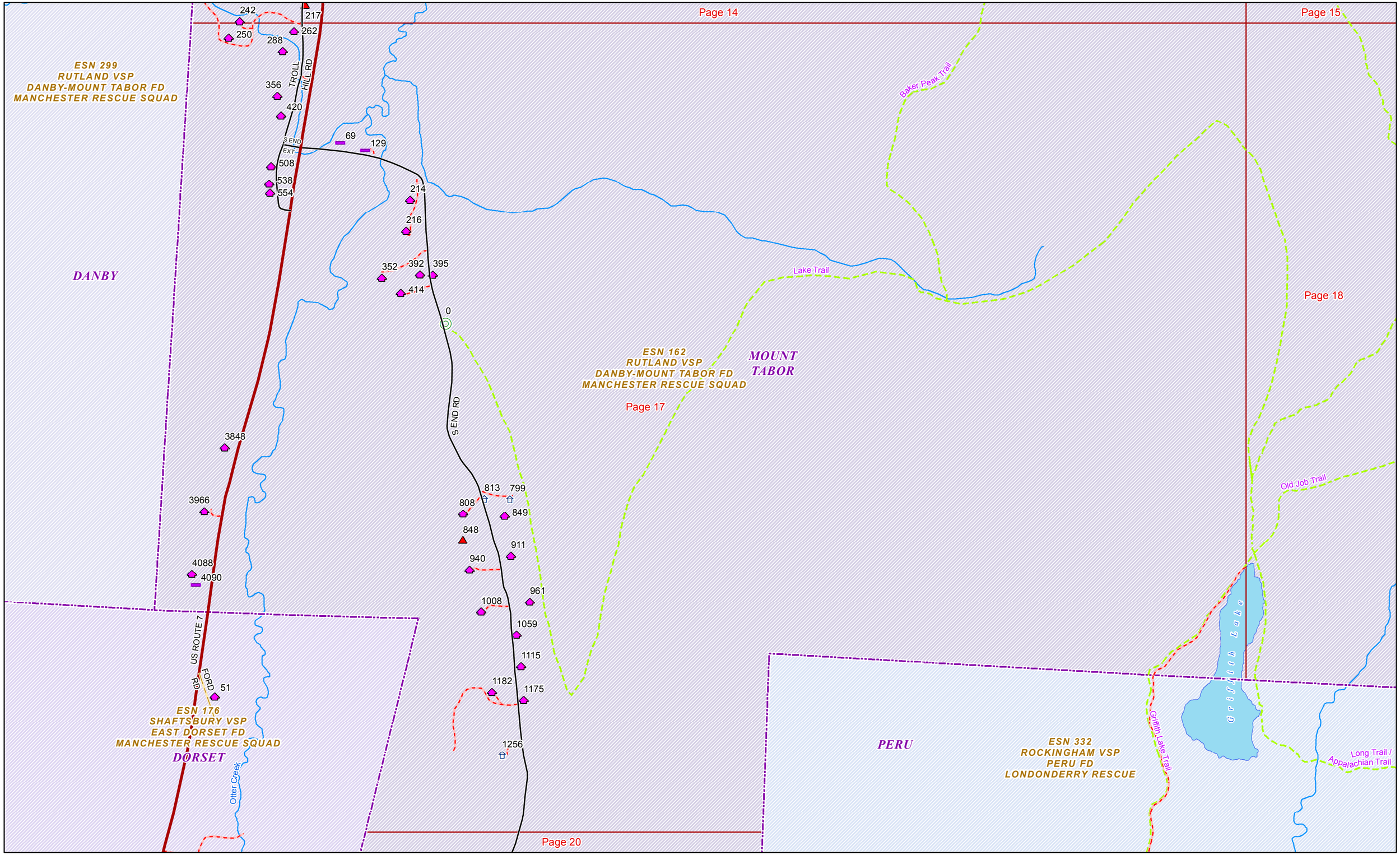


Page 17 Date: 4/1/2016 1 in = 792 feet

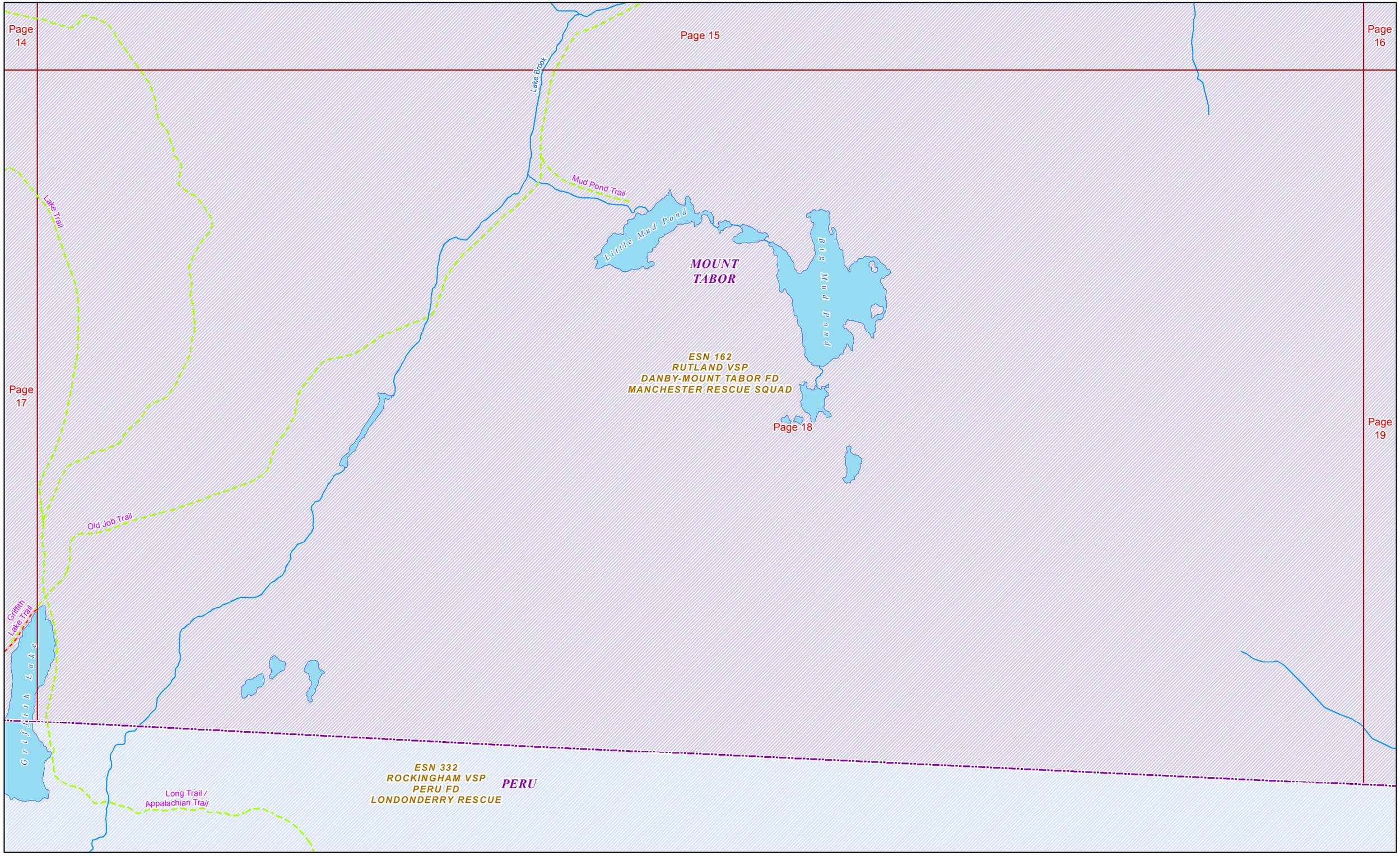




Date: 4/1/2016

1 in = 798 feet

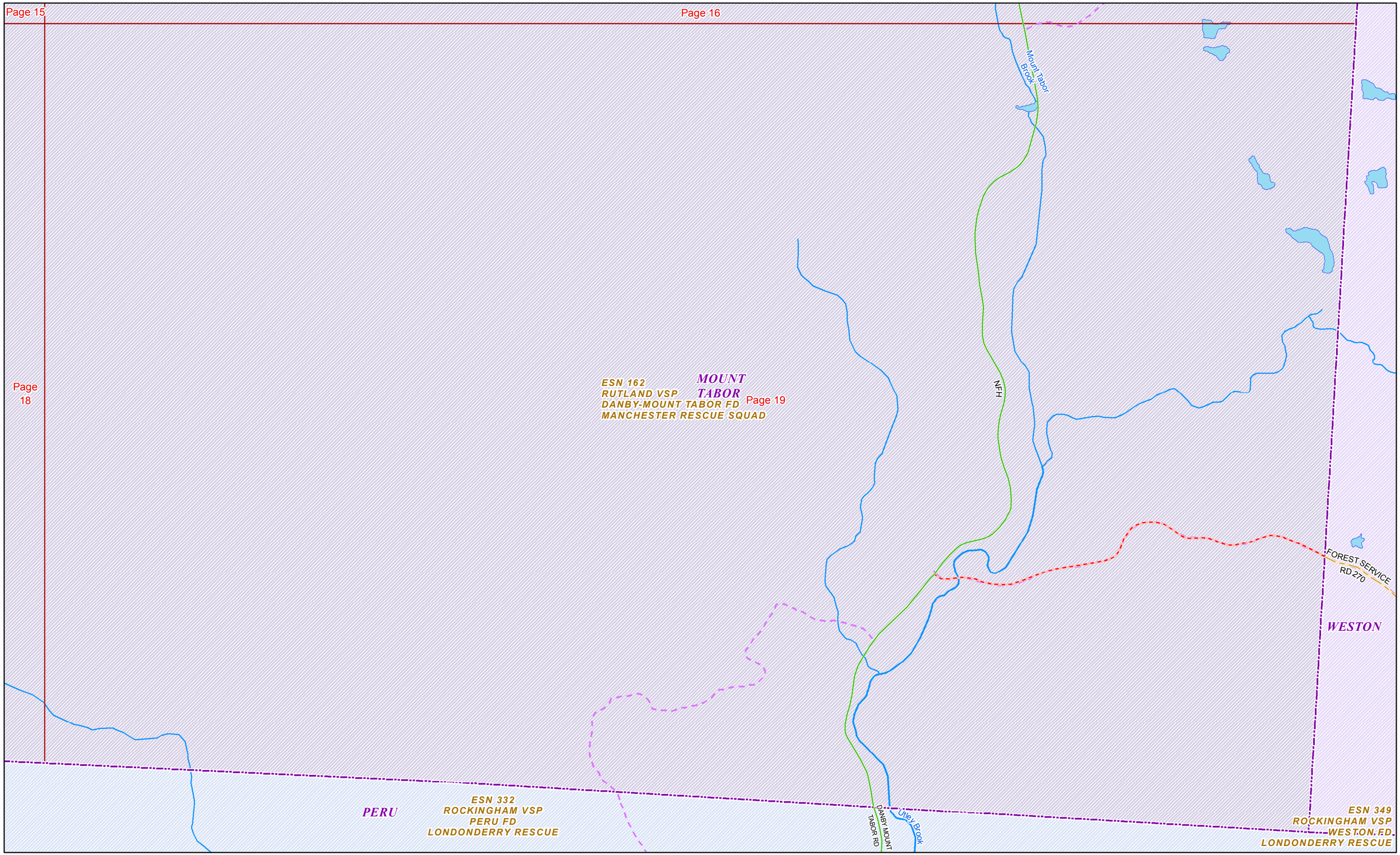




Date: 4/1/2016

1 in = 771 feet

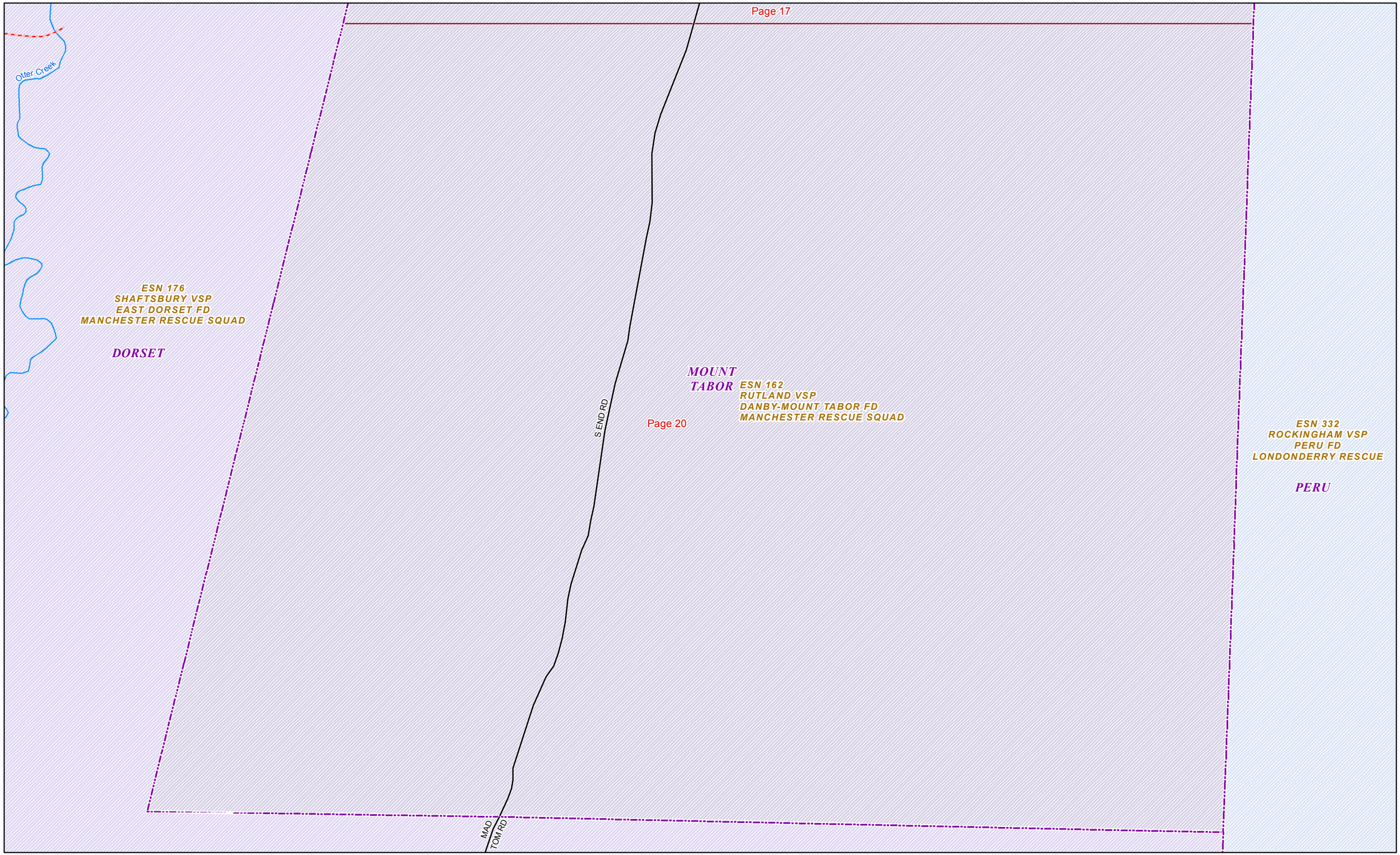




Date: 4/1/2016

1 in = 345 feet