VERMONT

E9-1-1 MapBook

Plainfield

E9-1-1 MapBook with GIS Data

Use constraints: The 9-1-1 related data layers (Esites, Landmarks, Roads, Driveways, Footprints, Atlas Sheets, ESZ, etc.) were developed and designed for Enhanced 9-1-1 purposes only. The user should understand that the nature of the Enhanced 9-1-1 data layers means they are never complete. **Each municipal government is responsible for maintenance of the E9-1-1 database.** Other data (non-E9-1-1 related) used in the Vermont E9-1-1 MapBook is acquired from the Vermont Center for Geographic Information (VCGI) (vcgi.vermont.gov) and local Regional Planning Commissions.

Disclaimer:
This Vermont E9-1-1 MapBook and GIS data is for general reference only. Data layers that appear on the map may or may not be accurate, current or otherwise reliable. The E9-1-1 Board and the State of Vermont make no representations of any kind, including but not limited to the warranties of merchantability or fitness for a particular use, not are any such warranties to be implies with respect to the GIS data and MapBook.

For Questions/Updates:
Contact VT Enhanced 9-1-1 Board:
Phone: 802-828-4911
Email: e911.info@vermont.gov
Website: e911.vermont.gov

5/19/2016

	Community	Low	High	Pages
-- B --				
BARRE HL	PLAINFIELD	70	400	2,3,4
BARTLETT RD	PLAINFIELD	53	375	6
BATCHELDER RD	PLAINFIELD	7	220	6
BEAN RD	PLAINFIELD	81	320	7,9,10
BEAN RD	PLAINFIELD	740	744	7,23
BROOK RD	PLAINFIELD	0	4263	11
BROOK RD	PLAINFIELD	0	424	4
BROOK RD	PLAINFIELD	12	118	3
BROOK RD	PLAINFIELD	151	270	2,3,4
BROOK RD	PLAINFIELD	511	1246	4,6
BROOK RD	PLAINFIELD	1735	2514	6,9
BROOK RD	PLAINFIELD	2601	2996	9
BROOK RD	PLAINFIELD	0	0	11
BROOK RD	PLAINFIELD	0	3704	9,11
BROOK RD	PLAINFIELD	3171	3316	9
BROOK RD	PLAINFIELD	4306	4614	11
-- C --				
CAMERON RD	PLAINFIELD	0	0	4,6
CAMERON RD	PLAINFIELD	86	682	4
CENTER SCHOOL RD	PLAINFIELD	110	113	6
CERUTTI RD	PLAINFIELD	0	215	5
COBURN RD	EAST MONTPELIER	760	1370	1,14
COBURN RD	PLAINFIELD	0	0	1,14
COUNTRY CLUB RD	PLAINFIELD	21	8101	1,5
COUNTRY CLUB RD	PLAINFIELD	1976	3280	2,5,8
CREAMERY ST	PLAINFIELD	0	175	3
CREAMERY ST	PLAINFIELD	13	96	3
CUMMINGS RD	BARRE TOWN	480	601	8,10
-- D --				
DIX HILL RD	PLAINFIELD	172	332	9
DORMITORY RD	PLAINFIELD	7	78	2
DRAKE RD	PLAINFIELD	0	0	5
DRAKE RD	PLAINFIELD	0	142	5
DRAKE RD	EAST MONTPELIER	520	860	18
DRAKE RD	PLAINFIELD	276	342	5,18
-- E --				
EAST HILL RD	PLAINFIELD	0	1628	6
EAST HILL RD	PLAINFIELD	0	1834	6
EAST HILL RD	PLAINFIELD	0	2994	6,9
EAST HILL RD	PLAINFIELD	0	0	9
EAST HILL RD	PLAINFIELD	23	1350	2,4,6
EAST HILL RD	PLAINFIELD	1911	2590	6
EAST HILL RD	PLAINFIELD	3084	3293	9
EAST HILL RD	PLAINFIELD	3409	3742	9
EAST HILL RD	PLAINFIELD	3809	4400	9,11
-- F --				
FARNHAM RD	PLAINFIELD	0	125	6,9
FLOOD RD	PLAINFIELD	144	268	8
FOWLER RD	PLAINFIELD	149	1492	6,9
-- G --				
GONYEAU RD	PLAINFIELD	0	0	9,11
GONYEAU RD	PLAINFIELD	145	560	8
GONYEAU RD	PLAINFIELD	769	1300	8,9
GORE RD	PLAINFIELD	0	0	12
GORE RD	PLAINFIELD	93	388	11
GORE RD	PLAINFIELD	401	1070	11,12
GRAY RD	PLAINFIELD	82	246	9
GRAY RD	PLAINFIELD	400	662	9
GREATWOOD DR	PLAINFIELD	0	122	1,2
GREATWOOD DR	PLAINFIELD	0	161	1
GREENBRIAR RD	PLAINFIELD	0	50	2
-- H --				
HARVEY HL	PLAINFIELD	37	68	3
HIGH ST	PLAINFIELD	0	0	2
HIGH ST	PLAINFIELD	0	1	3
HIGH ST	PLAINFIELD	18	182	3
HIGH ST	PLAINFIELD	201	252	3
HIGH ST	PLAINFIELD	0	346	2,3
HIGH ST	PLAINFIELD	0	268	3
HUDSON AVE	PLAINFIELD	10	48	3
-- K --				
KATUAH RD	PLAINFIELD	61	162	6
-- L --				
LEE RD	PLAINFIELD	0	58	9
LEE RD	PLAINFIELD	515	620	9
LINDEMANN LN	PLAINFIELD	272	396	6
LOOP RD	PLAINFIELD	0	42	2
LOOP RD	PLAINFIELD	46	64	2
LOOP RD	PLAINFIELD	81	126	2
LOWER RD	PLAINFIELD	0	3500	8,10
LOWER RD	PLAINFIELD	61	1298	1,4,5
LOWER RD	PLAINFIELD	1368	1370	5
LOWER RD	PLAINFIELD	1475	3132	5,8
-- M --				
MAIN ST	PLAINFIELD	1	16	3
MAIN ST	PLAINFIELD	53	162	3
MAIN ST	PLAINFIELD	191	192	2,3
MAIN ST	PLAINFIELD	268	384	2
MAPLE HILL RD	MARSHFIELD	107	1482	19,21
MAPLE HILL RD	PLAINFIELD	0	225	2,4,19
MARTIN MEADOW RD	PLAINFIELD	0	10	3
MARTIN MEADOW RD	PLAINFIELD	0	297	3
MAXFIELD RD	PLAINFIELD	0	94	11
MAXFIELD RD	PLAINFIELD	0	0	11
MAXFIELD RD	PLAINFIELD	312	660	11
MIDDLE RD	PLAINFIELD	0	0	8
MIDDLE RD	PLAINFIELD	131	402	4,6
MIDDLE RD	PLAINFIELD	678	2084	5,6,8
MIDDLE RD	PLAINFIELD	2381	2508	8
MIDDLE RD	PLAINFIELD	2980	3194	8
MILL ST	PLAINFIELD	0	96	3
MILL ST	PLAINFIELD	107	110	3
MILL ST	PLAINFIELD	13	64	3
MITCHELL NURSERY RD	BARRE TOWN	9	54	2,6,8,9
-- N --				
NEW HAMBURGER RD	PLAINFIELD	114	158	5
-- P --				
PEACEFUL WAY	PLAINFIELD	25	220	9
PERCYS PL	PLAINFIELD	0	202	9
PERKINS RD	PLAINFIELD	0	199	11
PITKIN RD	PLAINFIELD	23	52	2
PITKIN RD	PLAINFIELD	93	206	2
PLAINFIELD BROOK RD	BARRE TOWN	0	317	6,8,9,10
-- R --				
RECREATION FIELD RD	PLAINFIELD	28	146	2,3
ROBERT LN	PLAINFIELD	0	91	3
-- S --				
SCHOOL ST	PLAINFIELD	15	170	3
SFH	PLAINFIELD	0	0	10
SPRUCE MOUNTAIN RD	PLAINFIELD	0	0	10
SPRUCE MOUNTAIN RD	PLAINFIELD	131	712	9,10
SUGARWOOD RD	PLAINFIELD	0	0	2
SUGARWOOD RD	PLAINFIELD	26	110	2
-- T --				
TAYLOR FARM RD	MARSHFIELD	0	1429	1,10,16,19
TAYLOR FARM RD	PLAINFIELD	0	0	1,19
THOMPSON RD	PLAINFIELD	0	0	8,9
TOWN HWY 6	ORANGE	0	0	11
TOWNE AVE	PLAINFIELD	0	56	3
TOWNE AVE	PLAINFIELD	140	196	3
TOWNE AVE	PLAINFIELD	90	111	3
-- U --				
UPPER RD	PLAINFIELD	0	1640	6
UPPER RD	PLAINFIELD	0	3276	8
UPPER RD	PLAINFIELD	127	786	4,6
UPPER RD	PLAINFIELD	893	1068	6
UPPER RD	PLAINFIELD	1928	2400	6,9
UPPER RD	PLAINFIELD	2461	3006	8,9
UPPER RD	PLAINFIELD	3330	3361	8,10
US ROUTE 2	EAST MONTPELIER	0	4723	1,14
US ROUTE 2	MARSHFIELD	8176	8202	3,20
US ROUTE 2	PLAINFIELD	0	0	1
US ROUTE 2	PLAINFIELD	0	0	1,2
-- V --				
VT ROUTE 214	EAST MONTPELIER	0	0	1,8
VT ROUTE 214	PLAINFIELD	0	545	1
VT ROUTE 214	PLAINFIELD	0	327	1,2
VT ROUTE 214	PLAINFIELD	0	0	2
VT ROUTE 214	PLAINFIELD	0	114	2
-- W --				
WALKER LN	PLAINFIELD	31	82	3
WOODCOCK RD	PLAINFIELD	21	458	6,7

Community	Low	High	Pages

Legend

ESITES

SITETYPE

- **COMMERCIAL
- **CULTURAL
- **EDUCATIONAL
- **GOVERNMENT
- **INDUSTRIAL
- **OTHER COMMERCIAL
- **PUBLIC GATHERING
- **UTILITY
- ABANDONED
- ACCESS POINT
- ACCESSORY BARN
- ACCESSORY BUILDING
- AIR SUPPORT / MAINTENANCE FACILITY
- AIR TRAFFIC CONTROL CENTER / COMMAND CENTER
- AIRPORT TERMINAL
- AMBULANCE SERVICE
- AUDITORIUM / CONCERT HALL / THEATER / OPERA HOUSE
- BANK
- BOAT RAMP / DOCK
- BORDER CROSSING
- BORDER PATROL
- BREWERY
- BUS STATION / DISPATCH FACILITY
- CAMP
- CAMPGROUND
- CEMETERY
- CITY / TOWN HALL
- COAST GUARD
- COLLEGE / UNIVERSITY
- COMMERCIAL CONSTRUCTION SERVICE
- COMMERCIAL FARM
- COMMERCIAL GARAGE
- COMMERCIAL W/RESIDENCE
- COMMUNICATION BOX
- COMMUNICATION TOWER
- COMMUNITY / RECREATION FACILITY
- CONDOMINIUM
- COURT HOUSE
- CUSTOMS SERVICE
- DAY CARE FACILITY
- DEVELOPMENT SITE
- EBS TOWER
- EMERGENCY PHONE / CALLBOX
- FAIR / EXHIBITION/ RODEO GROUNDS
- FERRY TERMINAL / DISPATCH FACILITY
- FIRE STATION
- FISH FARM / HATCHERY
- FITNESS FACILITY
- FOOD DISTRIBUTION CENTER
- GAS STATION
- GATED W/BUILDING
- GATED W/O BUILDING
- GOLF COURSE
- GRAVEL PIT / QUARRY / MINE
- GREENHOUSE / NURSERY
- GROCERY STORE
- HARBOR / MARINA
- HAZARDOUS MATERIALS FACILITY
- HAZARDOUS STORAGE FACILITY
- HEALTH CLINIC
- HELIPAD / HELIPORT / HELISPOT
- HISTORIC SITE / POINT OF INTEREST
- HOSPITAL / MEDICAL CENTER
- HOUSE OF WORSHIP
- HYDROELECTRIC FACILITY
- ICE ARENA
- INSTITUTIONAL RESIDENCE / DORM / BARRACKS
- LANDFILL
- LAW ENFORCEMENT
- LIBRARY
- LODGING B&B / HOTEL / MOTEL / INN
- LOOKOUT TOWER
- LUMBER MILL / SAW MILL
- MANUFACTURING FACILITY
- MOBILE HOME
- MORGUE
- MULTI-FAMILY DWELLING
- MUSEUM
- NATIONAL GUARD /
- NUCLEAR FACILITY
- NURSING HOME / LONG TERM CARE
- OFFICE BUILDING
- OIL / GAS FACILITY
- OTHER
- OTHER RESIDENTIAL
- OUTPATIENT CLINIC
- PARK AND RIDE / COMMUTER
- PHARMACY
- PICNIC AREA
- POST OFFICE
- PRISON / CORRECTIONAL FACILITY
- PRIVATE AND EXPRESS SHIPPING FACILITY
- PSAP
- PUBLIC BEACH
- PUBLIC TELEPHONE
- PUBLIC WATER SUPPLY INTAKE
- PUBLIC WATER SUPPLY WELL
- PUMP STATION
- RACE TRACK / DRAGSTRIP
- RAILROAD STATION
- RESIDENTIAL FARM
- REST STOP / ROADSIDE PARK
- RESTAURANT
- RETAIL FACILITY
- RV HOOKUP
- SCHOOL K / 12
- SEASONAL HOME
- SHOOTING RANGE
- SINGLE FAMILY DWELLING
- SKI AREA / ALPINE
- SOLAR FACILITY
- SPORTS ARENA /
- STATE CAPITOL
- STATE GARAGE
- STATE GOVERNMENT FACILITY
- STATE PARK
- STORAGE UNITS
- SUBSTATION
- SUGARHOUSE
- TEMPORARY STRUCTURE
- TOWN GARAGE
- TOWN OFFICE
- TRAILHEAD
- TRANSFER STATION
- UNKNOWN
- US FOREST FACILITY
- US GOVERNMENT FACILITY
- UTILITY POLE W/PHONE
- VETERINARY HOSPITAL / CLINIC
- VISITOR / INFORMATION CENTER
- WAREHOUSE
- WASTE / BIOMASS FACILITY
- WASTEWATER TREATMENT PLANT
- WATER TANK
- WATER TOWER
- WIND FACILITY / WIND TOWER
- YOUTH CAMP

Legend

Roads

- Interstate Highway
- US Highway
- State Highway
- County Highway
- Town Highway Class 1
- Town Highway Class 2
- Town Highway Class 3
- Town Highway Class 4
- Private
- Driveway
- Discontinued Road
- Legal Trail
- Ferry
- Military - no public access
- National Forest Highway
- State Forest Highway
- Proposed
- Unknown
- Driveways

Hydrants

- Drafting Site
- Dry Hydrant
- Municipal Hydrant
- Pressurized Hydrant

Townline

Emergency Service Zones

FootPrints

- Airport
- Alpine Trail Easiest
- Alpine Trail Intermediate
- Alpine Trail Advanced
- Alpine Trail Expert
- Alpine Glade Marked
- Alpine Glade Not Marked
- Golf Course
- Quarry
- Shopping Center

EAST MONTPELIER
ESN 373
MIDDLESEX VSP
EAST MONTPELIER FD
EAST MONTPELIER FD

ESN 249
MIDDLESEX VSP
MARSHFIELD FD
CABOT AMB
MARSHFIELD

PLAINFIELD
ESN 194
MIDDLESEX VSP
PLAINFIELD FD
EAST MONTPELIER FD

VT ROUTE 14 N
DAGGETT RD
ELISHA SMITH RD
BROWN DR
Kingsbury Branch
CATE FARM RD
COBURN RD
PRATT RD
ELIOTT
NORTHWOOD DR
ROUTE 214 VT
TAYLOR FARM RD
GREATWOOD DR
SUGARWOOD RD
LOOP RD
PITKIN RD
HIGH ST
ROBERT LN
TOWNE AVE
HARVEY HL
SCHOOL ST
WALKER LN
MARTIN MEADOW RD
MILL ST
MAIN ST
HILLSIDE DR
HOLLISTER HILL RD
AUSTIN RD
AUSTIN
BARRE HL
BROOK RD
Great Brook
RECREATION FIELD RD
LOWER RD
MIDDLE RD
UPPER RD
Winooski River
US ROUTE 2
TAY CON DR
COOKSON DR
COUNTRY CLUB RD

Page 1
Page 2
Page 3
Page 4
Page 5
Page 6

Date: 5/19/2016
1 in = 785 feet

Page 1

Page 2

Page 3

Page 4

GREATWOOD DR

SUGARWOOD RD

VT ROUTE 214

LOOP RD

DORMITORY RD

GREENBRIAR RD

PITKIN RD

BUNKER HILL CIR

AUSTIN RD

HOLLISTER HILL RD

US ROUTE 2

HILLSIDE DR

ESN 249
MIDDLESEX VSP
MARSHFIELD FD
CABOT AMB

MARSHFIELD

SCHOOL ST

HIGH ST

ROBERT LN

HARVEY HL

TOWNE AVE

WALKER LN

MARTIN MEADOW RD

MILL ST

HUDSON AVE

CREAMERY ST

MAIN ST

MAPLE HILL RD

EAST HILL RD

BROOK RD

BARRE HL

CAMERON RD

RECREATION FIELD RD

Ninooski River

Great Brook

PLAINFIELD

ESN 194
MIDDLESEX VSP
PLAINFIELD FD
EAST MONTPELIER FD

Page 2

Date: 5/19/2016

1 in = 399 feet

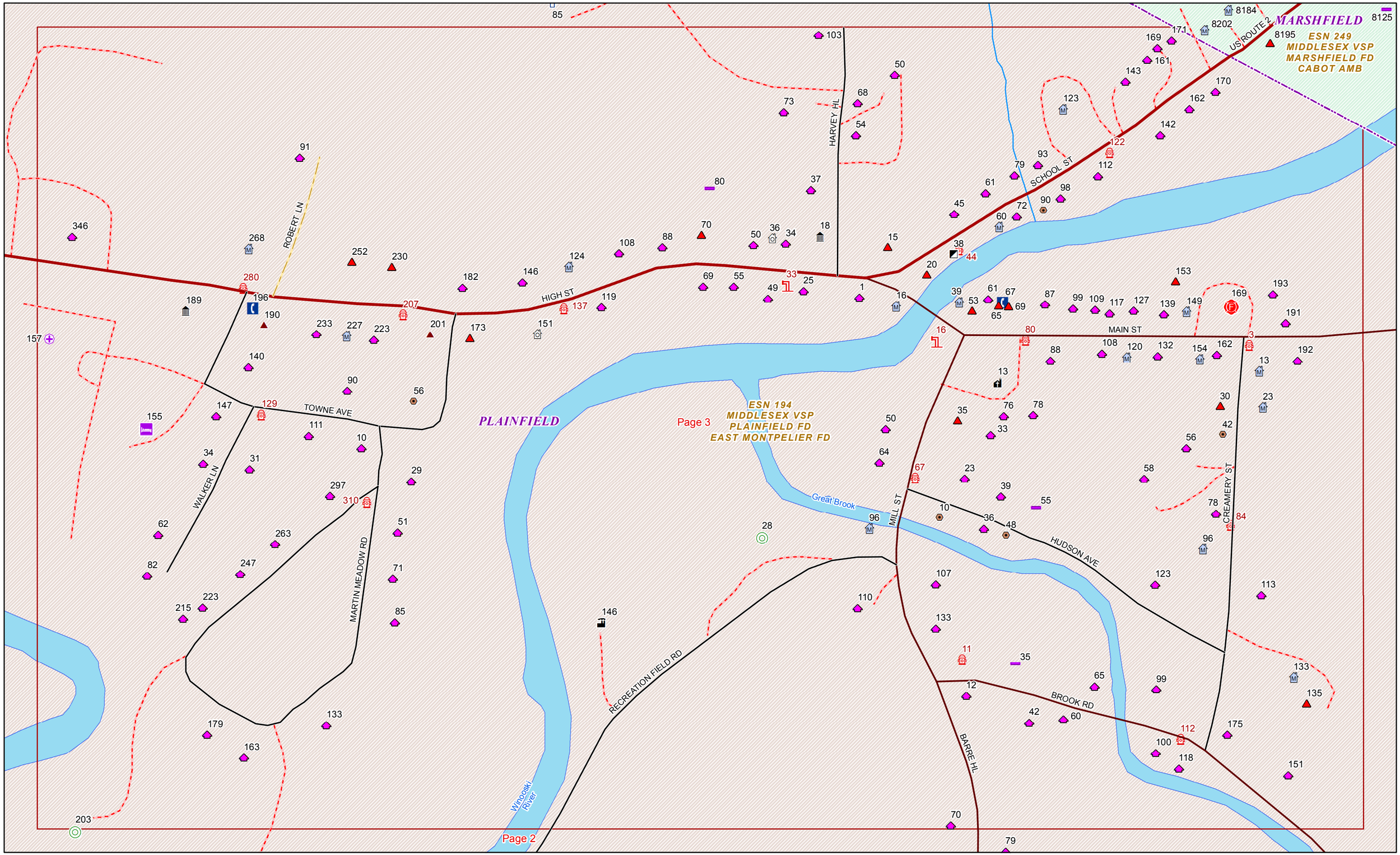

Date: 5/19/2016

1 in = 200 feet

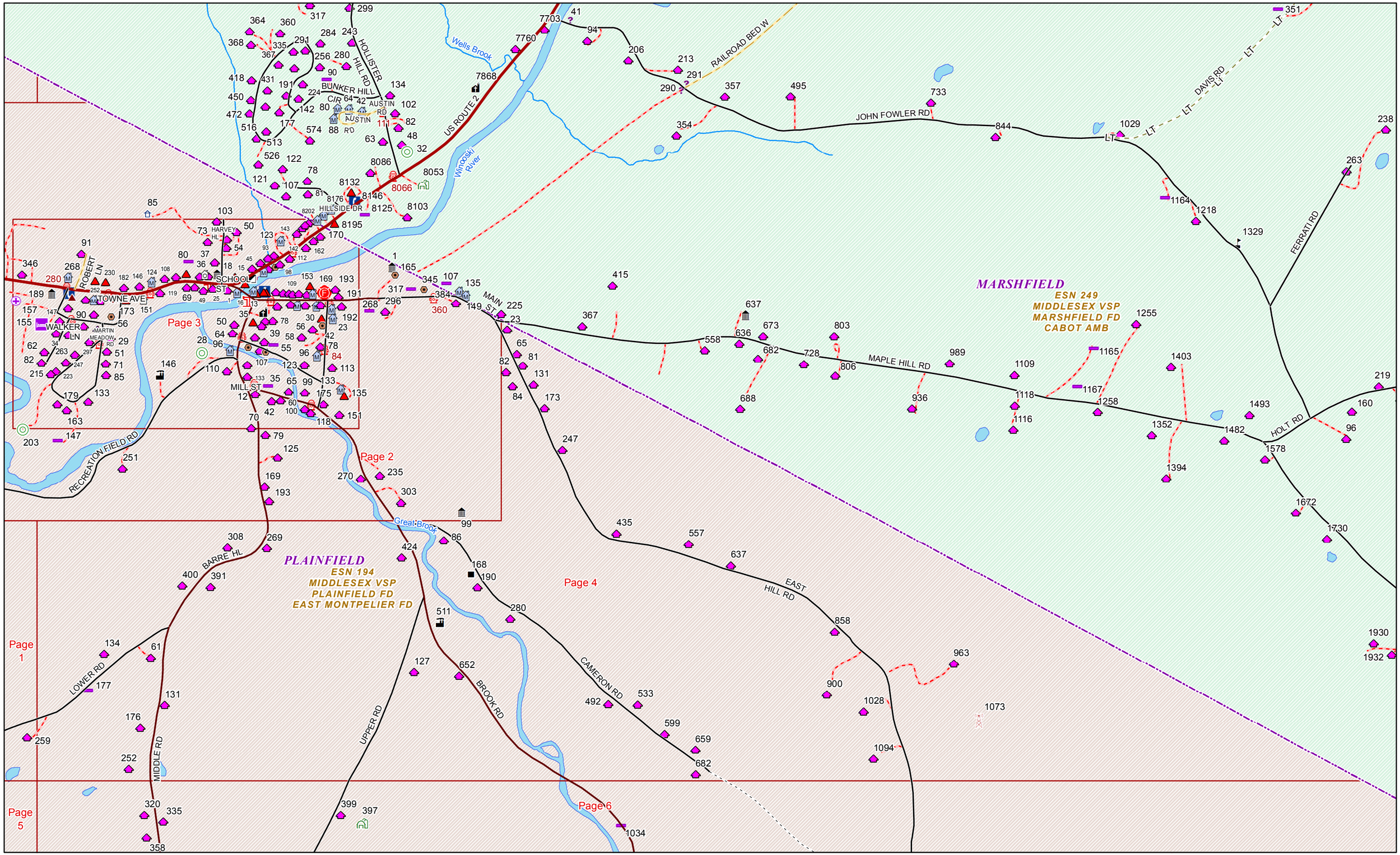

Page 4 Date: 5/19/2016 1 in = 765 feet

Winooski River

ESN 373
MIDDLESEX VSP
EAST MONTPELIER FD
EAST MONTPELIER FD

EAST MONTPELIER

ESN 194
MIDDLESEX VSP
PLAINFIELD FD
EAST MONTPELIER FD

PLAINFIELD

COUNTRY CLUB RD
BANFIELD RD
CLARK RD
DRAKE RD
NEW HAMBURGER RD
CERUTTI RD
LOWER RD
MIDDLE RD
CENTER SCHOOL RD

Page 1
Page 4
Page 5
Page 6
Page 8
Page 9

578 570 569 700 645 535 788 729 846 806 863 1159 158 114 154 155 1298 1263 1368 149 1370 1295 114 215 1375 1526 1475 1642 1800 1990 2141 2173 2191 2260 1634 1585 1726 520 342 740 735 590 540 545 276 297 1976 2014 2040 2068 2102 2132 0 0 142 615 335 88 2129 860 830 2060 2010 174 1750 2220 2300 2358 1098 1061 252 320 358 335 402 503 678 732 794 986 955 985 1066 995 1211 1620 1699 1773

Page 5 Date: 5/19/2016 1 in = 792 feet

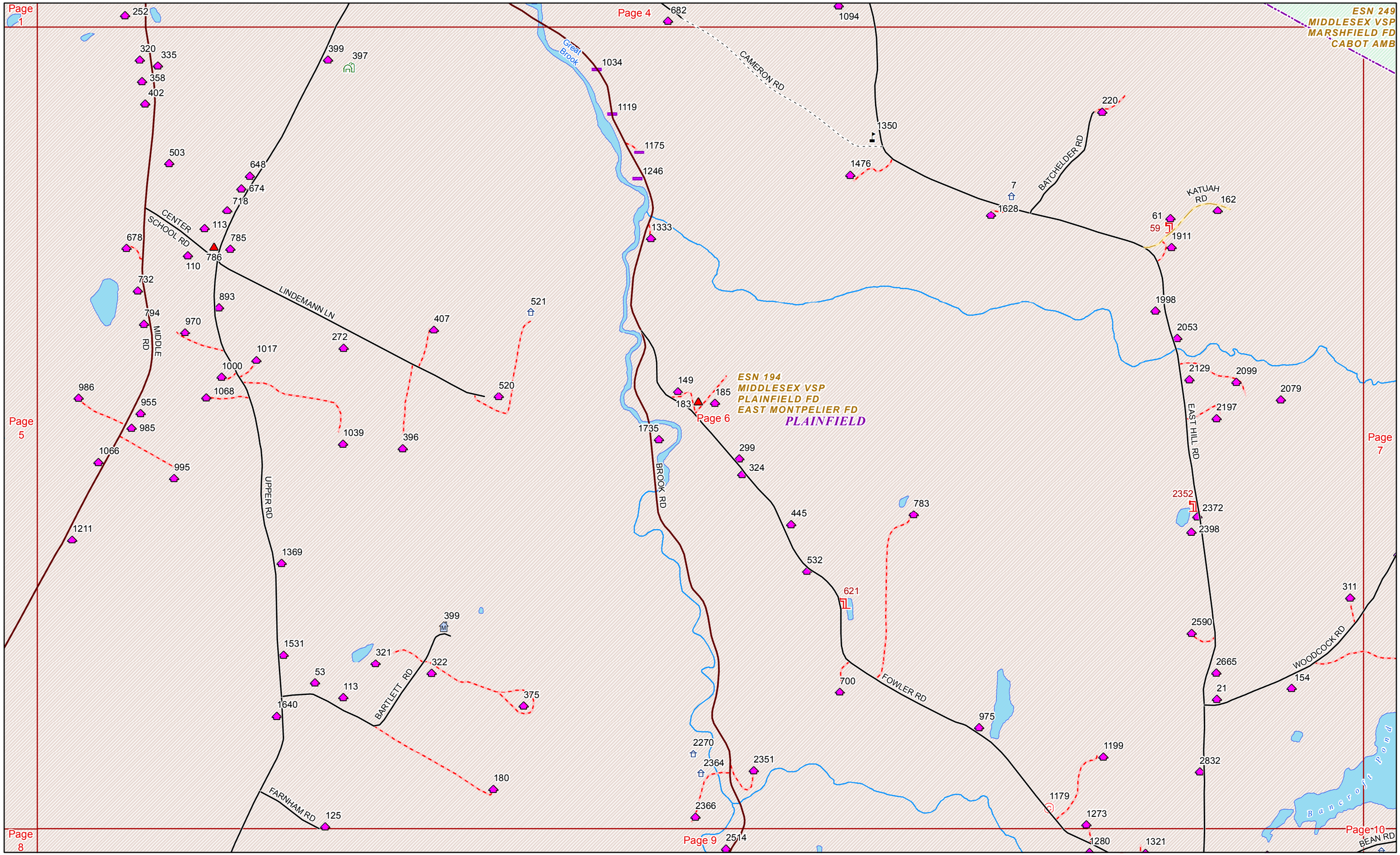

Page 6

Date: 5/19/2016

1 in = 798 feet

2338
2524
2587
2426
2564
2677
MAPLE HILL RD
2614
2798
2875
2030
1997
2021
2062
HOLT RD
Nasmith Brook
3008
45
Lanes Brook
235
305
337
403
479
PIGEON POND RD
MARSHFIELD
ESN 249
MIDDLESEX VSP
MARSHFIELD FD
CABOT AMB
1671
1603
Page 6
PLAINFIELD
ESN 194
MIDDLESEX VSP
PLAINFIELD FD
EAST MONTPELIER FD
Page 7
458
311
WOODCOCK RD
210
Bancroft Pond
BEAN RD
907
683
320
Page 9
Page 10
ESN 389
BRADFORD VSP
GROTON FD
WOODSVILLE AMB

Page 7 Date: 5/19/2016 1 in = 804 feet

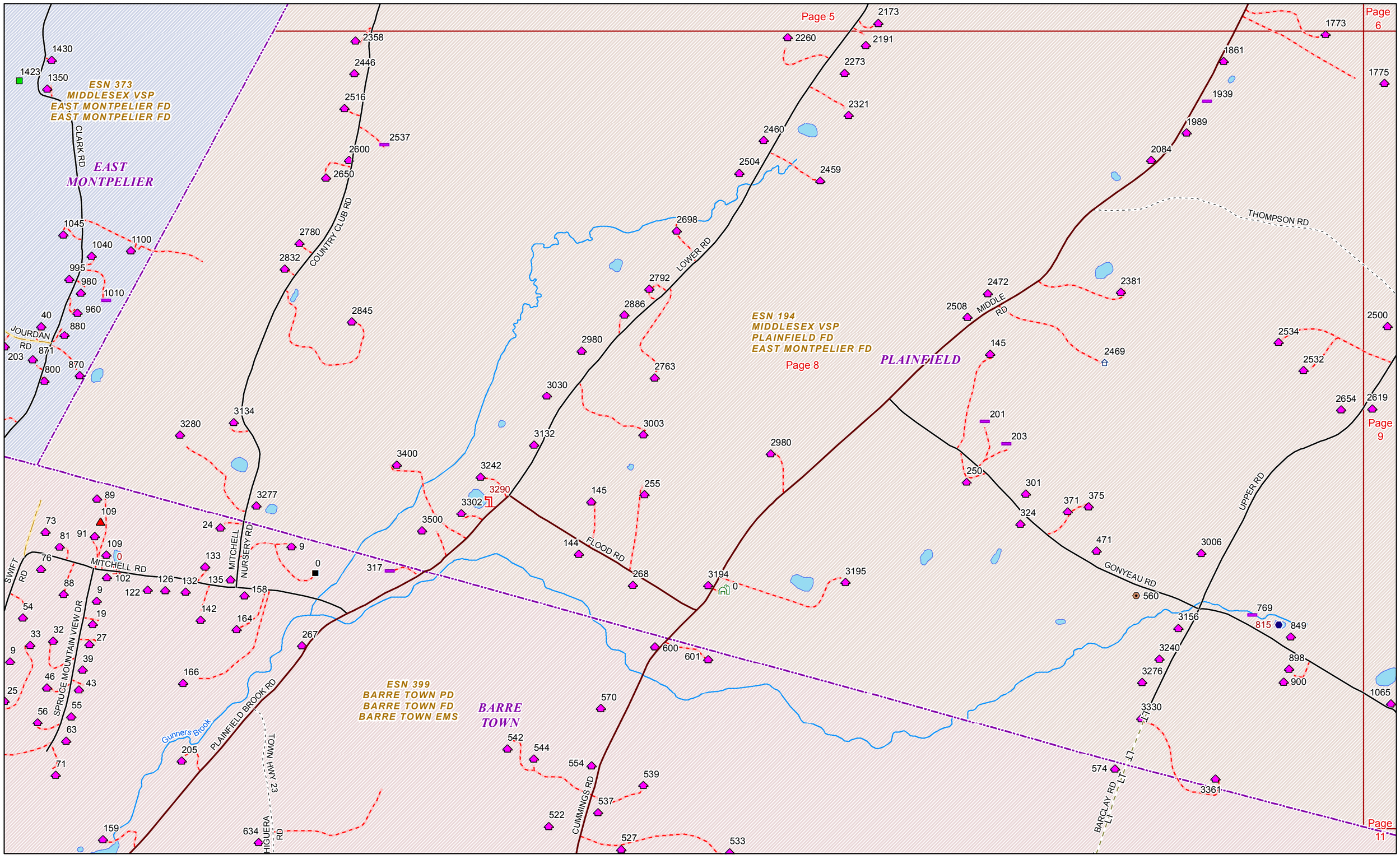

Page 8

Date: 5/19/2016

1 in = 803 feet

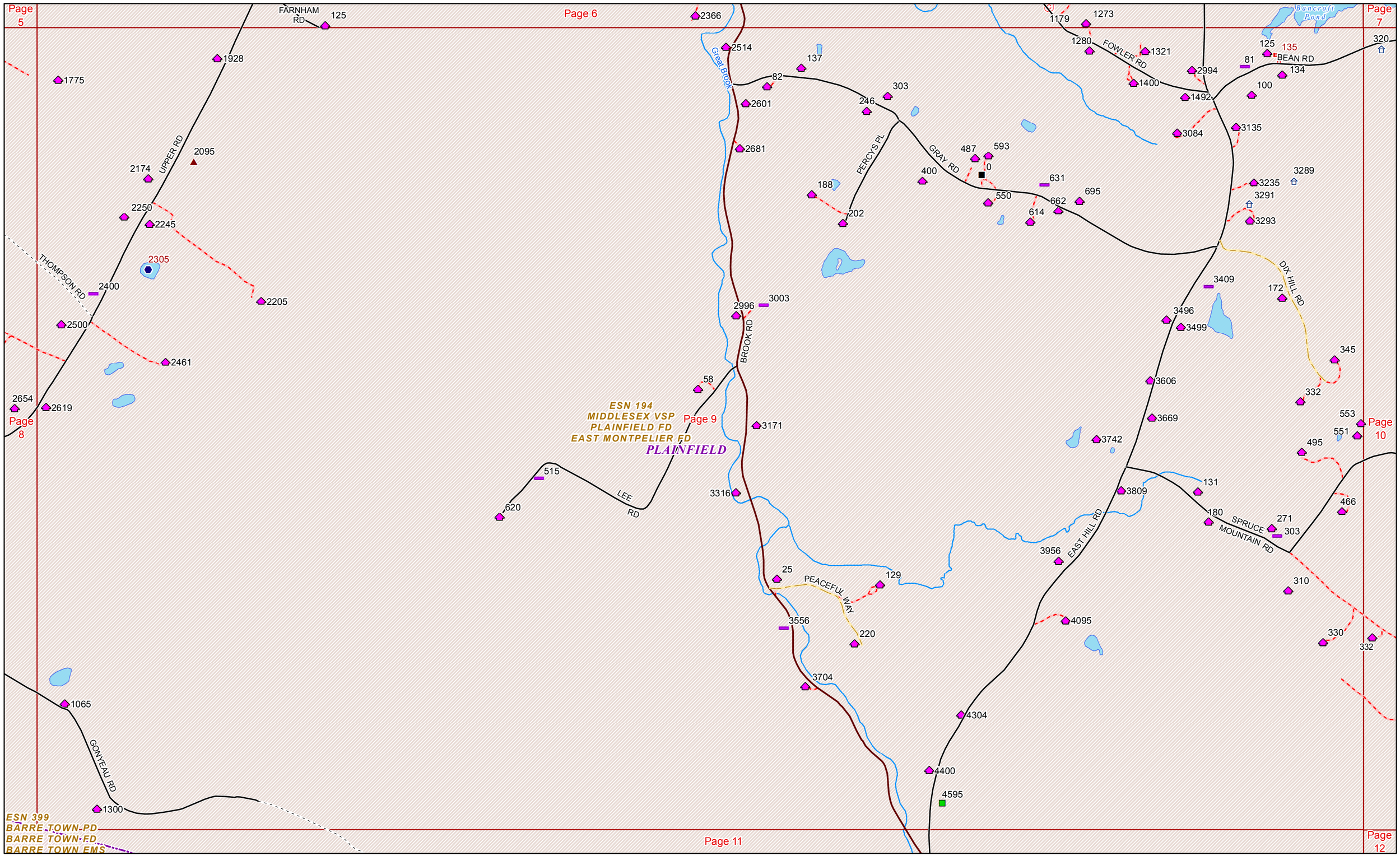

Page 9

Date: 5/19/2016

1 in = 798 feet

Page 6
Page 7

BEAN RD

320

740

742

744

345

553

551

681

712

466

332

SPRUCE MOUNTAIN RD

SFH

ESN 194
MIDDLESEX VSP
PLAINFIELD FD
EAST MONTPELIER FD

PLAINFIELD

ESN 389
BRADFORD VSP
GROTON FD
WOODSVILLE AMB

GROTON

Page 9
Page 10
Page 11
Page 12

Date: 5/19/2016

1 in = 792 feet

Page 8
Page 9
Page 10
Page 11
Page 12

1065
1300
GONYEAU RD
4304
4400
EAST HILL RD
4595
Great Brook
4127
BROOK RD
4247
4263
4306
4308
94
660
865
MAXFIELD RD
414
312
315
415
413
99
PLAINFIELD
ESN 194
MIDDLESEX VSP
PLAINFIELD FD
EAST MONTPELIER FD
93
133
171
148
120
231
251
401
300
388
399
GORE RD
514
547
783
786
800
1070
4614
4645
199
211
949
415
PERKINS RD EXT
PERKINS RD
BARRE TOWN
ESN 399
BARRE TOWN PD
BARRE TOWN FD
BARRE TOWN EMS
CURTIS RD
TOWN HWY 6
ESN 121
MIDDLESEX VSP
BARRE TOWN FD
BARRE TOWN EMS
ORANGE
39
0
37
33
47
26
905
FOSTER LN
RESERVOIR RD
36
857
24
112
PRESTON RD
65
60
70
LADD RD
73
STRONG RD
29

Date: 5/19/2016
1 in = 793 feet

Page 9

Page 10

Page 11

Page 12

251

401

300

388

399

514

547

Great Brook

783

GORE RD

786

800

962

1070

0

0

47

FOSTER LN

36

SIGNAL MOUNTAIN RD

ESN 194
MIDDLESEX VSP
PLAINFIELD FD
EAST MONTPELIER FD

PLAINFIELD

ESN 389
BRADFORD VSP
GROTON FD
WOODSVILLE AMB

GROTON

ESN 121
MIDDLESEX VSP
BARRE TOWN FD
BARRE TOWN EMS

ORANGE

BACK COUNTRY RD

Date: 5/19/2016

1 in = 783 feet