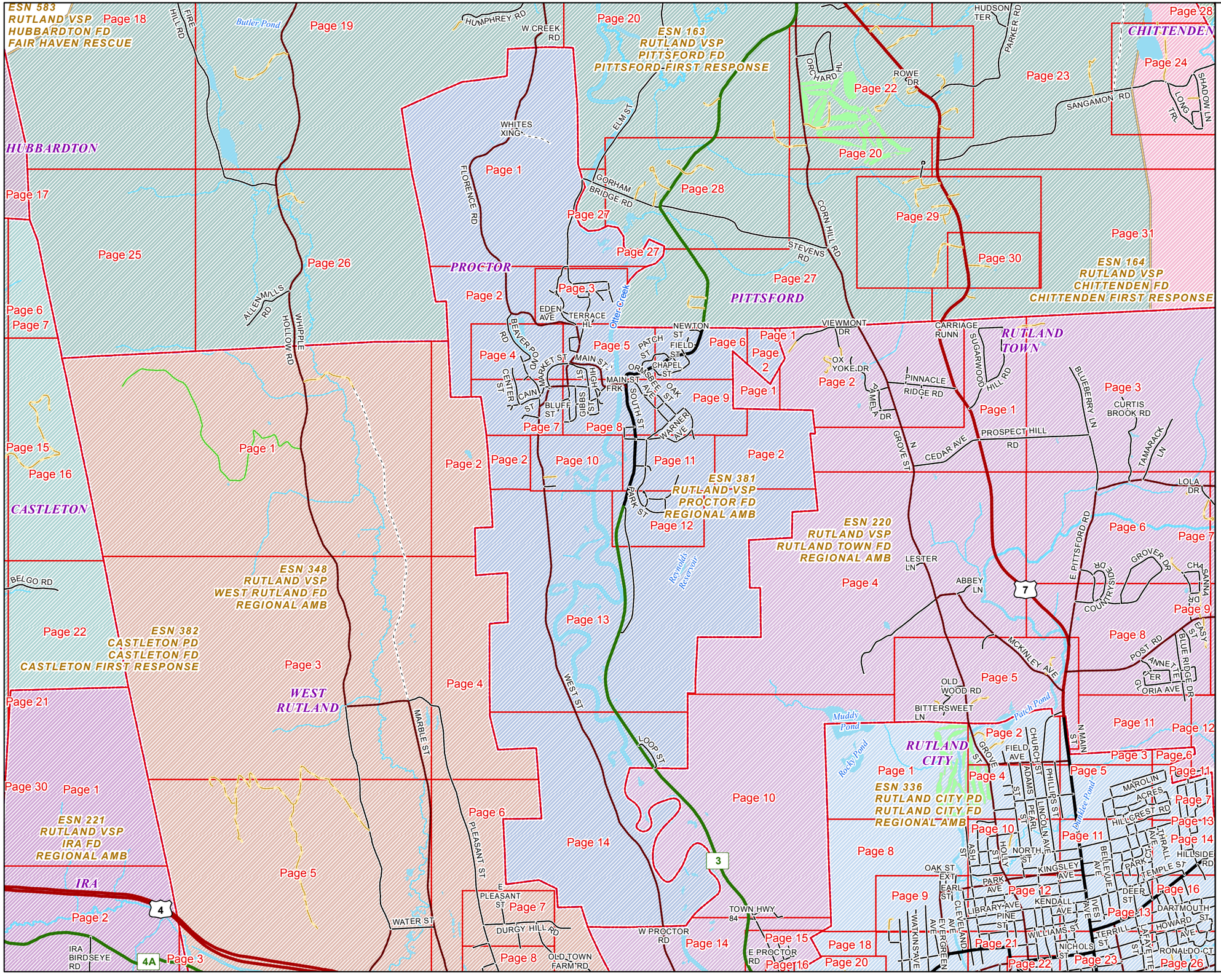

VERMONT
E9-1-1 MapBook

Proctor

E9-1-1 MapBook with GIS Data

Use constraints: The 9-1-1 related data layers (Esites, Landmarks, Roads, Driveways, Footprints, Atlas Sheets, ESZ, etc.) were developed and designed for Enhanced 9-1-1 purposes only. The user should understand that the nature of the Enhanced 9-1-1 data layers means they are never complete. **Each municipal government is responsible for maintenance of the E9-1-1 database.** Other data (non-E9-1-1 related) used in the Vermont E9-1-1 MapBook is acquired from the Vermont Center for Geographic Information (VCGI) (vcgi.vermont.gov) and local Regional Planning Commissions.

Disclaimer:
This Vermont E9-1-1 MapBook and GIS data is for general reference only. Data layers that appear on the map may or may not be accurate, current or otherwise reliable. The E9-1-1 Board and the State of Vermont make no representations of any kind, including but not limited to the warranties of merchantability or fitness for a particular use, not are any such warranties to be implies with respect to the GIS data and MapBook.

For Questions/Updates:
Contact VT Enhanced 9-1-1 Board:
Phone: 802-828-4911
Email: e911.info@vermont.gov
Website: e911.vermont.gov

5/17/2016

	Community	Low	High	Pages
-- B --				
BEAVER POND RD	PROCTOR	0	0	2,4
BEAVER POND RD	PROCTOR	0	0	4
BEAVER POND RD	PROCTOR	1	91	4,7
BEECH ST	PROCTOR	5	8	3
BLUFF ST	PROCTOR	0	27	7,8
-- C --				
CAIN ST	PROCTOR	0	0	7
CAIN ST	PROCTOR	8	48	7
CENTER ST	PROCTOR	17	40	4,7
CHAPEL ST	PROCTOR	0	1	6
CHARLES ST	PROCTOR	0	6	3
CHATTERTON PARK	PROCTOR	0	0	11,12
CHATTERTON PARK	PROCTOR	10	43	12
CHURCH ST	PROCTOR	0	0	8
CHURCH ST	PROCTOR	0	23	8
CLIFF ST	PROCTOR	0	8	8
COLUMBIAN AVE	PROCTOR	1	5	10
CROSS ST	PROCTOR	0	0	7
CROSS ST	PROCTOR	0	16	7
CURRY ST	PROCTOR	11	20	7
CURTIS ST	PROCTOR	1	11	6
-- E --				
EAST ST	PROCTOR	0	0	6
EAST ST	PROCTOR	0	0	5
EAST ST	PROCTOR	0	0	5,6
EAST ST	PROCTOR	0	0	6
EAST ST	PROCTOR	11	96	5,8
EDEN AVE	PROCTOR	4	21	3
EDEN AVE	PROCTOR	28	42	3
ELM ST	PROCTOR	14	22	3
-- F --				
FIELD ST	PROCTOR	6	16	6
FLORENCE RD	PROCTOR	0	0	1
FLORENCE RD	PROCTOR	0	0	2,3,4,5
FLORENCE RD	PROCTOR	0	0	5
FLORENCE RD	PROCTOR	5	12	5
FLORENCE RD	PROCTOR	1349	1726	1,2
-- G --				
GARDEN ST	PROCTOR	6	24	6
GENERATION AVE	PROCTOR	0	238	5
GIBBS ST	PROCTOR	0	0	8
GIBBS ST	PROCTOR	5	37	8
GORHAM BRIDGE RD	PROCTOR	0	17	3
GORHAM BRIDGE RD	PROCTOR	0	29	3
GORHAM BRIDGE RD	PROCTOR	31	52	1,2,3
GORHAM BRIDGE RD	PROCTOR	56	90	1
GREEN SQ	PROCTOR	4	34	5
GROVE ST	PROCTOR	0	0	11
GROVE ST	PROCTOR	2	25	11
-- H --				
HIGH ST	PROCTOR	0	0	8
HIGH ST	PROCTOR	15	79	5,8
HOLDEN AVE	PROCTOR	0	19	11

	Community	Low	High	Pages
-- L --				
LARRY LN	PROCTOR	46	126	10
LARSON ST	PROCTOR	0	0	12
LARSON ST	PROCTOR	2	6	12
LOOP ST	PROCTOR	37	44	14
-- M --				
MAIN ST	PROCTOR	0	0	5
MAIN ST	PROCTOR	0	159	5,8
MAIN ST	PROCTOR	0	80	8
MAIN ST	PROCTOR	4	15	8
MAIN ST FRK	PROCTOR	0	0	8
MAPLE ST	PROCTOR	0	0	9
MARKET ST	PROCTOR	2	8	4,5,7
MCGARRY ST	PROCTOR	0	11	7
MEADOW ST	PROCTOR	0	20	3
-- N --				
NEWTON ST	PROCTOR	9	18	6
NORTH ST	PROCTOR	0	0	3
NORTH ST	PROCTOR	0	0	5
NORTH ST	PROCTOR	0	0	3
NORTH ST	PROCTOR	0	0	3,5
NORTH ST	PROCTOR	0	0	5
NORTH ST	PROCTOR	1	56	5,8
-- O --				
OAK ST	PROCTOR	0	0	9
OAK ST	PROCTOR	15	27	8,9
OLYMPUS RD	PROCTOR	0	0	9
OLYMPUS RD	PROCTOR	0	0	9,11
OLYMPUS RD	PROCTOR	8	65	11
ORMSBEE AVE	PROCTOR	0	0	8,9
ORMSBEE AVE	PROCTOR	0	0	9
ORMSBEE AVE	PROCTOR	3	73	8
-- P --				
PARK ST	PROCTOR	0	0	11,12
PARK ST	PROCTOR	0	0	12
PARK ST	PROCTOR	4	93	11
PATCH ST	PROCTOR	1	50	5,6
PEARL ST	PROCTOR	6	8	4,7
PINE ST	PROCTOR	0	0	8
PINE ST	PROCTOR	0	0	8
PINE ST	PROCTOR	9	49	5,8
PLEASANT ST	PROCTOR	0	0	3
PLEASANT ST	PROCTOR	11	69	3,5
PLEASANT ST	PROCTOR	60	168	1,2,3
POND VIEW RD	PROCTOR	1	26	4
POWERS SQ	PROCTOR	7	13	8
PRIMARY ST	PROCTOR	0	8	8
-- R --				
REYNOLDS ST	PROCTOR	0	0	8
REYNOLDS ST	PROCTOR	5	16	8
RIVER ST	PROCTOR	0	9	8,11
-- S --				

	Community	Low	High	Pages
SCHOOL ST	PROCTOR	0	0	7
SCHOOL ST	PROCTOR	0	0	7,8
SCHOOL ST	PROCTOR	0	0	8
SCHOOL ST	PROCTOR	4	40	8
SCHOOL ST FRK	PROCTOR	0	0	7
SOUTH ST	PROCTOR	0	0	11
SOUTH ST	PROCTOR	0	604	11,12
SOUTH ST	PROCTOR	0	253	12,13
SOUTH ST	PROCTOR	0	0	8,11
SOUTH ST	PROCTOR	15	29	8
SOUTH ST	PROCTOR	36	243	8
-- T --				
TAYLOR HL	PROCTOR	0	0	8
TAYLOR HL	PROCTOR	34	50	8
TERRACE HL	PROCTOR	0	0	3
TERRACE HL	PROCTOR	5	16	3
TOWER RD	PROCTOR	26	66	9,11
TOWN HWY 18	PROCTOR	0	0	3
-- V --				
VT ROUTE 3	PITTSFORD	0	0	6
VT ROUTE 3	PROCTOR	0	0	13,14
VT ROUTE 3	PROCTOR	0	0	14
VT ROUTE 3	PROCTOR	192	245	12,13
VT ROUTE 3	RUTLAND TOWN	244	1062	14
-- W --				
W CREEK RD	PITTSFORD	0	154	1
W PROCTOR RD	RUTLAND TOWN	3018	3788	14
WARNER AVE	PROCTOR	0	0	9
WARNER AVE	PROCTOR	4	63	8,9,11
WEST ST	PROCTOR	0	0	10
WEST ST	PROCTOR	0	46	7
WEST ST	PROCTOR	0	101	7
WEST ST	PROCTOR	0	128	7
WEST ST	PROCTOR	0	134	7
WEST ST	PROCTOR	0	245	7
WEST ST	PROCTOR	500	507	7,10
WEST ST	PROCTOR	1173	2995	10,13,14
WHITES XING	PROCTOR	0	94	1
WHITES XING	PROCTOR	16	66	1
WILLIAMS ST	PROCTOR	0	0	6
WILLIAMS ST	PROCTOR	1	35	5,6
WILLOW ST	PROCTOR	0	16	3

	Community	Low	High	Pages

Legend

ESITES

SITETYPE

- **COMMERCIAL
- **CULTURAL
- **EDUCATIONAL
- **GOVERNMENT
- **INDUSTRIAL
- **OTHER COMMERCIAL
- **PUBLIC GATHERING
- **UTILITY
- ABANDONED
- ACCESS POINT
- ACCESSORY BARN
- ACCESSORY BUILDING
- AIR SUPPORT / MAINTENANCE FACILITY
- AIR TRAFFIC CONTROL CENTER / COMMAND CENTER
- AIRPORT TERMINAL
- AMBULANCE SERVICE
- AUDITORIUM / CONCERT HALL / THEATER / OPERA HOUSE
- BANK
- BOAT RAMP / DOCK
- BORDER CROSSING
- BORDER PATROL
- BREWERY
- BUS STATION / DISPATCH FACILITY
- CAMP
- CAMPGROUND
- CEMETERY
- CITY / TOWN HALL
- COAST GUARD
- COLLEGE / UNIVERSITY
- COMMERCIAL CONSTRUCTION SERVICE
- COMMERCIAL FARM
- COMMERCIAL GARAGE
- COMMERCIAL W/RESIDENCE
- COMMUNICATION BOX
- COMMUNICATION TOWER
- COMMUNITY / RECREATION FACILITY
- CONDOMINIUM
- COURT HOUSE
- CUSTOMS SERVICE
- DAY CARE FACILITY
- DEVELOPMENT SITE
- EBS TOWER
- EMERGENCY PHONE / CALLBOX
- FAIR / EXHIBITION/ RODEO GROUNDS
- FERRY TERMINAL / DISPATCH FACILITY
- FIRE STATION
- FISH FARM / HATCHERY
- FITNESS FACILITY
- FOOD DISTRIBUTION CENTER
- GAS STATION
- GATED W/BUILDING
- GATED W/O BUILDING
- GOLF COURSE
- GRAVEL PIT / QUARRY / MINE
- GREENHOUSE / NURSERY
- GROCERY STORE
- HARBOR / MARINA
- HAZARDOUS MATERIALS FACILITY
- HAZARDOUS STORAGE FACILITY
- HEALTH CLINIC
- HELIPAD / HELIPORT / HELISPOT
- HISTORIC SITE / POINT OF INTEREST
- HOSPITAL / MEDICAL CENTER
- HOUSE OF WORSHIP
- HYDROELECTRIC FACILITY
- ICE ARENA
- INSTITUTIONAL RESIDENCE / DORM / BARRACKS
- LANDFILL
- LAW ENFORCEMENT
- LIBRARY
- LODGING B&B / HOTEL / MOTEL / INN
- LOOKOUT TOWER
- LUMBER MILL / SAW MILL
- MANUFACTURING FACILITY
- MOBILE HOME
- MORGUE
- MULTI-FAMILY DWELLING
- MUSEUM
- NATIONAL GUARD /
- NUCLEAR FACILITY
- NURSING HOME / LONG TERM CARE
- OFFICE BUILDING
- OIL / GAS FACILITY
- OTHER
- OTHER RESIDENTIAL
- OUTPATIENT CLINIC
- PARK AND RIDE / COMMUTER
- PHARMACY
- PICNIC AREA
- POST OFFICE
- PRISON / CORRECTIONAL FACILITY
- PRIVATE AND EXPRESS SHIPPING FACILITY
- PSAP
- PUBLIC BEACH
- PUBLIC TELEPHONE
- PUBLIC WATER SUPPLY INTAKE
- PUBLIC WATER SUPPLY WELL
- PUMP STATION
- RACE TRACK / DRAGSTRIP
- RAILROAD STATION
- RESIDENTIAL FARM
- REST STOP / ROADSIDE PARK
- RESTAURANT
- RETAIL FACILITY
- RV HOOKUP
- SCHOOL K / 12
- SEASONAL HOME
- SHOOTING RANGE
- SINGLE FAMILY DWELLING
- SKI AREA / ALPINE
- SOLAR FACILITY
- SPORTS ARENA /
- STATE CAPITOL
- STATE GARAGE
- STATE GOVERNMENT FACILITY
- STATE PARK
- STORAGE UNITS
- SUBSTATION
- SUGARHOUSE
- TEMPORARY STRUCTURE
- TOWN GARAGE
- TOWN OFFICE
- TRAILHEAD
- TRANSFER STATION
- UNKNOWN
- US FOREST FACILITY
- US GOVERNMENT FACILITY
- UTILITY POLE W/PHONE
- VETERINARY HOSPITAL / CLINIC
- VISITOR / INFORMATION CENTER
- WAREHOUSE
- WASTE / BIOMASS FACILITY
- WASTEWATER TREATMENT PLANT
- WATER TANK
- WATER TOWER
- WIND FACILITY / WIND TOWER
- YOUTH CAMP

Legend

Roads

- Interstate Highway
- US Highway
- State Highway
- County Highway
- Town Highway Class 1
- Town Highway Class 2
- Town Highway Class 3
- Town Highway Class 4
- Private
- Driveway
- Discontinued Road
- Legal Trail
- Ferry
- Military - no public access
- National Forest Highway
- State Forest Highway
- Proposed
- Unknown
- Driveways

Hydrants

- Drafting Site
- Dry Hydrant
- Municipal Hydrant
- Pressurized Hydrant

Townline

Emergency Service Zones

FootPrints

- Airport
- Alpine Trail Easiest
- Alpine Trail Intermediate
- Alpine Trail Advanced
- Alpine Trail Expert
- Alpine Glade Marked
- Alpine Glade Not Marked
- Golf Course
- Quarry
- Shopping Center

W CREEK RD
1732
1726
1690
1543
1541
17
16
94
66
WHITES XING
1349
970
1020
1039
1046
1040
1094
Furnace Brook
Cadwell Trail
1254
1249
1296
1283
1316
1342
1321
1356
1351
1384
1369
1408
1434
1470
1482
1495
1512
ELM ST
8
96
20
130
DAWN
MEADOW LN
1232
ESN 163
RUTLAND VSP
PITTSFORD FD
PITTSFORD FIRST RESPONSE
PITTSFORD
1381
VT ROUTE 3
1564
1533
124
116
60
1638
1640
125
145
185
208
196
134
CROWN PT
117
190
174
158
91
25
69
DEER
98
166
157
134
114
FIELD ACRES
1723
117
128
82
135
132
87
43
SANDY MDWS
78
97
75
1870
76
126
65
49
1920
88
47
154
110
40
GALLIPO LN
147
71
17
1097
STEVENS RD
978
940
912
816
736
765
739
2032
2050
2086
2100
2116
2138
2192
2228
2229
2337
2427
Page 1
ESN 381
RUTLAND VSP
PROCTOR FD
REGIONAL AMB
PROCTOR
FLORENCE RD
GORHAM
BRIDGE RD
360
338
324
311
256
182
HIGHWINDS LN
99
90
86
68
69
56
52
50
55
PLEASANT ST
Otter Creek
Page 2
Page 3

Page 1 Date: 5/17/2016 1 in = 780 feet

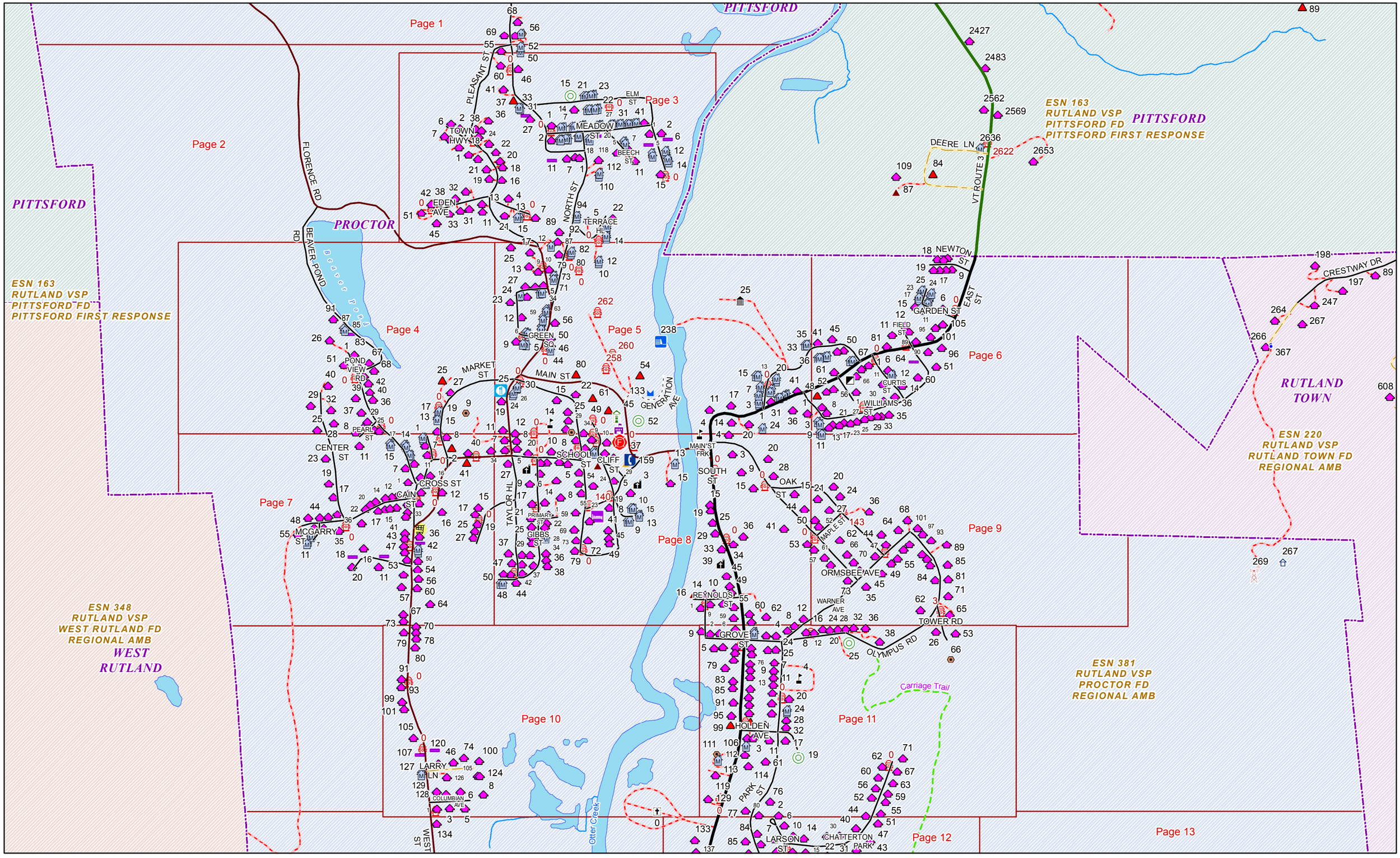

Page 2 Date: 5/17/2016 1 in = 836 feet

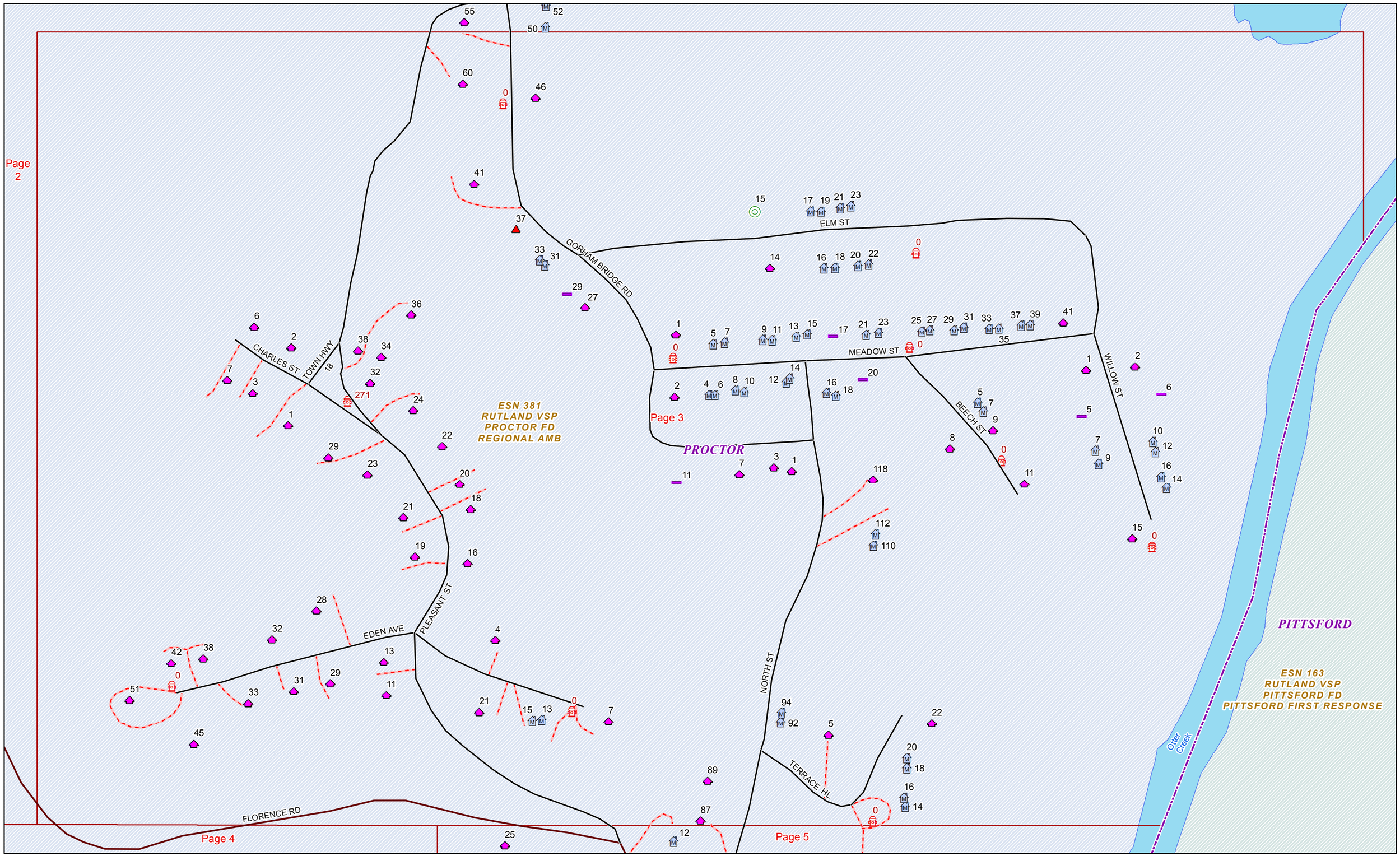

Date: 5/17/2016

1 in = 200 feet

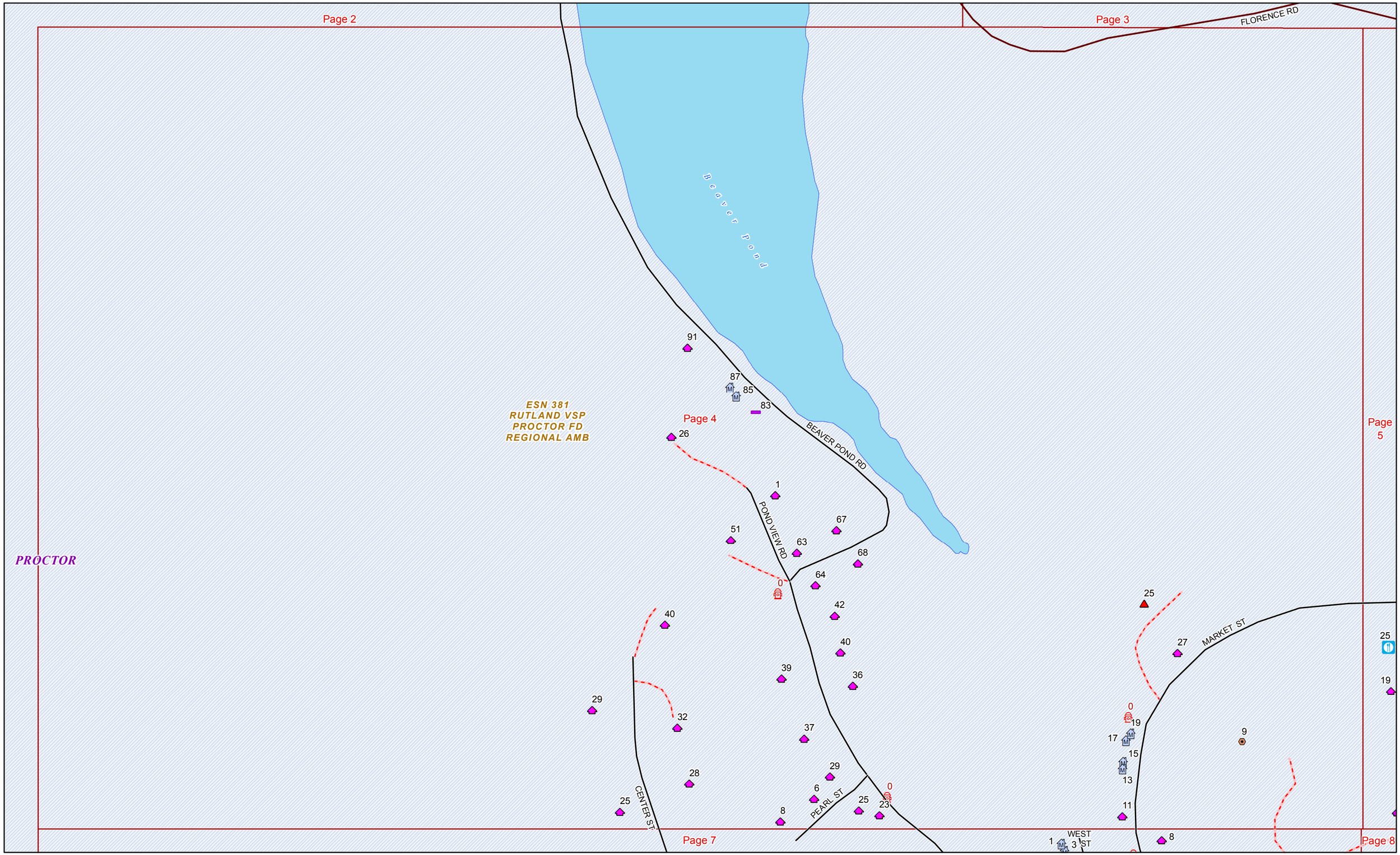

Page 4 Date: 5/17/2016 1 in = 200 feet

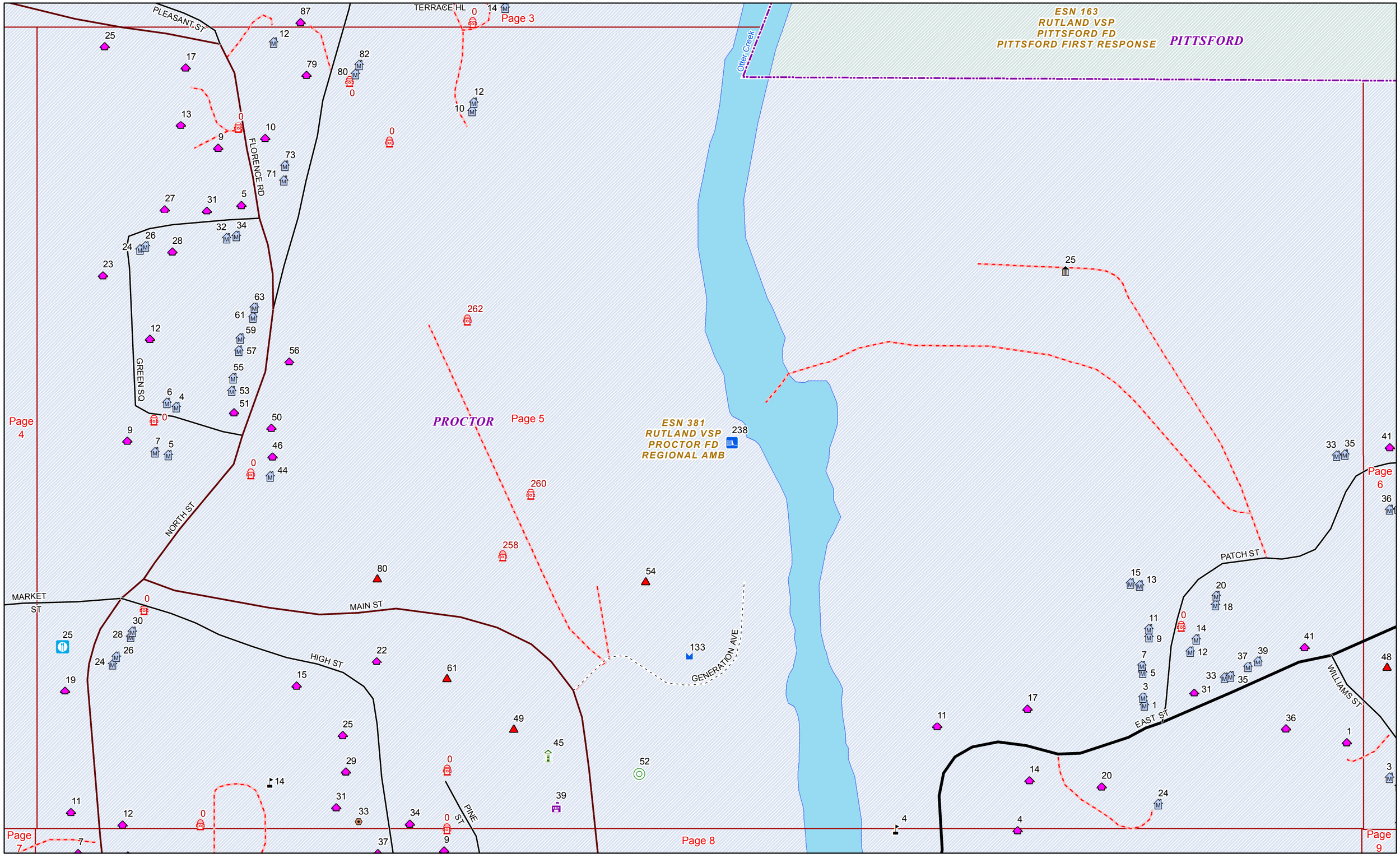

Date: 5/17/2016

1 in = 200 feet

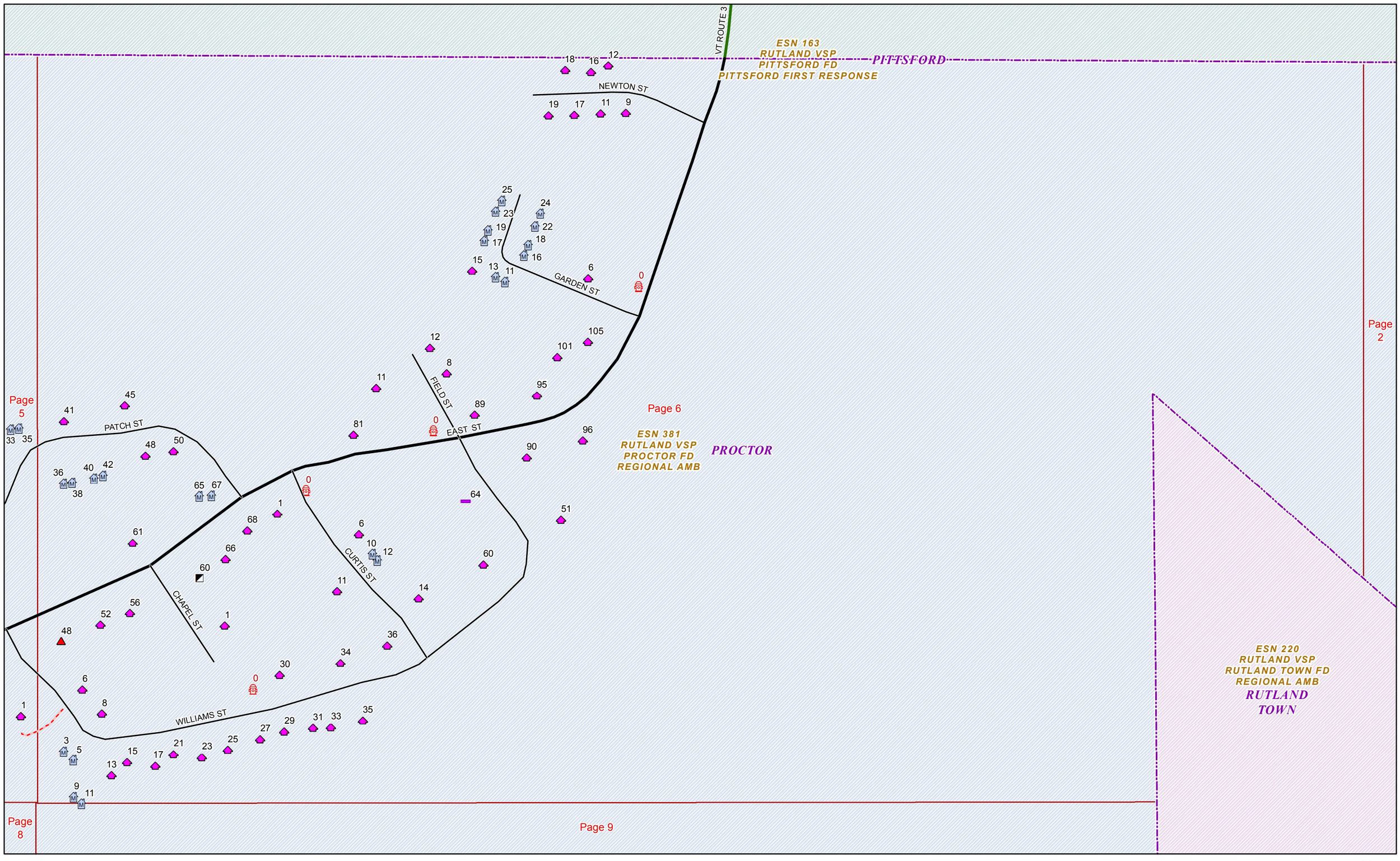

Date: 5/17/2016

1 in = 200 feet

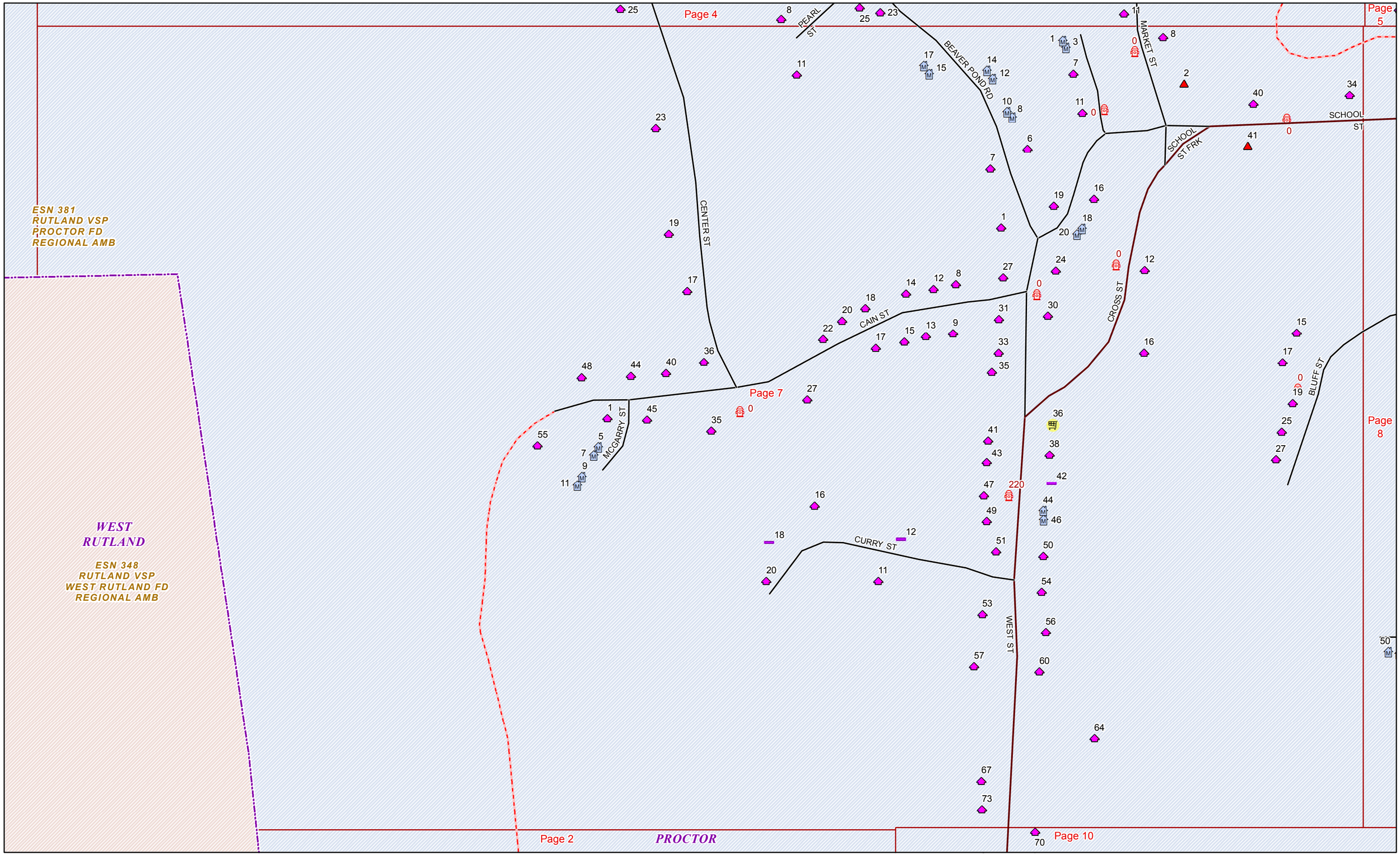

Date: 5/17/2016

1 in = 199 feet

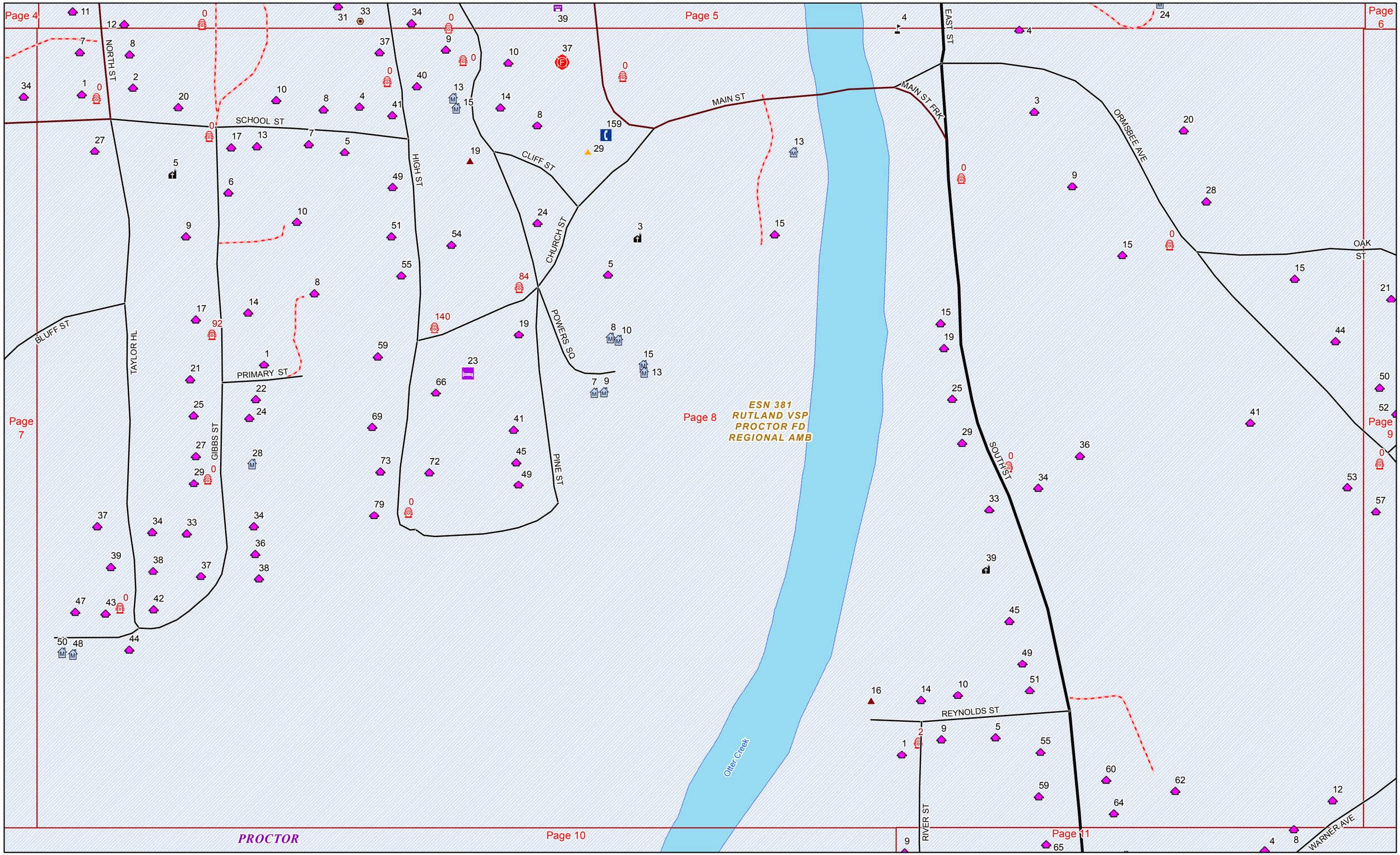

Date: 5/17/2016

1 in = 200 feet

Page 5

Page 6

RUTLAND TOWN
ESN 220
RUTLAND VSP
RUTLAND TOWN FD
REGIONAL AMB

Page 8

Page 9

ESN 381
RUTLAND VSP
PROCTOR FD
REGIONAL AMB

Page 11

Page 2

PROCTOR

OAK ST

MAPLE ST

ORMSBEE AVE

WARNER AVE

TOWER RD

OLYMPUS RD

Date: 5/17/2016

1 in = 200 feet

ESN 381
RUTLAND-VSP
PROCTOR FD
REGIONAL AMB

Page 7

Page 8

Page 2

Page 10

Page 11

Page 13

Page 12

RIVER ST

WEST ST

LARRY LN

COLUMBIAN AVE

Otter Creek

PROCTOR

73 70 79 74 78 80 9 91 93 99 101 105 120 107 74 122 46 100 127 129 126 105 124 128 4 6 8 1 3 5 0

Date: 5/17/2016

1 in = 200 feet

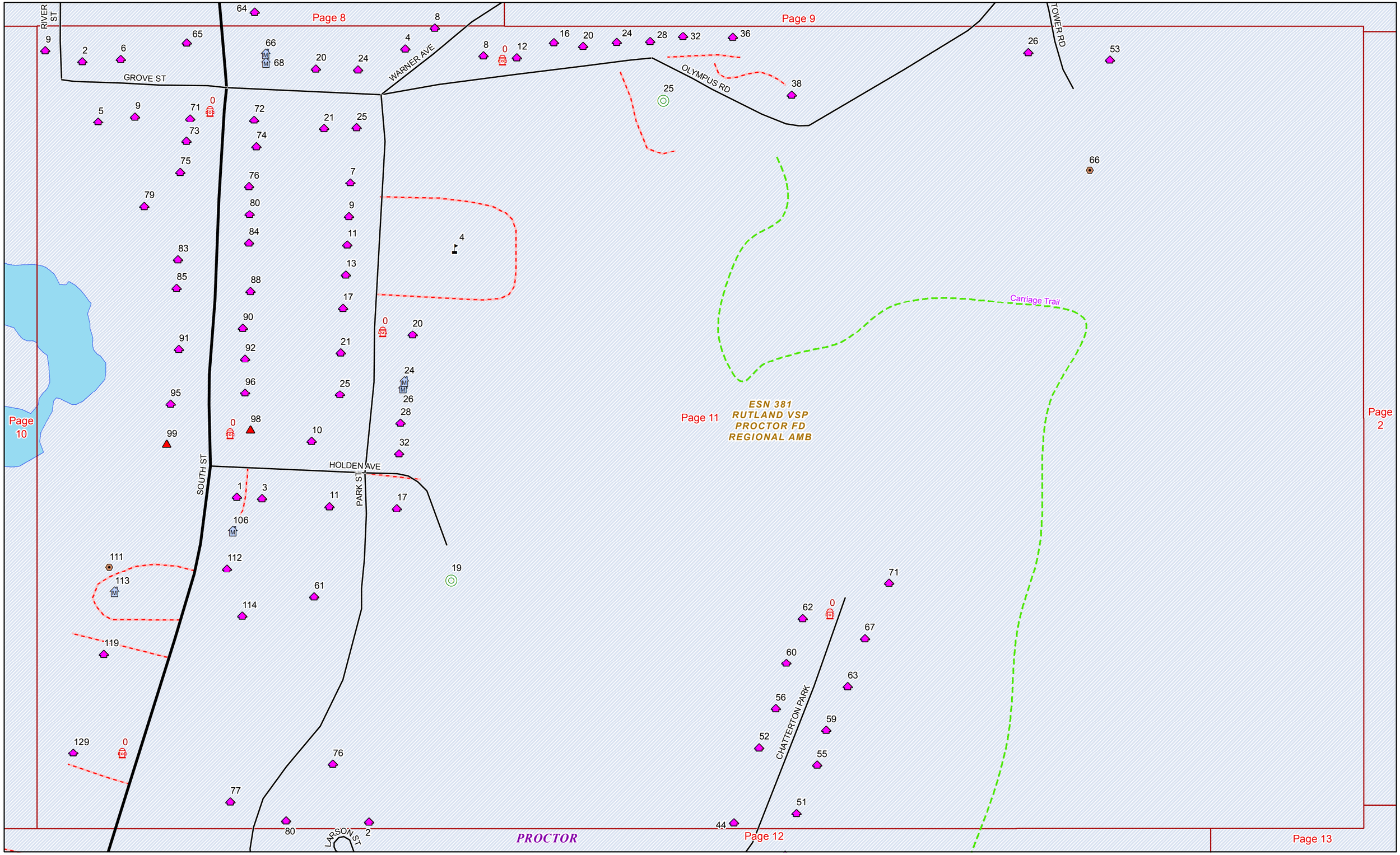

Page 11 Date: 5/17/2016 1 in = 200 feet

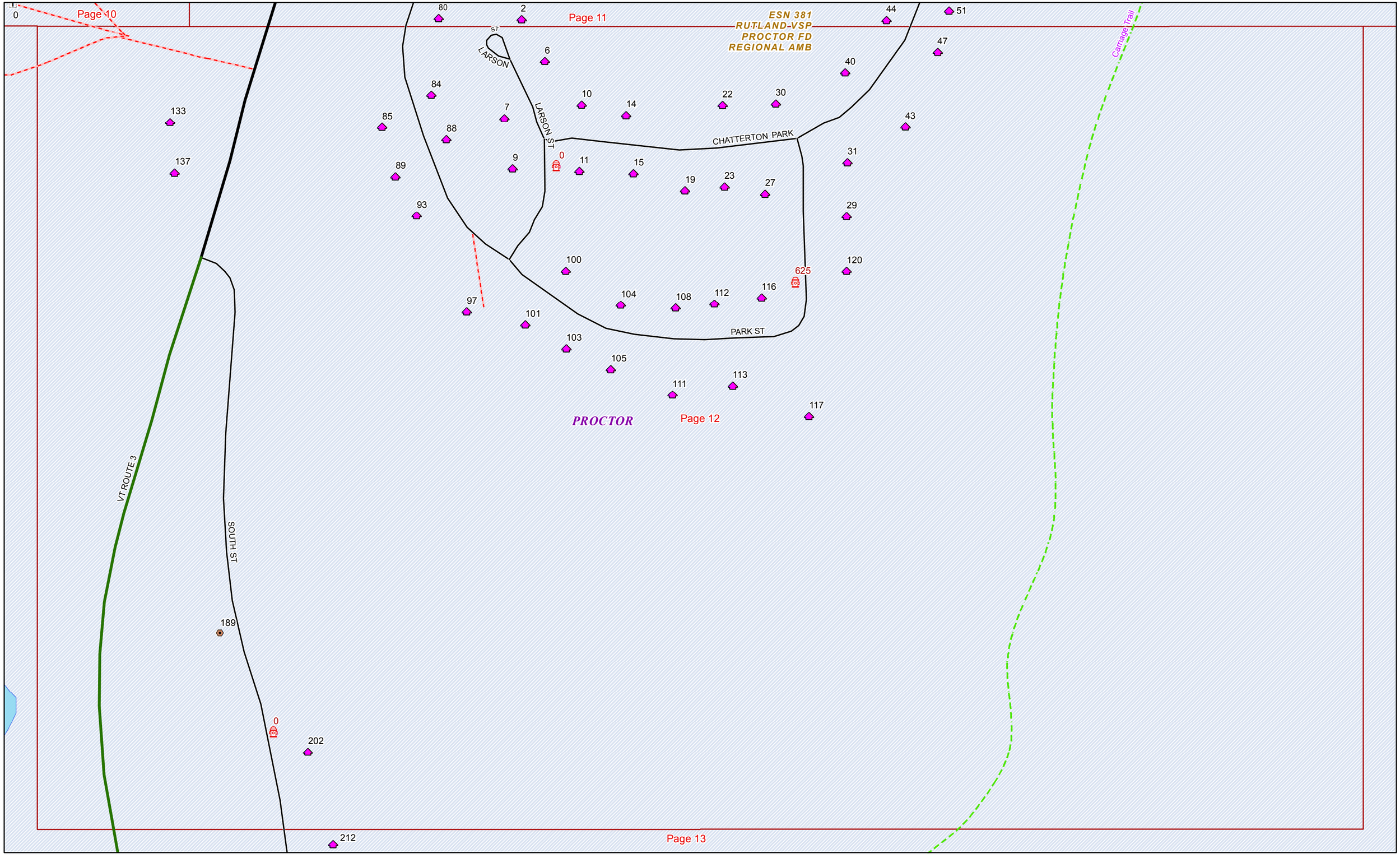

Date: 5/17/2016

1 in = 200 feet

Page 10
Page 11
Page 12
Page 13
Page 14
Page 2
PROCTOR
CHATTERTON PARK
WEST ST
VT ROUTE 3
SOUTH ST
Reynolds Reservoir
Otter Creek
Carriage Trail
Muddy Pond
ESN 348
RUTLAND VSP
WEST RUTLAND FD
REGIONAL AMB
WEST RUTLAND
ESN 381
RUTLAND VSP
PROCTOR FD
REGIONAL AMB
ESN 220
RUTLAND VSP
RUTLAND TOWN FD
REGIONAL AMB
RUTLAND TOWN
1 3 4 5 8 134 245 500 507 2800 1173 1221 1253 1335 1351 1409
0 129 10 133 137 77 80 76 2 6 84 7 10 14 22 30 85 89 93 9 15 19 625 100 104 112 97 108 113 105 111 117 52 59 44 55 51 47 43 31 29 120 189 202 212 224 226 232 239 243 249 253 604 245 192 244
Page 13
Date: 5/17/2016
1 in = 792 feet

Date: 5/17/2016

1 in = 765 feet