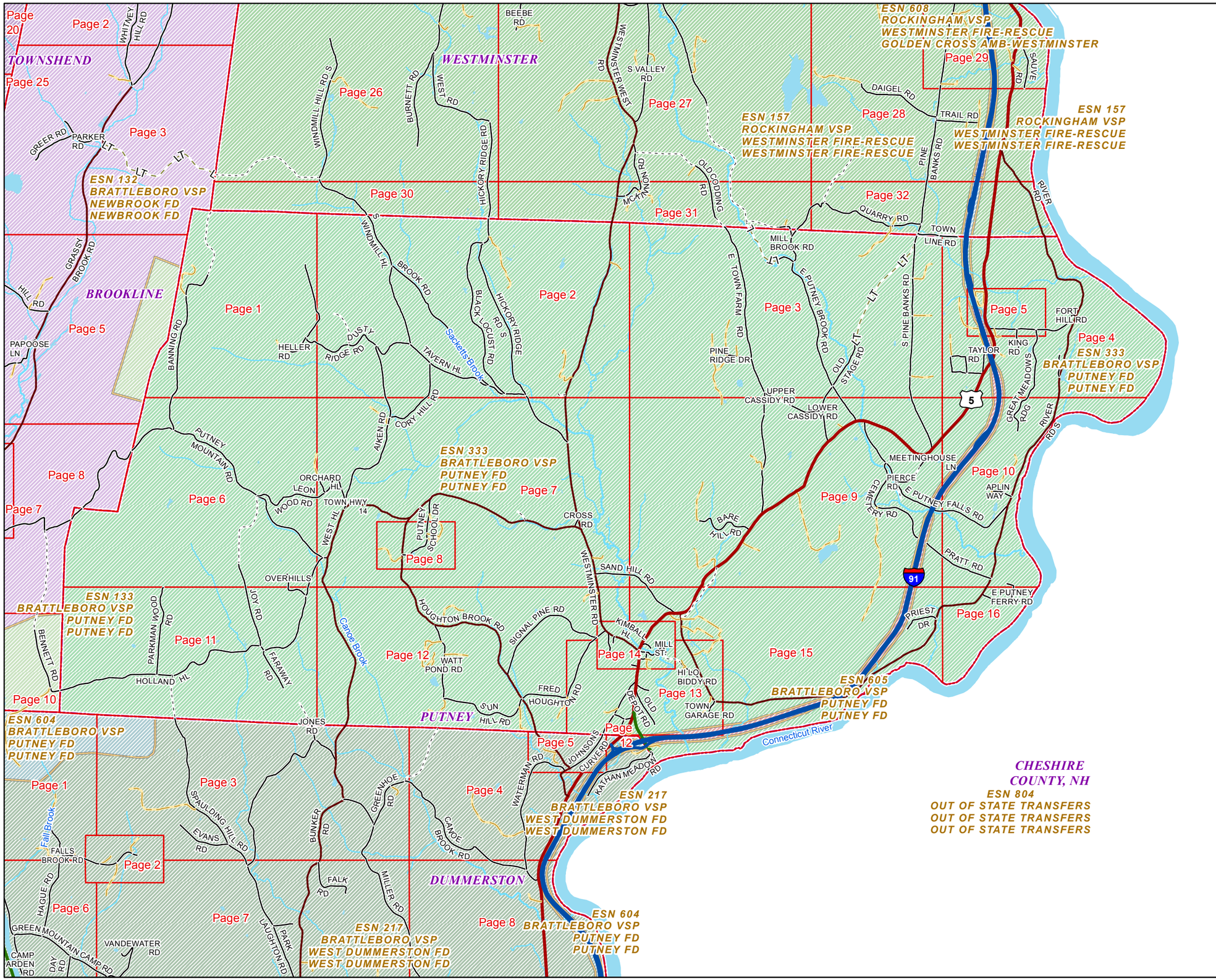

VERMONT
E9-1-1 MapBook

Putney

E9-1-1 MapBook with GIS Data

Use constraints: The 9-1-1 related data layers (Esites, Landmarks, Roads, Driveways, Footprints, Atlas Sheets, ESZ, etc.) were developed and designed for Enhanced 9-1-1 purposes only. The user should understand that the nature of the Enhanced 9-1-1 data layers means they are never complete. **Each municipal government is responsible for maintenance of the E9-1-1 database.** Other data (non-E9-1-1 related) used in the Vermont E9-1-1 MapBook is acquired from the Vermont Center for Geographic Information (VCGI) (vcgi.vermont.gov) and local Regional Planning Commissions.

Disclaimer:
This Vermont E9-1-1 MapBook and GIS data is for general reference only. Data layers that appear on the map may or may not be accurate, current or otherwise reliable. The E9-1-1 Board and the State of Vermont make no representations of any kind, including but not limited to the warranties of merchantability or fitness for a particular use, not are any such warranties to be implies with respect to the GIS data and MapBook.

For Questions/Updates:
Contact VT Enhanced 9-1-1 Board:
Phone: 802-828-4911
Email: e911.info@vermont.gov
Website: e911.vermont.gov

4/1/2016

Named Roads

-- A --

	Community	Low	High	Pages
ABENAKI RDG	PUTNEY	0	74	10
ADAMS LN	PUTNEY	105	252	1
AIKEN RD	PUTNEY	0	0	7
AIKEN RD	PUTNEY	0	158	7
AIKEN RD	PUTNEY	186	218	2,7
AIKEN RD	PUTNEY	0	0	7
AIKEN RD	PUTNEY	9	144	7
ALICE HOLWAY DR	PUTNEY	0	0	13
ALLYN RD	PUTNEY	0	0	3,11
ALLYN RD	PUTNEY	8	36	11
APLIN WAY	PUTNEY	37	41	10

-- B --

	Community	Low	High	Pages
BANNING RD	PUTNEY	0	266	1
BANNING RD	PUTNEY	4	200	1,6
BARE HILL RD	PUTNEY	0	0	9
BARE HILL RD	PUTNEY	12	38	9
BEAM RD	PUTNEY	11	16	4
BELLOWS FALLS RD	PUTNEY	0	0	9
BELLOWS FALLS RD	PUTNEY	0	80	15
BELLOWS FALLS RD	PUTNEY	0	85	15
BELLOWS FALLS RD	PUTNEY	0	792	4
BELLOWS FALLS RD	PUTNEY	0	0	4,5
BELLOWS FALLS RD	PUTNEY	0	839	4,5
BELLOWS FALLS RD	PUTNEY	0	878	5
BELLOWS FALLS RD	PUTNEY	0	0	9
BELLOWS FALLS RD	PUTNEY	0	183	9
BELLOWS FALLS RD	PUTNEY	0	238	9
BELLOWS FALLS RD	PUTNEY	0	245	9
BELLOWS FALLS RD	PUTNEY	0	261	9
BELLOWS FALLS RD	PUTNEY	0	349	9
BELLOWS FALLS RD	PUTNEY	0	400	9
BELLOWS FALLS RD	PUTNEY	0	618	9
BELLOWS FALLS RD	PUTNEY	0	627	9
BELLOWS FALLS RD	PUTNEY	0	127	9,15
BELLOWS FALLS RD	PUTNEY	1	8	14
BELLOWS FALLS RD	PUTNEY	12	26	14,15
BELLOWS FALLS RD	PUTNEY	637	684	4,9,10
BLACK LOCUST RD	PUTNEY	26	72	2
BRICKYARD LN	DUMMERSTON	0	59	4,15
BROOK RD	PUTNEY	0	0	2

-- C --

	Community	Low	High	Pages
CARL SNYDER DR	PUTNEY	14	21	13
CAROL BROWN WAY	PUTNEY	0	8	13
CAROL BROWN WAY	PUTNEY	0	17	13
CEMETERY RD	PUTNEY	77	166	9
CEMETERY RD	PUTNEY	0	62	9
CHARLES DRAKE LN	PUTNEY	2	6	13
CHRISTIAN SQ	PUTNEY	0	18	14
COOP HILL RD	PUTNEY	13	76	2
CORY HILL RD	PUTNEY	16	119	2,7
COX RD	PUTNEY	6	18	3
CROSS RD	PUTNEY	0	8	7
CUL DE SAC	PUTNEY	0	0	14
CUL DE SAC	PUTNEY	8	10	14

-- D --

	Community	Low	High	Pages
DUSTY RIDGE RD	PUTNEY	13	20	2
DUSTY RIDGE RD	PUTNEY	61	90	1,2
DUSTY RIDGE RD	PUTNEY	177	218	1,2

-- E --

	Community	Low	High	Pages
E PUTNEY BROOK RD	PUTNEY	0	301	3
E PUTNEY BROOK RD	PUTNEY	11	52	3,9
E PUTNEY BROOK RD	PUTNEY	83	190	3
E PUTNEY BROOK RD	PUTNEY	288	292	3
E PUTNEY BROOK RD	WESTMINSTER	0	0	3
E PUTNEY FALLS RD	PUTNEY	4	64	9
E PUTNEY FALLS RD	PUTNEY	81	104	9
E PUTNEY FALLS RD	PUTNEY	121	228	9,10
E PUTNEY FERRY RD	PUTNEY	0	14	16
E PUTNEY FERRY RD	PUTNEY	49	68	10,16
E TOWN FARM RD	PUTNEY	3	52	9
E TOWN FARM RD	PUTNEY	110	151	9
E TOWN FARM RD	PUTNEY	154	181	3,9
E TOWN FARM RD	PUTNEY	207	230	3
E TOWN FARM RD	PUTNEY	239	444	3
EARLS WAY	PUTNEY	11	92	9
ELM LEA RD	PUTNEY	5	20	8
ELM LEA RD	PUTNEY	28	42	7,8
ENT EXT RAMP STATE HWY	PUTNEY	0	0	13

-- F --

	Community	Low	High	Pages
FARAWAY RD	PUTNEY	0	52	11
FERAL LN	PUTNEY	7	20	4,5
FORT HILL RD	PUTNEY	0	0	5
FORT HILL RD	PUTNEY	17	38	5
FORT HILL RD	PUTNEY	47	60	5
FORT HILL RD	PUTNEY	81	116	4,5
FRED HOUGHTON RD	PUTNEY	5	80	12,13
FRED HOUGHTON RD	PUTNEY	113	134	12,13
FROST RD	PUTNEY	12	16	14

-- G --

	Community	Low	High	Pages
GARDEN LN	PUTNEY	0	22	12
GASSETT RD	PUTNEY	0	31	9
GEORGE BRALEY RD	PUTNEY	0	24	2
GRAY LN	PUTNEY	12	38	8
GREAT MEADOWS RDG	PUTNEY	3	164	4,5,10
GREENWOOD DR	PUTNEY	0	79	12
GREENWOOD DR	PUTNEY	7	54	12
GREENWOOD DR	PUTNEY	14	54	12

-- H --

	Community	Low	High	Pages
HALE DR	PUTNEY	4	12	9
HARBINGER WAY	PUTNEY	10	20	9
HELLER RD	PUTNEY	0	64	1
HELLER RD	PUTNEY	2	26	1
HEMLOCK HOLW	PUTNEY	11	12	7
HI LO BIDDY RD	PUTNEY	0	0	13
HI LO BIDDY RD	PUTNEY	0	0	13,14
HI LO BIDDY RD	PUTNEY	25	71	13
HICKORY RIDGE RD S	PUTNEY	0	358	2
HICKORY RIDGE RD S	PUTNEY	0	380	2
HICKORY RIDGE RD S	PUTNEY	16	98	2,7
HICKORY RIDGE RD S	PUTNEY	137	338	2
HILLSIDE DR	PUTNEY	20	32	12
HIMMEL LN	PUTNEY	17	24	12
HINTON RD	PUTNEY	8	17	8
HOG FARM RD	PUTNEY	30	72	2
HOLLAND HILL RD	BROOKLINE	0	0	10,11
HOLLAND HL	PUTNEY	0	0	11
HOLLAND HL	PUTNEY	0	161	11
HOLLAND HL	PUTNEY	0	0	6,7,11
HOLLAND HL	PUTNEY	199	288	11
HOLLAND HL	PUTNEY	0	520	11
HOUGHTON BROOK RD	DUMMERSTON	121	154	5,12
HOUGHTON BROOK RD	PUTNEY	0	0	12
HOUGHTON BROOK RD	PUTNEY	0	258	12
HOUGHTON BROOK RD	PUTNEY	0	0	8
HOUGHTON BROOK RD	PUTNEY	2	48	12
HOUGHTON BROOK RD	PUTNEY	336	340	7,8,12
HOUGHTON BROOK RD	PUTNEY	391	418	7,8

-- I --

	Community	Low	High	Pages
INTERSTATE 91 N	DUMMERSTON	0	0	4,15
INTERSTATE 91 N	PUTNEY	0	0	13,15
INTERSTATE 91 N	PUTNEY	0	0	15
INTERSTATE 91 N	PUTNEY	0	0	4
INTERSTATE 91 N	PUTNEY	0	0	4,5
INTERSTATE 91 N	PUTNEY	0	0	4,5,9,10,15
INTERSTATE 91 N	PUTNEY	0	980	5
INTERSTATE 91 N	WESTMINSTER	0	0	4
INTERSTATE 91 S	DUMMERSTON	0	0	4,15
INTERSTATE 91 S	PUTNEY	0	0	10
INTERSTATE 91 S	PUTNEY	0	911	13,15
INTERSTATE 91 S	PUTNEY	0	0	15
INTERSTATE 91 S	PUTNEY	0	0	4,5
INTERSTATE 91 S	PUTNEY	0	0	4,5,10
INTERSTATE 91 S	PUTNEY	0	525	9,10,15
INTERSTATE 91 S	WESTMINSTER	0	0	4
INTERSTATE ENTRANCE EXIT	DUMMERSTON	0	0	4,15
INTERSTATE ENTRANCE EXIT	PUTNEY	0	0	15

-- J --

	Community	Low	High	Pages
JOE HOLT WAY	PUTNEY	1	10	2
JOHNSONS CURVE RD	DUMMERSTON	0	297	5,13
JONES RD	PUTNEY	0	0	3,11
JOY RD	PUTNEY	0	125	6,11
JOY RD	PUTNEY	0	0	6

-- K --

	Community	Low	High	Pages
KATHAN MEADOW RD	DUMMERSTON	67	128	4,5,15
KATHAN MEADOW RD	PUTNEY	0	0	15
KIMBALL HL	PUTNEY	0	0	14
KIMBALL HL	PUTNEY	0	54	14
KIMBALL HL	PUTNEY	4	52	14
KING RD	PUTNEY	7	30	4,5

-- L --

	Community	Low	High	Pages
LEON WOOD RD	PUTNEY	7	40	7
LEON WOOD RD	PUTNEY	74	182	6,7
LOCUST LN	PUTNEY	0	20	13
LOCUST LN	PUTNEY	0	22	13
LOWER CASSIDY RD	PUTNEY	21	38	9
LOWER FARM RD	PUTNEY	0	48	12

-- M --

	Community	Low	High	Pages
MAIN ST	PUTNEY	0	0	13
MAIN ST	PUTNEY	0	14	13
MAIN ST	PUTNEY	0	40	13
MAIN ST	PUTNEY	0	0	4,12,13
MAIN ST	PUTNEY	49	64	13
MAIN ST	PUTNEY	78	80	13
MAIN ST	PUTNEY	88	106	13,14
MAIN ST	PUTNEY	109	120	14
MAIN ST	PUTNEY	123	132	14
MCALLISTER CIR	PUTNEY	0	0	5
MCALLISTER CIR	PUTNEY	10	16	5
MEETINGHOUSE LN	PUTNEY	0	17	9
MIC MAC TRL	PUTNEY	0	25	3
MILL BROOK RD	PUTNEY	41	48	3
MILL BROOK RD	PUTNEY	0	25	3
MILL ST	PUTNEY	0	47	14
MILL ST	PUTNEY	3	10	14
MORSE WAY	PUTNEY	0	138	3
MOUNTAIN VIEW DR	PUTNEY	0	0	4
MOUNTAIN VIEW DR	PUTNEY	10	115	4

-- N --

	Community	Low	High	Pages
NATIONAL GRID DR	PUTNEY	0	0	13
NINA LEE DR	PUTNEY	18	28	4

-- O --

	Community	Low	High	Pages
OLD DEPOT RD	PUTNEY	13	66	13
OLD ROUTE 5 S	PUTNEY	0	28	13
OLD ROUTE 5 S	PUTNEY	0	38	13
OLD ROUTE 5 S	PUTNEY	46	90	13
OLD STAGE RD	PUTNEY	10	19	9
OLD STAGE RD	PUTNEY	56	78	3,9
OLD STAGE RD	PUTNEY	102	134	3
OLD TOWN RD	PUTNEY	5	36	12,13
OMPAWMET RD	PUTNEY	0	34	4
ON THE ROCKS WAY	PUTNEY	0	42	3,9
ORCHARD HL	PUTNEY	0	16	7
ORCHARD HL	PUTNEY	20	62	6,7
OVERHILLS	PUTNEY	0	51	6,11

-- P --

	Community	Low	High	Pages
PARKMAN WOOD RD	PUTNEY	28	134	11
PATEL WAY	PUTNEY	27	62	15
PERSEVERANCE LN	PUTNEY	8	66	13,15
PHINEAS WHITE LN	PUTNEY	1	6	14
PIERCE RD	PUTNEY	0	24	9
PIERCE RD	PUTNEY	10	15	9
PINE BANKS RD	WESTMINSTER	0	0	3
PINE RIDGE DR	PUTNEY	0	4	3
PINE RIDGE DR	PUTNEY	0	27	3
PINE RIDGE DR	PUTNEY	0	97	3
PINE RIDGE DR	PUTNEY	44	56	3
PLOWDEN RD	PUTNEY	118	156	12
POD PL	PUTNEY	0	9	12
PRATT RD	PUTNEY	22	110	9,10
PRIEST DR	PUTNEY	10	52	15
PUTNEY COMMONS WAY	PUTNEY	0	16	14
PUTNEY LANDING RD	PUTNEY	0	0	13
PUTNEY LANDING RD	PUTNEY	0	9	13,15
PUTNEY LANDING RD	PUTNEY	0	0	15
PUTNEY LANDING RD	PUTNEY	0	53	15
PUTNEY LANDING RD	PUTNEY	0	61	15
PUTNEY LANDING RD	PUTNEY	55	59	15
PUTNEY MOUNTAIN RD	PUTNEY	0	0	6,8
PUTNEY MOUNTAIN RD	PUTNEY	0	0	7
PUTNEY MOUNTAIN RD	PUTNEY	166	290	6,7
PUTNEY MOUNTAIN RD	PUTNEY	187	322	6
PUTNEY MOUNTAIN RD	PUTNEY	371	422	5,6,8
PUTNEY SCHOOL DR	PUTNEY	0	0	7
PUTNEY SCHOOL DR	PUTNEY	0	55	8
PUTNEY SCHOOL DR	PUTNEY	4	40	8
PUTNEY SCHOOL DR	PUTNEY	59	72	7,8

-- Q --

	Community	Low	High	Pages
QUARRY RD	PUTNEY	0	0	3

-- R --

	Community	Low	High	Pages
REST AREA	PUTNEY	0	0	10
REST AREA	PUTNEY	0	0	4,5
RIVER RD	WESTMINSTER	2	406	4
RIVER RD S	PUTNEY	0	0	10
RIVER RD S	PUTNEY	0	727	10
RIVER RD S	PUTNEY	0	0	10,16
RIVER RD S	PUTNEY	0	138	13

Generated by GeoLynx® DMS

	Community	Low	High	Pages
RIVER RD S	PUTNEY	0	0	15
RIVER RD S	PUTNEY	0	10	15
RIVER RD S	PUTNEY	0	19	15
RIVER RD S	PUTNEY	0	0	4
RIVER RD S	PUTNEY	0	1065	4
RIVER RD S	PUTNEY	0	0	4,10
RIVER RD S	PUTNEY	26	64	13,15
RIVER RD S	PUTNEY	76	78	13
RIVER RD S	PUTNEY	166	296	13,15
RIVER RD S	PUTNEY	433	502	15
RIVER RD S	PUTNEY	547	596	15,16
RIVER RD S	PUTNEY	1073	1188	4
ROBERT RHODES LN	PUTNEY	17	56	15
ROBERTS FARM LN	PUTNEY	20	22	2
ROUNDS HILL RD	PUTNEY	16	80	9

-- S --

S PINE BANKS RD	PUTNEY	0	321	3
S PINE BANKS RD	PUTNEY	11	100	3,9
S PINE BANKS RD	PUTNEY	127	210	3
S PINE BANKS RD	PUTNEY	212	252	3
S PINE BANKS RD	PUTNEY	280	302	3
S WINDMILL HL	PUTNEY	0	198	2
S WINDMILL HL	PUTNEY	9	108	2
SAND HILL RD	PUTNEY	2	142	7,9,15
SCHOOL FOREST DR	PUTNEY	14	24	7
SHAG BARK HL	PUTNEY	10	18	13
SIGNAL PINE RD	PUTNEY	4	8	12,14
SIGNAL PINE RD	PUTNEY	17	150	12
SMALL MEADOWS LN	PUTNEY	7	28	9
SPRING HILL RD	PUTNEY	20	27	12
SUN HILL RD	PUTNEY	0	0	12
SUN HILL RD	PUTNEY	19	100	12

-- T --

TAVERN HL	PUTNEY	0	0	2
TAVERN HL	PUTNEY	0	47	2
TAVERN HL	PUTNEY	0	179	2
TAVERN HL	PUTNEY	10	20	2
TAVERN HL	PUTNEY	78	157	2
TAYLOR RD	PUTNEY	0	41	4
TAYLOR RD	PUTNEY	65	132	4,5
TOWN GARAGE RD	PUTNEY	0	19	13
TOWN HWY 12	PUTNEY	0	0	1
TOWN HWY 14	PUTNEY	0	0	7
TOWN HWY 40	PUTNEY	0	0	7
TOWN HWY 44	PUTNEY	0	0	9,15
TOWN HWY 53	PUTNEY	0	0	16
TOWN LINE RD	PUTNEY	166	254	3,4
TOWN LINE RD	WESTMINSTER	0	241	3
TREATMENT PLANT RD	PUTNEY	0	23	13
TURNER TRL	PUTNEY	97	209	3

-- U --

U TURN	PUTNEY	0	0	15
U TURN	PUTNEY	0	0	5
UPPER CASSIDY RD	PUTNEY	0	0	3,9
UPPER CASSIDY RD	PUTNEY	8	9	3
US ROUTE 5	DUMMERSTON	0	0	4,12
US ROUTE 5	WESTMINSTER	45	466	4

-- V --

VIEW POINT RD	PUTNEY	8	48	3
VINEGAR LN	PUTNEY	0	12	15

-- W --

	Community	Low	High	Pages
WARDON RD	PUTNEY	6	158	9,15
WATER ST	PUTNEY	8	19	14
WATT POND RD	PUTNEY	0	27	12
WATT POND RD	PUTNEY	0	89	12
WATT POND RD	PUTNEY	33	44	12
WEST HL	PUTNEY	0	10	7
WEST HL	PUTNEY	0	210	7
WEST HL	PUTNEY	0	245	7
WEST HL	PUTNEY	0	384	7
WEST HL	PUTNEY	0	448	7
WEST HL	PUTNEY	15	58	7
WEST HL	PUTNEY	288	376	7
WEST HL	PUTNEY	477	738	3,7,12
WEST ST	PUTNEY	0	11	14
WESTMINSTER RD	PUTNEY	0	435	2
WESTMINSTER RD	PUTNEY	0	226	7
WESTMINSTER RD	PUTNEY	237	346	7
WESTMINSTER RD	PUTNEY	378	417	2,7
WESTMINSTER RD	PUTNEY	456	578	2
WESTMINSTER RD	PUTNEY	659	662	2
WESTMINSTER RD	PUTNEY	62	118	12,14
WESTMINSTER RD	PUTNEY	124	144	7,12
WESTMINSTER RD	PUTNEY	149	218	7
WESTMINSTER WEST RD	WESTMINSTER	91	108	2
WILDFLOWER LN	PUTNEY	0	12	3
WINDMILL HILL RD S	WESTMINSTER	50	398	2
WOOD HILL RD	PUTNEY	9	54	3

Generated by GeoLynx® DMS

Legend

ESITES

SITETYPE

- **COMMERCIAL
- **CULTURAL
- **EDUCATIONAL
- **GOVERNMENT
- **INDUSTRIAL
- **OTHER COMMERCIAL
- **PUBLIC GATHERING
- **UTILITY
- ABANDONED
- ACCESS POINT
- ACCESSORY BARN
- ACCESSORY BUILDING
- AIR SUPPORT / MAINTENANCE FACILITY
- AIR TRAFFIC CONTROL CENTER / COMMAND CENTER
- AIRPORT TERMINAL
- AMBULANCE SERVICE
- AUDITORIUM / CONCERT HALL / THEATER / OPERA HOUSE
- BANK
- BOAT RAMP / DOCK
- BORDER CROSSING
- BORDER PATROL
- BREWERY
- BUS STATION / DISPATCH FACILITY
- CAMP
- CAMPGROUND
- CEMETERY
- CITY / TOWN HALL
- COAST GUARD
- COLLEGE / UNIVERSITY
- COMMERCIAL CONSTRUCTION SERVICE
- COMMERCIAL FARM
- COMMERCIAL GARAGE
- COMMERCIAL W/RESIDENCE
- COMMUNICATION BOX
- COMMUNICATION TOWER
- COMMUNITY / RECREATION FACILITY
- CONDOMINIUM
- COURT HOUSE
- CUSTOMS SERVICE
- DAY CARE FACILITY
- DEVELOPMENT SITE
- EBS TOWER
- EMERGENCY PHONE / CALLBOX
- FAIR / EXHIBITION/ RODEO GROUNDS
- FERRY TERMINAL / DISPATCH FACILITY
- FIRE STATION
- FISH FARM / HATCHERY
- FITNESS FACILITY
- FOOD DISTRIBUTION CENTER
- GAS STATION
- GATED W/BUILDING
- GATED W/O BUILDING
- GOLF COURSE
- GRAVEL PIT / QUARRY / MINE
- GREENHOUSE / NURSERY
- GROCERY STORE
- HARBOR / MARINA
- HAZARDOUS MATERIALS FACILITY
- HAZARDOUS STORAGE FACILITY
- HEALTH CLINIC
- HELIPAD / HELIPORT / HELISPOT
- HISTORIC SITE / POINT OF INTEREST
- HOSPITAL / MEDICAL CENTER
- HOUSE OF WORSHIP
- HYDROELECTRIC FACILITY
- ICE ARENA
- INSTITUTIONAL RESIDENCE / DORM / BARRACKS
- LANDFILL
- LAW ENFORCEMENT
- LIBRARY
- LODGING B&B / HOTEL / MOTEL / INN
- LOOKOUT TOWER
- LUMBER MILL / SAW MILL
- MANUFACTURING FACILITY
- MOBILE HOME
- MORGUE
- MULTI-FAMILY DWELLING
- MUSEUM
- NATIONAL GUARD /
- NUCLEAR FACILITY
- NURSING HOME / LONG TERM CARE
- OFFICE BUILDING
- OIL / GAS FACILITY
- OTHER
- OTHER RESIDENTIAL
- OUTPATIENT CLINIC
- PARK AND RIDE / COMMUTER
- PHARMACY
- PICNIC AREA
- POST OFFICE
- PRISON / CORRECTIONAL FACILITY
- PRIVATE AND EXPRESS SHIPPING FACILITY
- PSAP
- PUBLIC BEACH
- PUBLIC TELEPHONE
- PUBLIC WATER SUPPLY INTAKE
- PUBLIC WATER SUPPLY WELL
- PUMP STATION
- RACE TRACK / DRAGSTRIP
- RAILROAD STATION
- RESIDENTIAL FARM
- REST STOP / ROADSIDE PARK
- RESTAURANT
- RETAIL FACILITY
- RV HOOKUP
- SCHOOL K / 12
- SEASONAL HOME
- SHOOTING RANGE
- SINGLE FAMILY DWELLING
- SKI AREA / ALPINE
- SOLAR FACILITY
- SPORTS ARENA /
- STATE CAPITOL
- STATE GARAGE
- STATE GOVERNMENT FACILITY
- STATE PARK
- STORAGE UNITS
- SUBSTATION
- SUGARHOUSE
- TEMPORARY STRUCTURE
- TOWN GARAGE
- TOWN OFFICE
- TRAILHEAD
- TRANSFER STATION
- UNKNOWN
- US FOREST FACILITY
- US GOVERNMENT FACILITY
- UTILITY POLE W/PHONE
- VETERINARY HOSPITAL / CLINIC
- VISITOR / INFORMATION CENTER
- WAREHOUSE
- WASTE / BIOMASS FACILITY
- WASTEWATER TREATMENT PLANT
- WATER TANK
- WATER TOWER
- WIND FACILITY / WIND TOWER
- YOUTH CAMP

Legend

Roads

- Interstate Highway
- US Highway
- State Highway
- County Highway
- Town Highway Class 1
- Town Highway Class 2
- Town Highway Class 3
- Town Highway Class 4
- Private
- Driveway
- D — — D - Discontinued Road
- LT- - - -LT Legal Trail
- Ferry
- Military - no public access
- National Forest Highway
- State Forest Highway
- Proposed
- Unknown
- Driveways

Hydrants

- Drafting Site
- Dry Hydrant
- Municipal Hydrant
- Pressurized Hydrant

Townline

Emergency Service Zones

FootPrints

- Airport
- Alpine Trail Easiest
- Alpine Trail Intermediate
- Alpine Trail Advanced
- Alpine Trail Expert
- Alpine Glade Marked
- Alpine Glade Not Marked
- Golf Course
- Quarry
- Shopping Center

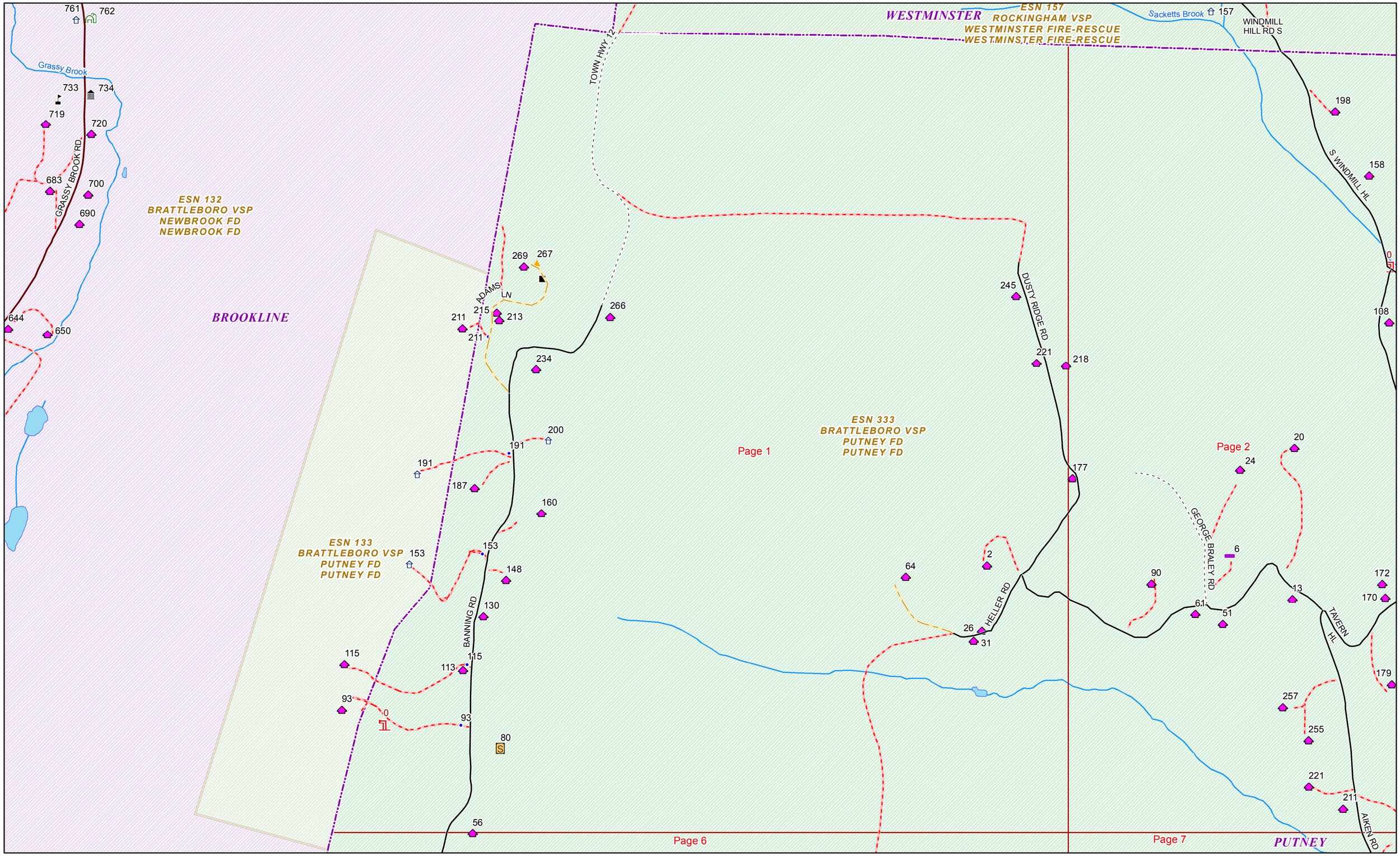

Page 1 Date: 4/1/2016 1 in = 791 feet

WESTMINSTER

ESN 157
ROCKINGHAM VSP
WESTMINSTER FIRE-RESCUE
WESTMINSTER FIRE-RESCUE

PUTNEY

ESN 333
BRATTLEBORO VSP
PUTNEY FD
PUTNEY FD

WINDMILL HILL RD'S
Sackets Brook
S WINDMILL HL
GEORGE BRALEY RD
DUSTY RIDGE RD
AIKEN RD
CORY HILL RD
TAVERN HL
BROOK RD
BLACK LOCUST RD
HICKORY RIDGE RD
HICKORY RIDGE RD S
HOG FARM RD
WESTMINSTER WEST RD
WESTMINSTER RD
ROBERTS FARM LN
COOP HILL RD
JOE HOLT WAY

Page 1
Page 2
Page 3
Page 6
Page 7
Page 9

Date: 4/1/2016

1 in = 798 feet

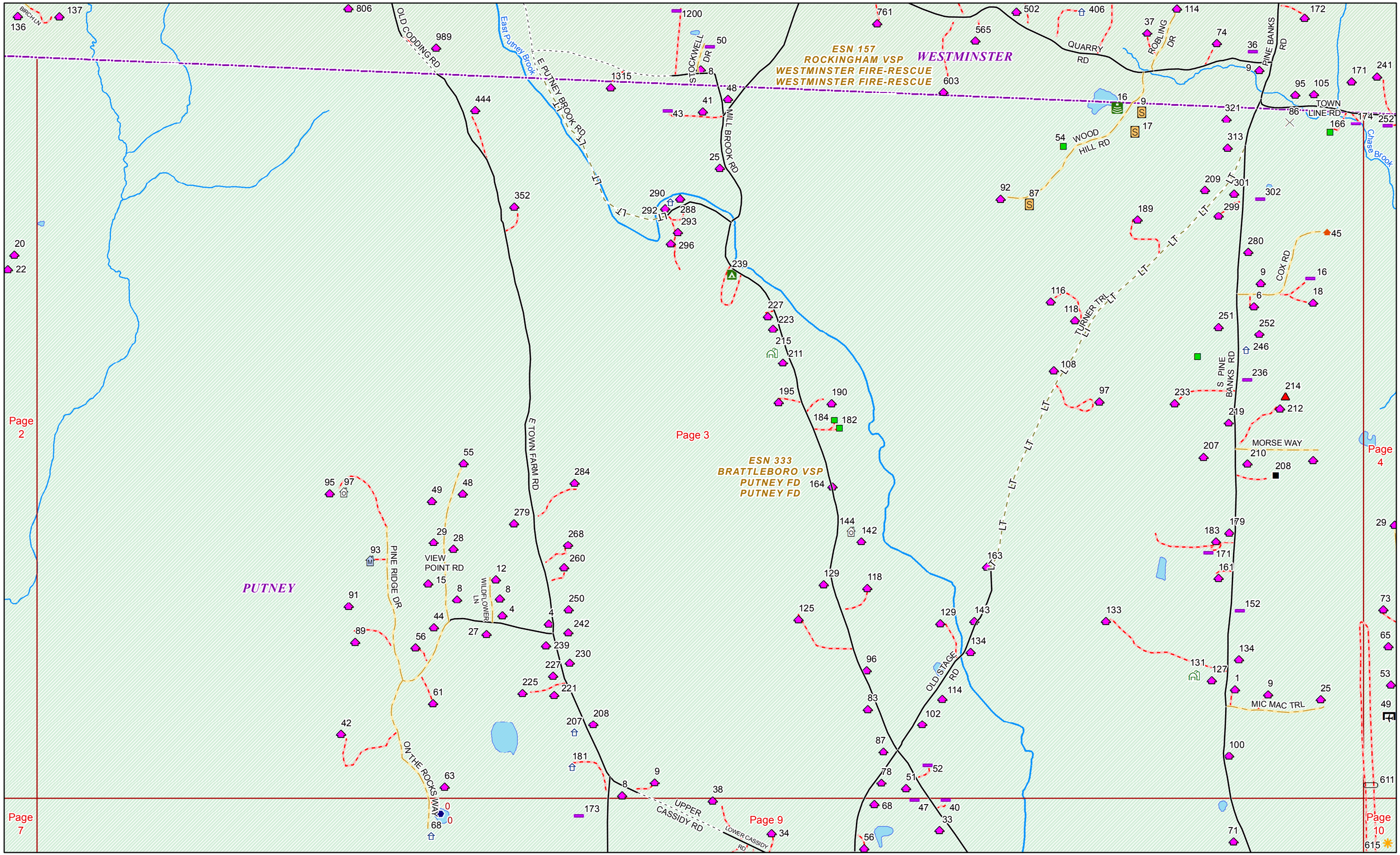

Page 3 Date: 4/1/2016 1 in = 798 feet

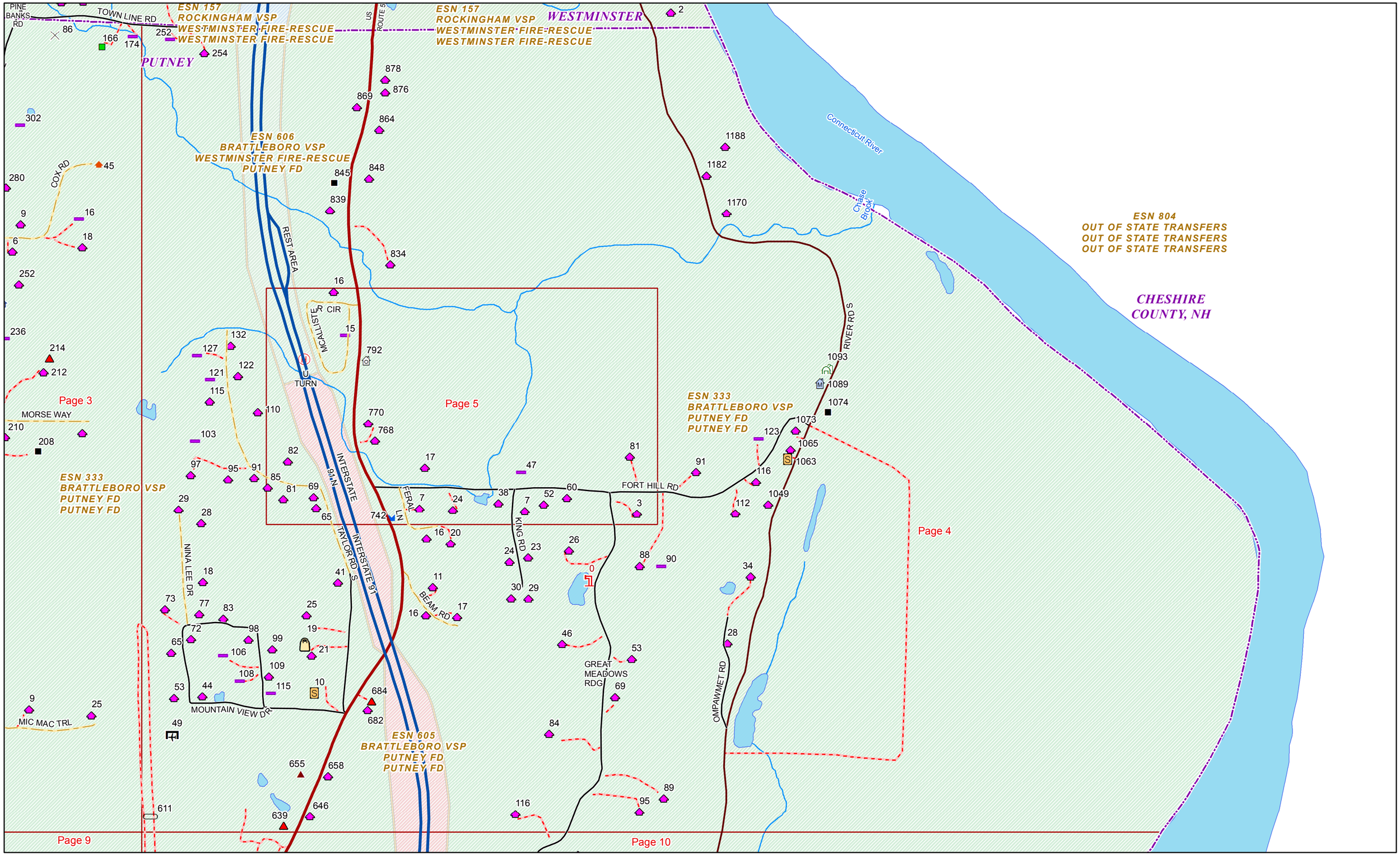

Date: 4/1/2016

1 in = 677 feet

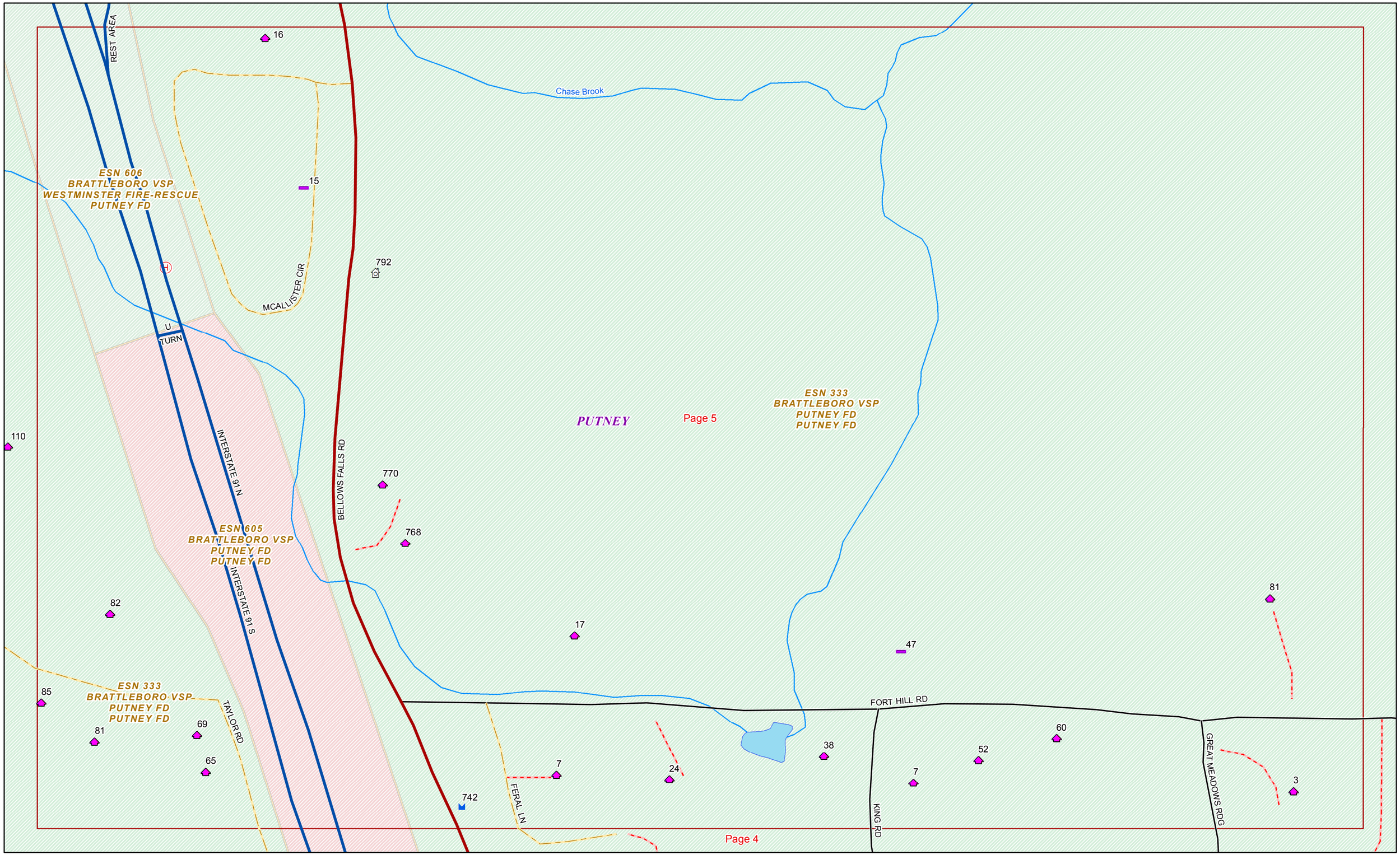

Date: 4/1/2016

1 in = 200 feet

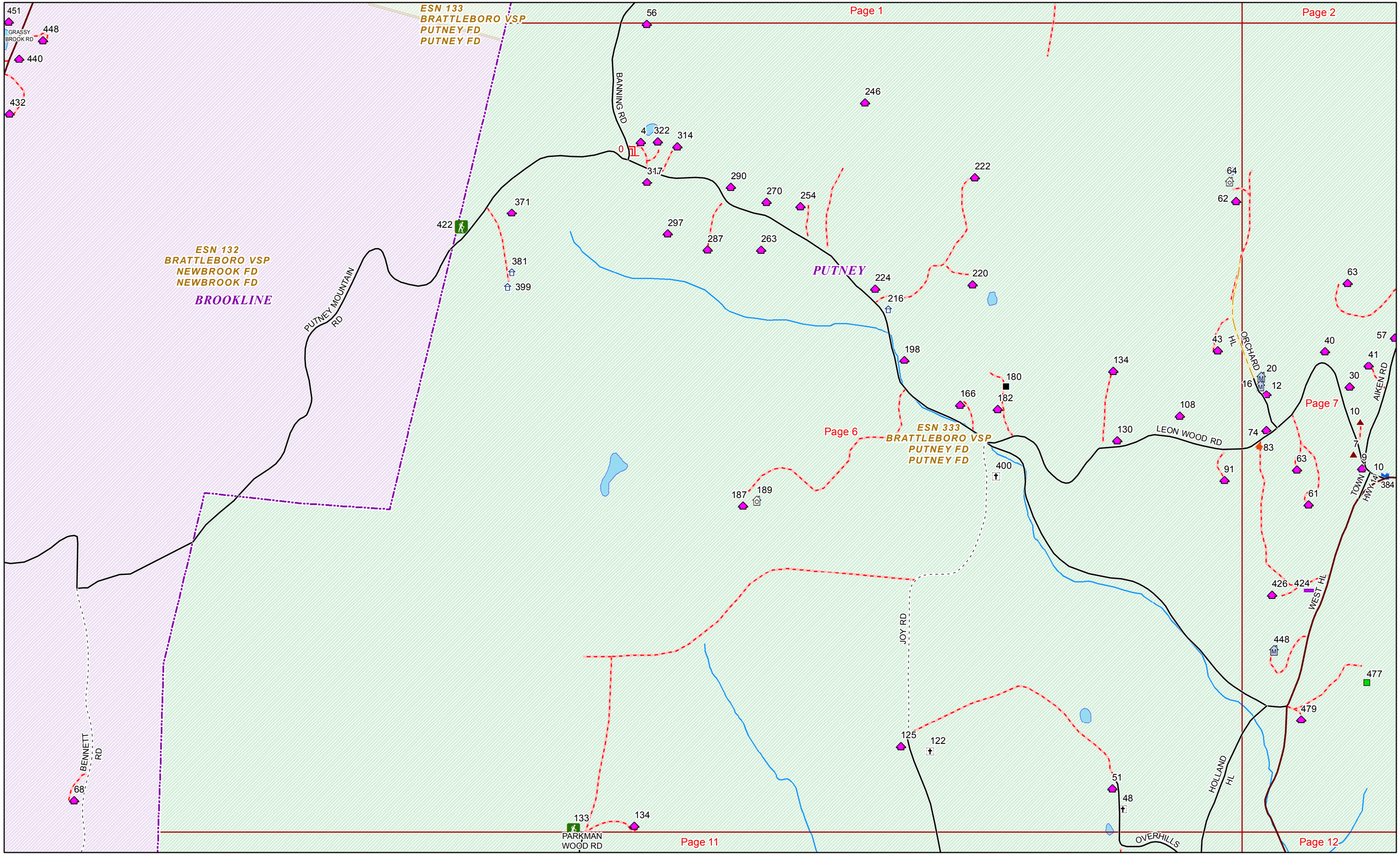

Date: 4/1/2016

1 in = 792 feet

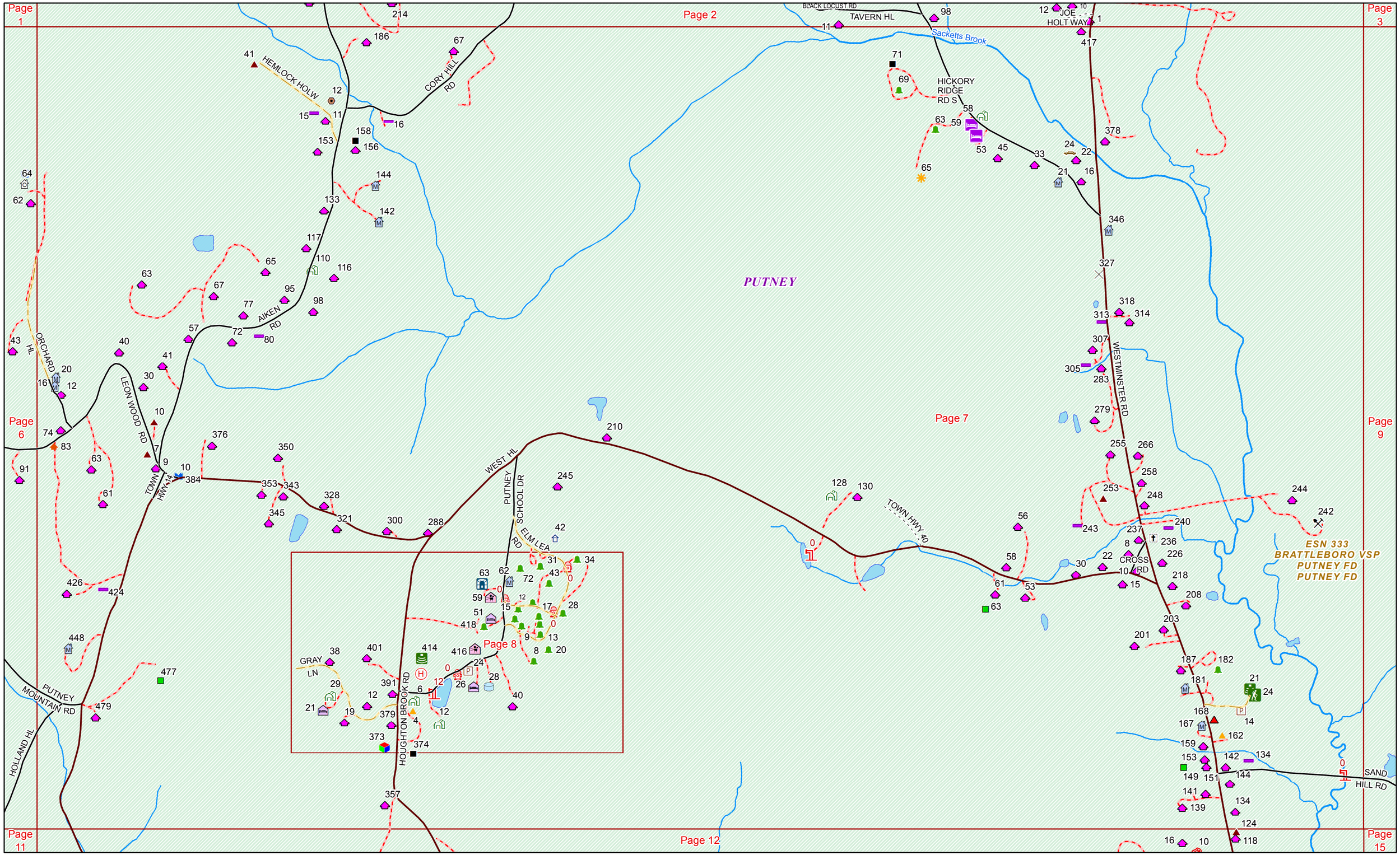

Page 7 Date: 4/1/2016 1 in = 798 feet

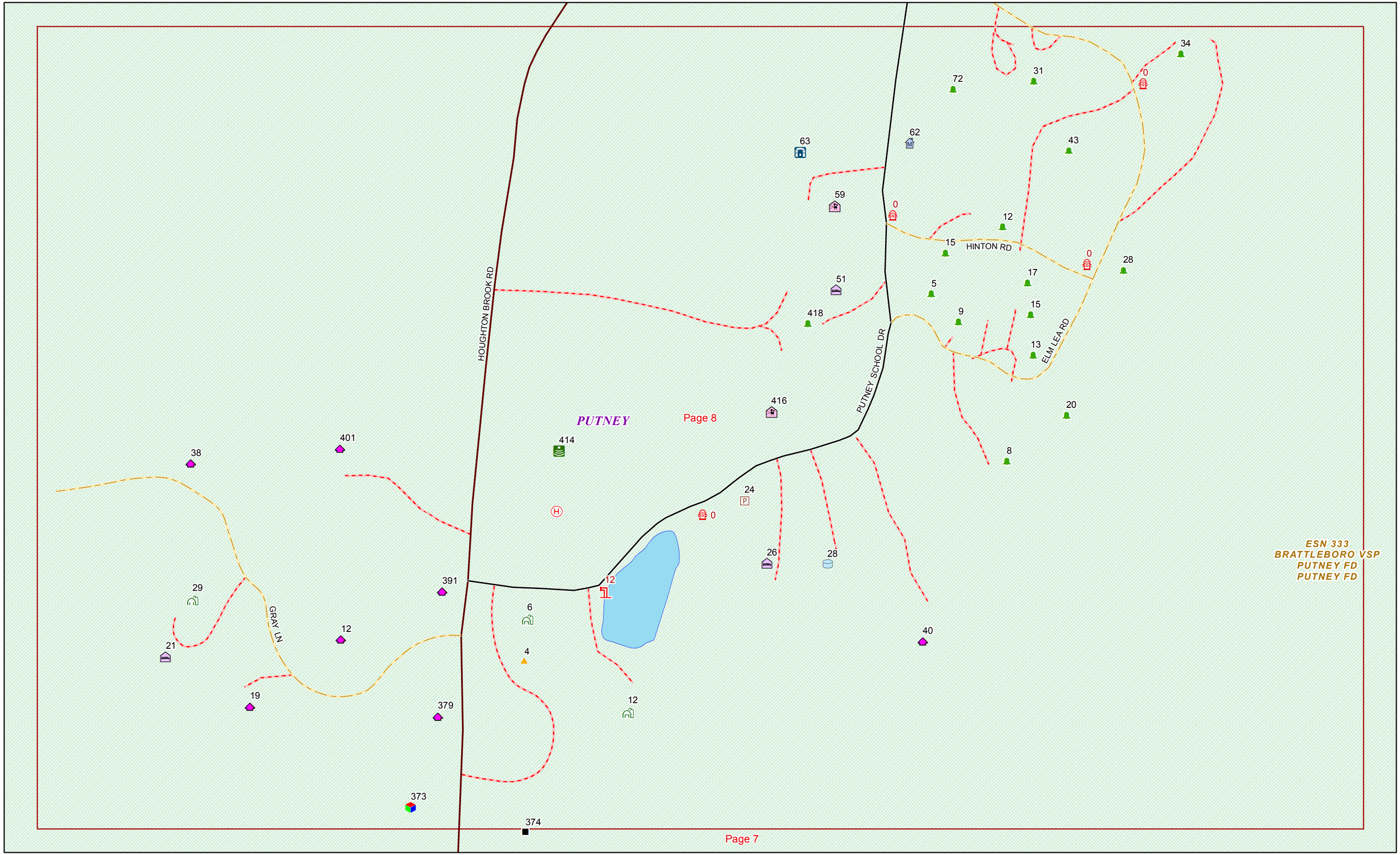

Date: 4/1/2016

1 in = 200 feet

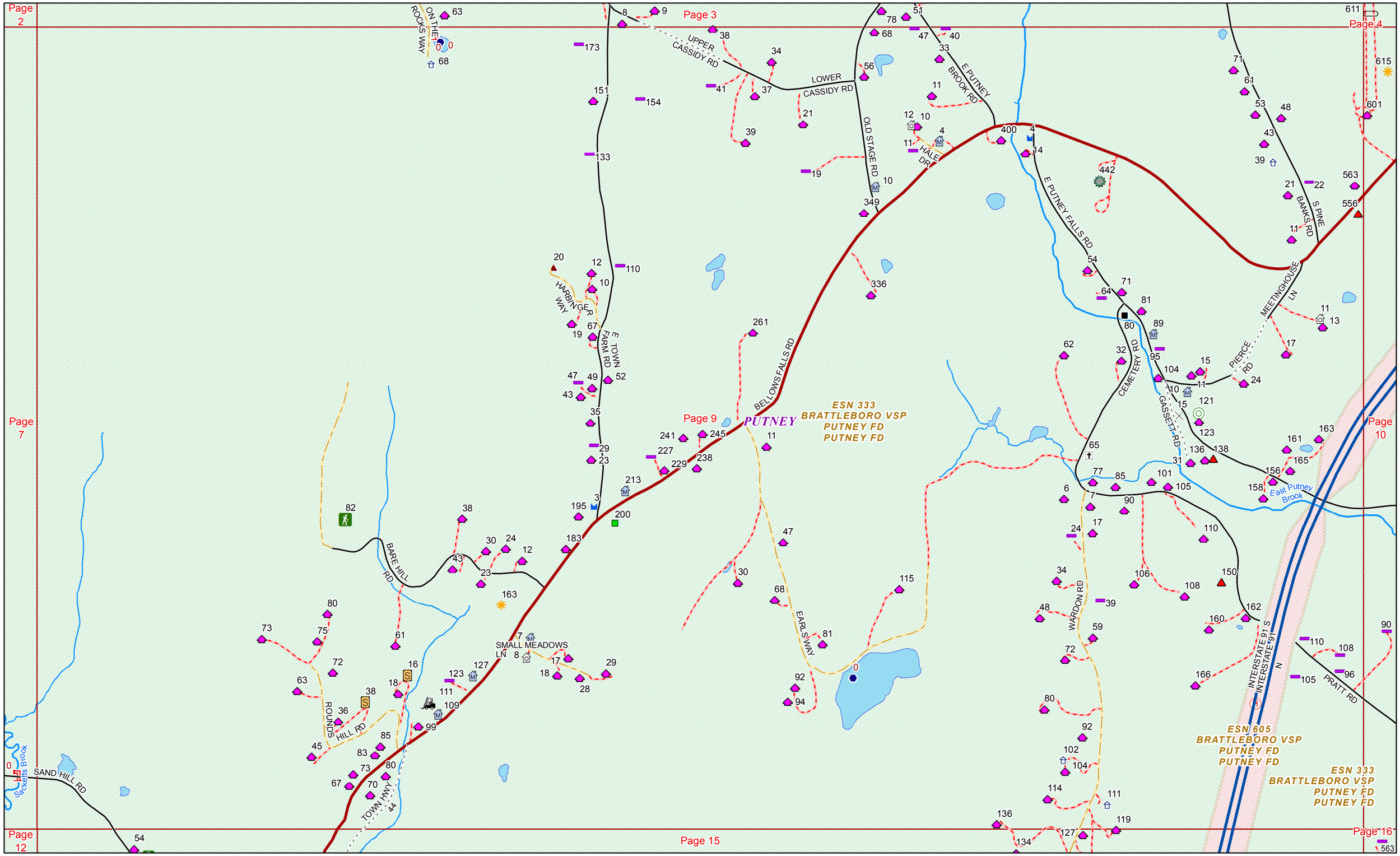

Date: 4/1/2016

1 in = 798 feet

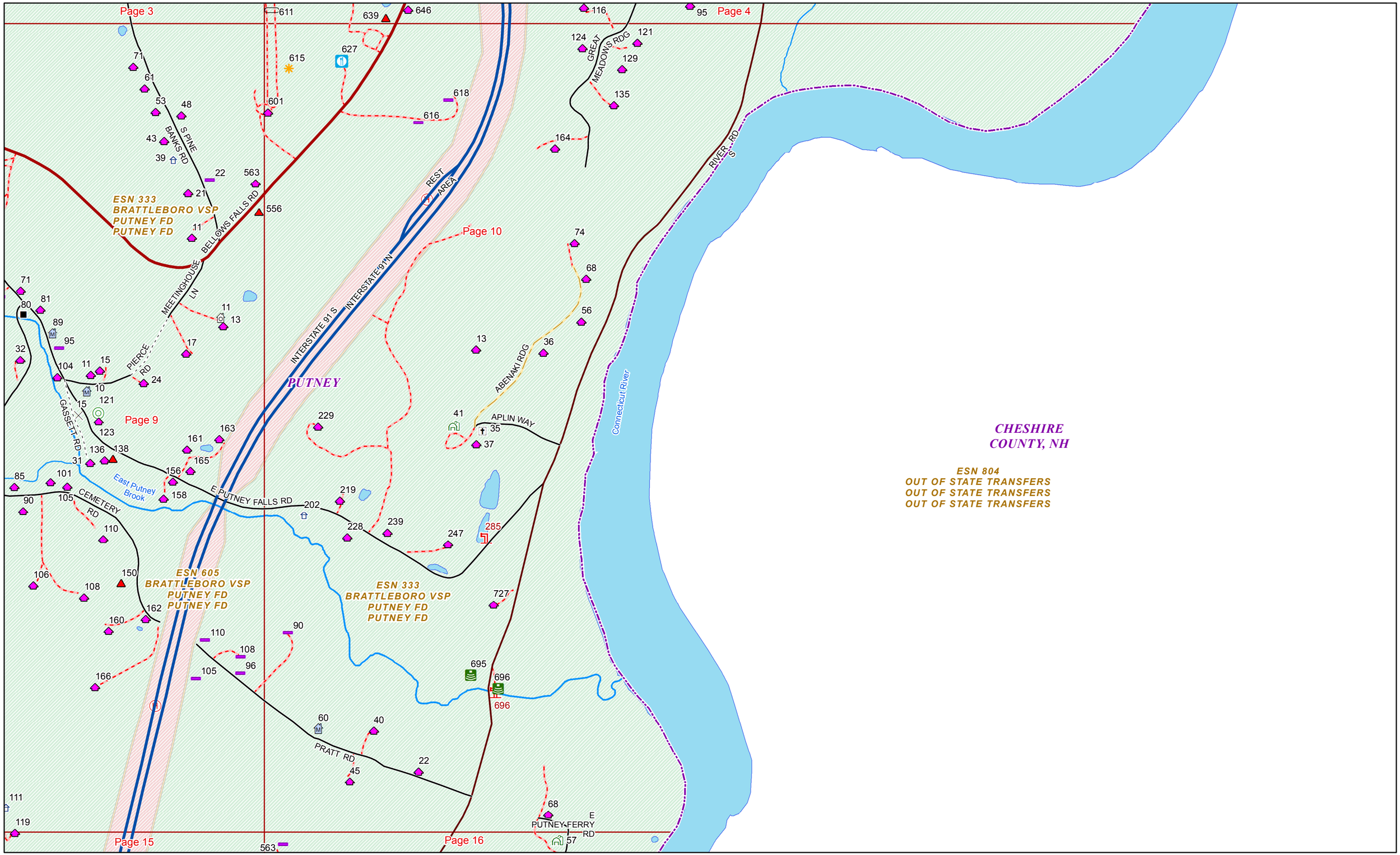

Page 10 Date: 4/1/2016 1 in = 792 feet

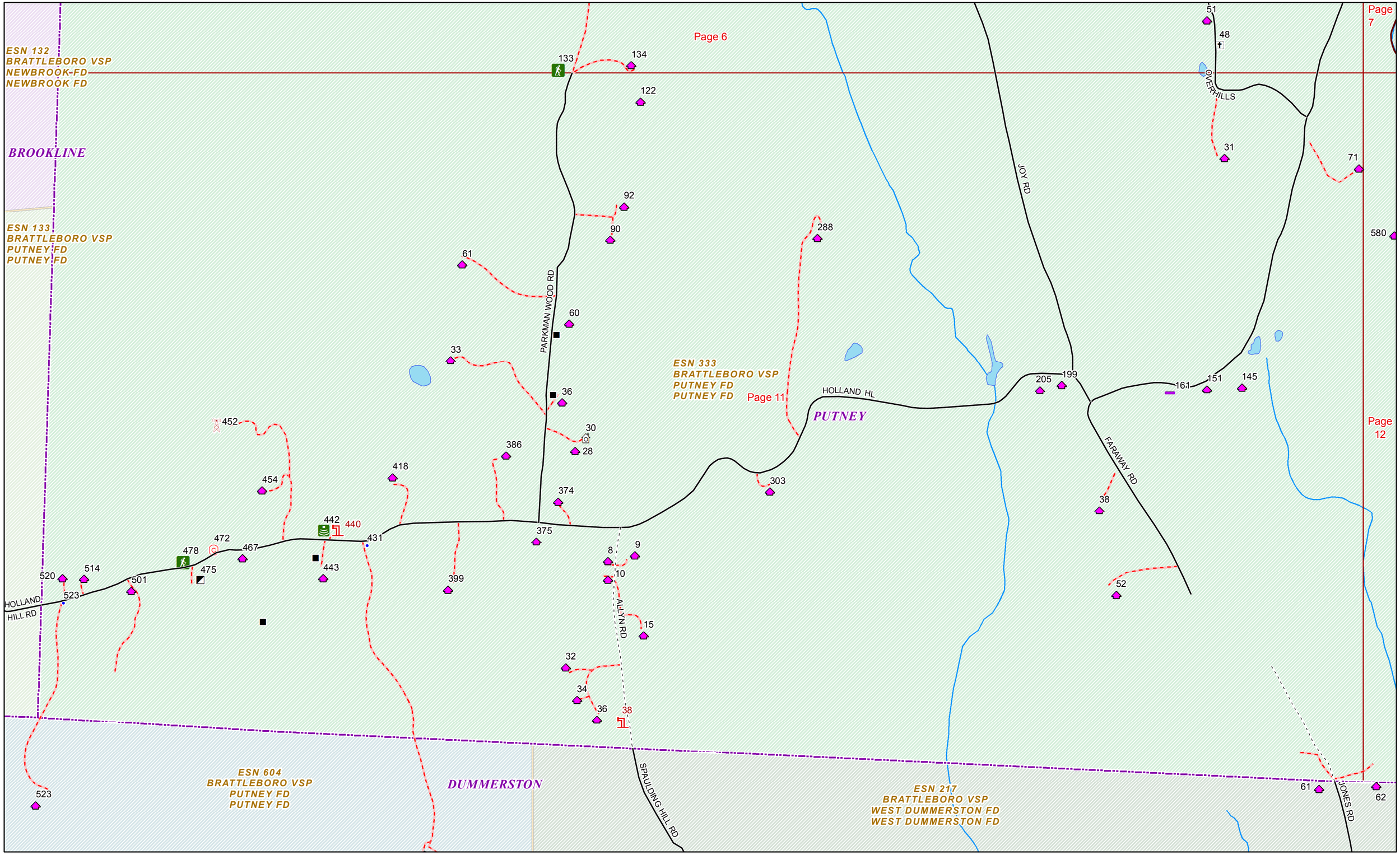

Date: 4/1/2016

1 in = 658 feet

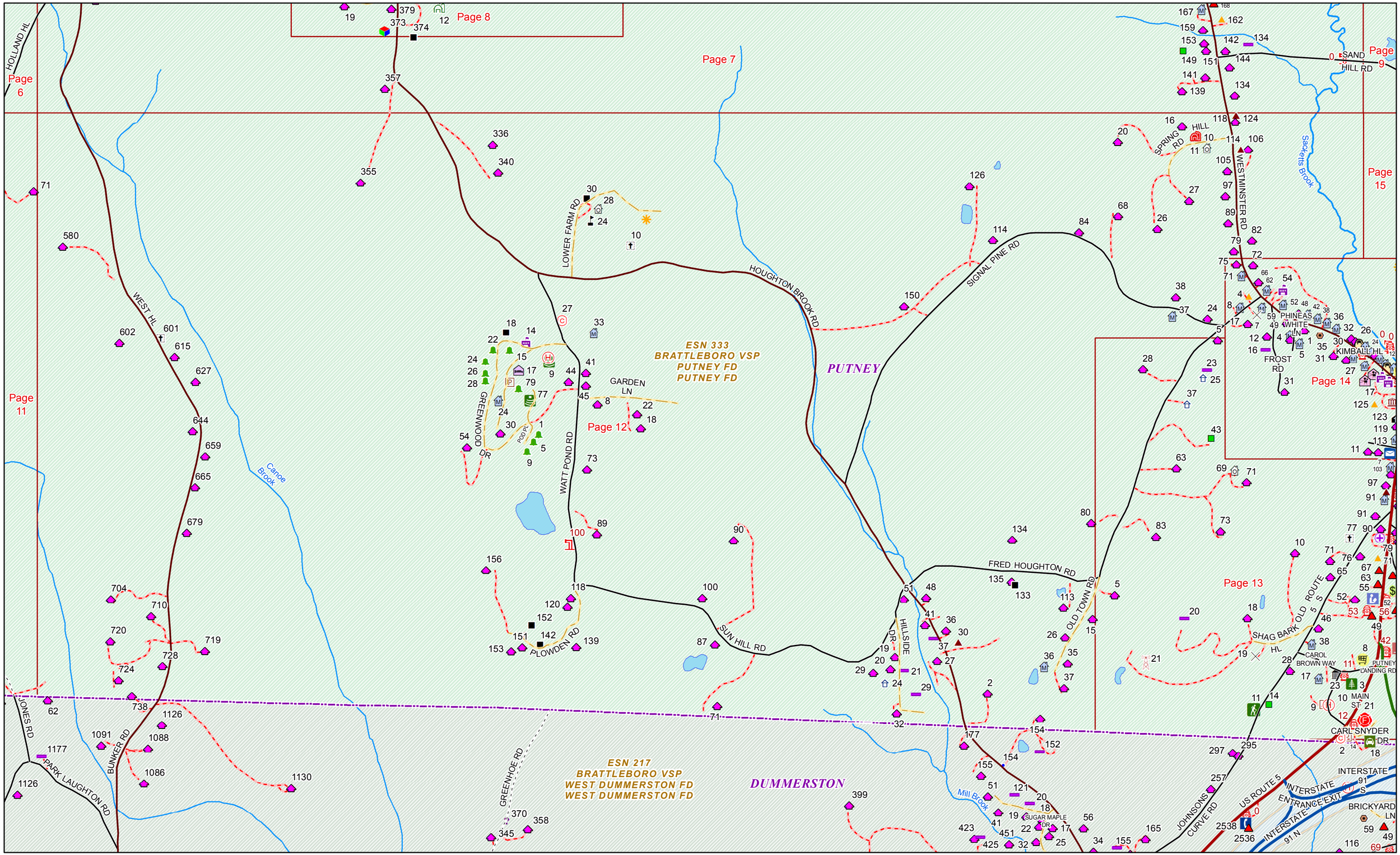

Date: 4/1/2016

1 in = 798 feet

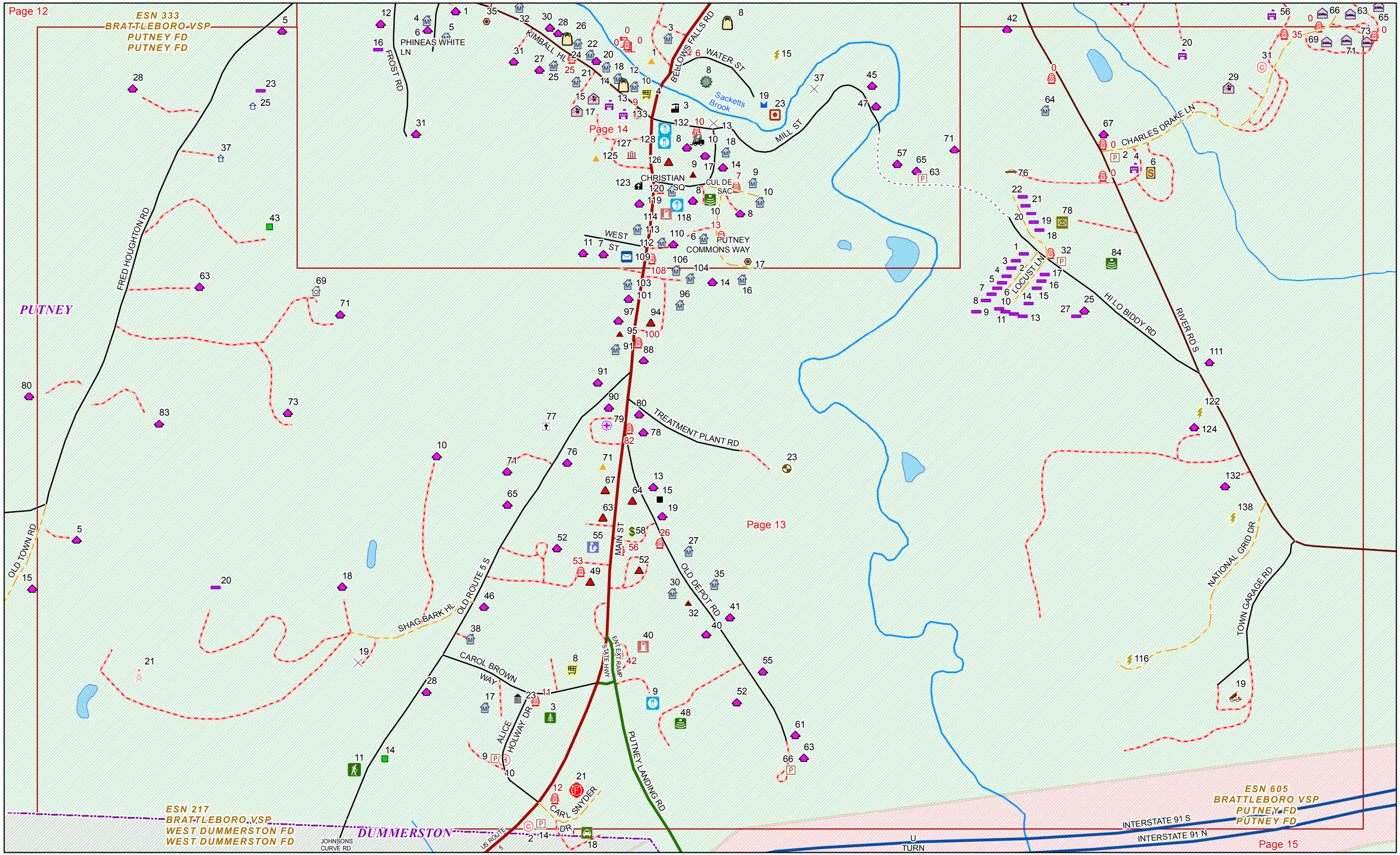

Date: 4/1/2016

1 in = 399 feet

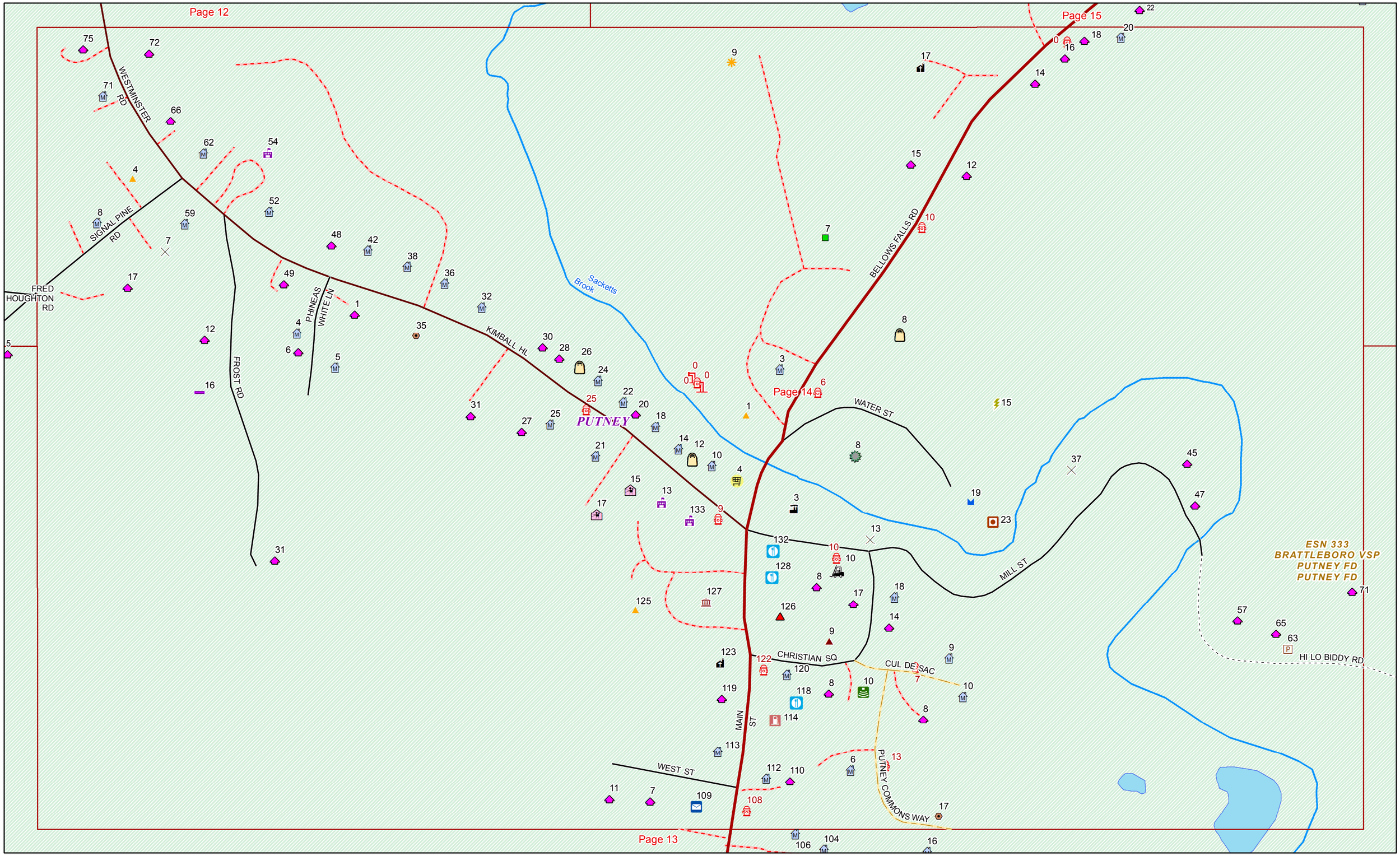

Page 14 Date: 4/1/2016 1 in = 200 feet

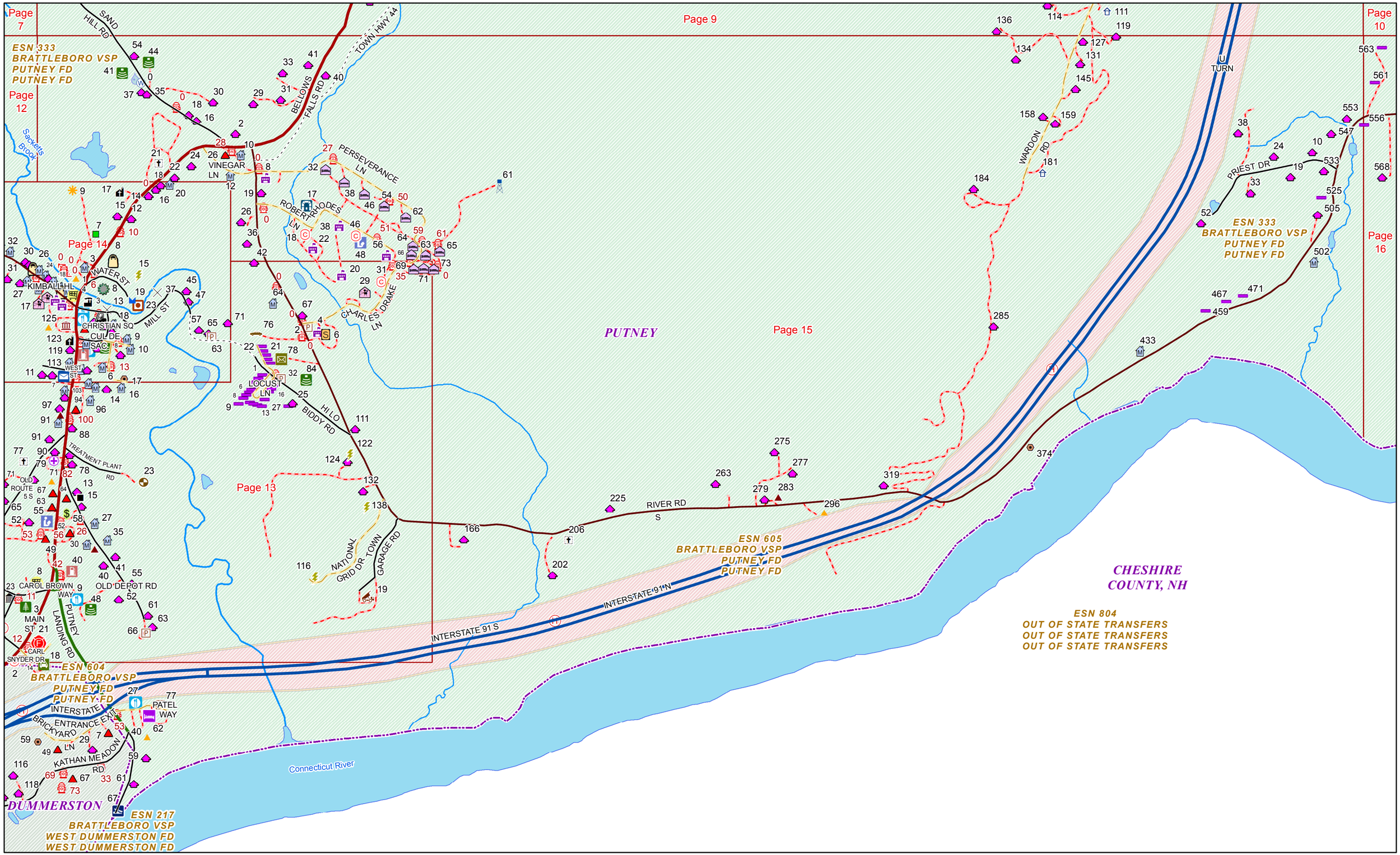

Page 15 Date: 4/1/2016 1 in = 798 feet

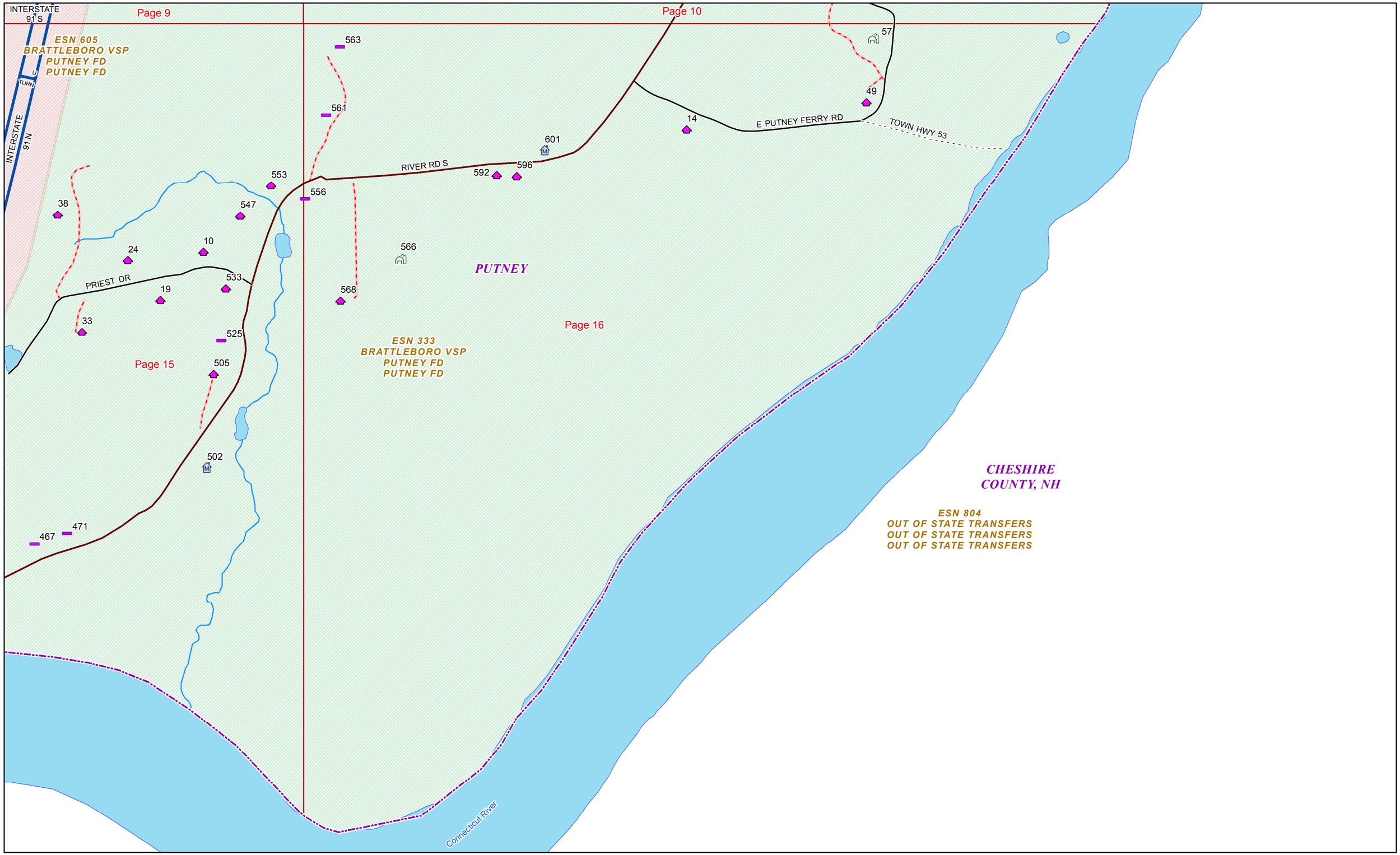

Date: 4/1/2016

1 in = 407 feet