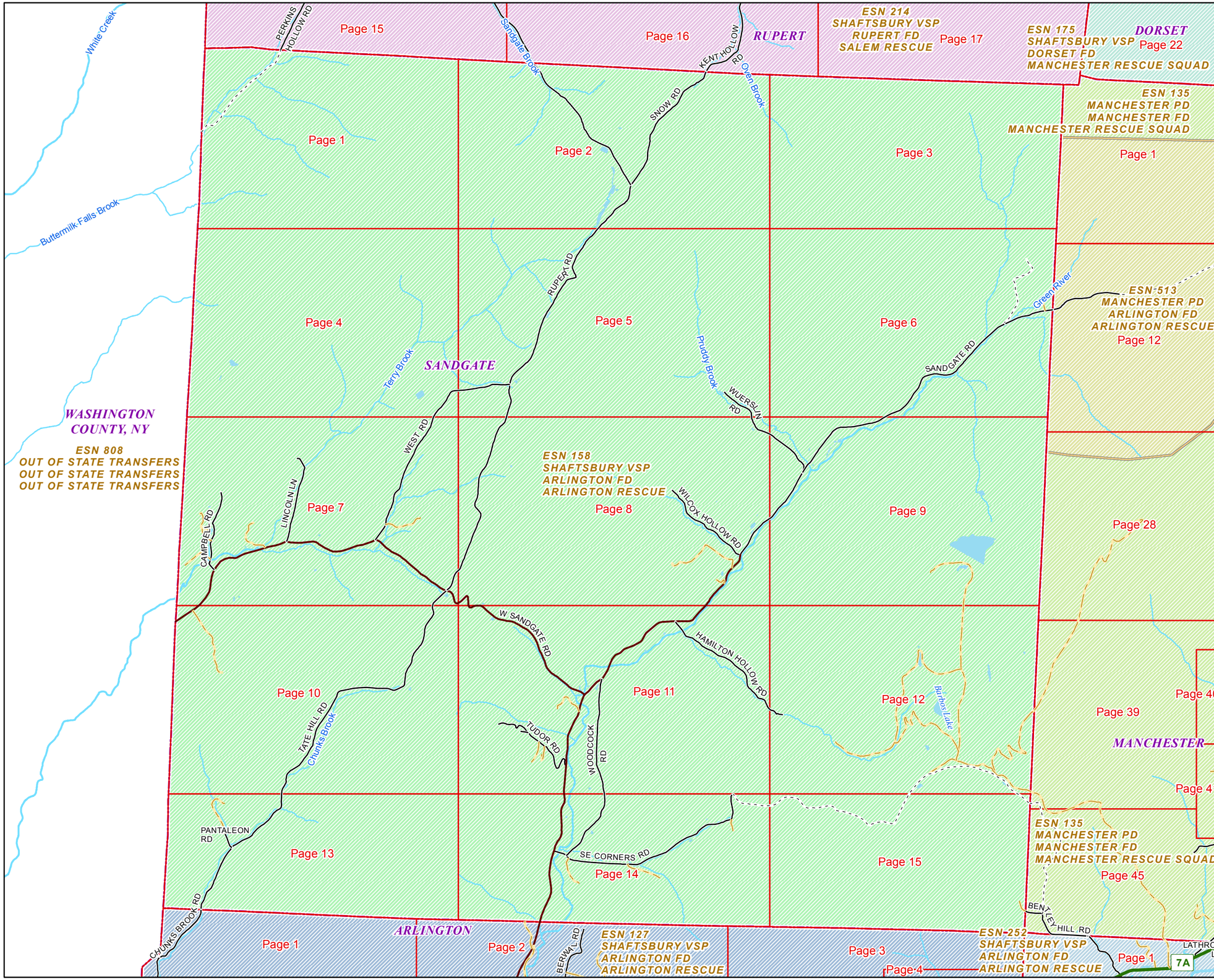

VERMONT
E9-1-1 MapBook

Sandgate

E9-1-1 MapBook with GIS Data

Use constraints: The 9-1-1 related data layers (Esites, Landmarks, Roads, Driveways, Footprints, Atlas Sheets, ESZ, etc.) were developed and designed for Enhanced 9-1-1 purposes only. The user should understand that the nature of the Enhanced 9-1-1 data layers means they are never complete. **Each municipal government is responsible for maintenance of the E9-1-1 database.** Other data (non-E9-1-1 related) used in the Vermont E9-1-1 MapBook is acquired from the Vermont Center for Geographic Information (VCGI) (vcgi.vermont.gov) and local Regional Planning Commissions.

Disclaimer:
This Vermont E9-1-1 MapBook and GIS data is for general reference only. Data layers that appear on the map may or may not be accurate, current or otherwise reliable. The E9-1-1 Board and the State of Vermont make no representations of any kind, including but not limited to the warranties of merchantability or fitness for a particular use, not are any such warranties to be implies with respect to the GIS data and MapBook.

For Questions/Updates:
Contact VT Enhanced 9-1-1 Board:
Phone: 802-828-4911
Email: e911.info@vermont.gov
Website: e911.vermont.gov

4/1/2016

-- B --

	Community	Low	High	Pages
BEARTOWN RD	SANDGATE	0	0	12
BEARTOWN RD	SANDGATE	0	1800	9,12
BENTLEY HILL RD	SANDGATE	0	1080	15,45
BENTLEY HILL RD	MANCHESTER	0	880	45
BENTLEY RD	SANDGATE	0	84	14

-- C --

	Community	Low	High	Pages
CAMPBELL RD	SANDGATE	0	0	7
CAMPBELL RD	SANDGATE	0	150	7
CAMPBELL RD	SANDGATE	0	615	7
CHAMBERS RD	SANDGATE	525	900	1,15
CHUNKS BROOK RD	ARLINGTON	0	111	1,13
CHUNKS BROOK RD	SANDGATE	121	1356	1,13

-- E --

	Community	Low	High	Pages
ERTHEIN DR	SANDGATE	226	250	7

-- G --

	Community	Low	High	Pages
GILBERT RD	SANDGATE	26	307	7

-- H --

	Community	Low	High	Pages
HAMILTON HOLLOW RD	SANDGATE	46	954	11,12
HOPPER BROOK RD	SANDGATE	0	0	12
HOPPER BROOK RD	SANDGATE	0	1725	12

-- L --

	Community	Low	High	Pages
LINCOLN LN	SANDGATE	3	680	7
LITTMANN LN	SANDGATE	86	188	7

-- M --

	Community	Low	High	Pages
MAZZOLA TRL	SANDGATE	0	103	8
MOFFITT HOLLOW RD	SANDGATE	0	546	6
MOUNTAINVIEW RD	SANDGATE	16	151	11

-- O --

	Community	Low	High	Pages
OXLOT RD	SANDGATE	0	247	14

-- P --

	Community	Low	High	Pages
PANTALEON RD	SANDGATE	0	25	13
PANTALEON RD	SANDGATE	0	131	13
PERKINS HOLLOW RD	RUPERT	0	0	1,15
POWERHOUSE RD	SANDGATE	0	0	12

-- R --

	Community	Low	High	Pages
RUPERT RD	SANDGATE	1782	3510	2,5
RUPERT RD	SANDGATE	668	1662	5,7,8
RUPERT RD	SANDGATE	3603	4548	2

-- S --

	Community	Low	High	Pages
SAINT BRUNO DR	SANDGATE	0	0	12
SAINT BRUNO DR	SANDGATE	0	1	12
SAINT BRUNO DR	SANDGATE	0	335	12
SANDGATE RD	SANDGATE	0	3010	11
SANDGATE RD	SANDGATE	0	3217	11
SANDGATE RD	SANDGATE	0	0	6,12
SANDGATE RD	SANDGATE	5110	7530	6,9
SANDGATE RD	ARLINGTON	0	0	2
SANDGATE RD	MANCHESTER	7856	8404	12
SANDGATE RD	RUPERT	27	1160	2,15,16
SANDGATE RD	SANDGATE	0	4648	8
SANDGATE RD	SANDGATE	1327	1494	2,14
SANDGATE RD	SANDGATE	1907	2498	11,14
SANDGATE RD	SANDGATE	2536	2742	11
SANDGATE RD	SANDGATE	2729	4416	8,11
SANDGATE RD	SANDGATE	3266	3826	11
SANDGATE RD	SANDGATE	4706	4756	8
SANDGATE RD	SANDGATE	4966	5536	8,9
SANDGATE RD	SANDGATE	7650	7860	6
SE CORNERS RD	SANDGATE	0	2251	12,14,15
SE CORNERS RD	SANDGATE	0	47	14
SE CORNERS RD	SANDGATE	0	104	14
SE CORNERS RD	SANDGATE	0	1543	14
SE CORNERS RD	SANDGATE	158	591	14
SE CORNERS RD	SANDGATE	620	1130	14
SHAMROCK HL	ARLINGTON	0	219	2,14
SHAMROCK HL	SANDGATE	0	0	14
SKYLINE DR	SANDGATE	0	0	12,39
SKYLINE DR	MANCHESTER	0	5500	12,28,39
SKYLINE DR	MANCHESTER	0	47	12,39,45
SKYLINE DR	SANDGATE	2602	3225	12
SNOW RD	SANDGATE	326	643	2,16
SOPHIES WAY	SANDGATE	33	300	7
STANNARDS RD	SANDGATE	0	723	8
SULLIVAN LN	SANDGATE	10	53	14
SWEARING HILL RD	SANDGATE	61	260	11

-- T --

	Community	Low	High	Pages
TATE HILL RD	SANDGATE	104	2363	7,10,13
TOWN HWY 17	SANDGATE	0	0	12,15,39
TOWN HWY 21	SANDGATE	0	0	11
TOWN HWY 37	MANCHESTER	0	0	15,39,45
TUDOR RD	SANDGATE	0	0	11
TUDOR RD	SANDGATE	0	793	11
TUDOR RD	SANDGATE	82	310	11
TUDOR RD	SANDGATE	410	419	11

-- W --

	Community	Low	High	Pages
W SANDGATE RD	SANDGATE	92	1458	7,8,11
W SANDGATE RD	SANDGATE	1562	2044	7
W SANDGATE RD	SANDGATE	2226	2712	7
W SANDGATE RD	SANDGATE	2899	2950	7
W SANDGATE RD	SANDGATE	3107	3478	7
W SANDGATE RD	SANDGATE	3533	3810	7,10
W SANDGATE RD	SANDGATE	3919	3920	10
WALSH RD	SANDGATE	64	164	11
WELDON DR	SANDGATE	6	524	10
WEST RD	SANDGATE	19	120	7
WEST RD	SANDGATE	143	996	4,5,7
WILCOX HOLLOW RD	SANDGATE	181	546	8
WOODCOCK RD	SANDGATE	18	798	11,14
WOODSGIFT LN	SANDGATE	90	98	6
WUERSLIN RD	SANDGATE	507	902	5,8,9

Generated by GeoLynx® DMS

Legend

ESITES

SITETYPE

- **COMMERCIAL
- **CULTURAL
- **EDUCATIONAL
- **GOVERNMENT
- **INDUSTRIAL
- **OTHER COMMERCIAL
- **PUBLIC GATHERING
- **UTILITY
- ABANDONED
- ACCESS POINT
- ACCESSORY BARN
- ACCESSORY BUILDING
- AIR SUPPORT / MAINTENANCE FACILITY
- AIR TRAFFIC CONTROL CENTER / COMMAND CENTER
- AIRPORT TERMINAL
- AMBULANCE SERVICE
- AUDITORIUM / CONCERT HALL / THEATER / OPERA HOUSE
- BANK
- BOAT RAMP / DOCK
- BORDER CROSSING
- BORDER PATROL
- BREWERY
- BUS STATION / DISPATCH FACILITY
- CAMP
- CAMPGROUND
- CEMETERY
- CITY / TOWN HALL
- COAST GUARD
- COLLEGE / UNIVERSITY
- COMMERCIAL CONSTRUCTION SERVICE
- COMMERCIAL FARM
- COMMERCIAL GARAGE
- COMMERCIAL W/RESIDENCE
- COMMUNICATION BOX
- COMMUNICATION TOWER
- COMMUNITY / RECREATION FACILITY
- CONDOMINIUM
- COURT HOUSE
- CUSTOMS SERVICE
- DAY CARE FACILITY
- DEVELOPMENT SITE
- EBS TOWER
- EMERGENCY PHONE / CALLBOX
- FAIR / EXHIBITION/ RODEO GROUNDS
- FERRY TERMINAL / DISPATCH FACILITY
- FIRE STATION
- FISH FARM / HATCHERY
- FITNESS FACILITY
- FOOD DISTRIBUTION CENTER
- GAS STATION
- GATED W/BUILDING
- GATED W/O BUILDING
- GOLF COURSE
- GRAVEL PIT / QUARRY / MINE
- GREENHOUSE / NURSERY
- GROCERY STORE
- HARBOR / MARINA
- HAZARDOUS MATERIALS FACILITY
- HAZARDOUS STORAGE FACILITY
- HEALTH CLINIC
- HELIPAD / HELIPORT / HELISPOT
- HISTORIC SITE / POINT OF INTEREST
- HOSPITAL / MEDICAL CENTER
- HOUSE OF WORSHIP
- HYDROELECTRIC FACILITY
- ICE ARENA
- INSTITUTIONAL RESIDENCE / DORM / BARRACKS
- LANDFILL
- LAW ENFORCEMENT
- LIBRARY
- LODGING B&B / HOTEL / MOTEL / INN
- LOOKOUT TOWER
- LUMBER MILL / SAW MILL
- MANUFACTURING FACILITY
- MOBILE HOME
- MORGUE
- MULTI-FAMILY DWELLING
- MUSEUM
- NATIONAL GUARD /
- NUCLEAR FACILITY
- NURSING HOME / LONG TERM CARE
- OFFICE BUILDING
- OIL / GAS FACILITY
- OTHER
- OTHER RESIDENTIAL
- OUTPATIENT CLINIC
- PARK AND RIDE / COMMUTER
- PHARMACY
- PICNIC AREA
- POST OFFICE
- PRISON / CORRECTIONAL FACILITY
- PRIVATE AND EXPRESS SHIPPING FACILITY
- PSAP
- PUBLIC BEACH
- PUBLIC TELEPHONE
- PUBLIC WATER SUPPLY INTAKE
- PUBLIC WATER SUPPLY WELL
- PUMP STATION
- RACE TRACK / DRAGSTRIP
- RAILROAD STATION
- RESIDENTIAL FARM
- REST STOP / ROADSIDE PARK
- RESTAURANT
- RETAIL FACILITY
- RV HOOKUP
- SCHOOL K / 12
- SEASONAL HOME
- SHOOTING RANGE
- SINGLE FAMILY DWELLING
- SKI AREA / ALPINE
- SOLAR FACILITY
- SPORTS ARENA /
- STATE CAPITOL
- STATE GARAGE
- STATE GOVERNMENT FACILITY
- STATE PARK
- STORAGE UNITS
- SUBSTATION
- SUGARHOUSE
- TEMPORARY STRUCTURE
- TOWN GARAGE
- TOWN OFFICE
- TRAILHEAD
- TRANSFER STATION
- UNKNOWN
- US FOREST FACILITY
- US GOVERNMENT FACILITY
- UTILITY POLE W/PHONE
- VETERINARY HOSPITAL / CLINIC
- VISITOR / INFORMATION CENTER
- WAREHOUSE
- WASTE / BIOMASS FACILITY
- WASTEWATER TREATMENT PLANT
- WATER TANK
- WATER TOWER
- WIND FACILITY / WIND TOWER
- YOUTH CAMP

Legend

Roads

- Interstate Highway
- US Highway
- State Highway
- County Highway
- Town Highway Class 1
- Town Highway Class 2
- Town Highway Class 3
- Town Highway Class 4
- Private
- Driveway
- D — — D - Discontinued Road
- LT- - - -LT Legal Trail
- Ferry
- Military - no public access
- National Forest Highway
- State Forest Highway
- Proposed
- Unknown
- Driveways

Hydrants

- Drafting Site
- Dry Hydrant
- Municipal Hydrant
- Pressurized Hydrant

Townline

Emergency Service Zones

FootPrints

- Airport
- Alpine Trail Easiest
- Alpine Trail Intermediate
- Alpine Trail Advanced
- Alpine Trail Expert
- Alpine Glade Marked
- Alpine Glade Not Marked
- Golf Course
- Quarry
- Shopping Center

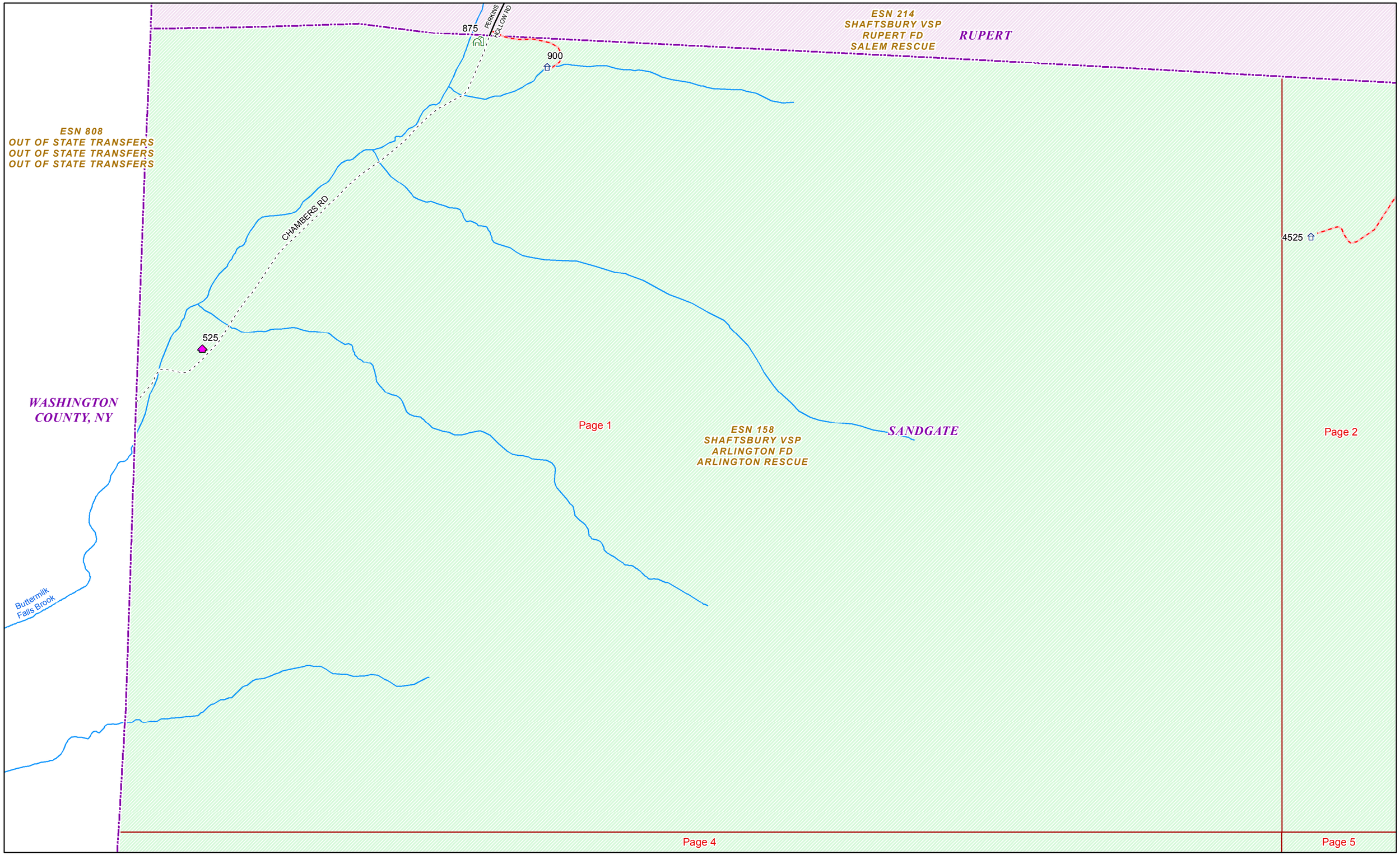

Date: 4/1/2016

1 in = 762 feet

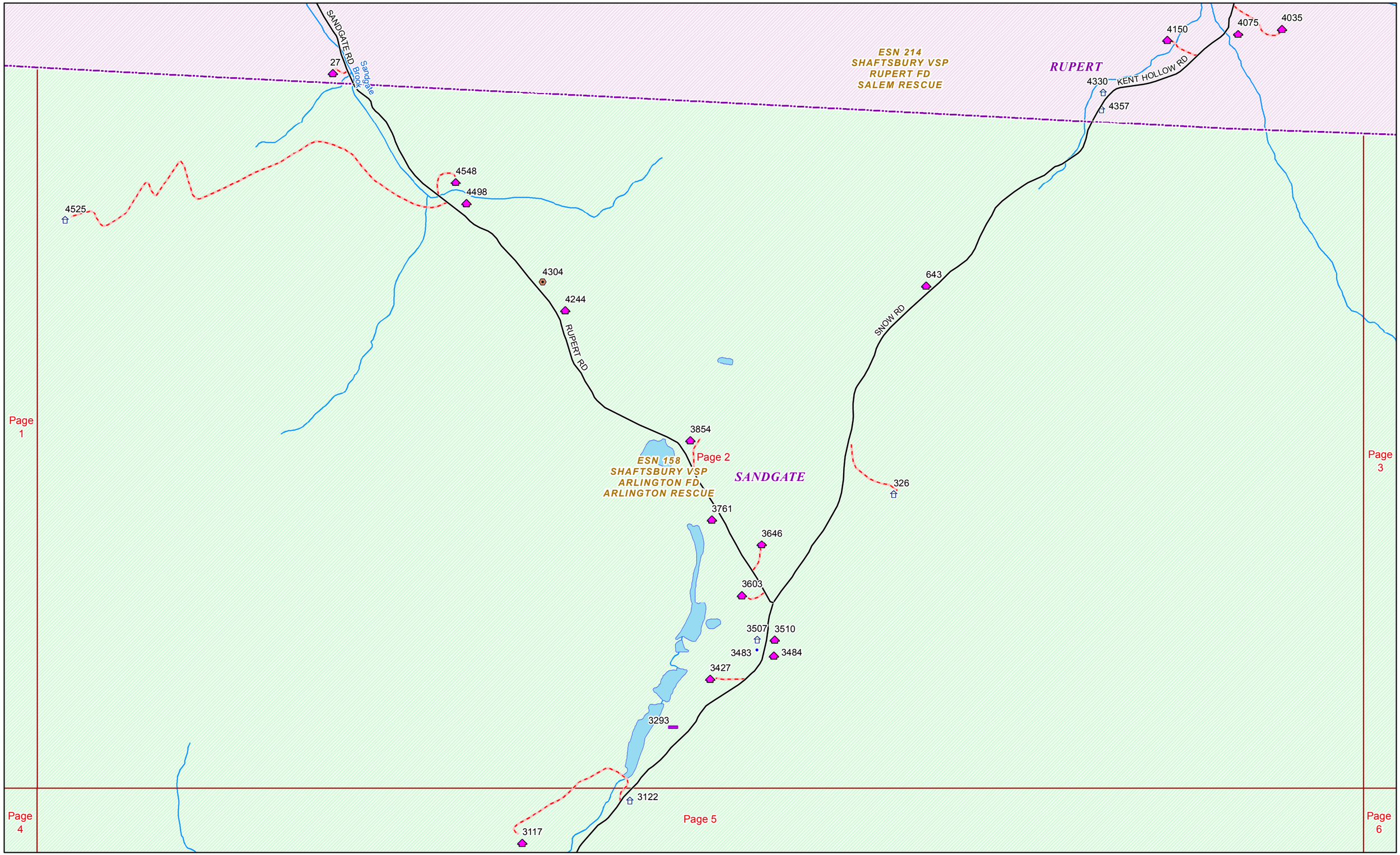

Page 2 Date: 4/1/2016 1 in = 798 feet

ESN 214
SHAFTSBURY VSP
RUPERT FD
SALEM RESCUE

RUPERT

Page 2

Page 3

ESN 158
SHAFTSBURY VSP
ARLINGTON FD
ARLINGTON RESCUE

SANDGATE

ESN 513
MANCHESTER PD
ARLINGTON FD
ARLINGTON RESCUE

Page 5

Page 6

MANCHESTER

Date: 4/1/2016

1 in = 753 feet

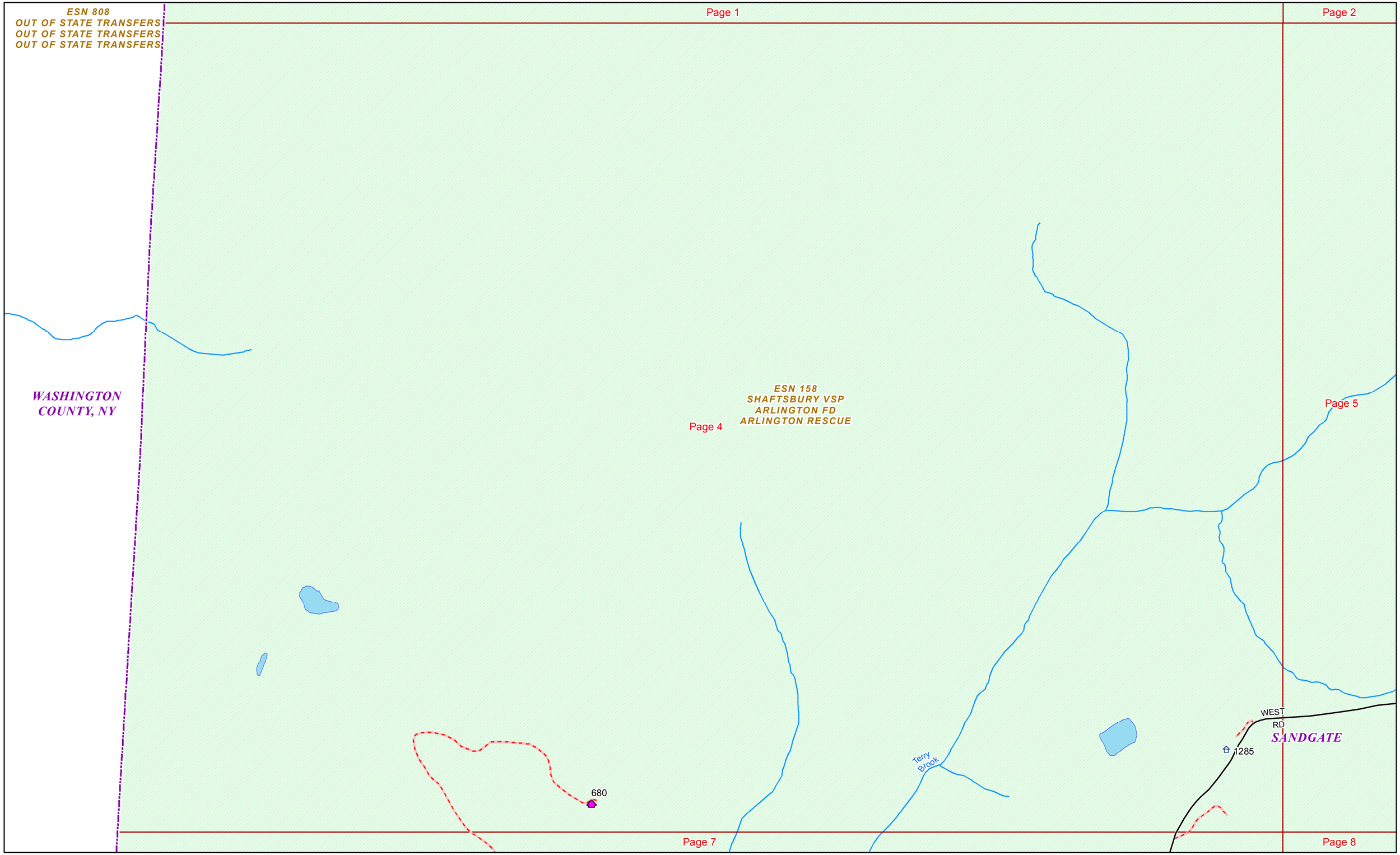

Date: 4/1/2016

1 in = 792 feet

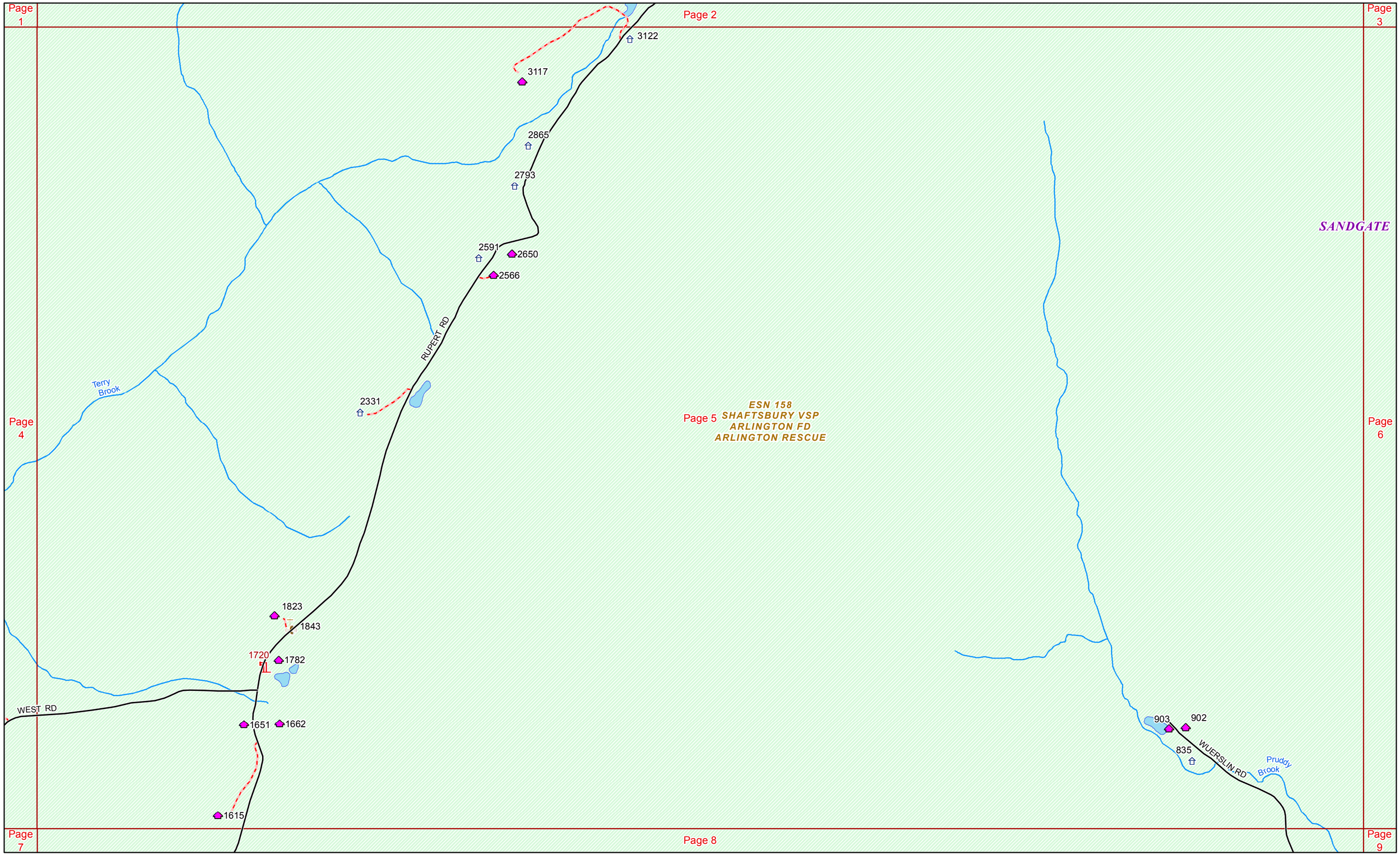

Date: 4/1/2016

1 in = 798 feet

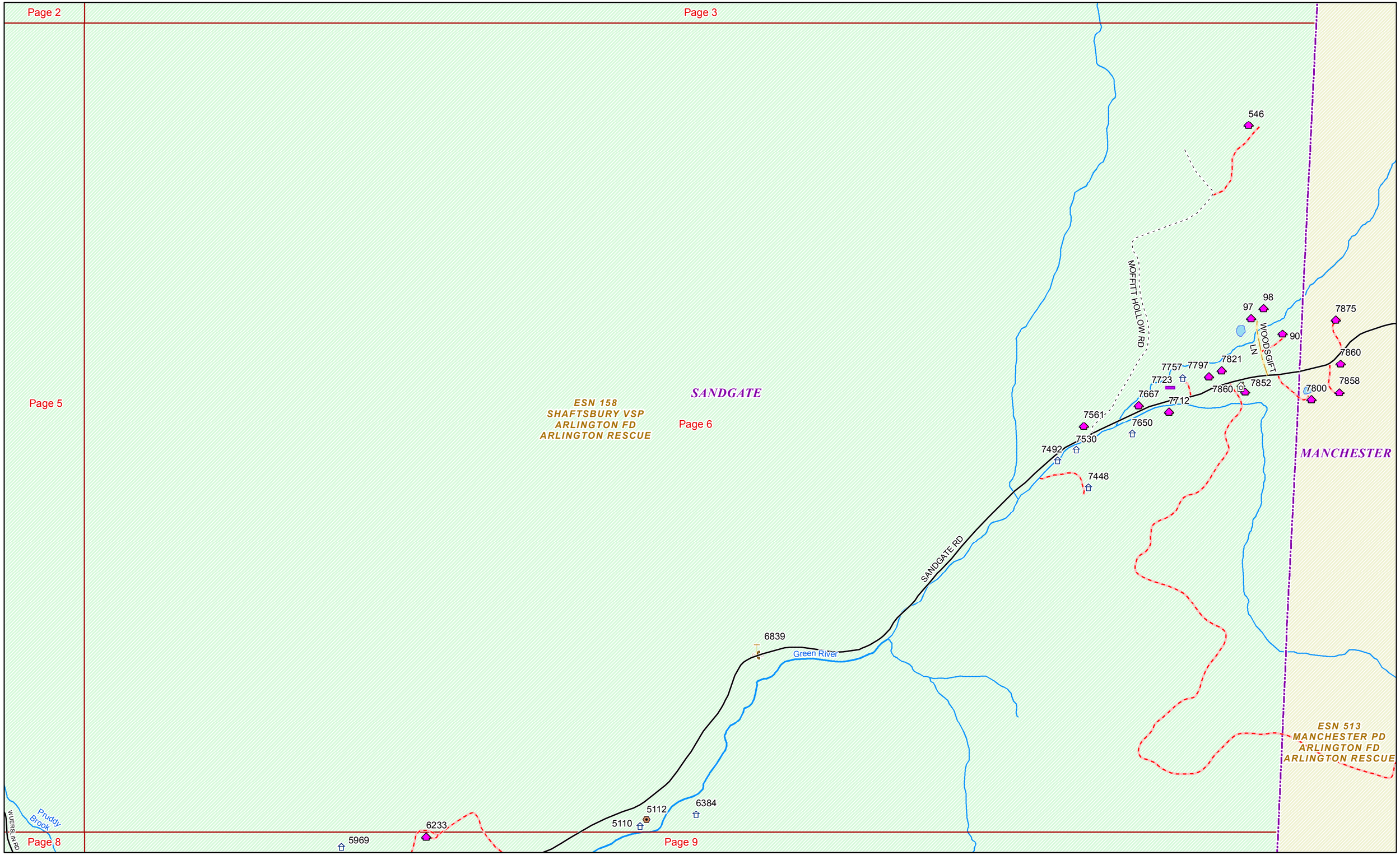

Page 6 Date: 4/1/2016 1 in = 792 feet

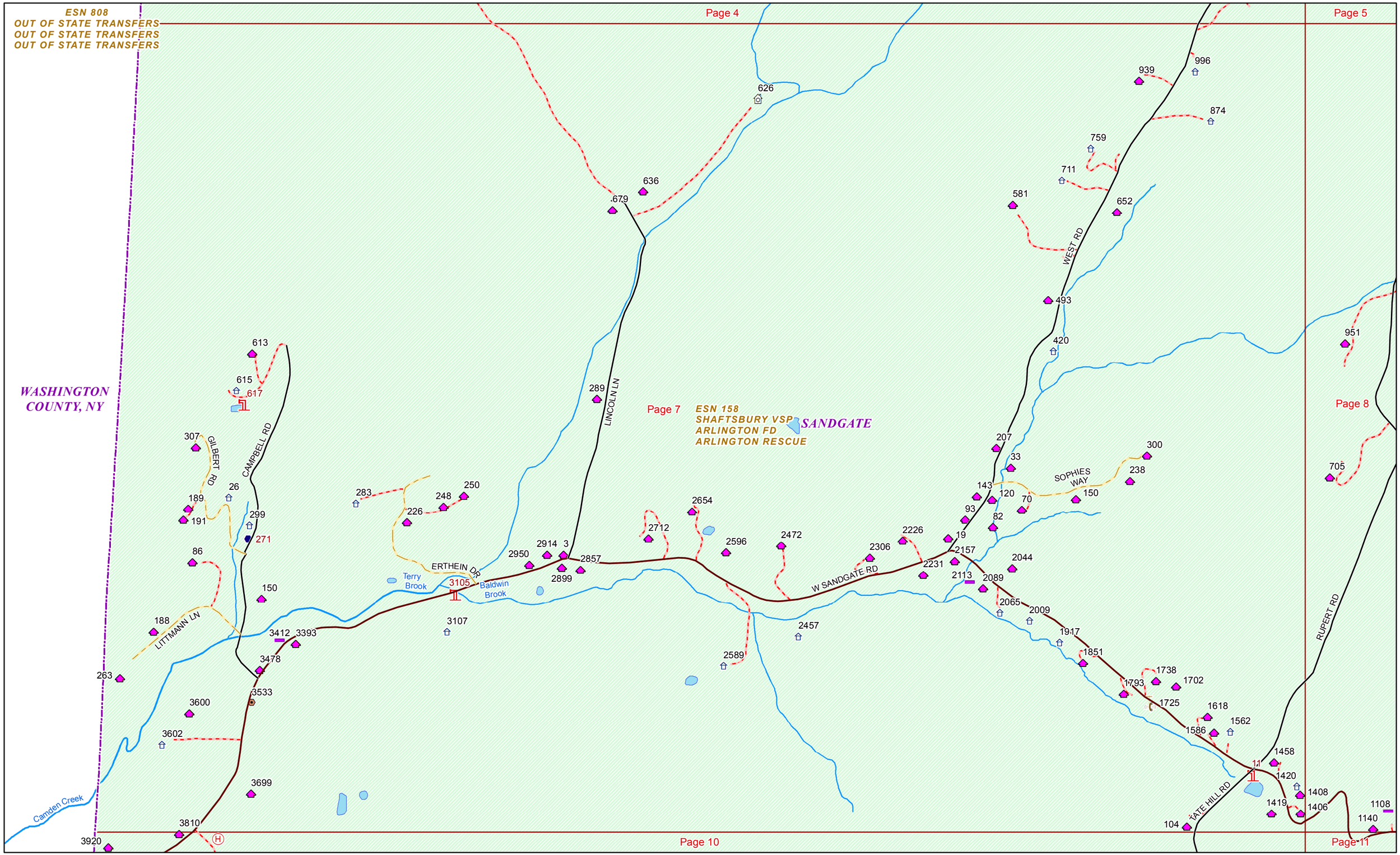

Page 7 Date: 4/1/2016 1 in = 792 feet

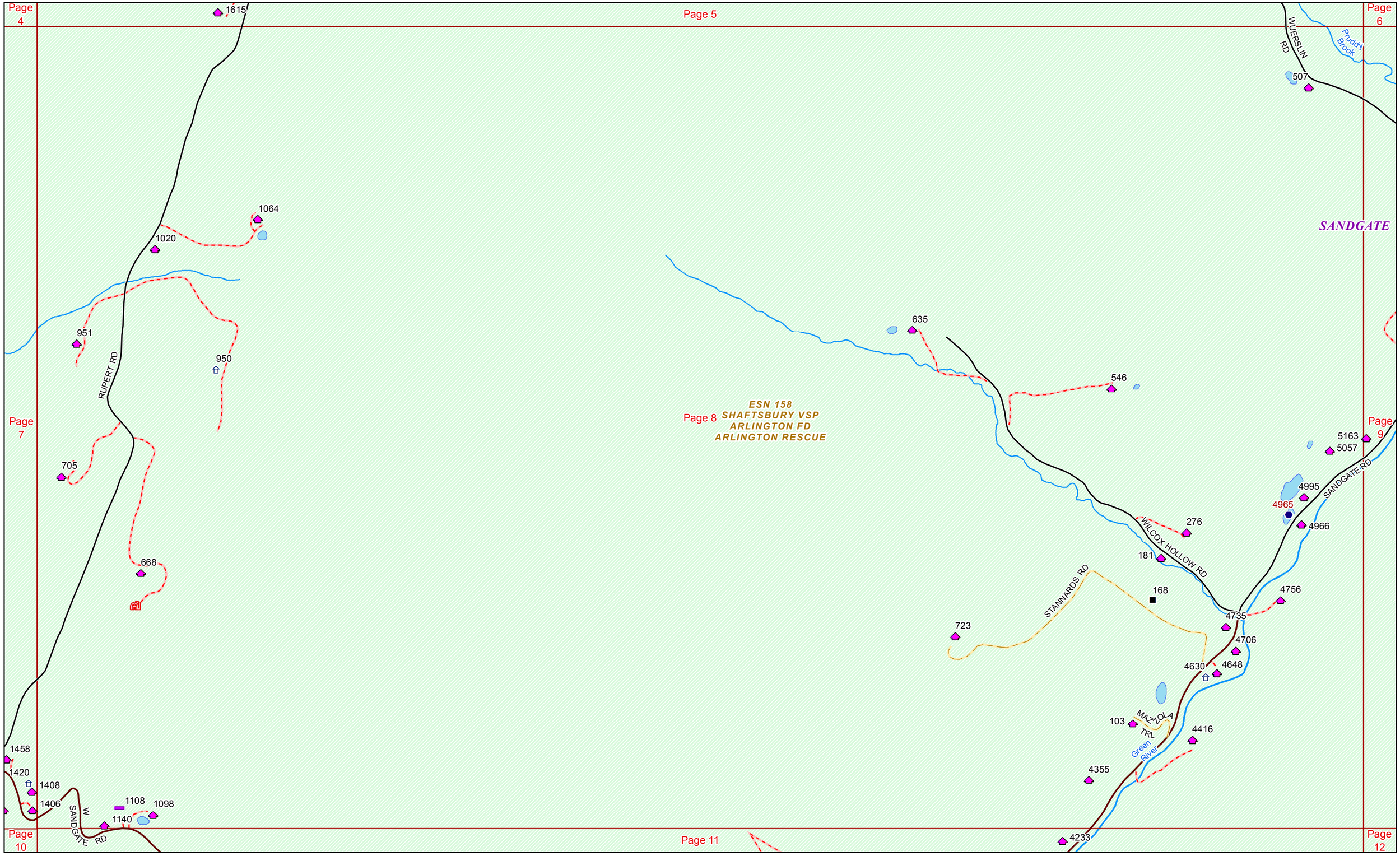

Date: 4/1/2016

1 in = 798 feet

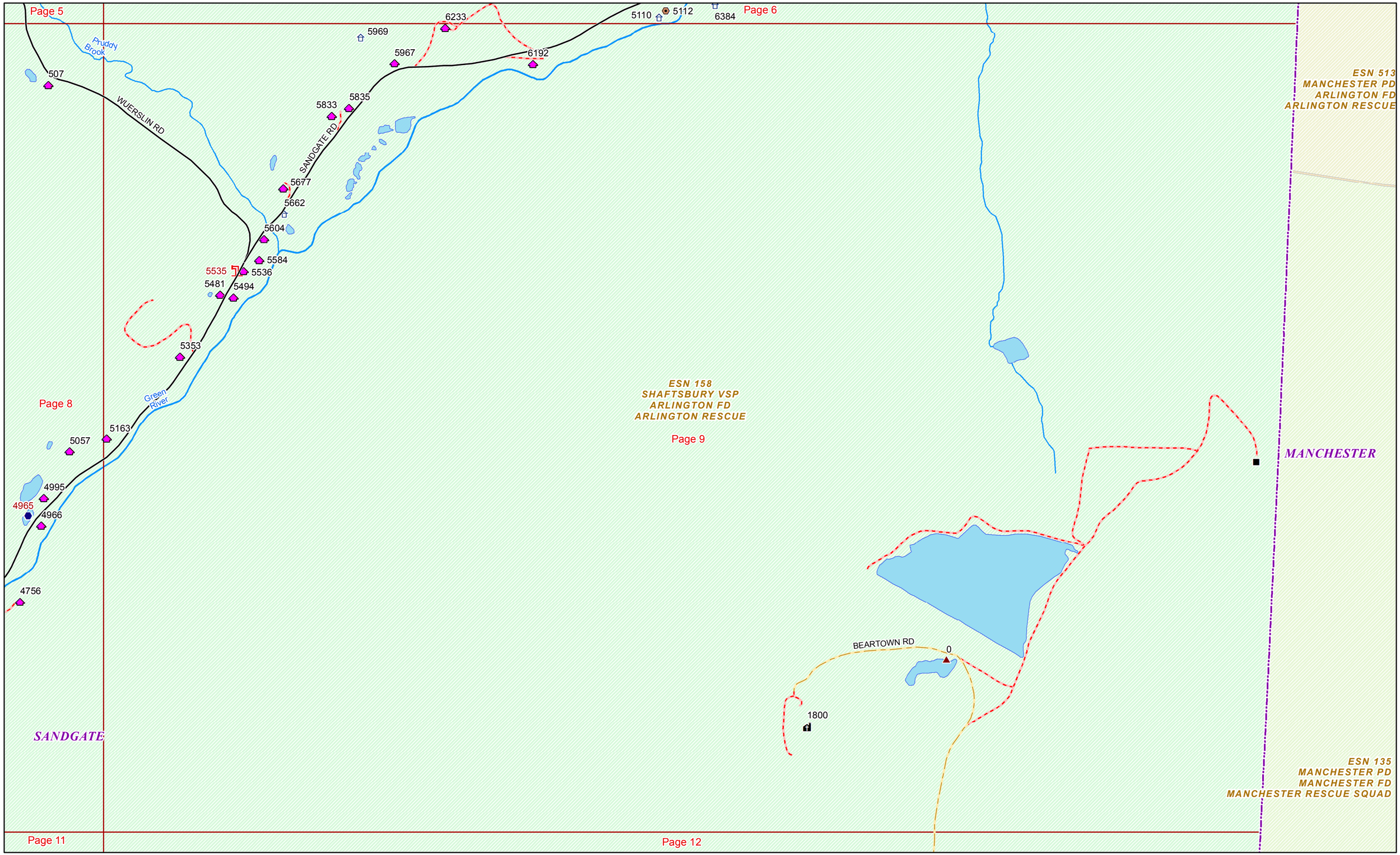

Date: 4/1/2016

1 in = 792 feet

Page 7

Page 8

Page 11

Page 13

Page 14

Camden Creek

3810

3920

3919

3785

4007

W SANDGATE RD

WELDON DR

342

391

524

104

1419

1406

1140

771

803

TATE HILL RD

WASHINGTON COUNTY, NY

ESN 808
OUT OF STATE TRANSFERS
OUT OF STATE TRANSFERS
OUT OF STATE TRANSFERS

SANDGATE

Page 10

ESN 158
SHAFTSBURY VSP
ARLINGTON FD
ARLINGTON RESCUE

Date: 4/1/2016

1 in = 792 feet

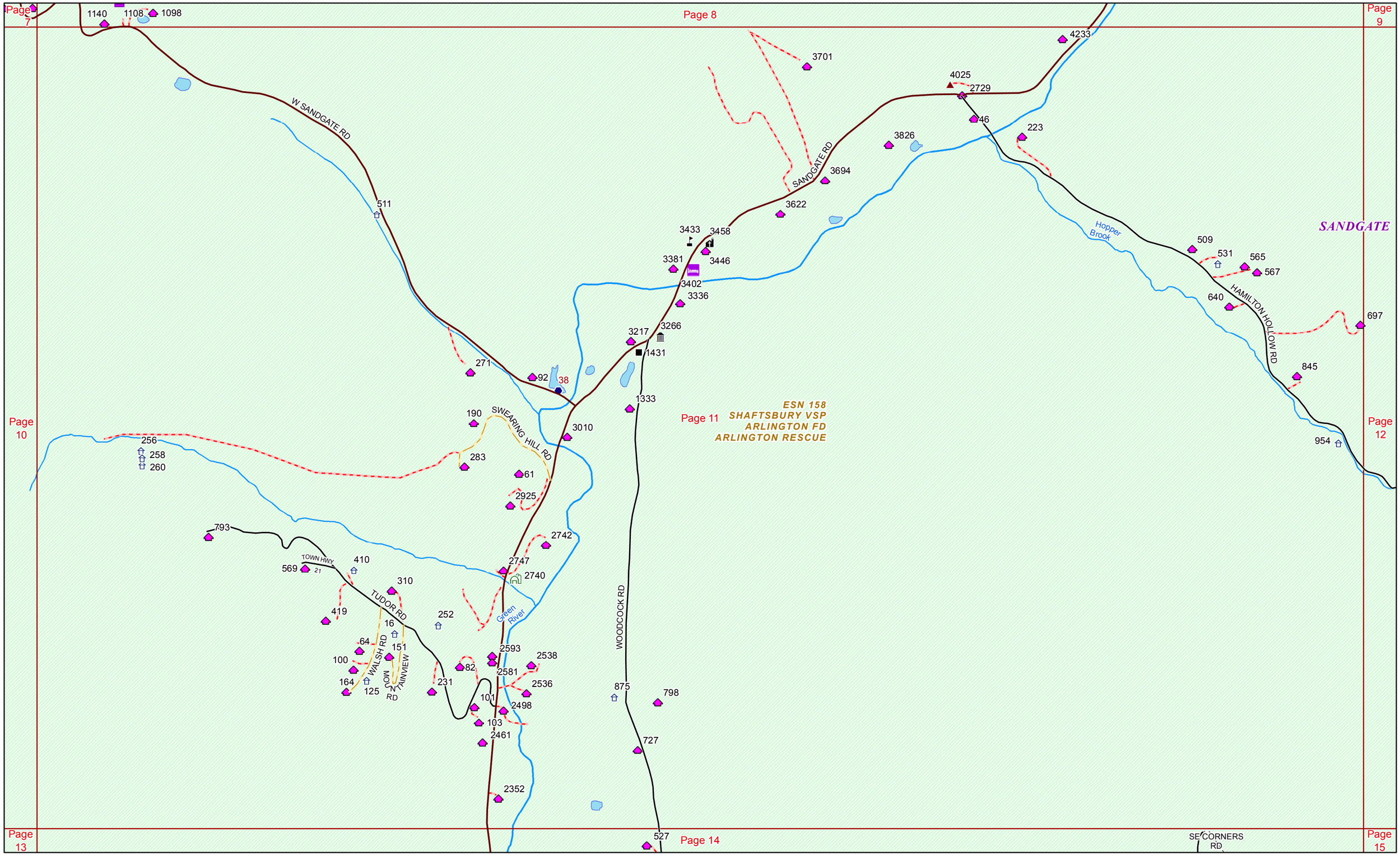

Date: 4/1/2016

1 in = 798 feet

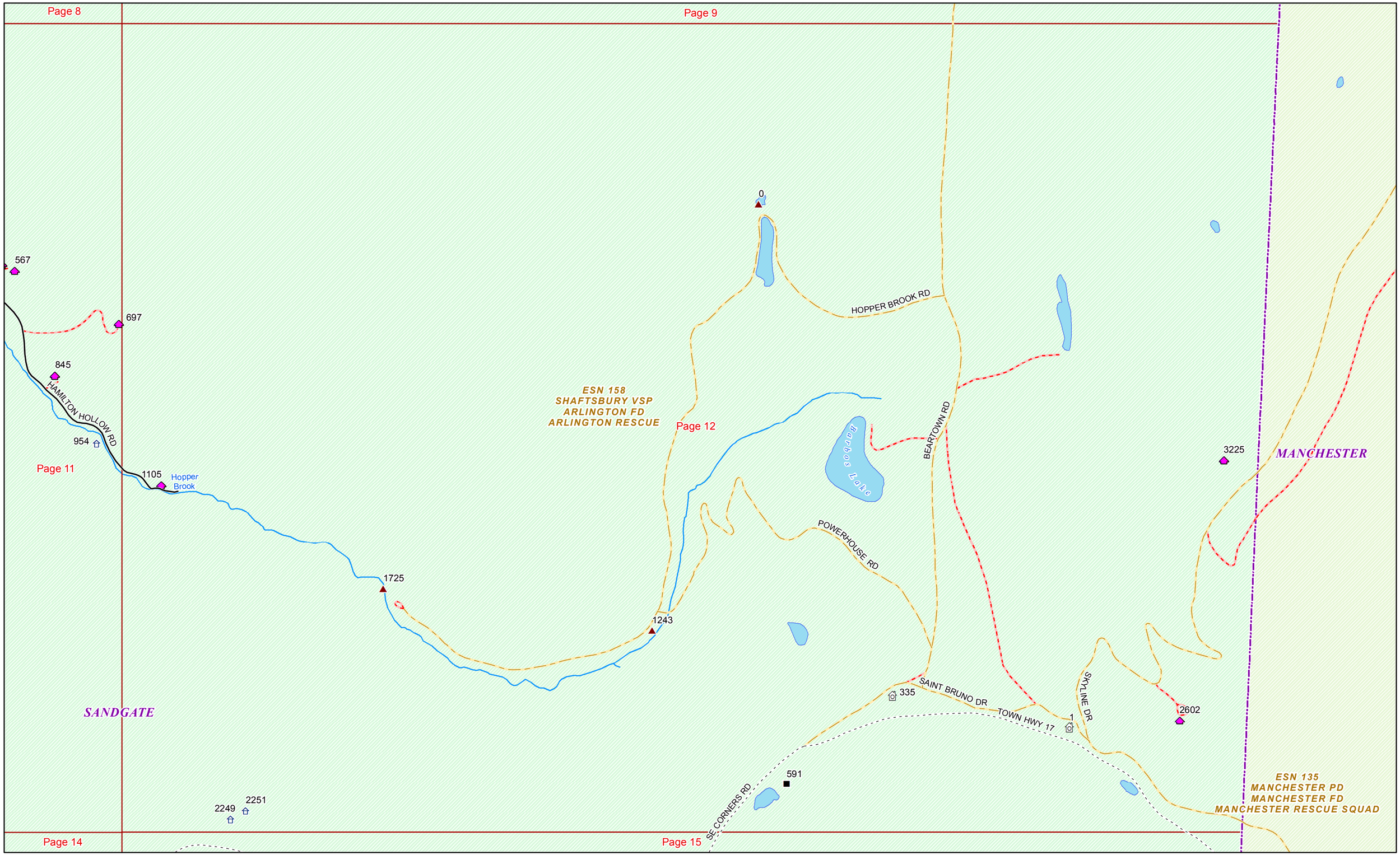

Page 12 Date: 4/1/2016 1 in = 792 feet

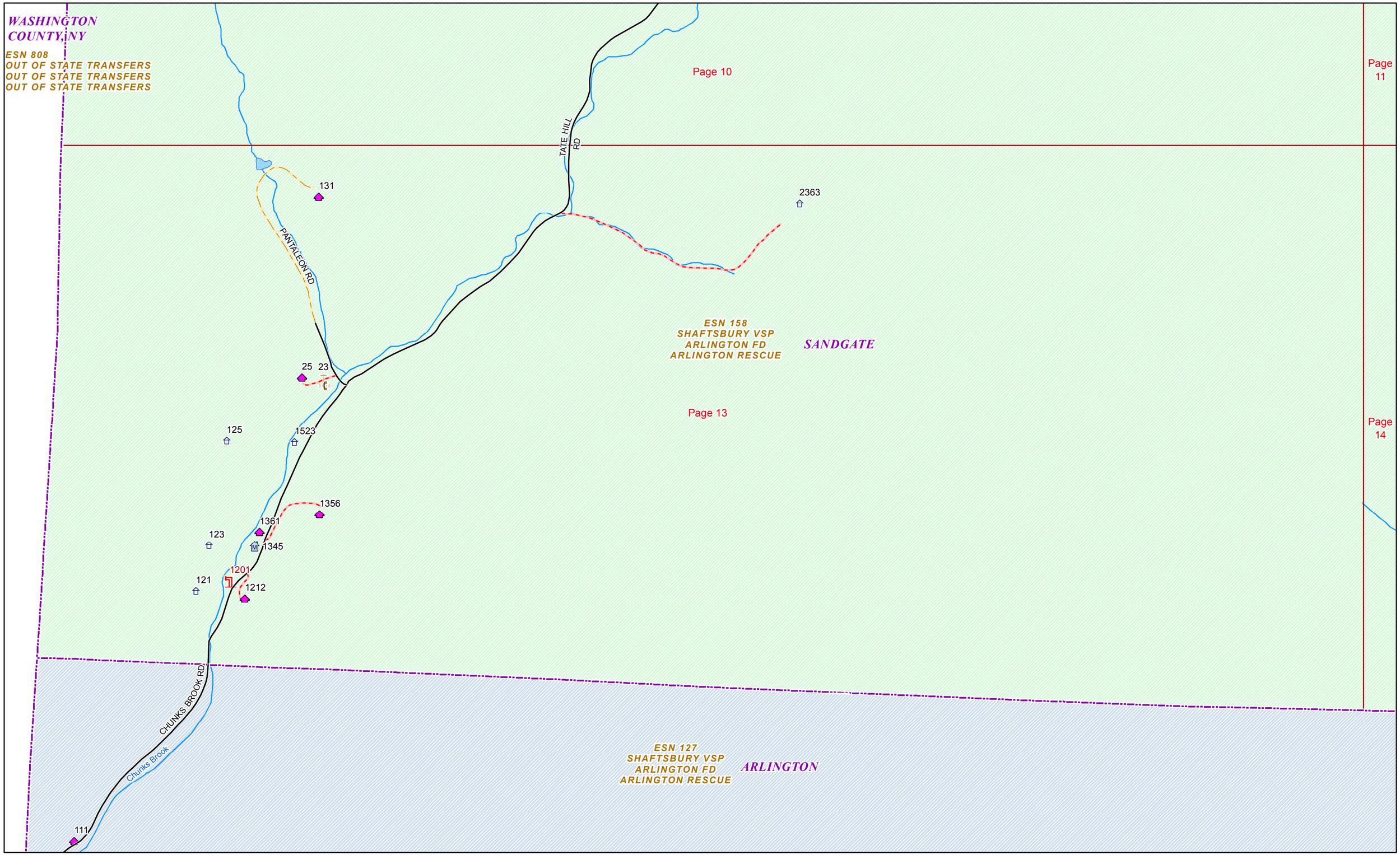

Date: 4/1/2016

1 in = 757 feet

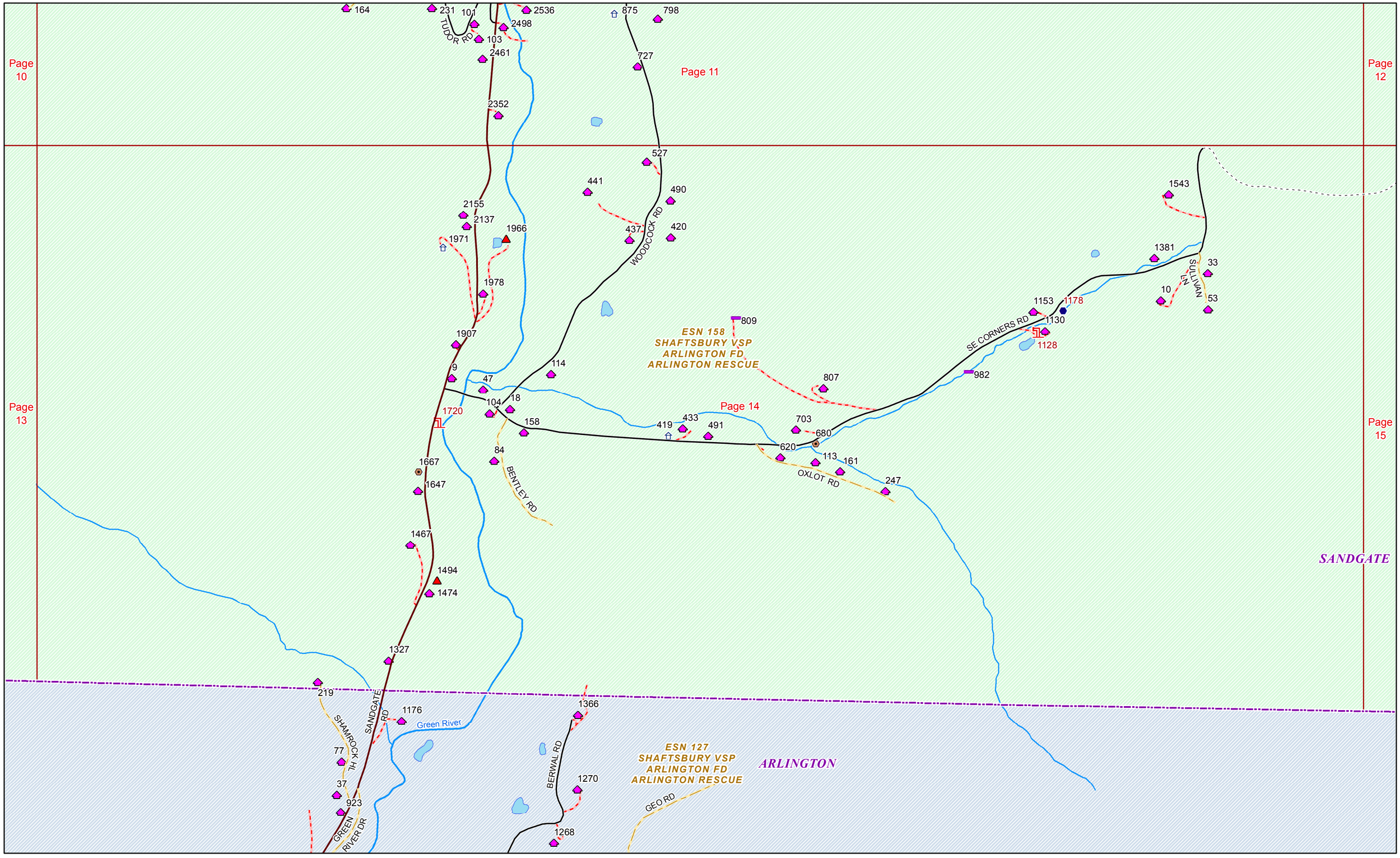

Page 14 Date: 4/1/2016 1 in = 798 feet

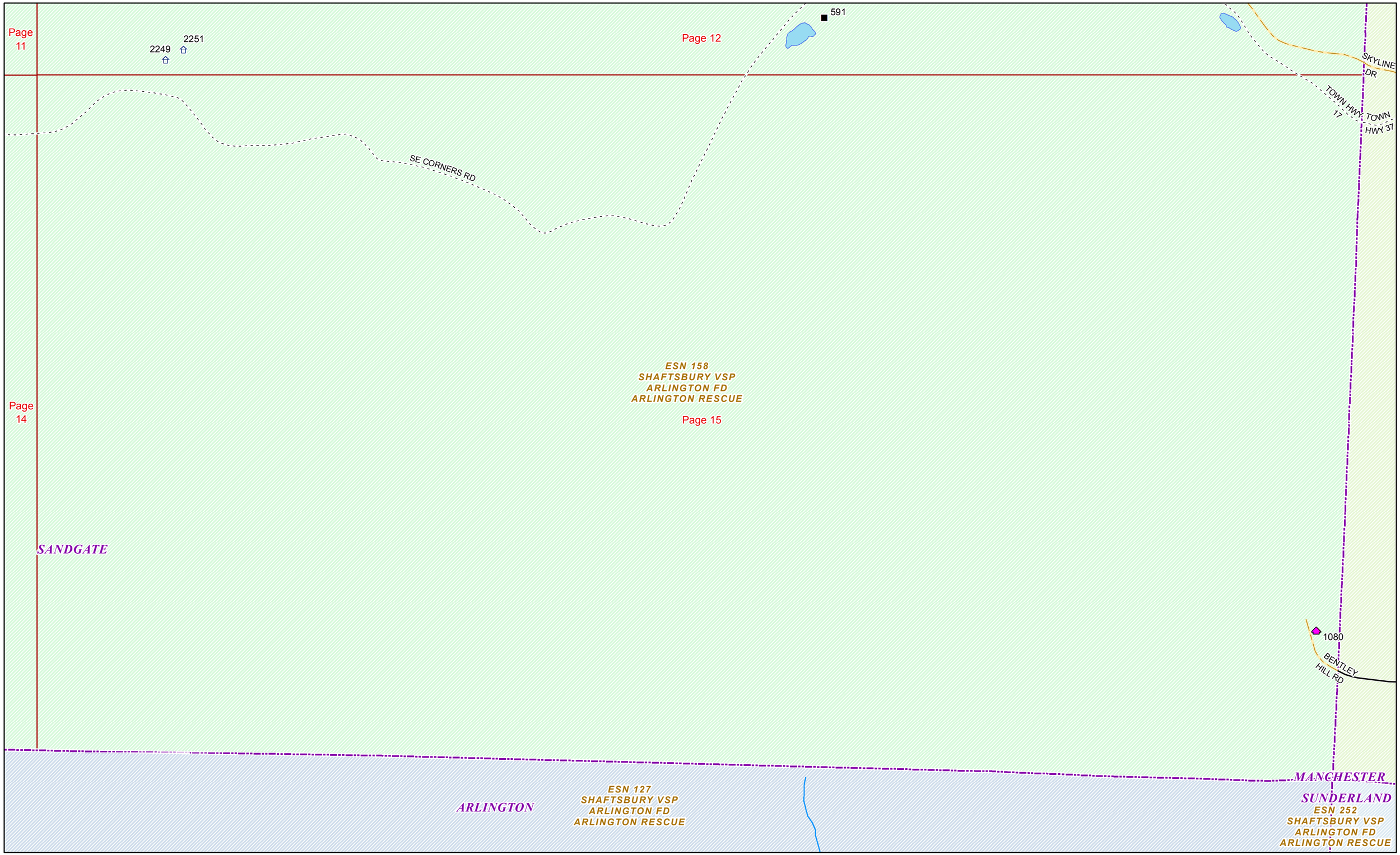

Date: 4/1/2016

1 in = 668 feet