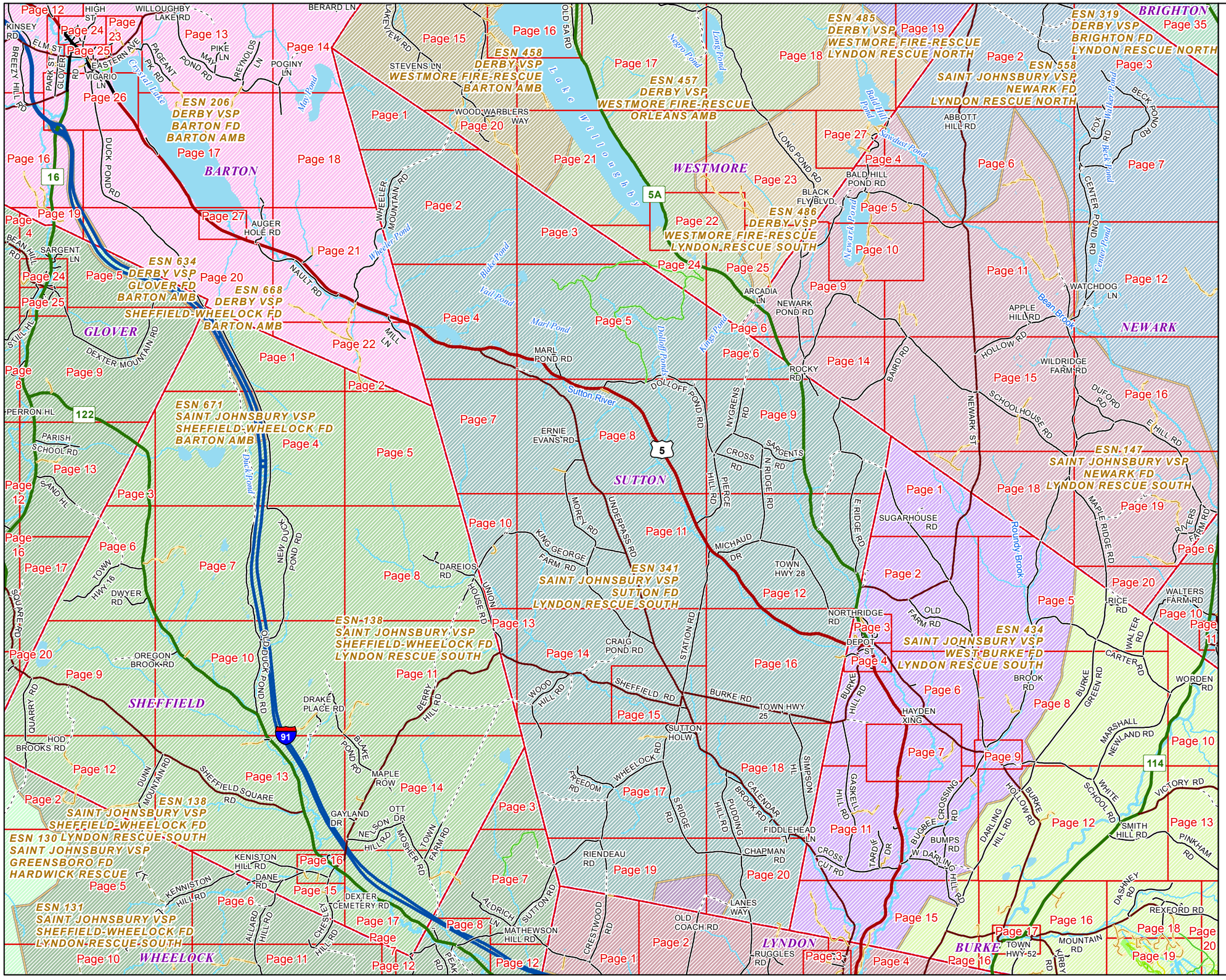

VERMONT

E9-1-1 MapBook

Sutton

E9-1-1 MapBook with GIS Data

Use constraints: The 9-1-1 related data layers (Esites, Landmarks, Roads, Driveways, Footprints, Atlas Sheets, ESZ, etc.) were developed and designed for Enhanced 9-1-1 purposes only. The user should understand that the nature of the Enhanced 9-1-1 data layers means they are never complete. **Each municipal government is responsible for maintenance of the E9-1-1 database.** Other data (non-E9-1-1 related) used in the Vermont E9-1-1 MapBook is acquired from the Vermont Center for Geographic Information (VCGI) (vcgi.vermont.gov) and local Regional Planning Commissions.

Disclaimer:
This Vermont E9-1-1 MapBook and GIS data is for general reference only. Data layers that appear on the map may or may not be accurate, current or otherwise reliable. The E9-1-1 Board and the State of Vermont make no representations of any kind, including but not limited to the warranties of merchantability or fitness for a particular use, not are any such warranties to be implies with respect to the GIS data and MapBook.

For Questions/Updates:
Contact VT Enhanced 9-1-1 Board:
Phone: 802-828-4911
Email: e911.info@vermont.gov
Website: e911.vermont.gov

4/4/2016

-- B --

	Community	Low	High	Pages
BENTON DR	SUTTON	0	168	9
BURKE HILL RD	BURKE	0	0	6,16
BURKE RD	SUTTON	0	0	16
BURKE RD	SUTTON	0	1641	16
BURKE RD	SUTTON	27	394	15,16
BURKE RD	SUTTON	1121	1234	16

-- C --

	Community	Low	High	Pages
CALENDAR BROOK RD	SUTTON	0	4546	15
CALENDAR BROOK RD	SUTTON	0	2214	18
CALENDAR BROOK RD	SUTTON	0	3098	18
CALENDAR BROOK RD	SUTTON	0	3328	18
CALENDAR BROOK RD	SUTTON	2296	2506	18
CALENDAR BROOK RD	SUTTON	3530	3948	17,18
CALENDAR BROOK RD	SUTTON	4054	4216	14,15,17
CALENDAR BROOK RD	SUTTON	4439	4522	15
CALENDAR BROOK RD	BURKE	0	2000	11,20
CALENDAR BROOK RD	SUTTON	0	2000	18,20
CAMP RD	SUTTON	0	270	9
CCC RD	WESTMORE	0	0	3
CENTER ST	SUTTON	16	50	15
CHAPMAN RD	SUTTON	103	304	20
CHURCH ST	SUTTON	36	77	15
CRAIG POND RD	SUTTON	0	0	14
CRAIG POND RD	SUTTON	20	230	14
CRESTWOOD RD	LYNDON	0	0	1,19
CROSS RD	SUTTON	296	533	9

-- D --

	Community	Low	High	Pages
DEXTER RD	SUTTON	0	132	18
DOLLOFF POND RD	SUTTON	0	1090	5,8
DOLLOFF POND RD	SUTTON	0	2108	8
DOLLOFF POND RD	SUTTON	0	0	9
DOLLOFF POND RD	SUTTON	266	912	8,9

-- E --

	Community	Low	High	Pages
E RIDGE RD	SUTTON	20	612	9,12
E RIDGE RD	SUTTON	1586	1641	9
E RIDGE RD	SUTTON	1821	2354	9,14
ERNIE EVANS RD	SUTTON	0	425	8

-- F --

	Community	Low	High	Pages
FIDDLEHEAD LN	SUTTON	0	25	18,20
FIDDLEHEAD LN	SUTTON	46	110	20
FOUR CORNERS RD	SUTTON	0	121	11
FREEDOM RD	SUTTON	46	144	17

-- G --

	Community	Low	High	Pages
GOLD MINE RD	SHEFFIELD	0	1007	11,13
GOLD MINE RD	SUTTON	39	66	13,14
GREENFIELD LN	SUTTON	0	0	10

-- H --

	Community	Low	High	Pages
HOPEFUL ACRES DR	SUTTON	90	185	8

-- K --

	Community	Low	High	Pages
KING GEORGE FARM RD	SUTTON	0	0	10
KING GEORGE FARM RD	SUTTON	0	306	14
KING GEORGE FARM RD	SUTTON	443	1324	11,14
KING GEORGE FARM RD	SUTTON	1389	2534	10,11
KING GEORGE FARM RD	SUTTON	0	3097	8,10
KING GEORGE FARM RD	SUTTON	2684	2706	10

-- L --

	Community	Low	High	Pages
LAKE RD	NEWARK	2	572	6,9,14
LANES WAY	SUTTON	0	0	20
LANES WAY	SUTTON	0	99	20

-- M --

	Community	Low	High	Pages
MARL POND RD	SUTTON	64	106	5
MICHAUD DR	SUTTON	29	436	12
MILL RD	BURKE	0	152	4,16
MILL RD	SUTTON	0	0	16
MOREY RD	SUTTON	0	163	11
MOREY RD	SUTTON	0	1533	8
MOREY RD	SUTTON	318	1172	8,11

-- N --

	Community	Low	High	Pages
N RIDGE RD	SUTTON	0	0	9
N RIDGE RD	SUTTON	0	2529	9,12
N RIDGE RD	SUTTON	4	1086	3,12,16
N RIDGE RD	SUTTON	1246	1596	12
N RIDGE RD	SUTTON	2855	3038	9
NEWARK POND RD	SUTTON	0	165	6,9,14
NEWARK ST	BURKE	0	27	2,12
NYGRENS RD	SUTTON	51	566	9

-- O --

	Community	Low	High	Pages
OLD COACH RD	SUTTON	0	9	19,20
OLD COACH RD	LYNDON	77	954	2,19

-- P --

	Community	Low	High	Pages
PIERCE HILL RD	SUTTON	0	0	9
PIERCE HILL RD	SUTTON	386	868	9,11,12
PUDDING HILL RD	SUTTON	0	5463	18
PUDDING HILL RD	SUTTON	4460	5269	18,20
PUDDING HILL RD	SUTTON	0	3716	2,20
PUDDING HILL RD	SUTTON	3727	4304	20
PUMPING STATION DR	SUTTON	0	119	8

-- Q --

	Community	Low	High	Pages
QUEEN ELIZABETH FARM LN	SUTTON	0	2534	10

-- R --

	Community	Low	High	Pages
RIENDEAU RD	SUTTON	213	284	19
RIENDEAU RD	SUTTON	391	392	19
ROCKY RD	NEWARK	0	22	6,14
ROCKY RD	SUTTON	22	358	6,9

-- S --

	Community	Low	High	Pages
S RIDGE RD	SUTTON	74	1800	17,19,20
SARGENTS RD	SUTTON	60	526	9
SFH	SUTTON	0	0	3,5
SFH	SUTTON	0	0	5
SFH	SUTTON	0	0	5,8
SHEFFIELD RD	SUTTON	0	0	11,13
SHEFFIELD RD	SUTTON	0	0	13
SHEFFIELD RD	SUTTON	0	2269	13,14
SHEFFIELD RD	SUTTON	0	0	14
SHEFFIELD RD	SUTTON	0	1412	14
SHEFFIELD RD	SUTTON	135	1320	14,15
SIMPSON HL	SUTTON	8	700	16,18
SIMPSON HL	SUTTON	814	1288	18
STATE FOREST RD	SUTTON	0	0	19
STATION RD	SUTTON	0	0	12
STATION RD	SUTTON	14	754	14,15
STATION RD	SUTTON	1380	1384	11,12,14
STEENDOM LN	LYNDON	0	0	2,20
STEENDOM LN	SUTTON	0	420	2,20
SUGARHOUSE RD	BURKE	3219	3532	1,9
SUTTON HOLW	SUTTON	0	219	17
SUTTON RD	WHEELOCK	1004	1640	19
SYLVESTER DR	SUTTON	123	334	17

-- T --

	Community	Low	High	Pages
TOWN HWY 16	SUTTON	0	0	9,12
TOWN HWY 25	SUTTON	0	0	16
TOWN HWY 28	SUTTON	0	0	12
TOWN HWY 30	SUTTON	0	0	16
TOWN HWY 36	SUTTON	0	0	14
TOWN HWY 4	SUTTON	0	0	4,5
TOWN HWY 42	SUTTON	0	0	17
TOWN HWY 50	SUTTON	0	0	18
TOWN HWY 6	SUTTON	0	0	8
TOWN HWY 7	SUTTON	0	0	6,9

-- U --

	Community	Low	High	Pages
UNDERPASS RD	SUTTON	0	3639	8
UNDERPASS RD	SUTTON	3310	3391	8
UNDERPASS RD	SUTTON	4948	5301	4
UNDERPASS RD	SUTTON	11	46	15
UNDERPASS RD	SUTTON	95	722	14,15
UNDERPASS RD	SUTTON	1040	1916	11,14
UNDERPASS RD	SUTTON	1918	3140	8,11
UNDERPASS RD	SUTTON	3767	4758	4,5,8
UNDERPASS RD FRK	SUTTON	0	0	15
UNION HOUSE RD	SHEFFIELD	0	474	8,11,13
UNION HOUSE RD	SUTTON	0	474	11,13
US ROUTE 5	SUTTON	0	0	12
US ROUTE 5	SUTTON	0	0	4
US ROUTE 5	SUTTON	0	0	8
US ROUTE 5	SUTTON	61	1922	4,12,16
US ROUTE 5	SUTTON	2218	2539	11,12
US ROUTE 5	SUTTON	2566	4454	8,11
US ROUTE 5	SUTTON	4705	5156	5,8
US ROUTE 5	SUTTON	5443	5666	4,5
US ROUTE 5	SUTTON	6716	6991	4
US ROUTE 5	SUTTON	7008	7079	4

-- V --

	Community	Low	High	Pages
VT ROUTE 5A	BURKE	0	672	2,12
VT ROUTE 5A	SUTTON	0	1106	12
VT ROUTE 5A	SUTTON	0	1665	12
VT ROUTE 5A	SUTTON	0	3815	6,9,14
VT ROUTE 5A	SUTTON	509	672	12
VT ROUTE 5A	SUTTON	1900	2794	9,12
VT ROUTE 5A	SUTTON	2870	3480	9

-- W --

	Community	Low	High	Pages
WHEELER MOUNTAIN RD	SUTTON	0	0	1,2
WHEELER MOUNTAIN RD	SUTTON	684	752	2
WHEELER MOUNTAIN RD	WESTMORE	0	0	1
WHEELOCK RD	SUTTON	0	0	15
WHEELOCK RD	SUTTON	0	0	17
WHEELOCK RD	SUTTON	0	1914	17,19
WHEELOCK RD	SUTTON	22	184	14,15,17
WHEELOCK RD	SUTTON	1121	1536	17
WHEELOCK RD	SUTTON	2276	2649	19
WHEELOCK RD	SUTTON	0	558	17
WHEELOCK RD	SUTTON	0	0	19
WHEELOCK RD	SUTTON	617	790	17
WOOD HILL RD	SUTTON	26	144	14
WOOD HILL RD	SUTTON	694	912	14,17

Legend

ESITES

SITETYPE

- **COMMERCIAL
- **CULTURAL
- **EDUCATIONAL
- **GOVERNMENT
- **INDUSTRIAL
- **OTHER COMMERCIAL
- **PUBLIC GATHERING
- **UTILITY
- ABANDONED
- ACCESS POINT
- ACCESSORY BARN
- ACCESSORY BUILDING
- AIR SUPPORT / MAINTENANCE FACILITY
- AIR TRAFFIC CONTROL CENTER / COMMAND CENTER
- AIRPORT TERMINAL
- AMBULANCE SERVICE
- AUDITORIUM / CONCERT HALL / THEATER / OPERA HOUSE
- BANK
- BOAT RAMP / DOCK
- BORDER CROSSING
- BORDER PATROL
- BREWERY
- BUS STATION / DISPATCH FACILITY
- CAMP
- CAMPGROUND
- CEMETERY
- CITY / TOWN HALL
- COAST GUARD
- COLLEGE / UNIVERSITY
- COMMERCIAL CONSTRUCTION SERVICE
- COMMERCIAL FARM
- COMMERCIAL GARAGE
- COMMERCIAL W/RESIDENCE
- COMMUNICATION BOX
- COMMUNICATION TOWER
- COMMUNITY / RECREATION FACILITY
- CONDOMINIUM
- COURT HOUSE
- CUSTOMS SERVICE
- DAY CARE FACILITY
- DEVELOPMENT SITE
- EBS TOWER
- EMERGENCY PHONE / CALLBOX
- FAIR / EXHIBITION/ RODEO GROUNDS
- FERRY TERMINAL / DISPATCH FACILITY
- FIRE STATION
- FISH FARM / HATCHERY
- FITNESS FACILITY
- FOOD DISTRIBUTION CENTER
- GAS STATION
- GATED W/BUILDING
- GATED W/O BUILDING
- GOLF COURSE
- GRAVEL PIT / QUARRY / MINE
- GREENHOUSE / NURSERY
- GROCERY STORE
- HARBOR / MARINA
- HAZARDOUS MATERIALS FACILITY
- HAZARDOUS STORAGE FACILITY
- HEALTH CLINIC
- HELIPAD / HELIPORT / HELISPOT
- HISTORIC SITE / POINT OF INTEREST
- HOSPITAL / MEDICAL CENTER
- HOUSE OF WORSHIP
- HYDROELECTRIC FACILITY
- ICE ARENA
- INSTITUTIONAL RESIDENCE / DORM / BARRACKS
- LANDFILL
- LAW ENFORCEMENT
- LIBRARY
- LODGING B&B / HOTEL / MOTEL / INN
- LOOKOUT TOWER
- LUMBER MILL / SAW MILL
- MANUFACTURING FACILITY
- MOBILE HOME
- MORGUE
- MULTI-FAMILY DWELLING
- MUSEUM
- NATIONAL GUARD /
- NUCLEAR FACILITY
- NURSING HOME / LONG TERM CARE
- OFFICE BUILDING
- OIL / GAS FACILITY
- OTHER
- OTHER RESIDENTIAL
- OUTPATIENT CLINIC
- PARK AND RIDE / COMMUTER
- PHARMACY
- PICNIC AREA
- POST OFFICE
- PRISON / CORRECTIONAL FACILITY
- PRIVATE AND EXPRESS SHIPPING FACILITY
- PSAP
- PUBLIC BEACH
- PUBLIC TELEPHONE
- PUBLIC WATER SUPPLY INTAKE
- PUBLIC WATER SUPPLY WELL
- PUMP STATION
- RACE TRACK / DRAGSTRIP
- RAILROAD STATION
- RESIDENTIAL FARM
- REST STOP / ROADSIDE PARK
- RESTAURANT
- RETAIL FACILITY
- RV HOOKUP
- SCHOOL K / 12
- SEASONAL HOME
- SHOOTING RANGE
- SINGLE FAMILY DWELLING
- SKI AREA / ALPINE
- SOLAR FACILITY
- SPORTS ARENA /
- STATE CAPITOL
- STATE GARAGE
- STATE GOVERNMENT FACILITY
- STATE PARK
- STORAGE UNITS
- SUBSTATION
- SUGARHOUSE
- TEMPORARY STRUCTURE
- TOWN GARAGE
- TOWN OFFICE
- TRAILHEAD
- TRANSFER STATION
- UNKNOWN
- US FOREST FACILITY
- US GOVERNMENT FACILITY
- UTILITY POLE W/PHONE
- VETERINARY HOSPITAL / CLINIC
- VISITOR / INFORMATION CENTER
- WAREHOUSE
- WASTE / BIOMASS FACILITY
- WASTEWATER TREATMENT PLANT
- WATER TANK
- WATER TOWER
- WIND FACILITY / WIND TOWER
- YOUTH CAMP

Legend

Roads

- Interstate Highway
- US Highway
- State Highway
- County Highway
- Town Highway Class 1
- Town Highway Class 2
- Town Highway Class 3
- Town Highway Class 4
- Private
- Driveway
- D — — D - Discontinued Road
- LT- - - -LT Legal Trail
- Ferry
- Military - no public access
- National Forest Highway
- State Forest Highway
- Proposed
- Unknown
- Driveways

Hydrants

- Drafting Site
- Dry Hydrant
- Municipal Hydrant
- Pressurized Hydrant

Townline

Emergency Service Zones

FootPrints

- Airport
- Alpine Trail Easiest
- Alpine Trail Intermediate
- Alpine Trail Advanced
- Alpine Trail Expert
- Alpine Glade Marked
- Alpine Glade Not Marked
- Golf Course
- Quarry
- Shopping Center

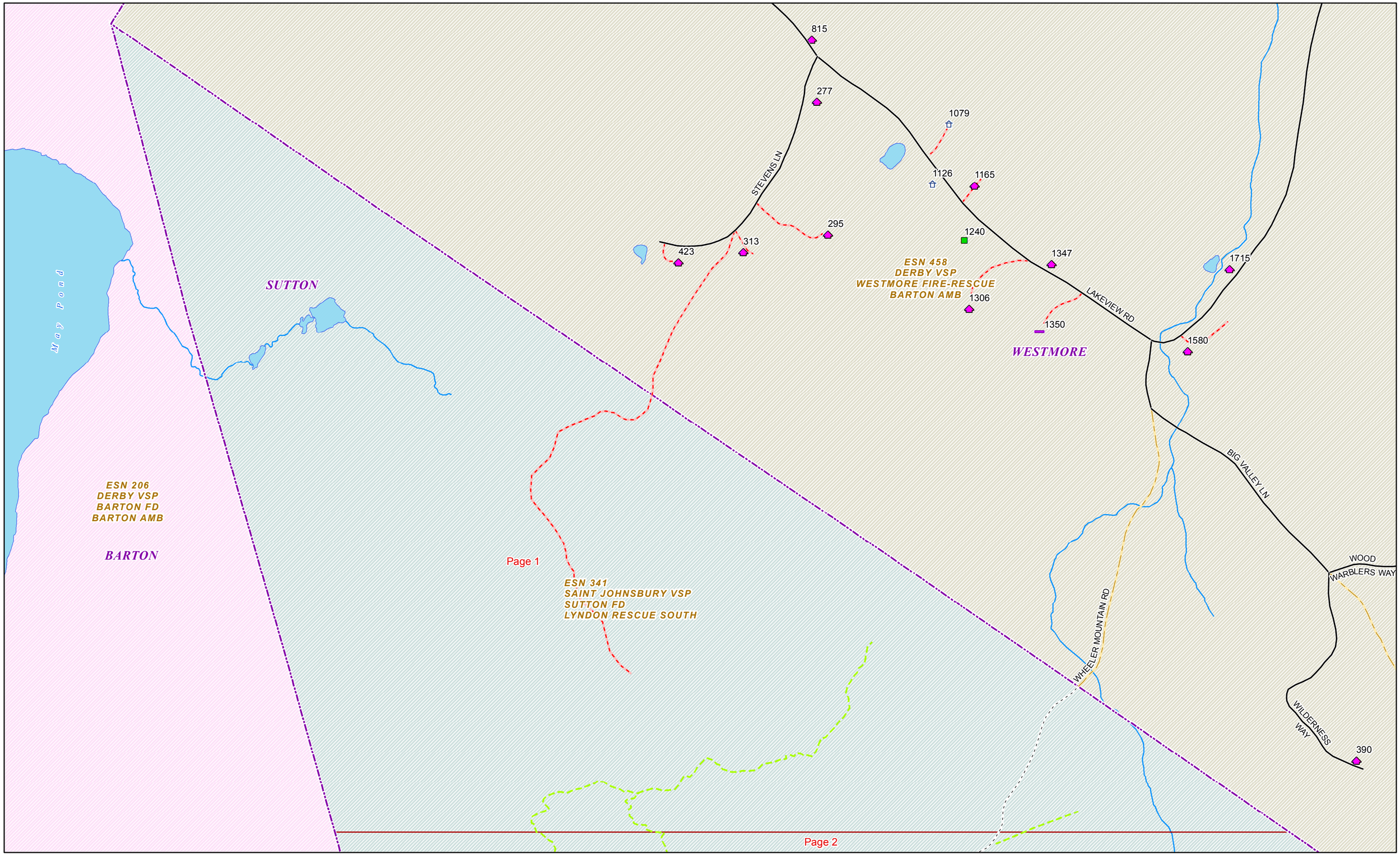

Page 1

Date: 4/4/2016

1 in = 703 feet

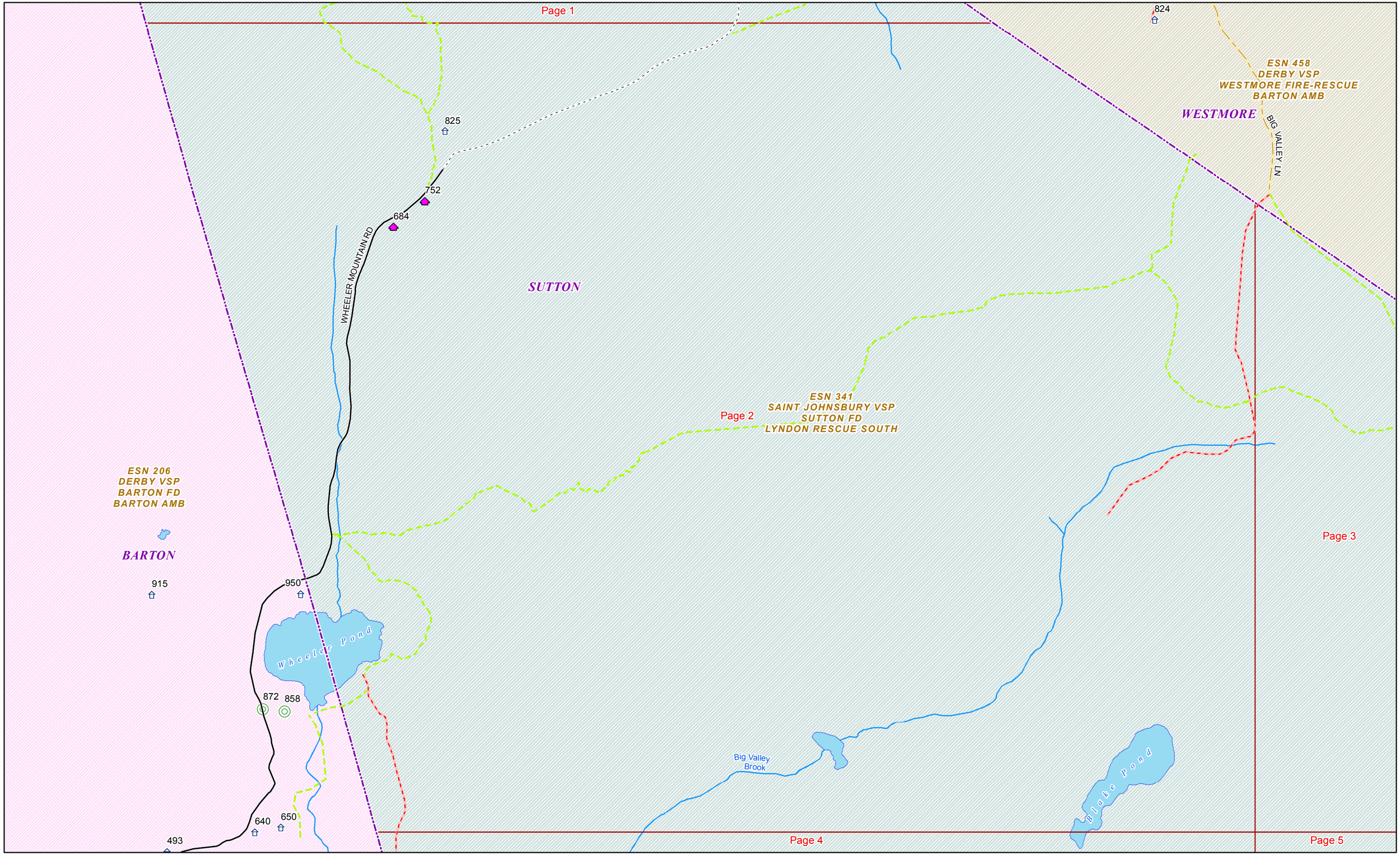

Date: 4/4/2016

1 in = 792 feet

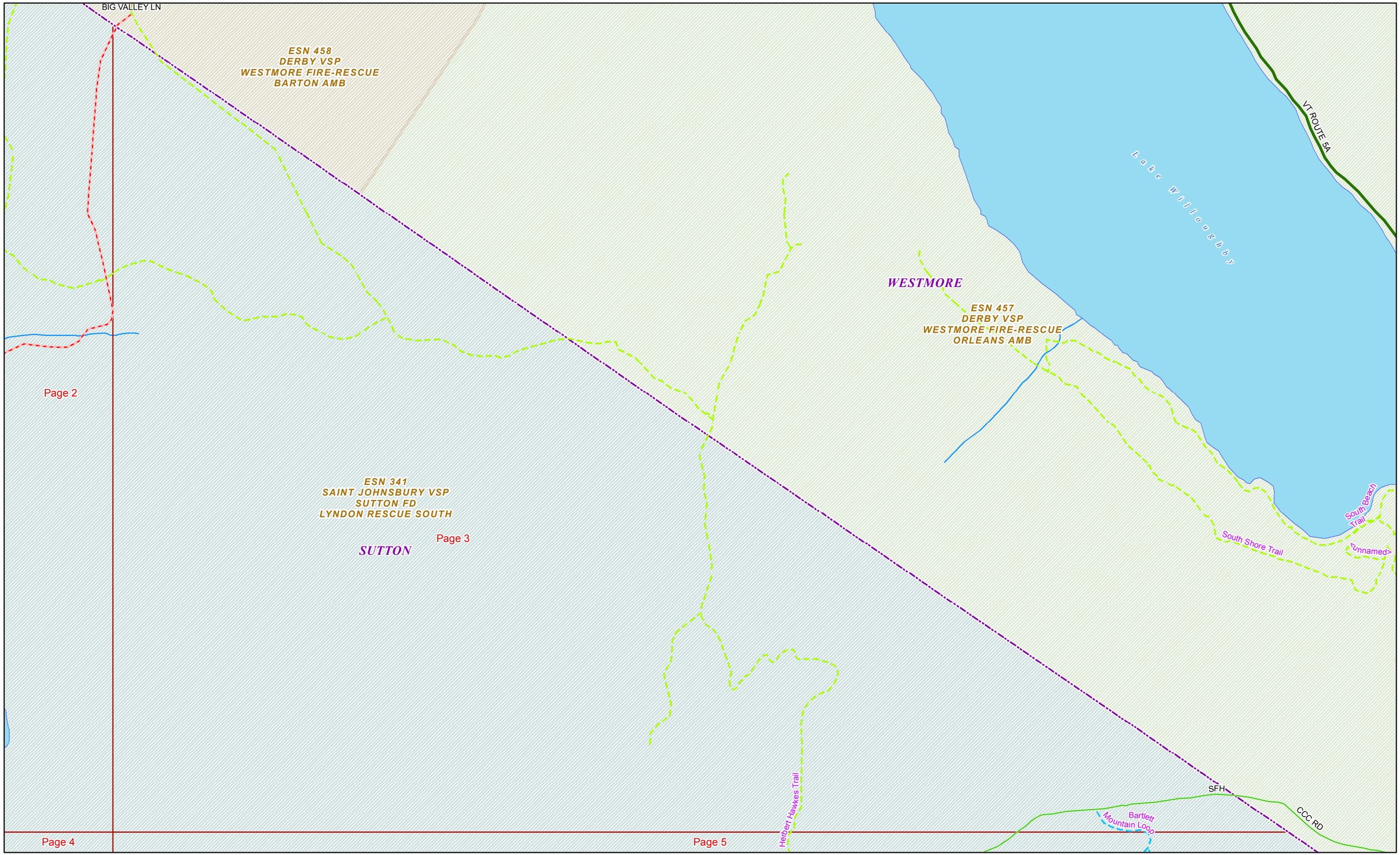

Date: 4/4/2016

1 in = 617 feet

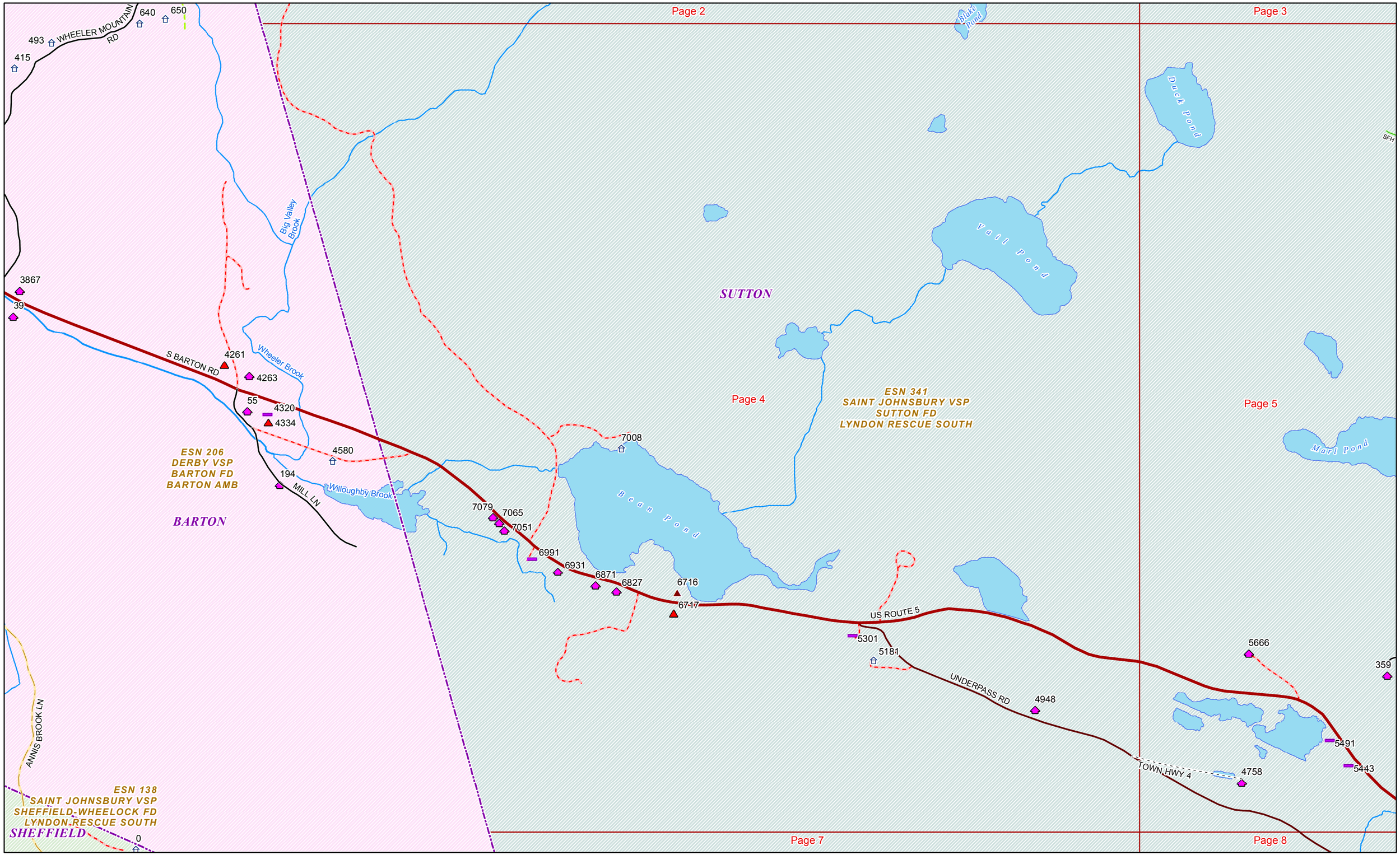

Page 4 Date: 4/4/2016 1 in = 792 feet

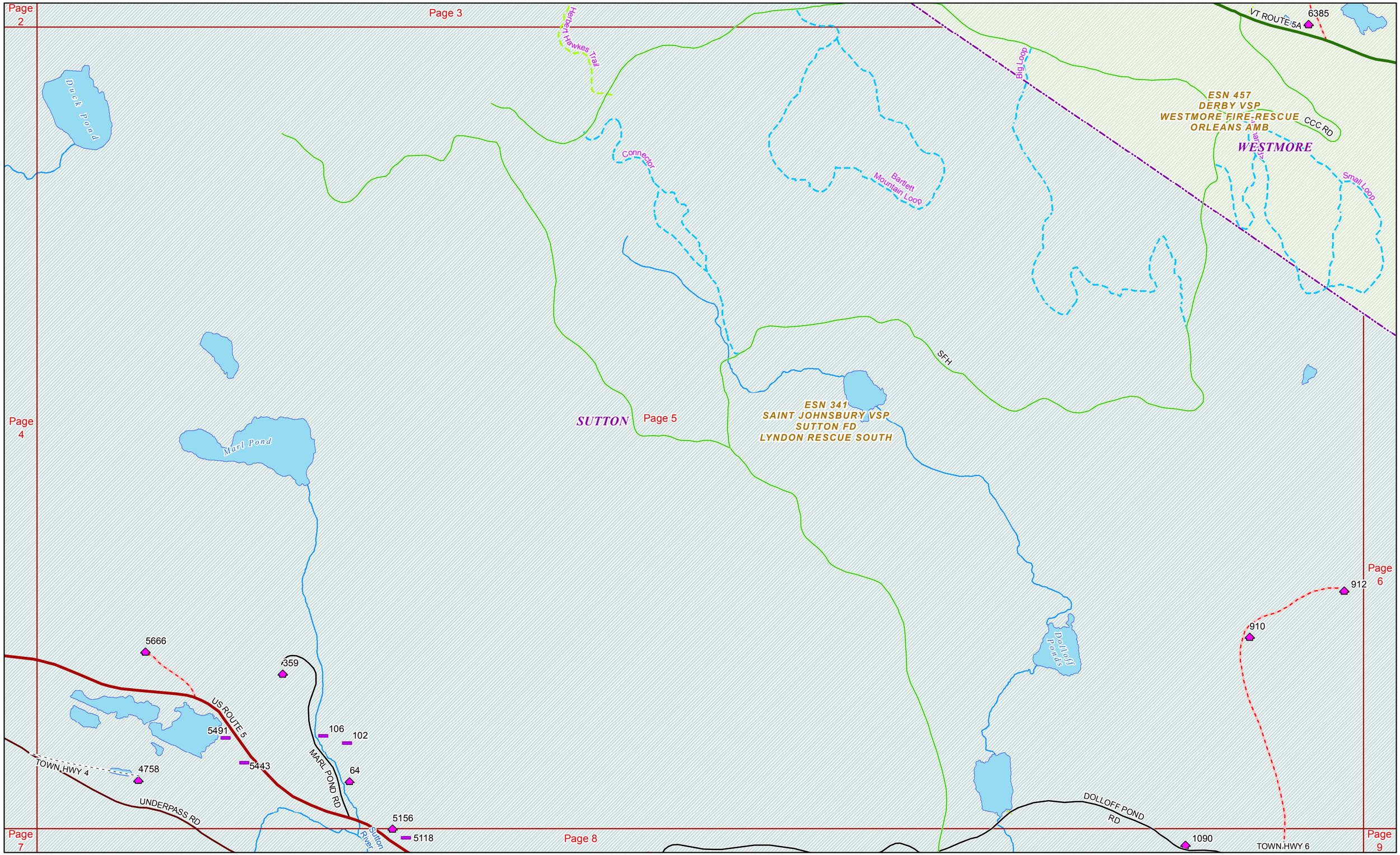

Page 5 Date: 4/4/2016 1 in = 798 feet

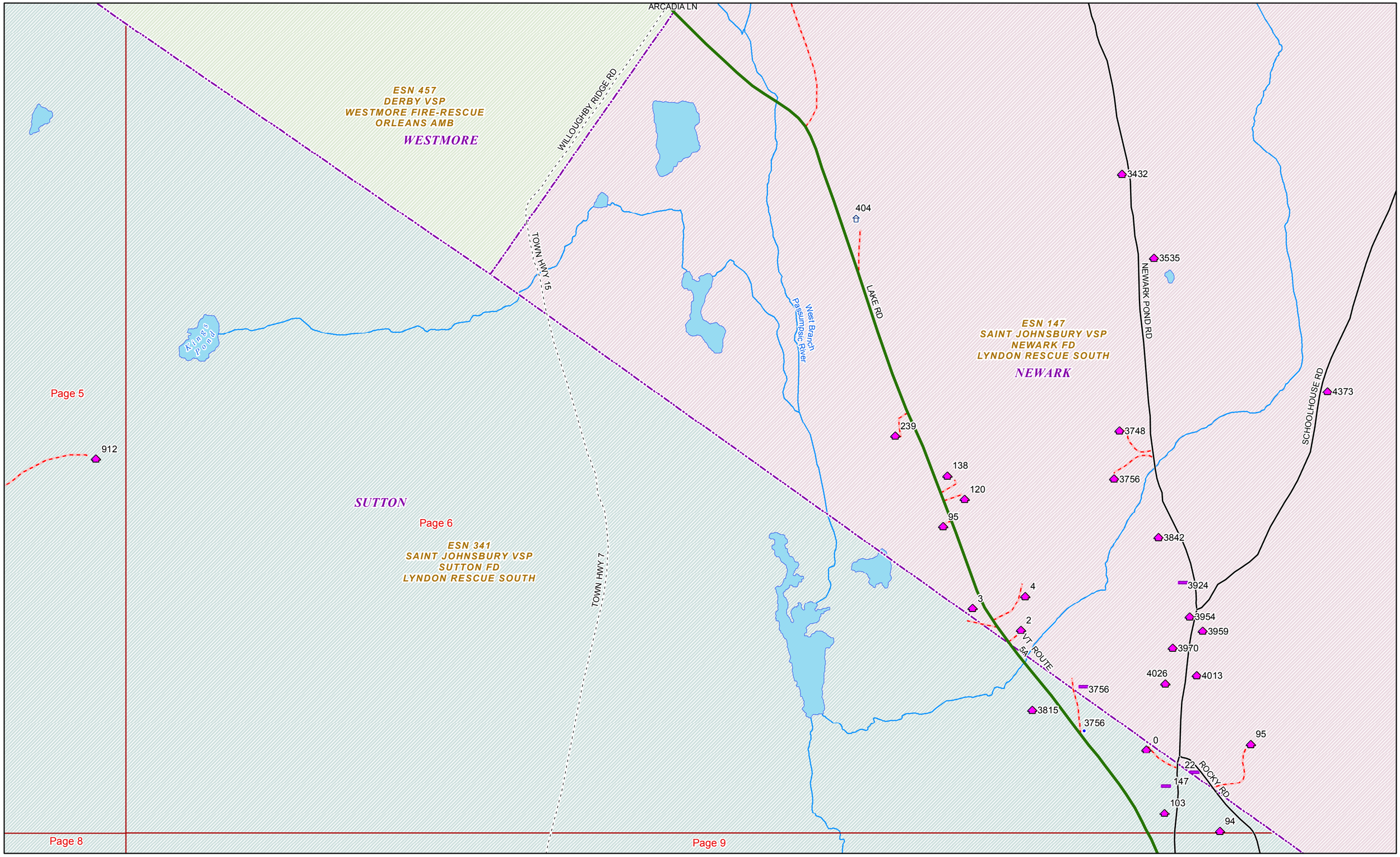

Page 6

Date: 4/4/2016

1 in = 509 feet

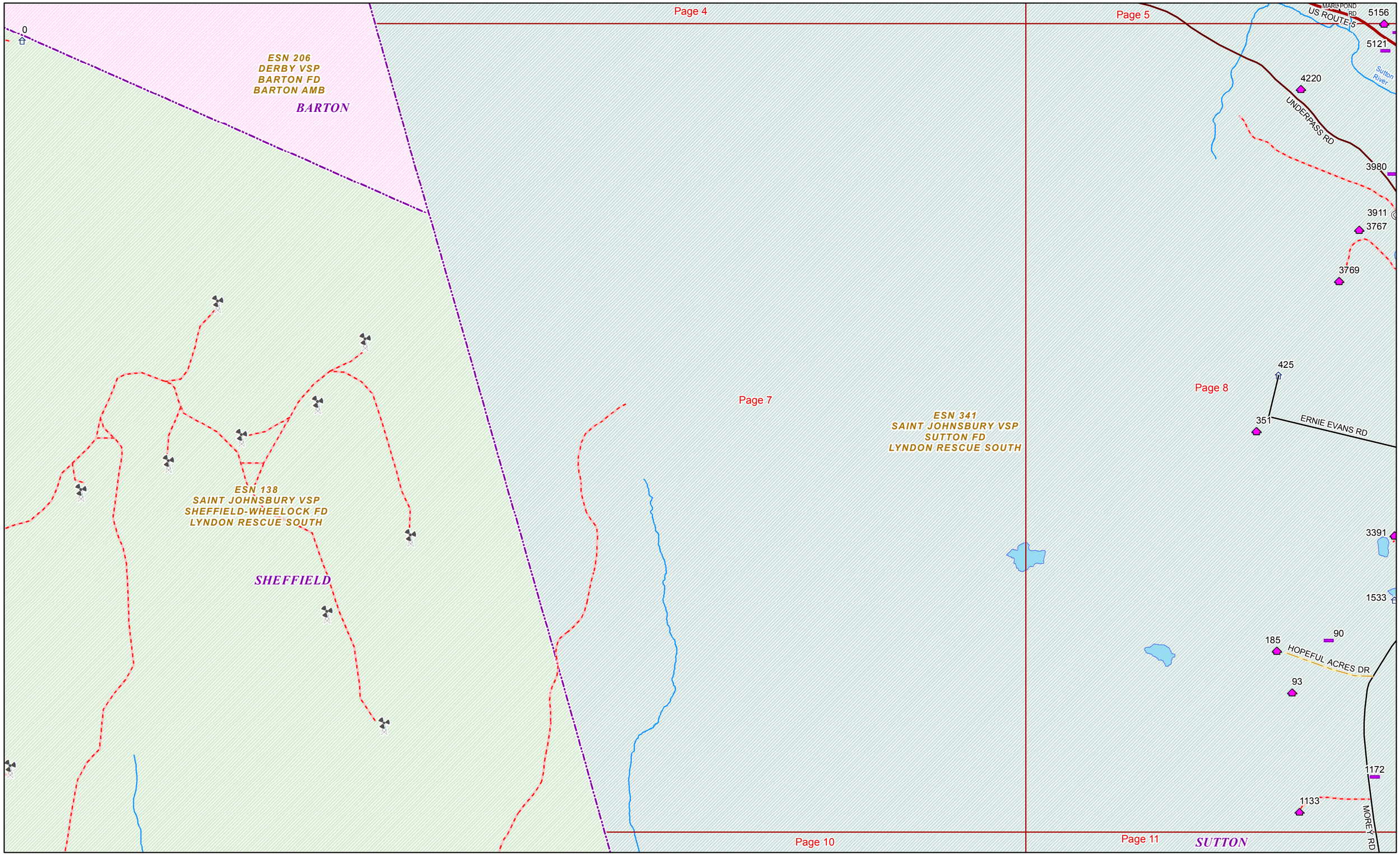

Page 7 Date: 4/4/2016 1 in = 792 feet

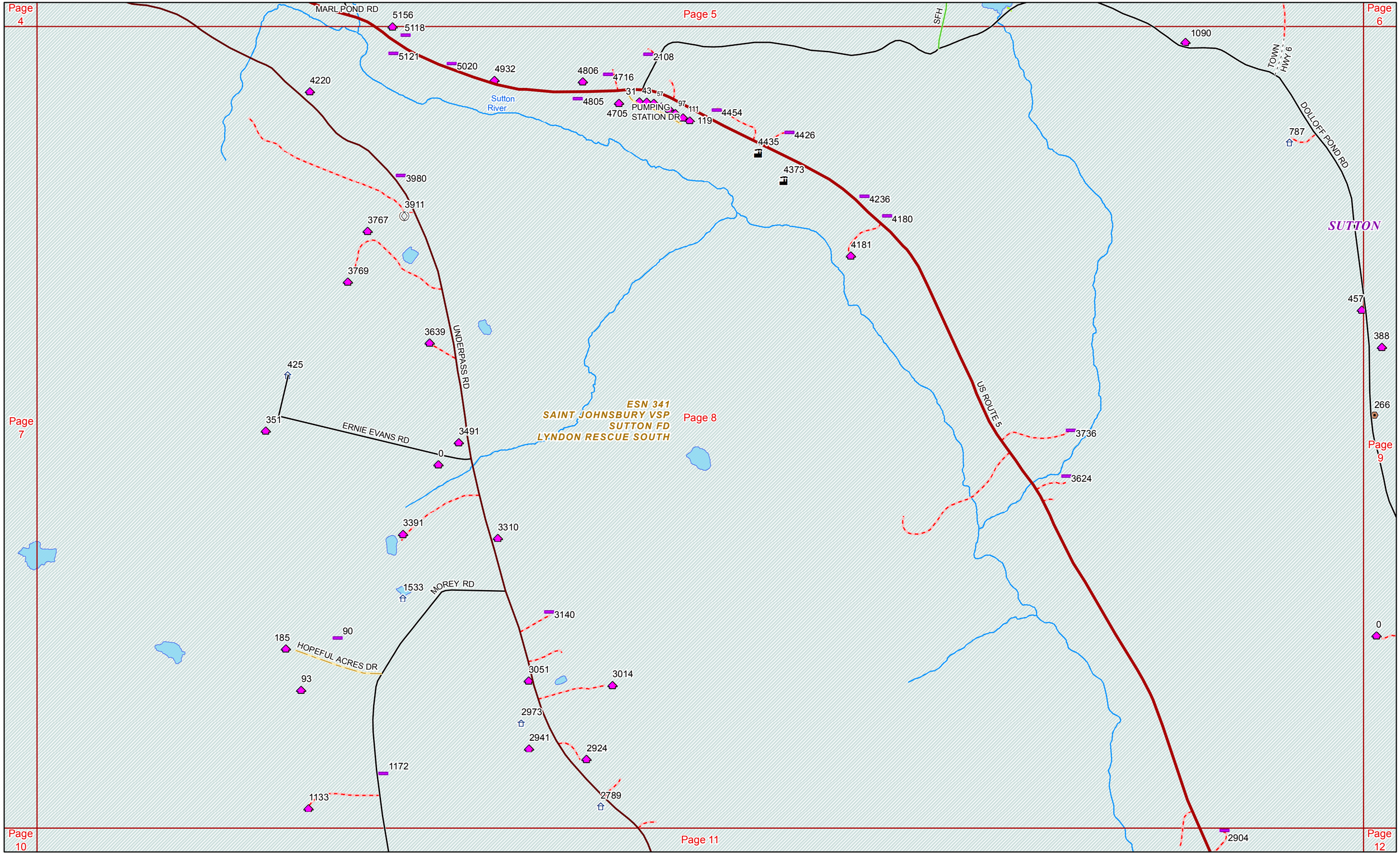

Page 8 Date: 4/4/2016 1 in = 798 feet

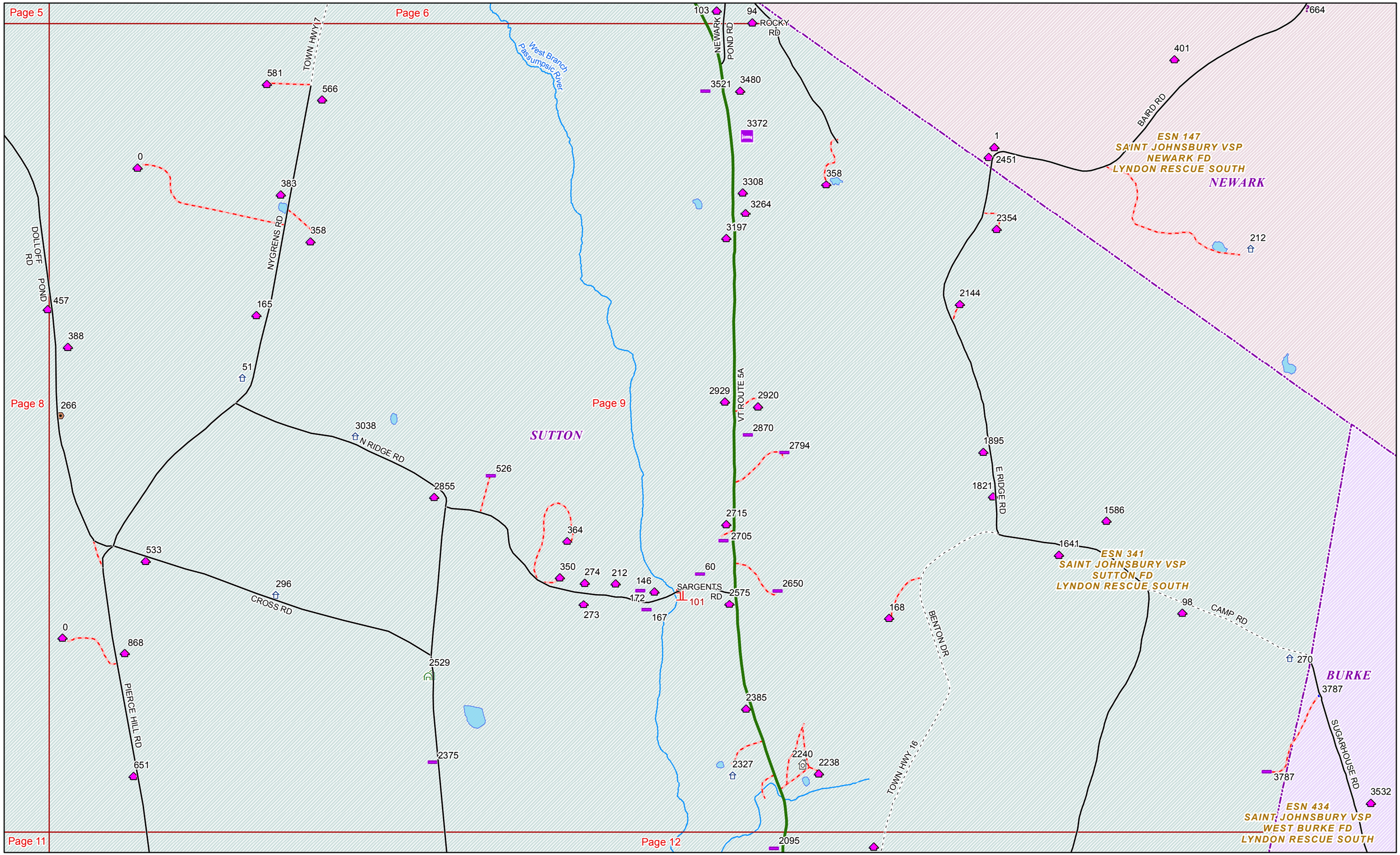

Date: 4/4/2016

1 in = 792 feet

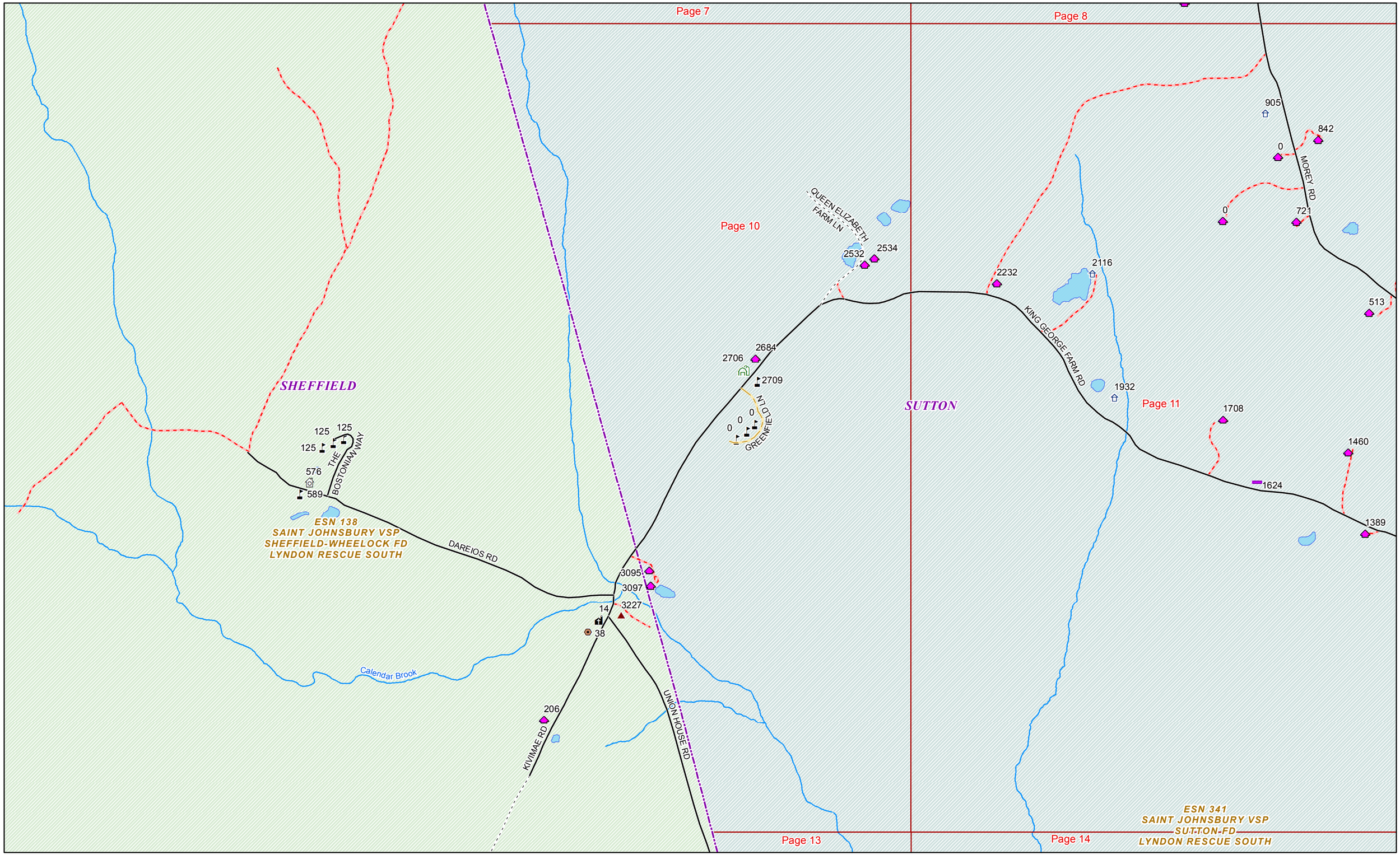

Date: 4/4/2016

1 in = 792 feet

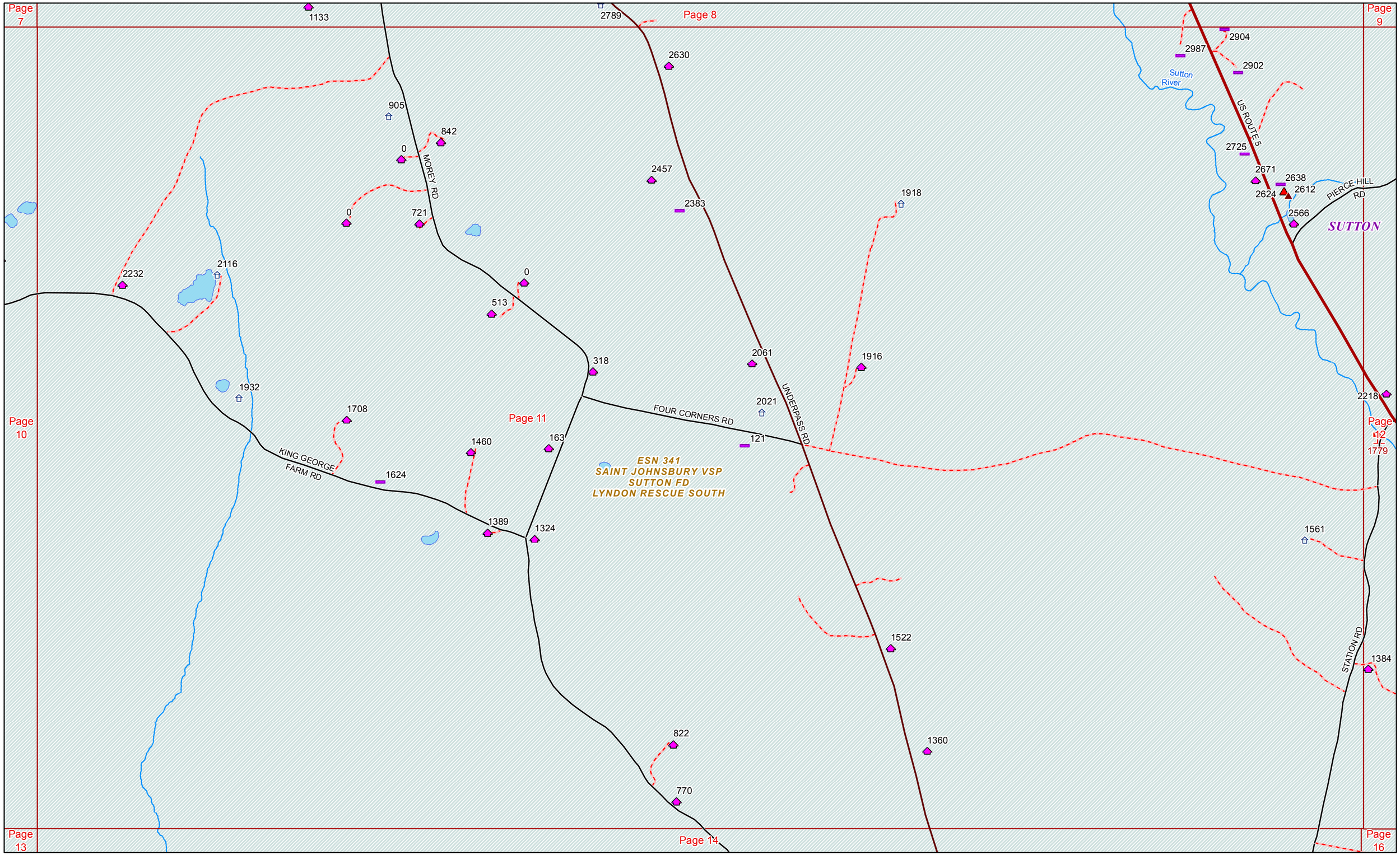

Page 11 Date: 4/4/2016 1 in = 798 feet

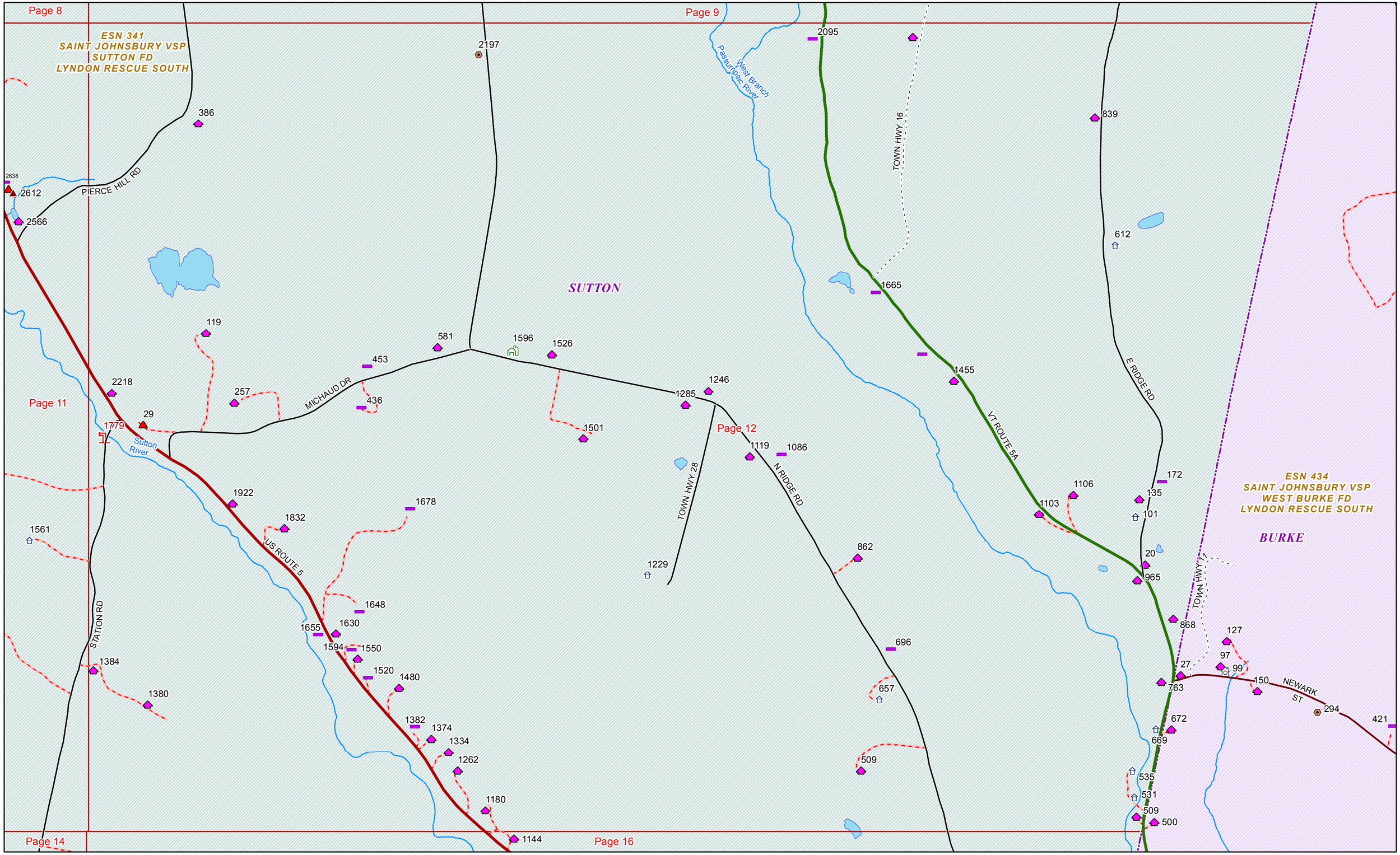

Date: 4/4/2016

1 in = 792 feet

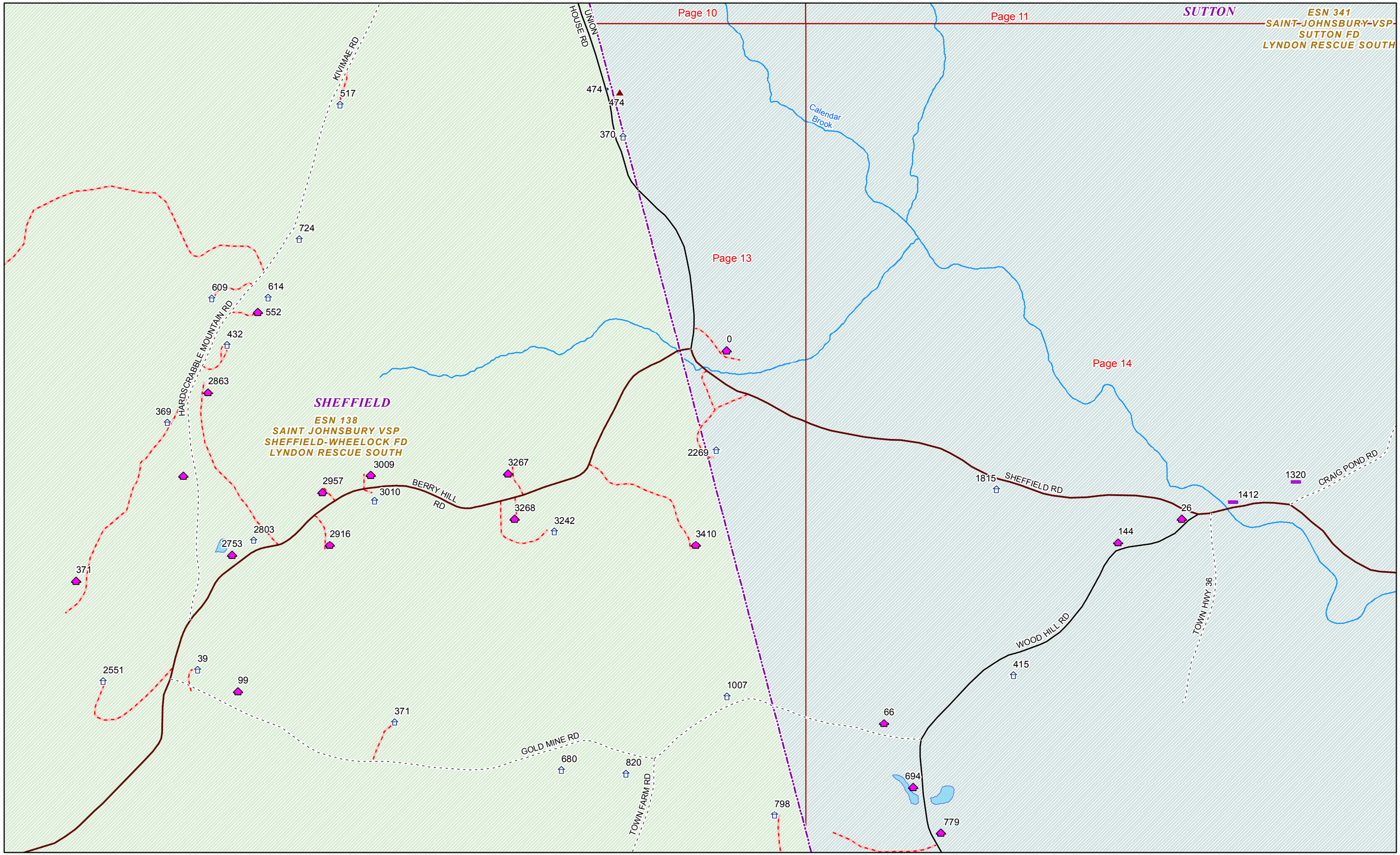

Date: 4/4/2016

1 in = 746 feet

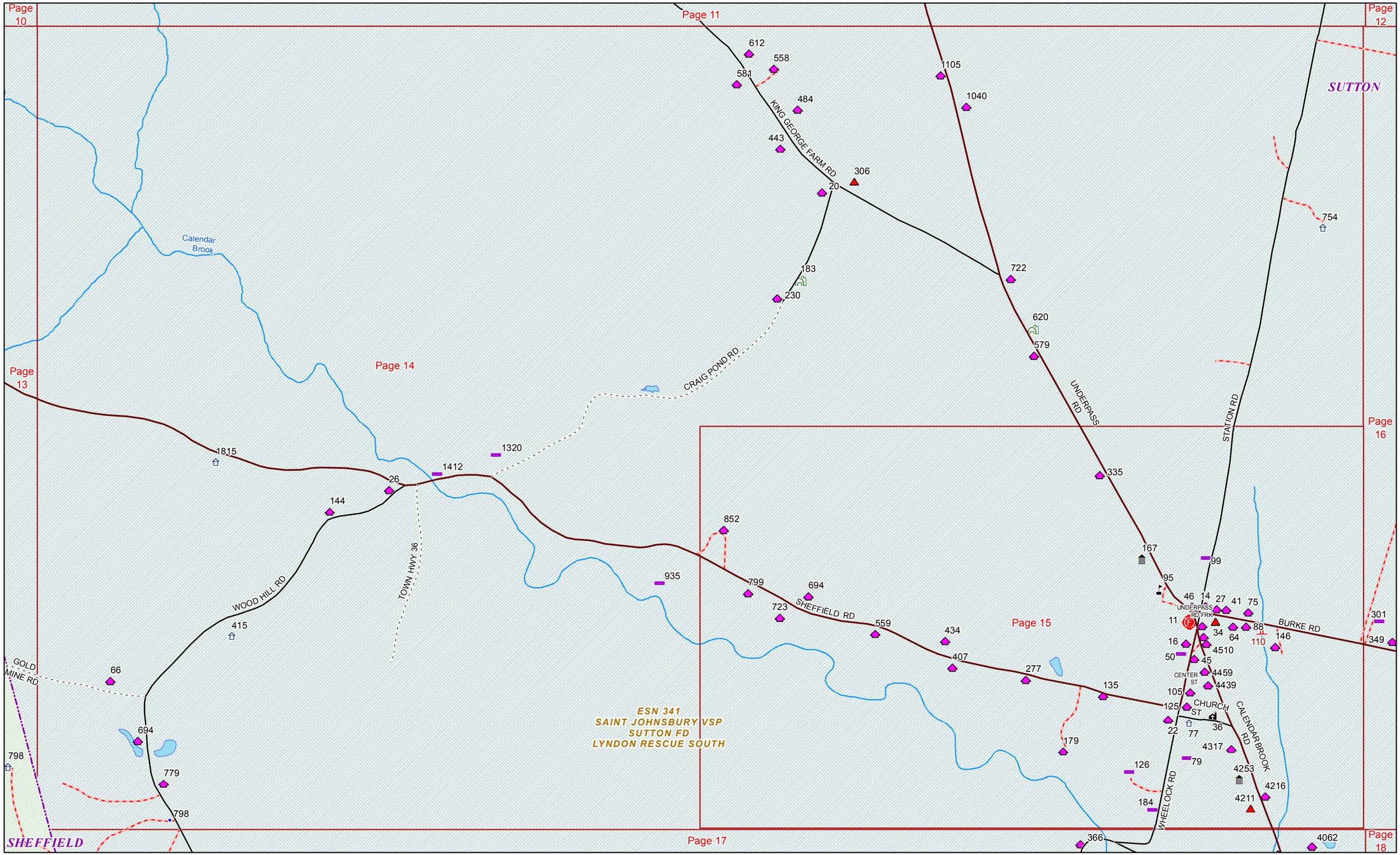

Page 14 Date: 4/4/2016 1 in = 797 feet

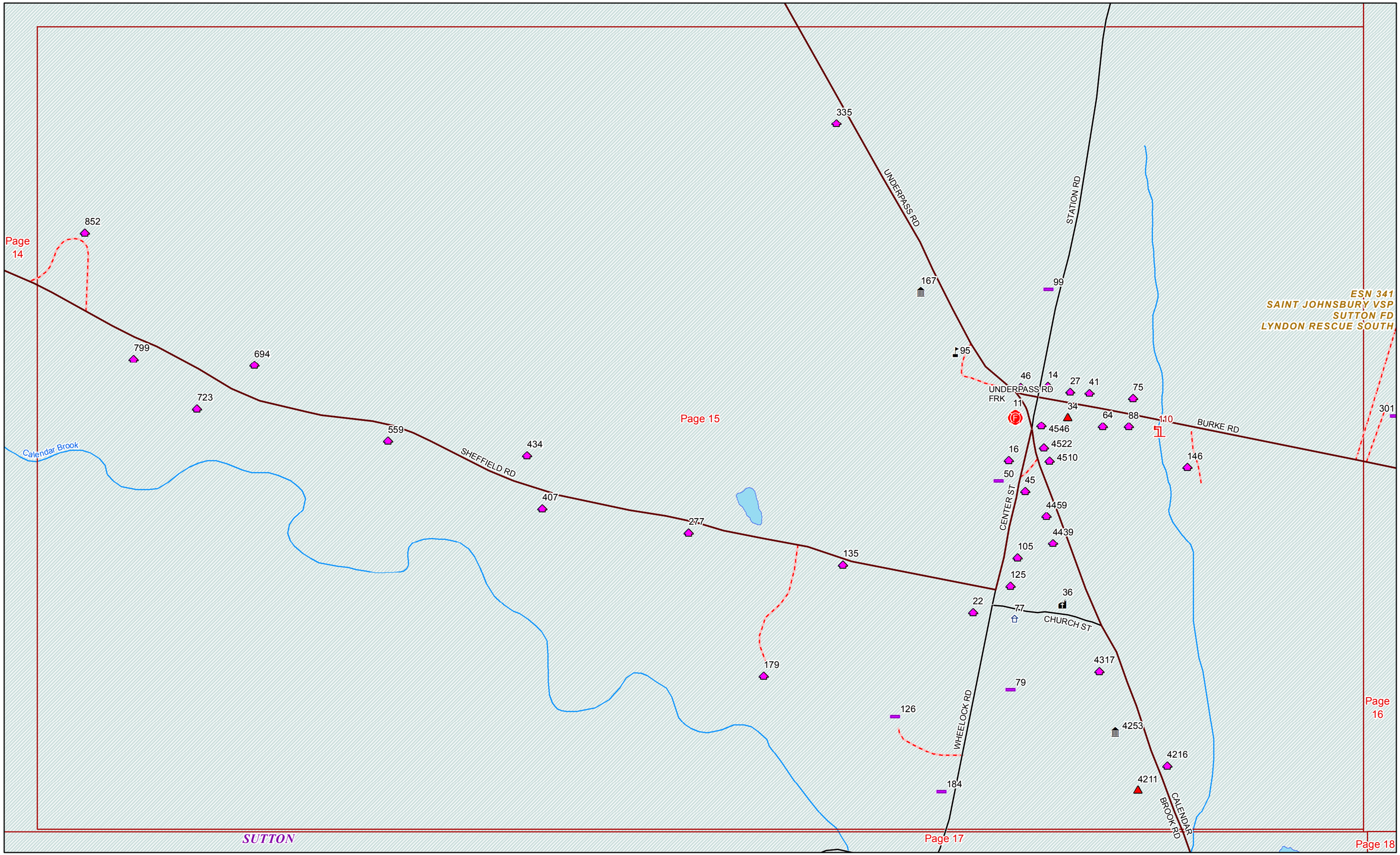

Page 15 Date: 4/4/2016 1 in = 399 feet

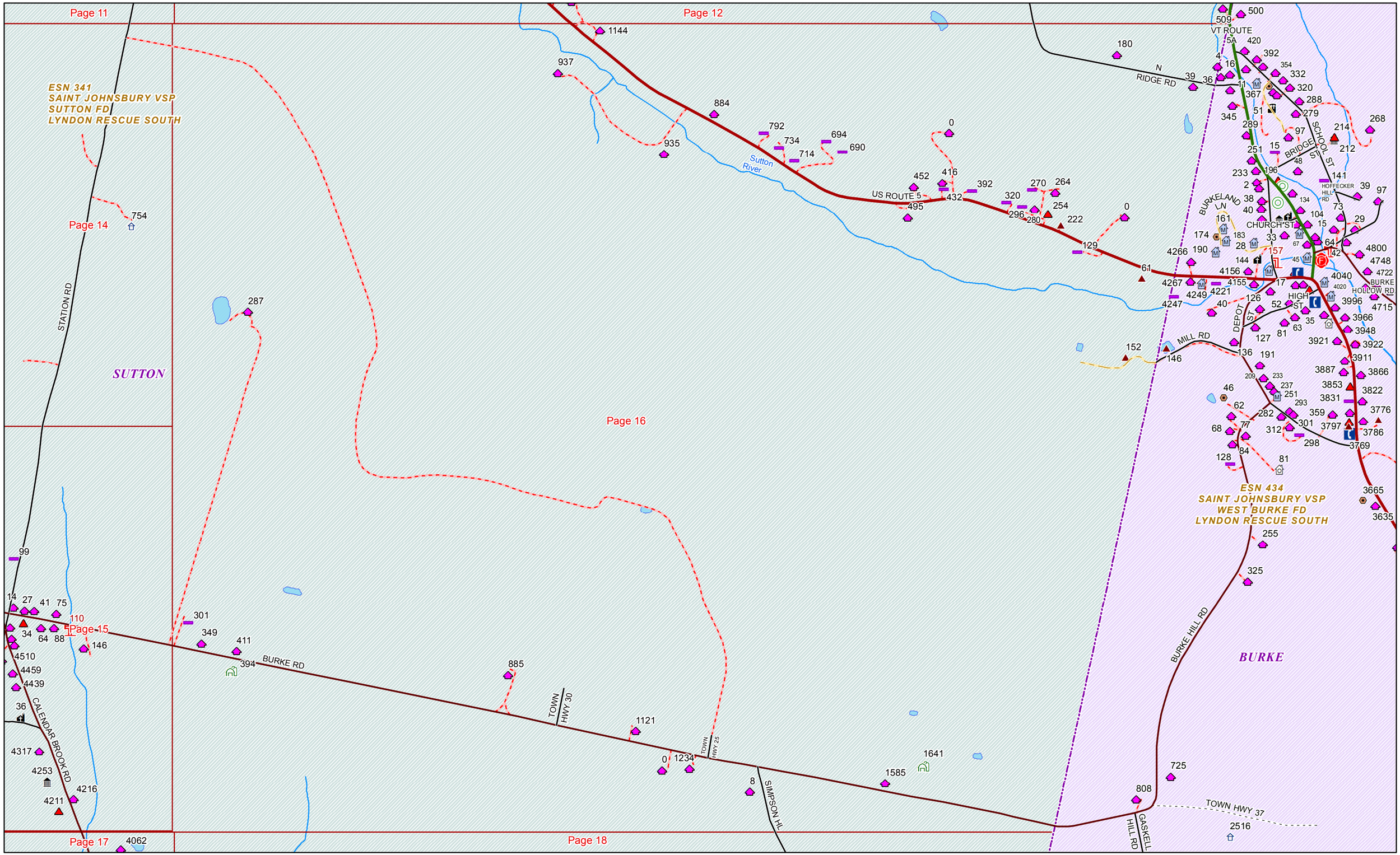

Page 16 Date: 4/4/2016 1 in = 792 feet

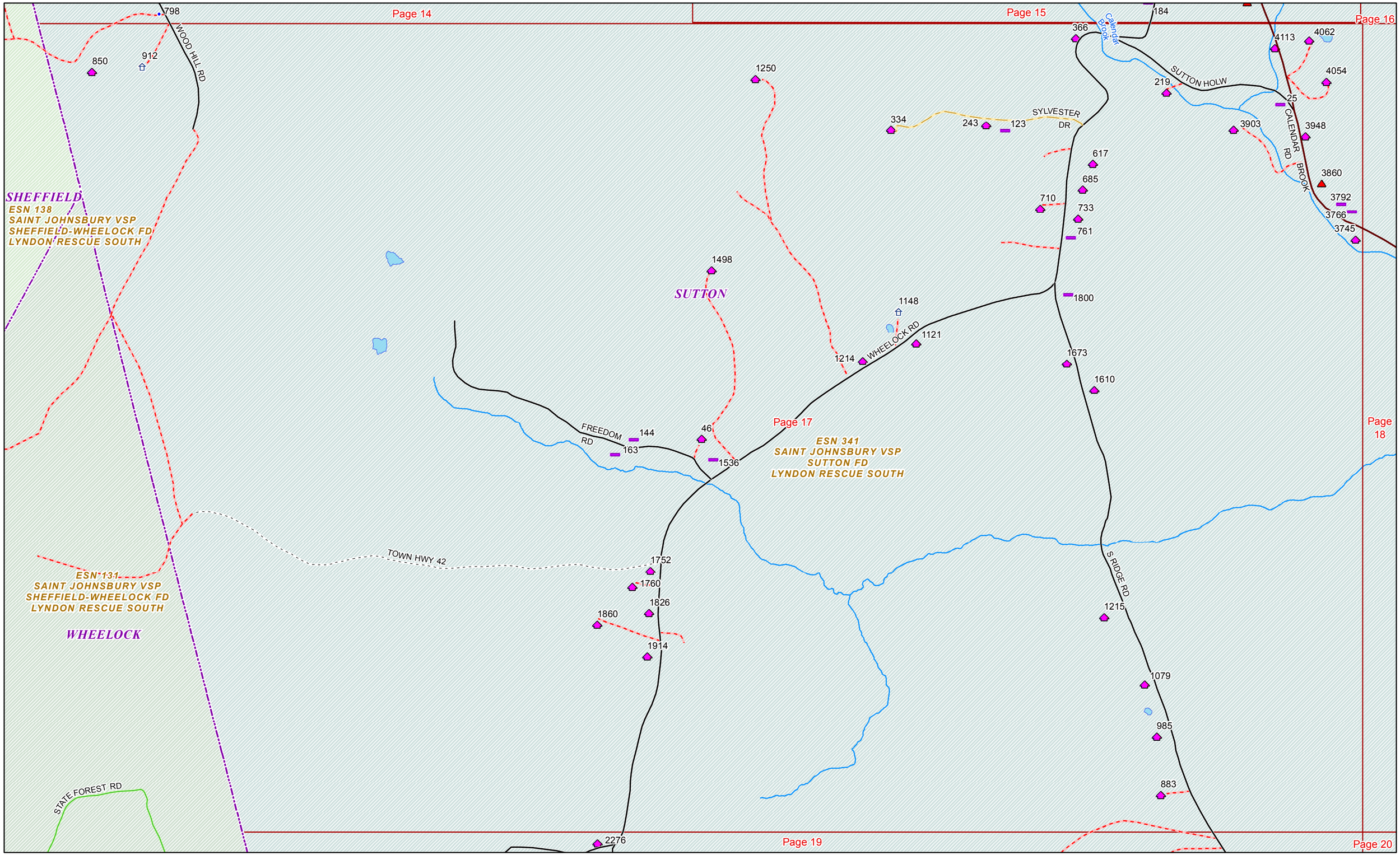

Page 17 Date: 4/4/2016 1 in = 792 feet

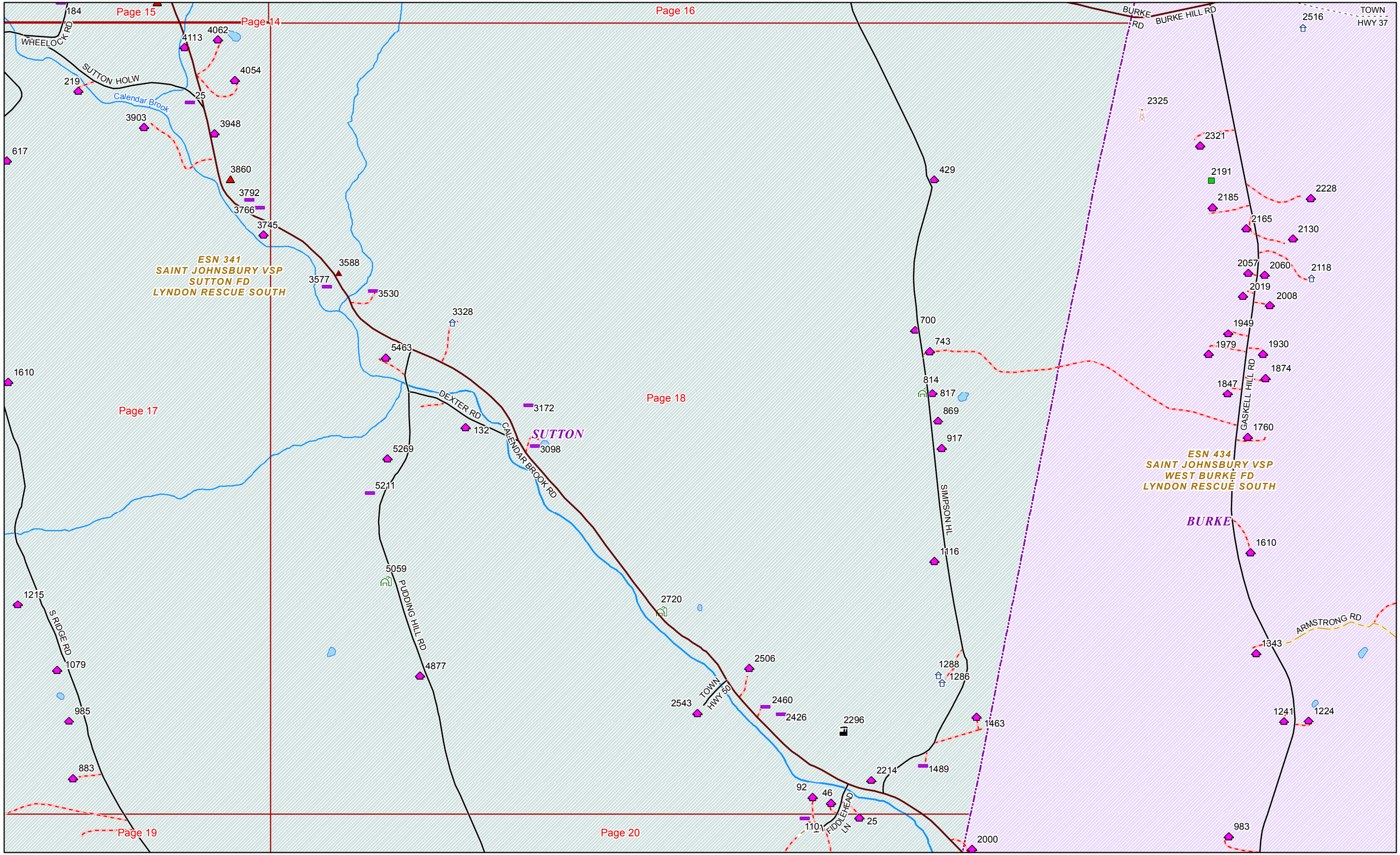

Date: 4/4/2016

1 in = 810 feet

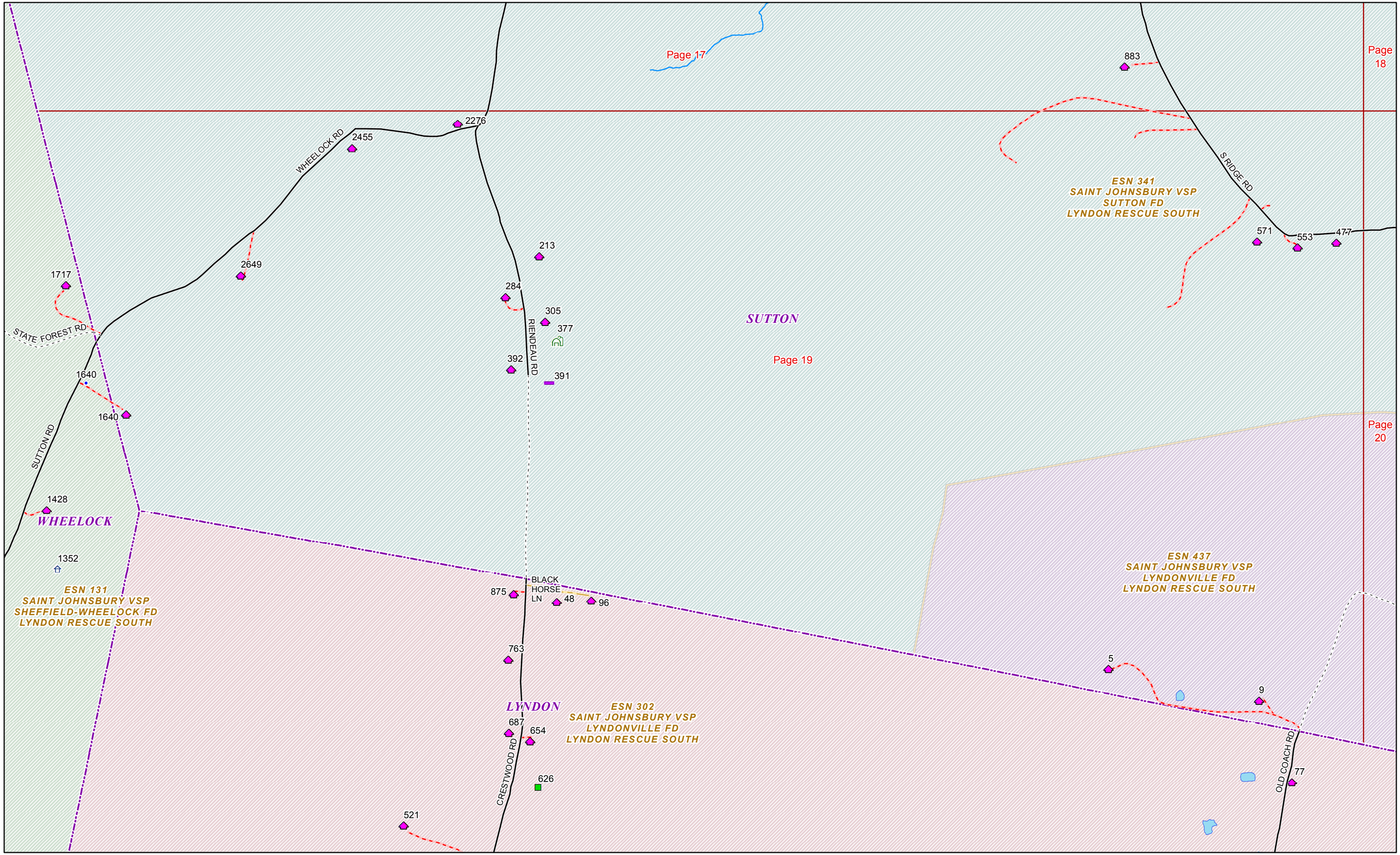

Date: 4/4/2016

1 in = 669 feet

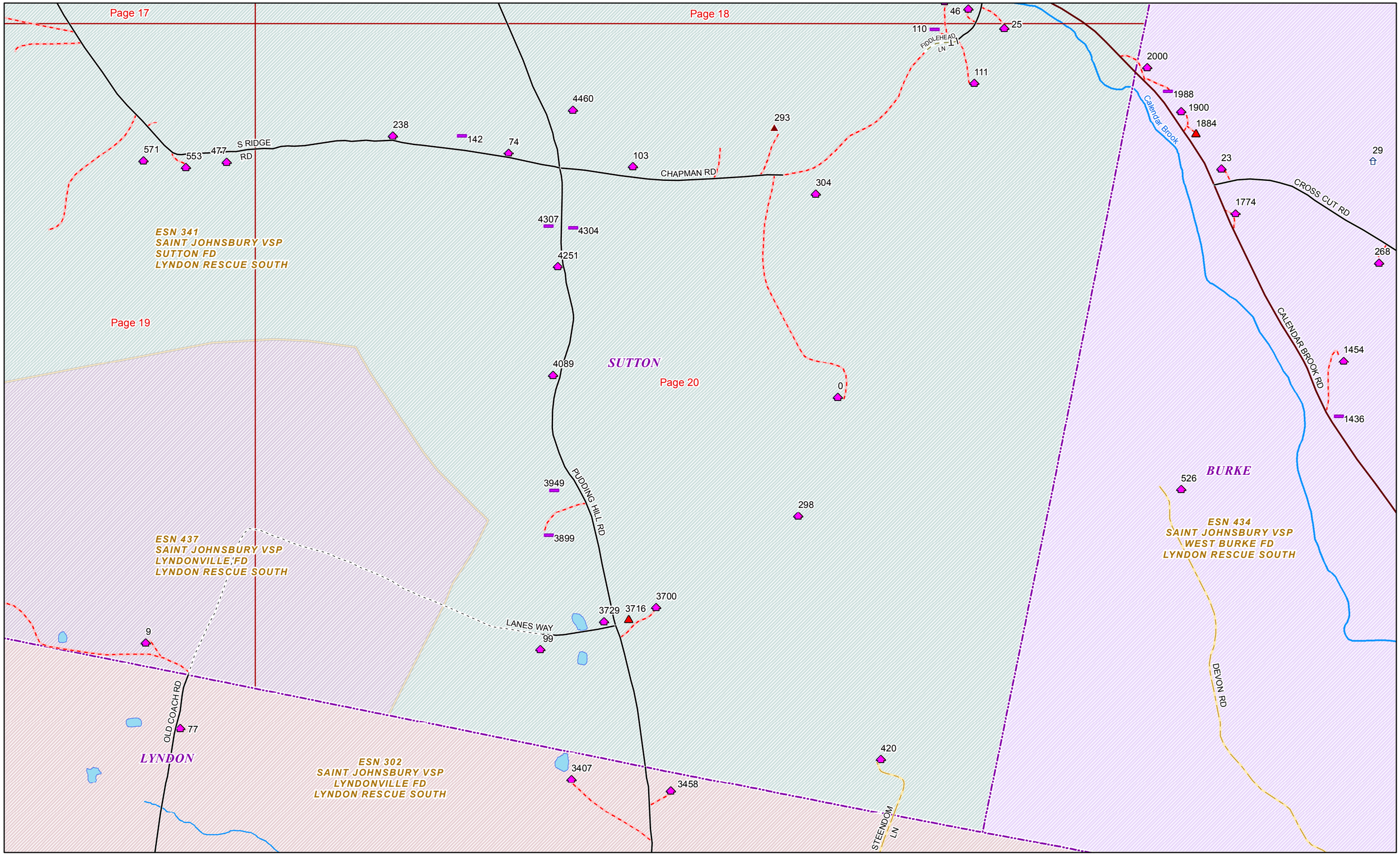

Date: 4/4/2016

1 in = 637 feet