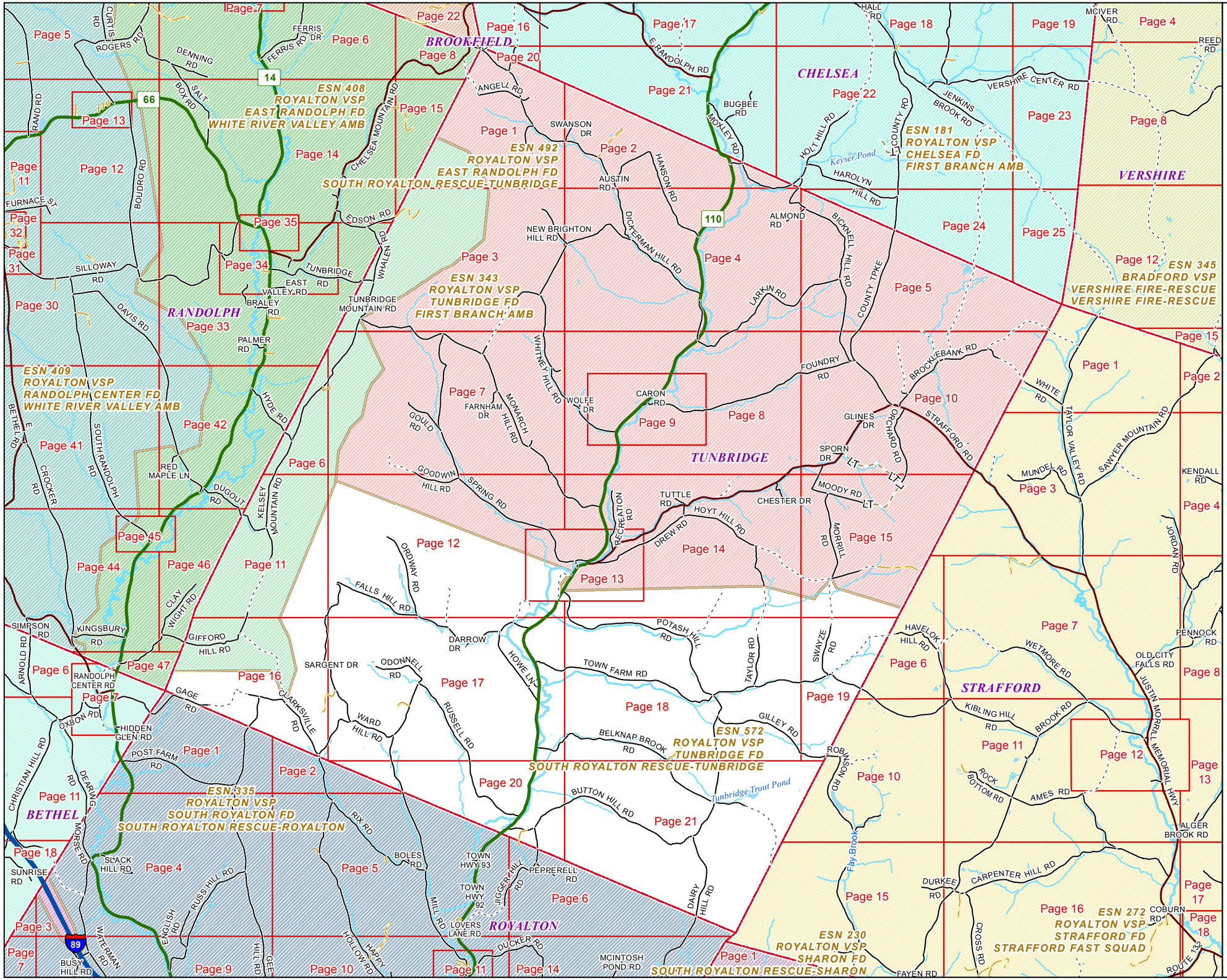

VERMONT
E9-1-1 MapBook

Tunbridge

E9-1-1 MapBook with GIS Data

Use constraints: The 9-1-1 related data layers (Esites, Landmarks, Roads, Driveways, Footprints, Atlas Sheets, ESZ, etc.) were developed and designed for Enhanced 9-1-1 purposes only. The user should understand that the nature of the Enhanced 9-1-1 data layers means they are never complete. **Each municipal government is responsible for maintenance of the E9-1-1 database.**Other data (non-E9-1-1 related) used in the Vermont E9-1-1 MapBook is acquired from the Vermont Center for Geographic Information (VCGI) (vcgi.vermont.gov) and local Regional Planning Commissions.

Disclaimer:
This Vermont E9-1-1 MapBook and GIS data is for general reference only. Data layers that appear on the map may or may not be accurate, current or otherwise reliable. The E9-1-1 Board and the State of Vermont make no representations of any kind, including but not limited to the warranties of merchantability or fitness for a particular use, not are any such warranties to be implies with respect to the GIS data and MapBook.

For Questions/Updates:
Contact VT Enhanced 9-1-1 Board:
Phone: 802-828-4911
Email: e911.info@vermont.gov
Website: e911.vermont.gov

4/1/2016

Numbered Roads

	Community	Low	High	Pages
1 COUTU CT	TUNBRIDGE	24	25	14

Named Roads

-- A --

ALMOND RD	TUNBRIDGE	2	23	4,5
ANGELL RD	TUNBRIDGE	0	45	1
ANGELL RD	TUNBRIDGE	8	30	1
ASHWORTH MEWS	TUNBRIDGE	12	16	6,7
AUSTIN RD	TUNBRIDGE	0	0	2

-- B --

BAPTIST HILL RD	TUNBRIDGE	0	0	10,15
BAPTIST HILL RD	TUNBRIDGE	0	6	10
BELKNAP BROOK RD	TUNBRIDGE	6	142	17,18
BELKNAP BROOK RD	TUNBRIDGE	165	192	18,21
BENNETT DR	TUNBRIDGE	0	10	7
BICKNELL HILL RD	CHELSEA	0	86	2,22
BICKNELL HILL RD	TUNBRIDGE	0	102	2,4,5,22
BICKNELL HILL RD	TUNBRIDGE	1	10	2
BICKNELL HILL RD	TUNBRIDGE	21	50	2,4,22
BICKNELL HILL RD	TUNBRIDGE	144	176	5
BICKNELL HILL RD	TUNBRIDGE	227	314	5,10
BROCKLEBANK RD	TUNBRIDGE	0	0	1,10
BROCKLEBANK RD	TUNBRIDGE	0	67	10
BROCKLEBANK RD	TUNBRIDGE	3	6	10
BROCKLEBANK RD	TUNBRIDGE	14	50	10
BROCKLEBANK RD	TUNBRIDGE	95	102	10
BROCKLEBANK RD	TUNBRIDGE	0	123	10
BUTTON HILL RD	TUNBRIDGE	0	12	20
BUTTON HILL RD	TUNBRIDGE	0	27	20
BUTTON HILL RD	TUNBRIDGE	33	210	20,21

-- C --

CARON RD	TUNBRIDGE	0	5	9
CHELSEA LINE RD	TUNBRIDGE	0	7	1,20
CHESTER DR	TUNBRIDGE	0	26	14
CLARKSVILLE RD	TUNBRIDGE	0	156	16
CLARKSVILLE RD	TUNBRIDGE	7	50	16,17
CLARKSVILLE RD	TUNBRIDGE	69	72	16
CLARKSVILLE RD	TUNBRIDGE	120	138	16
CLARKSVILLE RD	TUNBRIDGE	148	151	16
CLAY WHITE HILL RD	TUNBRIDGE	0	72	16
COUNTY RD	CHELSEA	0	168	5,24
COUNTY TPKE	TUNBRIDGE	0	52	10
COUNTY TPKE	TUNBRIDGE	84	92	5,10,24
CUSHMAN RD	TUNBRIDGE	0	4	17

-- D --

DAIRY HILL RD	ROYALTON	2331	2948	21
DAIRY HILL RD	TUNBRIDGE	1346	1376	21
DARROW DR	TUNBRIDGE	0	0	17
DARROW DR	TUNBRIDGE	0	5	17
DICKERMAN HILL RD	TUNBRIDGE	0	0	1
DICKERMAN HILL RD	TUNBRIDGE	0	314	1
DICKERMAN HILL RD	TUNBRIDGE	0	157	2
DICKERMAN HILL RD	TUNBRIDGE	12	20	4
DICKERMAN HILL RD	TUNBRIDGE	98	146	2,4
DICKERMAN HILL RD	TUNBRIDGE	168	183	2
DICKERMAN HILL RD	TUNBRIDGE	218	223	2
DICKERMAN HILL RD	TUNBRIDGE	233	260	1,2
DICKERMAN HILL RD	TUNBRIDGE	328	346	1,8
DREW RD	TUNBRIDGE	0	0	14
DREW RD	TUNBRIDGE	26	60	13,14
DUGOUT RD	RANDOLPH	0	405	11,42,46
DUGOUT RD	TUNBRIDGE	16	30	11
DURKEE RD	TUNBRIDGE	13	26	4,8

-- E --

EDSON RD	RANDOLPH	527	634	3,14,33

-- F --

FAIRGROUND RD	TUNBRIDGE	1	18	13
FALLS HILL RD	TUNBRIDGE	0	146	12
FALLS HILL RD	TUNBRIDGE	0	0	17
FALLS HILL RD	TUNBRIDGE	0	50	17
FALLS HILL RD	TUNBRIDGE	61	88	12,17
FARNHAM DR	TUNBRIDGE	9	12	7
FORSYTHE RD	TUNBRIDGE	0	51	1,5,10
FOUNDRY RD	TUNBRIDGE	0	0	10
FOUNDRY RD	TUNBRIDGE	0	0	9
FOUNDRY RD	TUNBRIDGE	6	204	8,9,10
FRYE RD	TUNBRIDGE	0	21	6,19

-- G --

GAGE RD	TUNBRIDGE	765	934	16
GAGE RD	ROYALTON	445	908	16
GAGE RD	TUNBRIDGE	0	0	16
GEE HILL RD	ROYALTON	300	776	16
GEE HILL RD	TUNBRIDGE	7	34	16
GIFFORD HILL RD	TUNBRIDGE	33	48	16,46
GIFFORD HILL RD	RANDOLPH	0	28	46
GILLEY RD	TUNBRIDGE	11	108	10,18,19
GLEN RD	TUNBRIDGE	0	9	1
GLINES DR	TUNBRIDGE	0	5	10
GOODWIN HILL RD	TUNBRIDGE	0	81	7
GOODWIN HILL RD	TUNBRIDGE	14	38	7,12
GOULD RD	TUNBRIDGE	9	46	7

-- H --

HANSON RD	TUNBRIDGE	0	0	2
HANSON RD	TUNBRIDGE	66	148	2,4
HAVELOK HILL RD	STRAFFORD	0	0	6,19
HOWE LN	TUNBRIDGE	0	0	17
HOWE LN	TUNBRIDGE	0	30	17
HOWE LN	TUNBRIDGE	0	35	17
HOWE LN	TUNBRIDGE	3	6	17
HOWE LN	TUNBRIDGE	76	93	17
HOYT HILL RD	TUNBRIDGE	0	0	15
HOYT HILL RD	TUNBRIDGE	2	76	14
HOYT HILL RD	TUNBRIDGE	241	258	15
HOYT HILL RD	TUNBRIDGE	0	95	14,15
HOYT HILL RD	TUNBRIDGE	0	188	15
HYDE RD	TUNBRIDGE	0	0	6
HYDE RD	RANDOLPH	0	310	6,42

-- J --

JIGGER HILL RD	TUNBRIDGE	15	16	20
JOHNSON CIR	TUNBRIDGE	14	96	16,17

-- K --

KELSEY MOUNTAIN RD	TUNBRIDGE	0	270	11
KELSEY MOUNTAIN RD	TUNBRIDGE	0	325	11
KELSEY MOUNTAIN RD	TUNBRIDGE	0	328	11,16
KELSEY MOUNTAIN RD	TUNBRIDGE	0	49	3,6,7
KELSEY MOUNTAIN RD	TUNBRIDGE	0	140	6
KELSEY MOUNTAIN RD	TUNBRIDGE	161	206	6,11
KIBLING HILL RD	STRAFFORD	112	198	6,10,11,19
KIBLING HILL RD	TUNBRIDGE	0	0	18
KIBLING HILL RD	TUNBRIDGE	0	0	19
KIBLING HILL RD	TUNBRIDGE	66	110	18,19
KIBLING HILL RD	TUNBRIDGE	142	156	6,19
KROVOSKI RD	TUNBRIDGE	0	12	3,14

-- L --

LARKIN RD	TUNBRIDGE	4	160	4,5,8

-- M --

MARY WHITE RD	TUNBRIDGE	3	24	1
MARY WHITE RD	TUNBRIDGE	42	51	1
MILL RD	ROYALTON	1755	2280	20
MILL RD	TUNBRIDGE	0	9	13
MOMSEN RD	RANDOLPH	0	0	1,8
MONARCH HILL RD	TUNBRIDGE	1	102	7,12,14
MONARCH HILL RD	TUNBRIDGE	218	234	7
MONARCH HILL RD	TUNBRIDGE	256	308	3,7
MONARCH HILL RD	TUNBRIDGE	132	168	7
MONARCH HILL RD	TUNBRIDGE	185	196	7
MOODY RD	TUNBRIDGE	0	0	15
MOODY RD	TUNBRIDGE	0	73	15
MOODY RD	TUNBRIDGE	0	73	15
MOODY RD	TUNBRIDGE	10	28	10,15
MORRILL RD	TUNBRIDGE	0	77	15
MOXLEY RD	TUNBRIDGE	0	0	2,21

-- N --

NEW BRIGHTON HILL RD	TUNBRIDGE	0	0	3,4

-- O --

ODONNELL RD	TUNBRIDGE	5	50	17
ORCHARD RD	TUNBRIDGE	19	80	10,15
ORDWAY RD	TUNBRIDGE	10	78	12

-- P --

PAINE RD	TUNBRIDGE	0	7	10
PHEASANT LN	ROYALTON	0	21	20
PHEASANT LN	TUNBRIDGE	1	8	20
POTASH HILL RD	TUNBRIDGE	3	144	13,14,18
POTASH HILL RD	TUNBRIDGE	185	210	18
POTASH HILL RD	TUNBRIDGE	230	243	18
POTASH HILL RD	TUNBRIDGE	255	302	18,21
POTASH HILL RD	TUNBRIDGE	354	360	21

-- Q --

QUARRY RD	TUNBRIDGE	0	79	5,10,24

-- R --

RECREATION RD	TUNBRIDGE	9	64	13,14
RIX RD	TUNBRIDGE	0	0	16
ROBINSON RD	STRAFFORD	0	0	10,19
RUSSELL RD	TUNBRIDGE	0	204	17
RUSSELL RD	TUNBRIDGE	4	140	17,20
RUSSELL RD	TUNBRIDGE	215	230	17
RUSSELL RD	TUNBRIDGE	256	288	17,20

-- S --

SARGENT DR	TUNBRIDGE	0	4	17
SAWYER HILL RD	TUNBRIDGE	0	55	15,21
SAWYER HILL RD	TUNBRIDGE	0	33	21
SHOP DR	TUNBRIDGE	0	37	2
SHORE DR	TUNBRIDGE	2	21	12,17
SPORN DR	TUNBRIDGE	0	9	10
SPRING RD	TUNBRIDGE	0	0	13
SPRING RD	TUNBRIDGE	0	6	13
SPRING RD	TUNBRIDGE	8	158	12,13
SPRING RD	TUNBRIDGE	200	211	7,12
SPRING RD	TUNBRIDGE	237	278	7
STONE HOUSE RD	TUNBRIDGE	0	2	10
STONE HOUSE RD	TUNBRIDGE	9	36	10
STRAFFORD RD	TUNBRIDGE	0	0	10
STRAFFORD RD	TUNBRIDGE	0	355	10
STRAFFORD RD	TUNBRIDGE	0	373	10
STRAFFORD RD	TUNBRIDGE	0	0	13
STRAFFORD RD	TUNBRIDGE	0	0	14
STRAFFORD RD	TUNBRIDGE	0	149	14
STRAFFORD RD	TUNBRIDGE	0	209	14
STRAFFORD RD	TUNBRIDGE	0	0	3,10
STRAFFORD RD	TUNBRIDGE	2	7	13
STRAFFORD RD	TUNBRIDGE	43	126	13,14
STRAFFORD RD	TUNBRIDGE	239	250	8,10,14
STRAFFORD RD	TUNBRIDGE	302	317	10
STRAFFORD RD	TUNBRIDGE	387	394	10
STRIDE RD	TUNBRIDGE	3	28	18
SWANSON DR	TUNBRIDGE	0	14	2
SWAYZE RD	TUNBRIDGE	0	56	15,19
SWAYZE RD	TUNBRIDGE	10	47	19

-- T --

TAYLOR RD	TUNBRIDGE	109	138	14
TAYLOR RD	TUNBRIDGE	109	138	14,18
TAYLOR RD	TUNBRIDGE	3	44	18
THE CROSSROAD	TUNBRIDGE	0	93	3
THE CROSSROAD	TUNBRIDGE	0	93	3,7
THE CROSSROAD	TUNBRIDGE	0	93	7
TOWN FARM RD	TUNBRIDGE	3	186	17,18
TUCKER BARN RD	TUNBRIDGE	0	25	12,17
TUNBRIDGE MOUNTAIN RD	TUNBRIDGE	0	0	3,33
TUNBRIDGE MOUNTAIN RD	TUNBRIDGE	13	32	3
TUNBRIDGE RD	RANDOLPH	48	864	3,33,34
TUTTLE RD	TUNBRIDGE	0	13	14

-- V --

VT ROUTE 110	CHELSEA	0	35	2,21
VT ROUTE 110	TUNBRIDGE	0	271	13
VT ROUTE 110	TUNBRIDGE	0	304	13
VT ROUTE 110	TUNBRIDGE	0	310	13
VT ROUTE 110	TUNBRIDGE	0	314	13
VT ROUTE 110	TUNBRIDGE	0	0	17
VT ROUTE 110	TUNBRIDGE	0	143	17
VT ROUTE 110	TUNBRIDGE	0	209	17
VT ROUTE 110	TUNBRIDGE	0	87	17,20
VT ROUTE 110	TUNBRIDGE	0	0	2
VT ROUTE 110	TUNBRIDGE	0	0	4
VT ROUTE 110	TUNBRIDGE	0	616	4,8
VT ROUTE 110	TUNBRIDGE	0	0	8
VT ROUTE 110	TUNBRIDGE	4	7	20
VT ROUTE 110	TUNBRIDGE	15	20	20
VT ROUTE 110	TUNBRIDGE	97	112	17
VT ROUTE 110	TUNBRIDGE	226	256	12,13,17
VT ROUTE 110	TUNBRIDGE	273	290	13

	Community	Low	High	Pages
VT ROUTE 110	TUNBRIDGE	292	300	13
VT ROUTE 110	TUNBRIDGE	318	341	13,14
VT ROUTE 110	TUNBRIDGE	385	420	8,9,14
VT ROUTE 110	TUNBRIDGE	457	500	9
VT ROUTE 110	TUNBRIDGE	507	570	8,9
VT ROUTE 110	TUNBRIDGE	634	642	4
VT ROUTE 110	TUNBRIDGE	693	754	2,4

-- W --

WARD HILL RD	TUNBRIDGE	0	131	11,12,16,17
WARD HILL RD	TUNBRIDGE	0	88	17
WARD HILL RD	TUNBRIDGE	2	38	17
WARD HILL RD	TUNBRIDGE	49	84	17
WARE DR	TUNBRIDGE	0	6	7
WELCH RD	TUNBRIDGE	0	0	5,10
WHALEN RD	TUNBRIDGE	2	42	3,33
WHALEN RD	RANDOLPH	2	27	33
WHITE RD	STRAFFORD	0	0	1
WHITNEY HILL RD	TUNBRIDGE	0	28	8,9
WHITNEY HILL RD	TUNBRIDGE	51	66	7,8
WHITNEY HILL RD	TUNBRIDGE	115	158	3,7
WHITNEY HILL RD	TUNBRIDGE	185	238	3,4
WHITNEY HILL RD	TUNBRIDGE	235	256	4
WILBUR FISK RD	TUNBRIDGE	0	2	14,18
WOLFE DR	TUNBRIDGE	0	6	8

-- Y --

YOUNG DR	TUNBRIDGE	3	10	17

Legend

ESITES

SITETYPE

- **COMMERCIAL
- **CULTURAL
- **EDUCATIONAL
- **GOVERNMENT
- **INDUSTRIAL
- **OTHER COMMERCIAL
- **PUBLIC GATHERING
- **UTILITY
- ABANDONED
- ACCESS POINT
- ACCESSORY BARN
- ACCESSORY BUILDING
- AIR SUPPORT / MAINTENANCE FACILITY
- AIR TRAFFIC CONTROL CENTER / COMMAND CENTER
- AIRPORT TERMINAL
- AMBULANCE SERVICE
- AUDITORIUM / CONCERT HALL / THEATER / OPERA HOUSE
- BANK
- BOAT RAMP / DOCK
- BORDER CROSSING
- BORDER PATROL
- BREWERY
- BUS STATION / DISPATCH FACILITY
- CAMP
- CAMPGROUND
- CEMETERY
- CITY / TOWN HALL
- COAST GUARD
- COLLEGE / UNIVERSITY
- COMMERCIAL CONSTRUCTION SERVICE
- COMMERCIAL FARM
- COMMERCIAL GARAGE
- COMMERCIAL W/RESIDENCE
- COMMUNICATION BOX
- COMMUNICATION TOWER
- COMMUNITY / RECREATION FACILITY
- CONDOMINIUM
- COURT HOUSE
- CUSTOMS SERVICE
- DAY CARE FACILITY
- DEVELOPMENT SITE
- EBS TOWER
- EMERGENCY PHONE / CALLBOX
- FAIR / EXHIBITION/ RODEO GROUNDS
- FERRY TERMINAL / DISPATCH FACILITY
- FIRE STATION
- FISH FARM / HATCHERY
- FITNESS FACILITY
- FOOD DISTRIBUTION CENTER
- GAS STATION
- GATED W/BUILDING
- GATED W/O BUILDING
- GOLF COURSE
- GRAVEL PIT / QUARRY / MINE
- GREENHOUSE / NURSERY
- GROCERY STORE
- HARBOR / MARINA
- HAZARDOUS MATERIALS FACILITY
- HAZARDOUS STORAGE FACILITY
- HEALTH CLINIC
- HELIPAD / HELIPORT / HELISPOT
- HISTORIC SITE / POINT OF INTEREST
- HOSPITAL / MEDICAL CENTER
- HOUSE OF WORSHIP
- HYDROELECTRIC FACILITY
- ICE ARENA
- INSTITUTIONAL RESIDENCE / DORM / BARRACKS
- LANDFILL
- LAW ENFORCEMENT
- LIBRARY
- LODGING B&B / HOTEL / MOTEL / INN
- LOOKOUT TOWER
- LUMBER MILL / SAW MILL
- MANUFACTURING FACILITY
- MOBILE HOME
- MORGUE
- MULTI-FAMILY DWELLING
- MUSEUM
- NATIONAL GUARD /
- NUCLEAR FACILITY
- NURSING HOME / LONG TERM CARE
- OFFICE BUILDING
- OIL / GAS FACILITY
- OTHER
- OTHER RESIDENTIAL
- OUTPATIENT CLINIC
- PARK AND RIDE / COMMUTER
- PHARMACY
- PICNIC AREA
- POST OFFICE
- PRISON / CORRECTIONAL FACILITY
- PRIVATE AND EXPRESS SHIPPING FACILITY
- PSAP
- PUBLIC BEACH
- PUBLIC TELEPHONE
- PUBLIC WATER SUPPLY INTAKE
- PUBLIC WATER SUPPLY WELL
- PUMP STATION
- RACE TRACK / DRAGSTRIP
- RAILROAD STATION
- RESIDENTIAL FARM
- REST STOP / ROADSIDE PARK
- RESTAURANT
- RETAIL FACILITY
- RV HOOKUP
- SCHOOL K / 12
- SEASONAL HOME
- SHOOTING RANGE
- SINGLE FAMILY DWELLING
- SKI AREA / ALPINE
- SOLAR FACILITY
- SPORTS ARENA /
- STATE CAPITOL
- STATE GARAGE
- STATE GOVERNMENT FACILITY
- STATE PARK
- STORAGE UNITS
- SUBSTATION
- SUGARHOUSE
- TEMPORARY STRUCTURE
- TOWN GARAGE
- TOWN OFFICE
- TRAILHEAD
- TRANSFER STATION
- UNKNOWN
- US FOREST FACILITY
- US GOVERNMENT FACILITY
- UTILITY POLE W/PHONE
- VETERINARY HOSPITAL / CLINIC
- VISITOR / INFORMATION CENTER
- WAREHOUSE
- WASTE / BIOMASS FACILITY
- WASTEWATER TREATMENT PLANT
- WATER TANK
- WATER TOWER
- WIND FACILITY / WIND TOWER
- YOUTH CAMP

Legend

Roads

- Interstate Highway
- US Highway
- State Highway
- County Highway
- Town Highway Class 1
- Town Highway Class 2
- Town Highway Class 3
- Town Highway Class 4
- Private
- Driveway
- Discontinued Road
- Legal Trail
- Ferry
- Military - no public access
- National Forest Highway
- State Forest Highway
- Proposed
- Unknown
- Driveways

Hydrants

- Drafting Site
- Dry Hydrant
- Municipal Hydrant
- Pressurized Hydrant

Townline

Emergency Service Zones

FootPrints

- Airport
- Alpine Trail Easiest
- Alpine Trail Intermediate
- Alpine Trail Advanced
- Alpine Trail Expert
- Alpine Glade Marked
- Alpine Glade Not Marked
- Golf Course
- Quarry
- Shopping Center

ESN 408
ROYALTON VSP
EAST RANDOLPH FD
WHITE RIVER VALLEY AMB
RANDOLPH

ESN 181
ROYALTON VSP
CHELSEA FD
FIRST BRANCH AMB
CHELSEA

ESN 343
ROYALTON VSP
TUNBRIDGE FD
FIRST BRANCH AMB
TUNBRIDGE

ESN 492
ROYALTON VSP
EAST RANDOLPH FD
SOUTH ROYALTON RESCUE-TUNBRIDGE

DICKERMAN RD
CAMP RD
PARKER DR
CHELSEA LINE RD
CHELSEA MOUNTAIN RD
MOMSEN RD
ANGELL RD
GLEN RD
MOXLEY DR
DANOLI FARM DR
DICKERMAN HILL RD
SWANSON DR
MARY WHITE RD
SHOP DR

2883 2909 3222 3032 3400 3398 357 3400 3330
16 346 14 14 7 332 328
314 306 304 30 26 45 8 17 9 3
2179 90 1915 1835 1926 1800 401
21 260 8 3 18 24 27 42 51 44
233 223 219 218 9 1 183 168

Page 1
Page 2
Page 3
Page 4

Page 1 Date: 4/1/2016 1 in = 780 feet

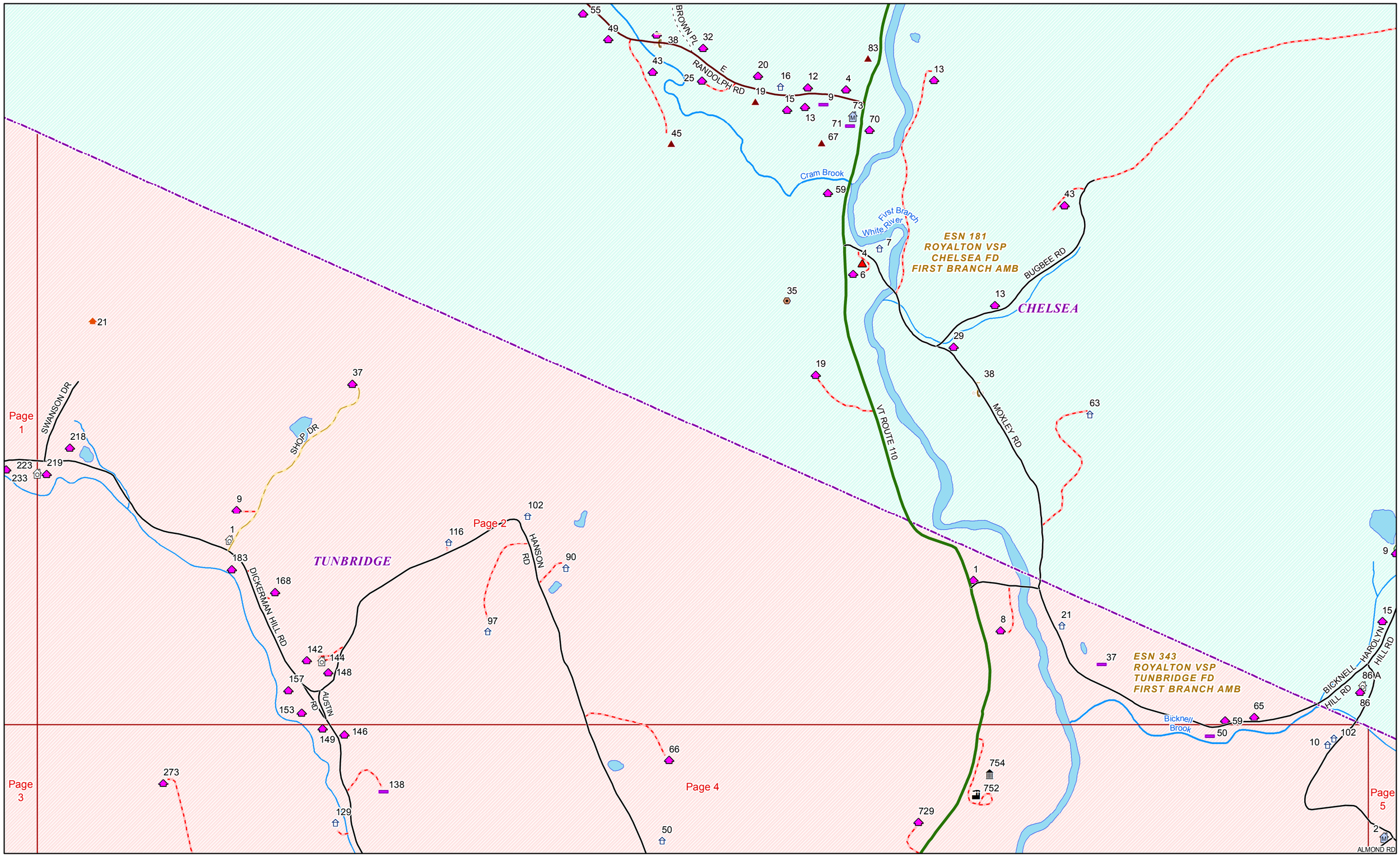

Date: 4/1/2016

1 in = 795 feet

Page 1

Page 2

Page 3

Page 4

Page 7

Page 8

1193

58

BLAISDELL DR

CHELSEA MOUNTAIN RD

35

0

253

RANDOLPH

527

634

2

4

KROVOSKI RD

12

EDSON RD

ESN 408
ROYALTON VSP
EAST RANDOLPH FD
WHITE RIVER VALLEY AMB

ESN 492
ROYALTON VSP
EAST RANDOLPH FD
SOUTH ROYALTON RESCUE-TUNBRIDGE

TUNBRIDGE

40

42

34

27

26

WHALEN RD

803

715

777

TUNBRIDGE RD

864

2

32

TUNBRIDGE MOUNTAIN RD

13

16

KELSEY MOUNTAIN RD

19

MONARCH HILL RD

308

306

301

256

SPRING'RD.

234

ESN 343
ROYALTON VSP
TUNBRIDGE FD
FIRST BRANCH AMB

44

42

41

0

0

NEW BRIGHTON HILL RD

17

241

235

216

WHITNEY HILL RD

199

197

198

210

208

206

185

24

9

THE CROSSROAD

169

158

146

136

Page 3 Date: 4/1/2016 1 in = 792 feet

Page 1
Page 2
Page 3
Page 4
Page 5
Page 7
Page 8
Page 10

CHELSEA
TUNBRIDGE
NEW BRIGHTON HILL RD
WHITNEY HILL RD
DICKERMAN HILL RD
HANSON RD
BICKNELL HILL RD
ALMOND RD
VT ROUTE 110
LARKIN RD
DURKEE RD
Bicknell Brook
First Branch White River
Dickerman Brook

ESN 343
ROYALTON VSP
TUNBRIDGE FD
FIRST BRANCH AMB

153 149 146 138 129 273 241 271 98 252 235 254 236 256 234 238 216 210 208 206 59 51 29 66 50 754 752 729 715 713 704 693 695 681 669 653 651 649 643 642 641 634 20 12 616 27 26 19 13 594 59 65 50 10 102 2 11 23 17 19 141 105 113 117 120 79 80

Page 4 Date: 4/1/2016 1 in = 798 feet

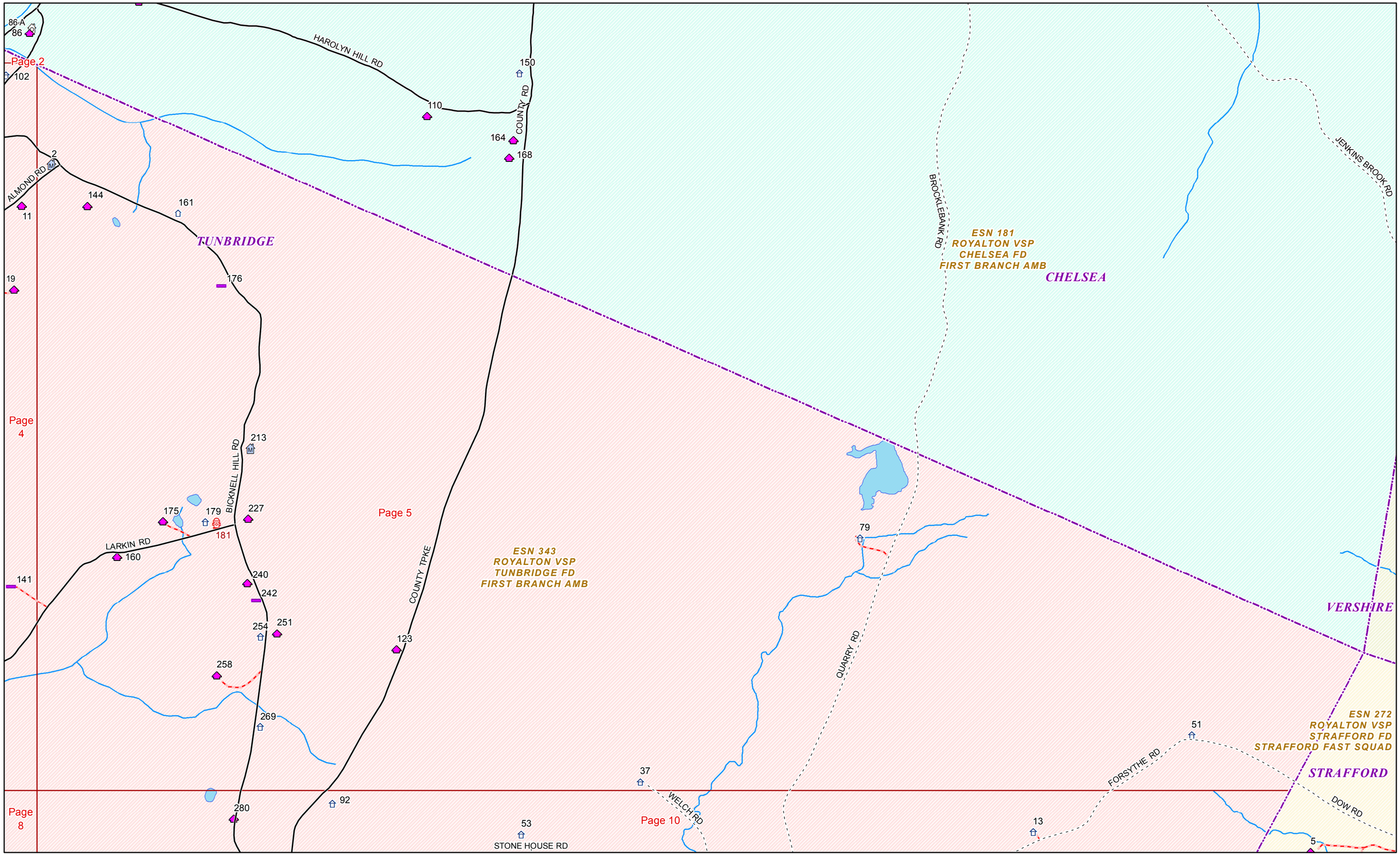

Date: 4/1/2016

1 in = 880 feet

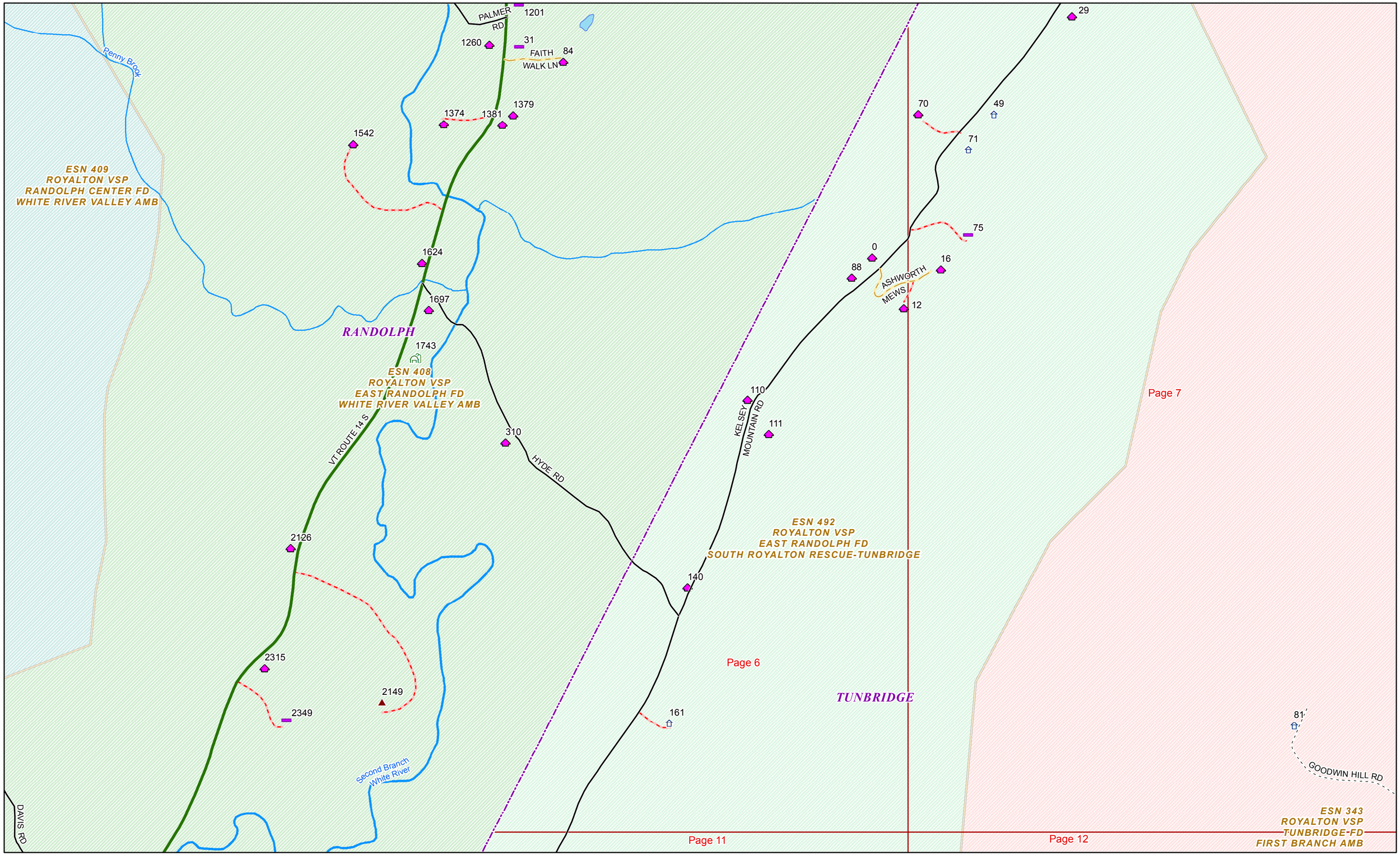

Date: 4/1/2016

1 in = 701 feet

RANDOLPH

ESN 408
ROYALTON VSP
EAST RANDOLPH FD
WHITE RIVER VALLEY AMB

ESN 492
ROYALTON VSP
EAST RANDOLPH FD
SOUTH ROYALTON RESCUE-TUNBRIDGE

ESN 343
ROYALTON VSP
TUNBRIDGE FD
FIRST BRANCH AMB

TUNBRIDGE

KELSEY MOUNTAIN RD
ASHWORTH MEWS
SPRING RD
GOULD RD
THE CROSSROAD
MONARCH HILL RD
FARNHAM DR
BENNETT DR
WHITNEY HILL RD
JWARE DR
GOODWIN HILL RD

Page 3
Page 4
Page 6
Page 7
Page 8
Page 11
Page 12
Page 14

Date: 4/1/2016

1 in = 798 feet

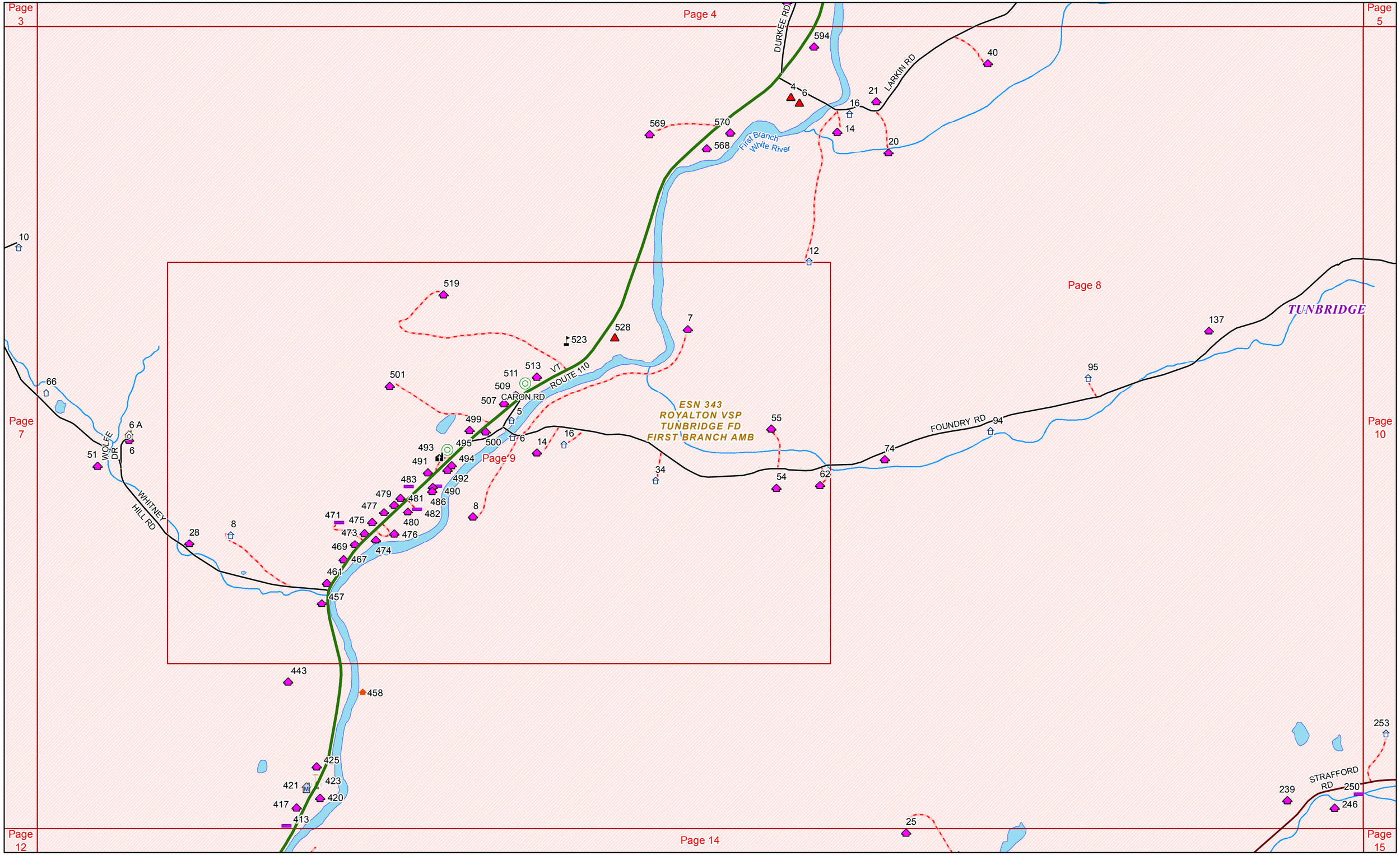

Date: 4/1/2016

1 in = 798 feet

519
523
528
12
7
513
511
501
509
507
VT ROUTE 110
CARON RD
5
499
500
6
55
16
14
495
493
494
491
492
ESN 343
ROYALTON VSP
TUNBRIDGE FD
FIRST BRANCH AMB
TUNBRIDGE
FOUNDRY RD
34
54
62
483
488
490
486
481
479
480
482
477
475
471
473
476
474
469
467
8
28
WHITNEY HILL RD
461
457
First Branch White River
Page 9
Page 8

Date: 4/1/2016

1 in = 399 feet

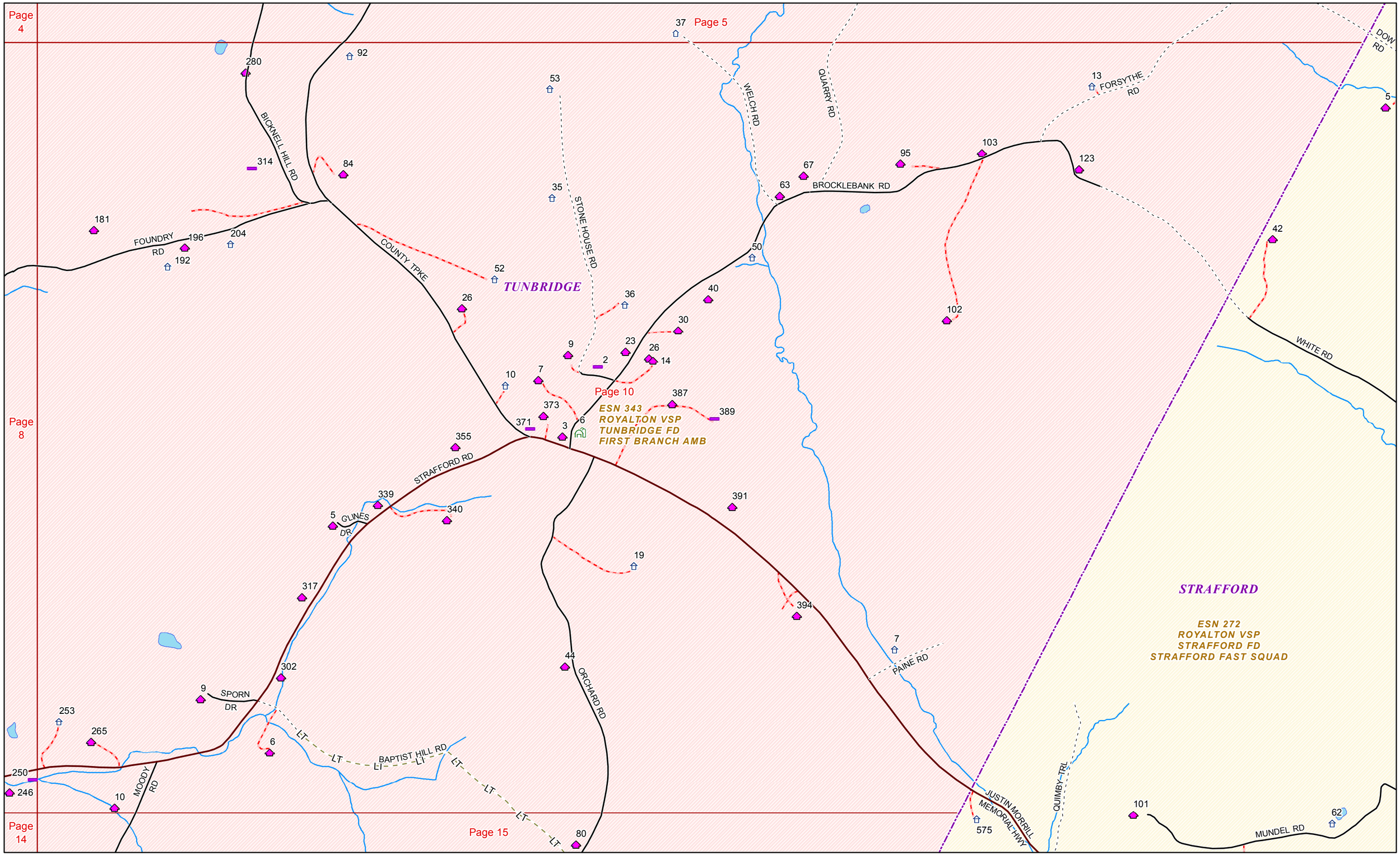

Page 10 Date: 4/1/2016 1 in = 831 feet

Page 6

Page 7

TUNBRIDGE

ESN 343
ROYALTON VSP
TUNBRIDGE FD
FIRST BRANCH AMB

RED MAPLE LN
190
2322
DAVIS RD
99
129
206
3675
2925
395
DUGOUT RD
405
229
219
3115
30
16
VT ROUTE 14 S
3286
227
ESN 408
ROYALTON VSP
EAST RANDOLPH FD
WHITE RIVER VALLEY AMB
RANDOLPH
3352
235
17
SOUTH RANDOLPH RD
3605
3679
3438
3580
246
3514
3455
3529
Second Branch White River
3695
3577
3517
Peak Brook
3567
ESN 492
ROYALTON VSP
EAST RANDOLPH FD
SOUTH ROYALTON RESCUE-TUNBRIDGE
Page 11
270
Page 12
KELSEY MOUNTAIN RD
ESN 572
ROYALTON VSP
TUNBRIDGE FD
SOUTH ROYALTON RESCUE-TUNBRIDGE
1192
1144
FALLS HILL RD
146
4125
303
WARD HILL RD
4129
CLAY WIGHT RD
328
325
Page 16
Page 17

Page 11

Date: 4/1/2016

1 in = 792 feet

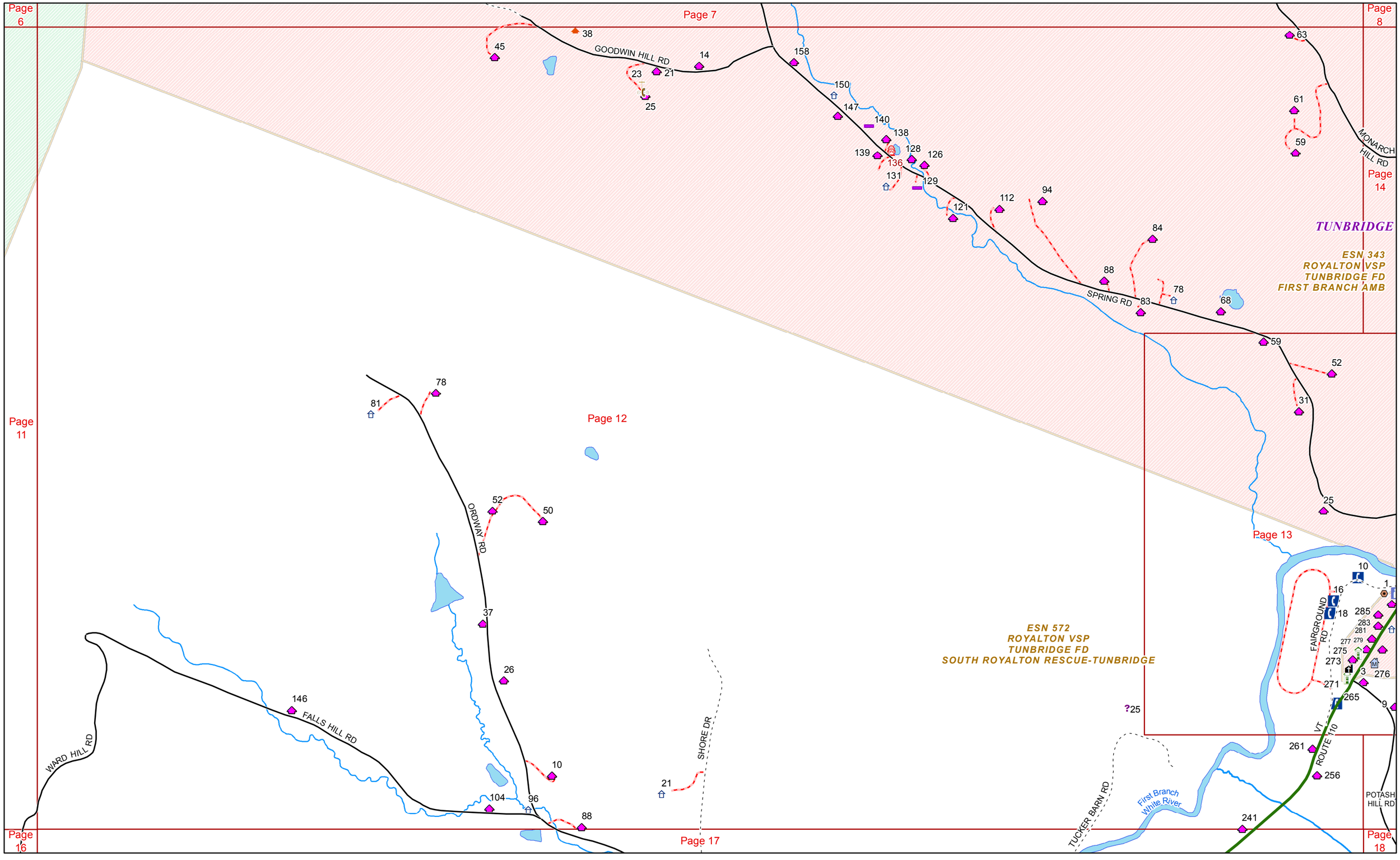

Page 12 Date: 4/1/2016 1 in = 798 feet

Page 12
Page 14
Page 13

59
52
31
24
47
49
55
43
RECREATION RD
STRAFFORD RD
9
341
339
335
331
329
325
9
SPRING RD
MILL RD
25
8
6
311
313
314
310
318
5
7
2
308
110
VT ROUTE
304
306
302
299
300
289
297
292
288
290
287
285
286
283
284
281
279
280
277
275
276
273
271
3
10
1
16
18
FAIRGROUND RD
First Branch White River
265
9
POTASH HILL RD
TUCKER BARN RD
58
54
48
DREW RD
26
107

TUNBRIDGE

ESN 343
ROYALTON VSP
TUNBRIDGE FD
FIRST BRANCH AMB

ESN 572
ROYALTON VSP
TUNBRIDGE FD
SOUTH ROYALTON RESCUE-TUNBRIDGE

Date: 4/1/2016

1 in = 399 feet

Page 7
Page 8
Page 10
Page 12
Page 13
Page 14
Page 15
Page 17
Page 18
Page 19

TUNBRIDGE

ESN 343
ROYALTON VSP
TUNBRIDGE FD
FIRST BRANCH AMB

ESN 572
ROYALTON VSP
TUNBRIDGE FD
SOUTH ROYALTON RESCUE-TUNBRIDGE

MONARCH HILL RD
RECREATION RD
VT ROUTE 110
DREW RD
TUTTLE RD
STRAFFORD RD
1 COUTU CT
CHESTER DR
HOYT HILL RD
SPRING RD
MILL RD
FAIRGROUND RD
POTASH HILL RD
WILBUR FISK RD
TAYLOR RD

Date: 4/1/2016

1 in = 798 feet

Page 8

Page 10

Page 14

Page 15

Page 18

Page 19

STRAFFORD RD

CHESTER DR

MOODY RD

BAPTIST HILL RD

ORCHARD RD

QUIMBY TRL

JUSTIN MORRILL MEMORIAL HWY

MORRILL RD

HOYT HILL RD

TAYLOR RD

SWAYZE RD

LT

209

10

18

20

26

28

41

9

21

73

80

575

101

51

55

59

77

186

188

241

258

64

95

ESN 343
ROYALTON VSP
TUNBRIDGE FD
FIRST BRANCH AMB

TUNBRIDGE

ESN 572
ROYALTON VSP
TUNBRIDGE FD
SOUTH ROYALTON RESCUE-TUNBRIDGE

ESN 272
ROYALTON VSP
STRAFFORD FD
STRAFFORD FAST SQUAD

STRAFFORD

Date: 4/1/2016

1 in = 792 feet

Page 11

Page 12

Page 16

Page 17

Page 20

VT-ROUTE 14 S

KELSEY MOUNTAIN RD

CLAY WIGHT RD

GIFFORD HILL RD

CLAY WHITE HILL RD

SARGENT DR

WARD HILL RD

JOHNSON CIR

GAGE RD

HIDDEN GLEN RD

POST FARM RD

GEE HILL RD

CLARKSVILLE RD

RIX RD

ESN 408
ROYALTON VSP
EAST RANDOLPH FD
WHITE RIVER VALLEY AMB

ESN 492
ROYALTON VSP
EAST RANDOLPH FD
SOUTH ROYALTON RESCUE-TUNBRIDGE

ESN 464
ROYALTON VSP
BETHEL FD
WHITE RIVER VALLEY AMB

ESN 335
ROYALTON VSP
SOUTH ROYALTON FD
SOUTH ROYALTON RESCUE-ROYALTON

ESN 572
ROYALTON VSP
TUNBRIDGE FD
SOUTH ROYALTON RESCUE-TUNBRIDGE

RANDOLPH

TUNBRIDGE

BETHEL

ROYALTON

Page 16 Date: 4/1/2016 1 in = 791 feet

Page 11
Page 12
Page 14
Page 16
Page 17
Page 18
Page 20
Page 21

ESN 572
ROYALTON VSP
TUNBRIDGE FD
SOUTH ROYALTON RESCUE-TUNBRIDGE

ORDWAY RD
SHORE DR
FALLS HILL RD
DARRON DR
TUCKER BARN RD
HOWE LN
TOWN FARM RD
VT ROUTE 110
CUSHMAN RD
BELKNAP BROOK RD
ODONNELL RD
YOUNG DR
RUSSELL RD
CLARKSVILLE RD
WARD HILL RD
SARGENT DR
JOHNSON CIR
First Branch White River
Farnham Branch
TUNBRIDGE
ROYALTON

Date: 4/1/2016
1 in = 798 feet

Page 12
Page 14
Page 15
Page 17
Page 19
Page 20
Page 21

35
37
95
103
111
113
131
125
129
120
104
144
94
WILBUR FISK RD
2
POTASH HILL RD
TAYLOR RD
44
185
187
189
62
Farnham Branch
99
TOWN FARM RD
119
96
ESN 572
ROYALTON VSP
TUNBRIDGE RD
SOUTH ROYALTON RESCUE-TUNBRIDGE
Page 18
210
3
77
83
KIBLING HILL RD
66
162
186
230
235
243
88
86
13
11
260
255
GILLEY RD
271
272
62
BELKNAP BROOK RD
28
22
282
280
91
102
101
134
3
STRIDE RD
292
106
142
6
302
TUNBRIDGE

Date: 4/1/2016
1 in = 798 feet

TUNBRIDGE

Page 14

Page 15

Page 18

Page 19

Page 21

TAYLOR RD

SWAYZE RD

FRYE RD

WETMORE RD

HAVELOK HILL RD

KIBLING HILL RD

GILLEY RD

ROBINSON RD

MORSE RD

Farnham Branch

STRAFFORD

ESN 272
ROYALTON VSP
STRAFFORD FD
STRAFFORD FAST SQUAD

ESN 572
ROYALTON VSP
TUNBRIDGE FD
SOUTH ROYALTON RESCUE-TUNBRIDGE

Page 19 Date: 4/1/2016 1 in = 792 feet

Page 16
Page 17
Page 18
Page 20
Page 21

CLARKSVILLE RD
WARD HILL RD
BELKNAP BROOK RD
RUSSELL RD
BUTTON HILL RD
HAPPY HOLLOW RD
RIX RD
MILL RD
BOLES RD
AMELL LN
VT ROUTE 110
TOWN HWY 93
PHEASANT LN
PEPPERELL RD
JIGGER HILL RD
First Branch White River

ESN 572
ROYALTON VSP
TUNBRIDGE FD
SOUTH ROYALTON RESCUE-TUNBRIDGE

ESN 335
ROYALTON VSP
SOUTH ROYALTON FD
SOUTH ROYALTON RESCUE-ROYALTON

ROYALTON

TUNBRIDGE

Date: 4/1/2016

1 in = 797 feet

Page 17

TUNBRIDGE

Page 18

Page 19

Page-20

Page 21

142
3
6
302
106
108
165
BELKNAP BROOK RD
ROBINSON RD
190
Tunbridge Trout Pond
31
83
89
192
POTASH HILL RD
33
SAWYER HILL RD
61
74
114
125
129
BUTTON HILL RD
163
150
44
40
128
147
354
360
ESN 572
ROYALTON VSP
TUNBRIDGE FD
SOUTH ROYALTON RESCUE-TUNBRIDGE
201
213
158
166
169
359
215
211
210
1387
1376
1389
184
203
1374
152
182
1377
DAIRY HILL RD
55
200
1370
1368
1360
1367
1353
1346
1347
119
PEPPERELL RD
228
80
77
71
ESN 272
ROYALTON VSP
STRAFFORD FD
STRAFFORD FAST SQUAD
STRAFFORD
ROYALTON
ESN 335
ROYALTON VSP
SOUTH ROYALTON FD
SOUTH ROYALTON RESCUE-ROYALTON
2975
2975
2907
2948
2887
2892

Date: 4/1/2016

1 in = 952 feet