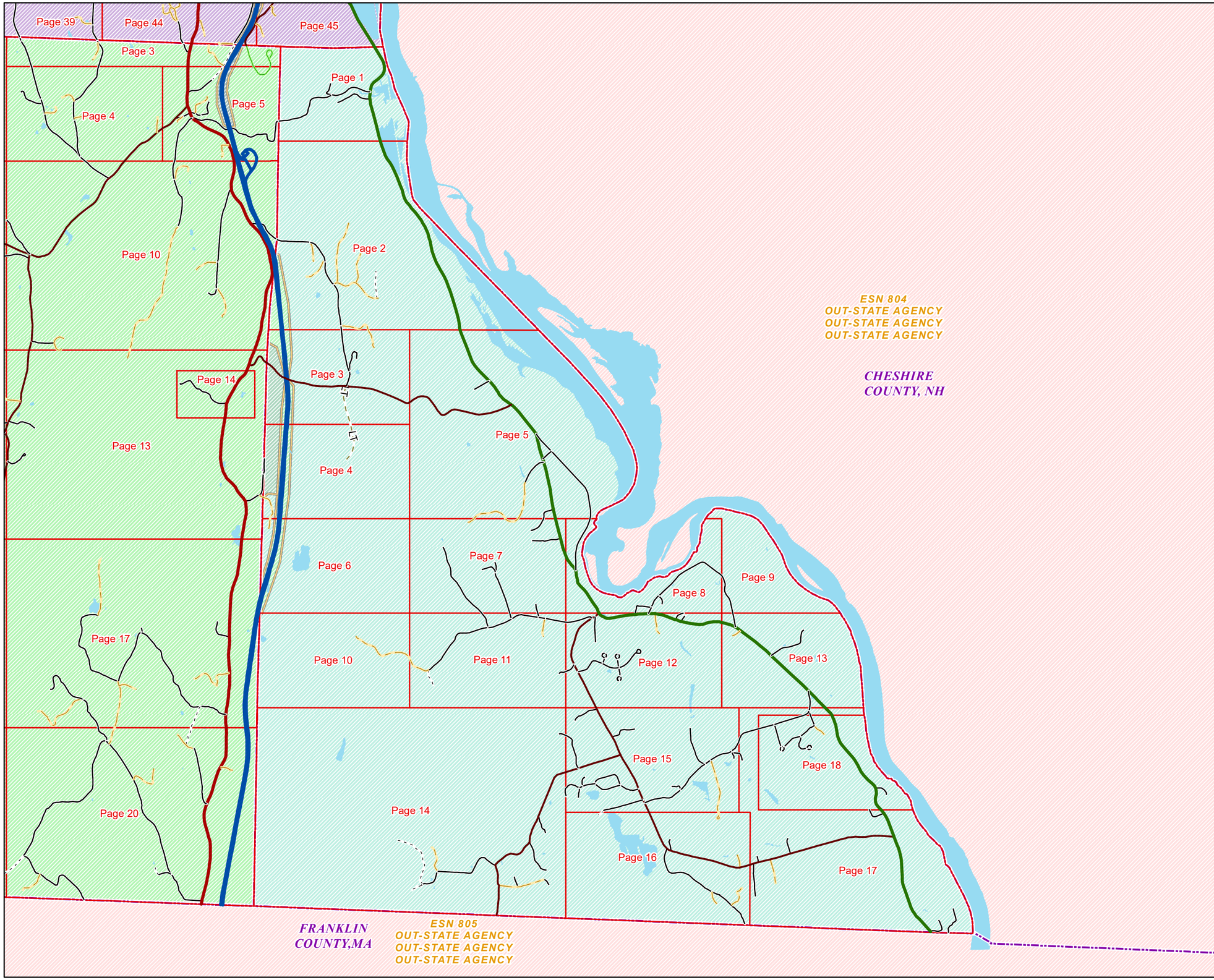

VERMONT

E9-1-1 MapBook

Vernon

E9-1-1 MapBook with GIS Data

Use constraints: The 9-1-1 related data layers (Esites, Landmarks, Roads, Driveways, Footprints, Atlas Sheets, ESZ, etc.) were developed and designed for Enhanced 9-1-1 purposes only. The user should understand that the nature of the Enhanced 9-1-1 data layers means they are never complete. **Each municipal government is responsible for maintenance of the E9-1-1 database.**Other data (non-E9-1-1 related) used in the Vermont E9-1-1 MapBook is acquired from the Vermont Center for Geographic Information (VCGI) (vcgi.vermont.gov) and local Regional Planning Commissions.

Disclaimer:
This Vermont E9-1-1 MapBook and GIS data is for general reference only. Data layers that appear on the map may or may not be accurate, current or otherwise reliable. The E9-1-1 Board and the State of Vermont make no representations of any kind, including but not limited to the warranties of merchantability or fitness for a particular use, not are any such warranties to be implies with respect to the GIS data and MapBook.

For Questions/Updates:
Contact VT Enhanced 9-1-1 Board:
Phone: 802-828-4911
Email: e911.info@vermont.gov
Website: e911.vermont.gov

6/16/2016

Legend

Roads

- Interstate Highway
- US Highway
- State Highway
- County Highway
- Town Highway Class 1
- Town Highway Class 2
- Town Highway Class 3
- Town Highway Class 4
- Private
- Driveway
- Discontinued Road
- Legal Trail
- Ferry
- Military - no public access
- National Forest Highway
- State Forest Highway
- Proposed
- Unknown

Townline

AtlasSheets

Lakes

Rivers

Emergency Service Zones

Hydrants

- Drafting Site
- Dry Hydrant
- Municipal Hydrant
- Pressurized Hydrant

FootPrints

- Airport
- Alpine Trail Easiest
- Alpine Trail Intermediate
- Alpine Trail Advanced
- Alpine Trail Expert
- Alpine Glade Marked
- Alpine Glade Not Marked
- Golf Course
- Quarry
- Shopping Center

Named Roads

-- A --

	Community	Low	High	Pages
AD BROOKS RD	VERNON	1	72	11
ALLISON LN	VERNON	1	64	15
ALLISON LN	VERNON	65	160	14,15
ASPEN LN	VERNON	1	44	14

-- B --

	Community	Low	High	Pages
BASIN RD	VERNON	1	418	14
BEECH HILL RD	VERNON	1	28	14
BEMIS RD	VERNON	1	140	5,7
BLODGETT RD	VERNON	1	184	13
BREEZY ACRES DR	VERNON	0	0	16
BREEZY ACRES DR	VERNON	1	232	15,16
BREEZY ACRES DR	VERNON	233	250	16
BROAD BROOK RD	GUILFORD	789	1692	1
BROAD BROOK RD	VERNON	1	430	1
BROOKSIDE DR	VERNON	1	45	15
BURROWS RD	VERNON	1	46	5

-- C --

	Community	Low	High	Pages
CENTRAL PARK RD	VERNON	1	336	12
CHRISTINE CT	VERNON	1	40	15
COUNTRY LN	VERNON	1	26	17
CRESTWOOD ESTS	VERNON	1	76	11,12
CRYSTAL SPRINGS DR	VERNON	1	52	16
CUSHING LOT RD	VERNON	1	198	2

-- D --

	Community	Low	High	Pages
DUNKLEE DR	VERNON	1	132	17

-- E --

	Community	Low	High	Pages
EDGEWOOD DR	VERNON	1	54	7,11

-- F --

	Community	Low	High	Pages
FAIRMAN RD	VERNON	1	380	7,11
FLETCHER DR	VERNON	1	44	12
FORRETT DR	VERNON	1	104	15
FORT BRIDGMAN RD	VERNON	1	240	1
FORT BRIDGMAN RD	VERNON	241	1478	1,2,5
FORT BRIDGMAN RD	VERNON	1479	2068	5
FORT BRIDGMAN RD	VERNON	2069	2192	5,7
FORT BRIDGMAN RD	VERNON	2193	2334	7
FORT BRIDGMAN RD	VERNON	2533	2872	12
FORT BRIDGMAN RD	VERNON	2873	3098	12,13
FORT BRIDGMAN RD	VERNON	3099	3486	13
FORT BRIDGMAN RD	VERNON	3487	3970	13,17,18
FORT BRIDGMAN RD	VERNON	3971	4082	17,18
FORT BRIDGMAN RD	VERNON	4083	4602	17
FOX HILL RD	VERNON	1	62	17,18
FRANKLIN RD	GUILFORD	750	1000	2
FRANKLIN RD	VERNON	1	62	3
FRANKLIN RD	VERNON	64	244	2,3
FRANKLIN RD	VERNON	246	418	2
FRANKLIN RD	VERNON	420	620	2
FRANKLIN RD	VERNON	622	748	2

-- G --

	Community	Low	High	Pages
GOVERNOR HUNT RD	VERNON	1	638	5
GREENWAY DR	VERNON	1	94	12

-- H --

	Community	Low	High	Pages
HAPPY HL	VERNON	1	54	16
HEMLOCK RD	VERNON	1	186	14
HERVE DR	VERNON	1	77	2
HICKORY HOLLOW RD	VERNON	1	178	14,15
HOMESTEAD WAY	VERNON	1	60	18
HONEY BRIM RD	VERNON	1	112	14
HOUGHTON HILL RD	VERNON	1	102	17
HUBBARD RD	VERNON	1	68	5
HUCKLE HILL RD	VERNON	1	176	15
HUCKLE HILL RD	VERNON	177	448	14,15
HUCKLE HILL RD	VERNON	449	936	14

-- I --

	Community	Low	High	Pages
INTERSTATE 91 N	GUILFORD	5086	6662	2
INTERSTATE 91 N	VERNON	1	1008	3,4,6
INTERSTATE 91 N	VERNON	1009	1428	2,3
INTERSTATE 91 S	GUILFORD	171087	172698	2
INTERSTATE 91 S	VERNON	1	394	2,3
INTERSTATE 91 S	VERNON	395	1364	3,4,6

-- L --

	Community	Low	High	Pages
LAUREL LEDGES	VERNON	1	268	2
LILLIS PASTURE RD	VERNON	1	310	3,4
LILY POND RD	VERNON	1	164	15
LILY POND RD	VERNON	165	192	15,16
LINDY RD	VERNON	1	24	15
LOWRY RD	VERNON	1	62	4

-- M --

	Community	Low	High	Pages
MARY DR	VERNON	1	40	13
MEADOW RD	VERNON	1	94	18

-- N --

	Community	Low	High	Pages
NEWTON HLS	VERNON	1	164	15
NEWTON RD	VERNON	1	82	13,17
NEWTON RD	VERNON	83	230	17,18
NEWTON RD	VERNON	231	448	15,17,18
NEWTON RD	VERNON	449	870	15

-- O --

	Community	Low	High	Pages
OAK CT	VERNON	1	78	12
OLD DEPOT RD	VERNON	1	88	17
OLD FARM RD	VERNON	1	102	15
OX CART RD	VERNON	1	144	1

-- P --

	Community	Low	High	Pages
PECK RD	VERNON	1	114	5
PECK RD	VERNON	115	500	5,7
PINE RDG	VERNON	1	90	12
PLAIN RD	VERNON	1	48	16
POND RD	VERNON	1	284	12
POND RD	VERNON	285	450	12,15
POND RD	VERNON	451	872	15
POND RD	VERNON	873	1076	15,16
POND RD	VERNON	1077	1378	16
POND RD	VERNON	1379	1434	16,17
POND RD	VERNON	1435	2012	17
POPLAR LN	VERNON	1	86	12
PRINCESSES LN	VERNON	1	148	4,6

-- R --

	Community	Low	High	Pages
RAILROAD STATION RD	VERNON	95	206	17
RIDGE RD	VERNON	1	110	2
RINFRET DR	VERNON	1	114	7
ROCKY LEDGE CT	VERNON	1	68	7
RONDEAU WAY	VERNON	1	28	12

-- S --

	Community	Low	High	Pages
SAK RD	VERNON	1	198	7,11
SAK RD	VERNON	199	242	7
SARTWELL RD	VERNON	1	64	17
SCOTT RD	VERNON	1	486	16
SHIRLEY DR	VERNON	1	42	15
SILVER LN	VERNON	1	330	15
SKILLINGS RD	VERNON	1	102	16
SKYLINE DR	VERNON	1	206	2,3
SOUTHERN HEIGHTS DR	VERNON	1	130	18
SOUTHWARD DR	VERNON	1	74	11
STEBBINS RD	VERNON	1	28	12
STEBBINS RD	VERNON	85	618	9,13
STEEP HILL LN	VERNON	1	66	1
STONEBRIDGE RD	VERNON	1	74	14
STONEY ACRES RD	VERNON	1	118	3
SUNSET HILL RD	VERNON	1	132	2

-- T --

	Community	Low	High	Pages
T BIRD DR	VERNON	1	84	12
TOWN FOREST RD	VERNON	1	248	14
TYLER HILL RD	GUILFORD	1	100	3
TYLER HILL RD	VERNON	1	726	3,5
TYLER HILL RD	VERNON	727	1074	3

-- U --

	Community	Low	High	Pages
U TURN	VERNON	1	8	3

-- V --

	Community	Low	High	Pages
VALLEY VIEW DR	VERNON	1	78	17,18
VERNON ESTATES DR	VERNON	1	6	15
VERNON ESTATES DR	VERNON	7	68	15,17
VICTORIA DR	VERNON	1	108	2

-- W --

	Community	Low	High	Pages
WASHBURN WAY	VERNON	1	102	12
WEST RD	VERNON	1	194	11,12
WEST RD	VERNON	195	744	11
WEST RD	VERNON	745	1086	10,11
WHEELER RD	VERNON	1	142	14
WHITE TAIL DR	VERNON	1	56	18
WOODLAND RD	VERNON	1	204	18

Generated by GeoLynx® DMS

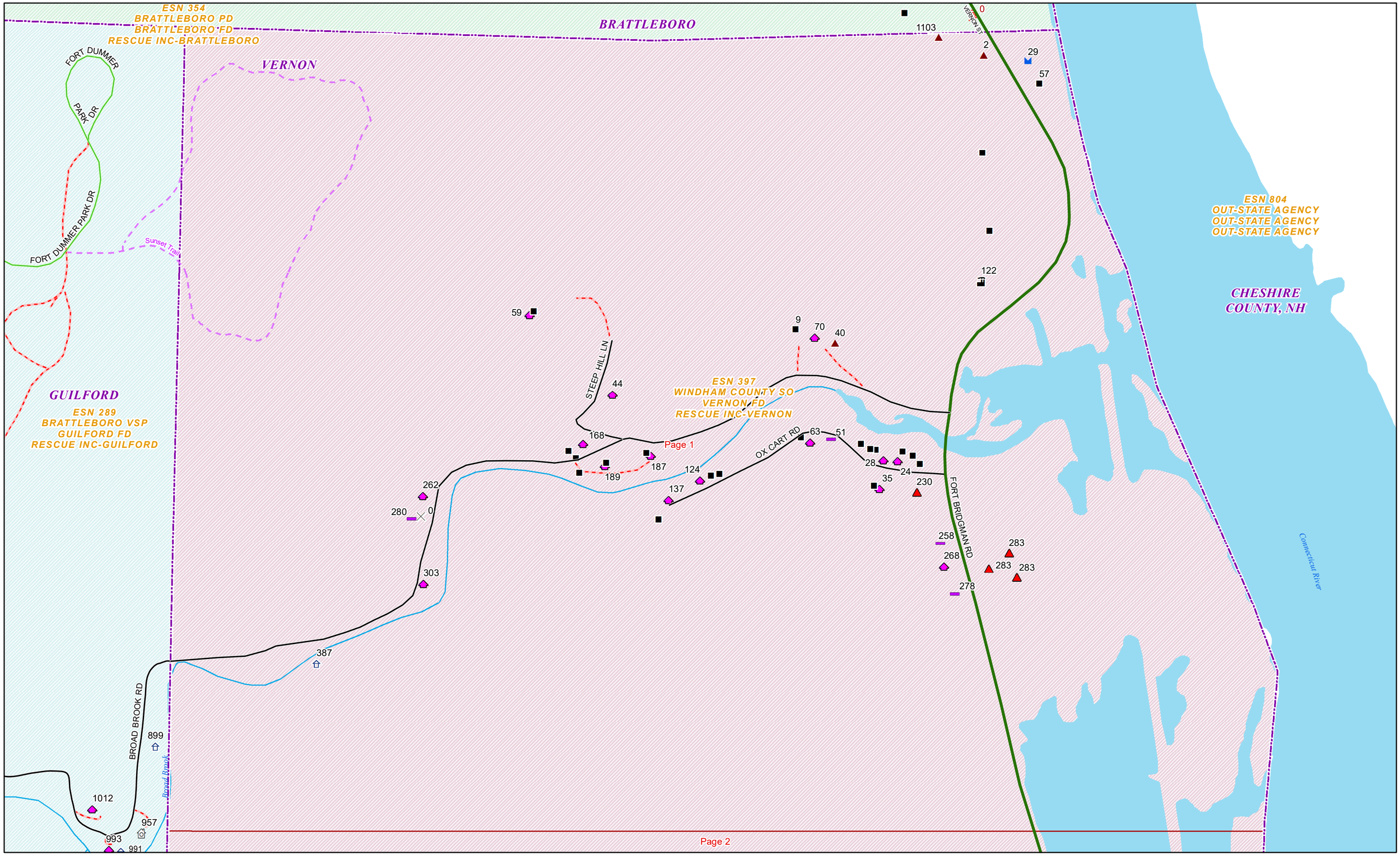

Page 1 Date: 6/16/2016 1 in = 398 feet

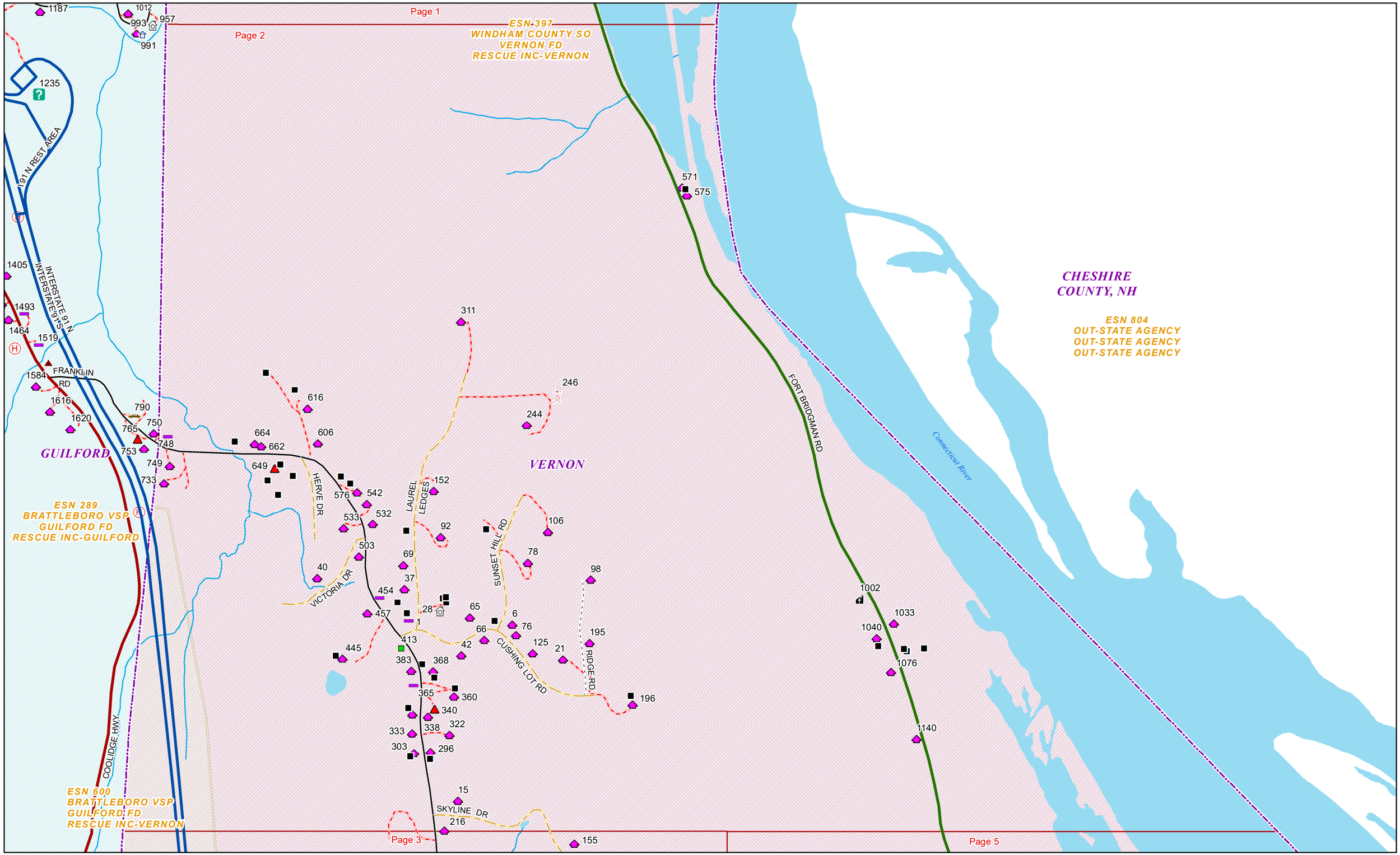

Page 2

Date: 6/16/2016

1 in = 793 feet

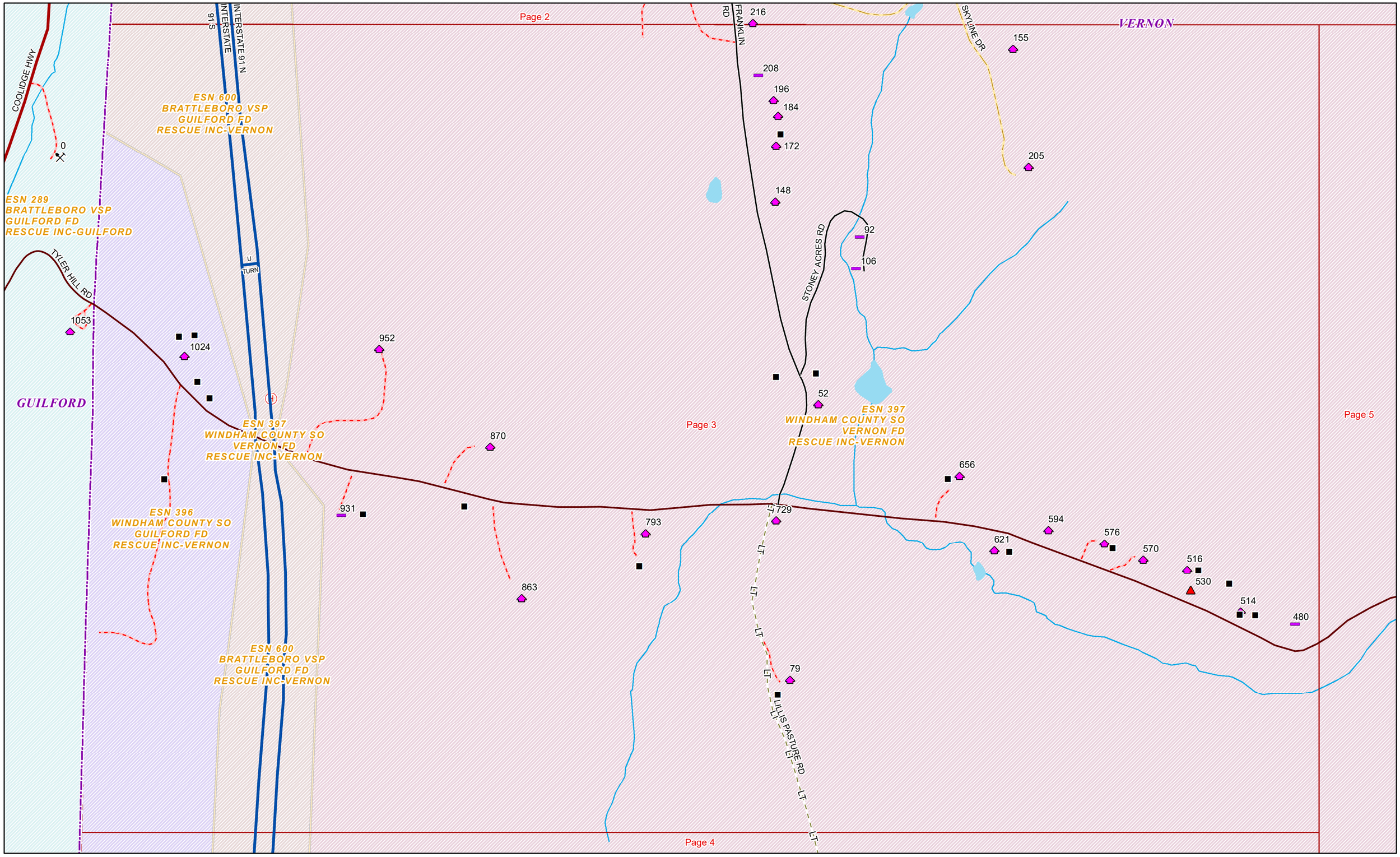

Page 3 Date: 6/16/2016 1 in = 397 feet

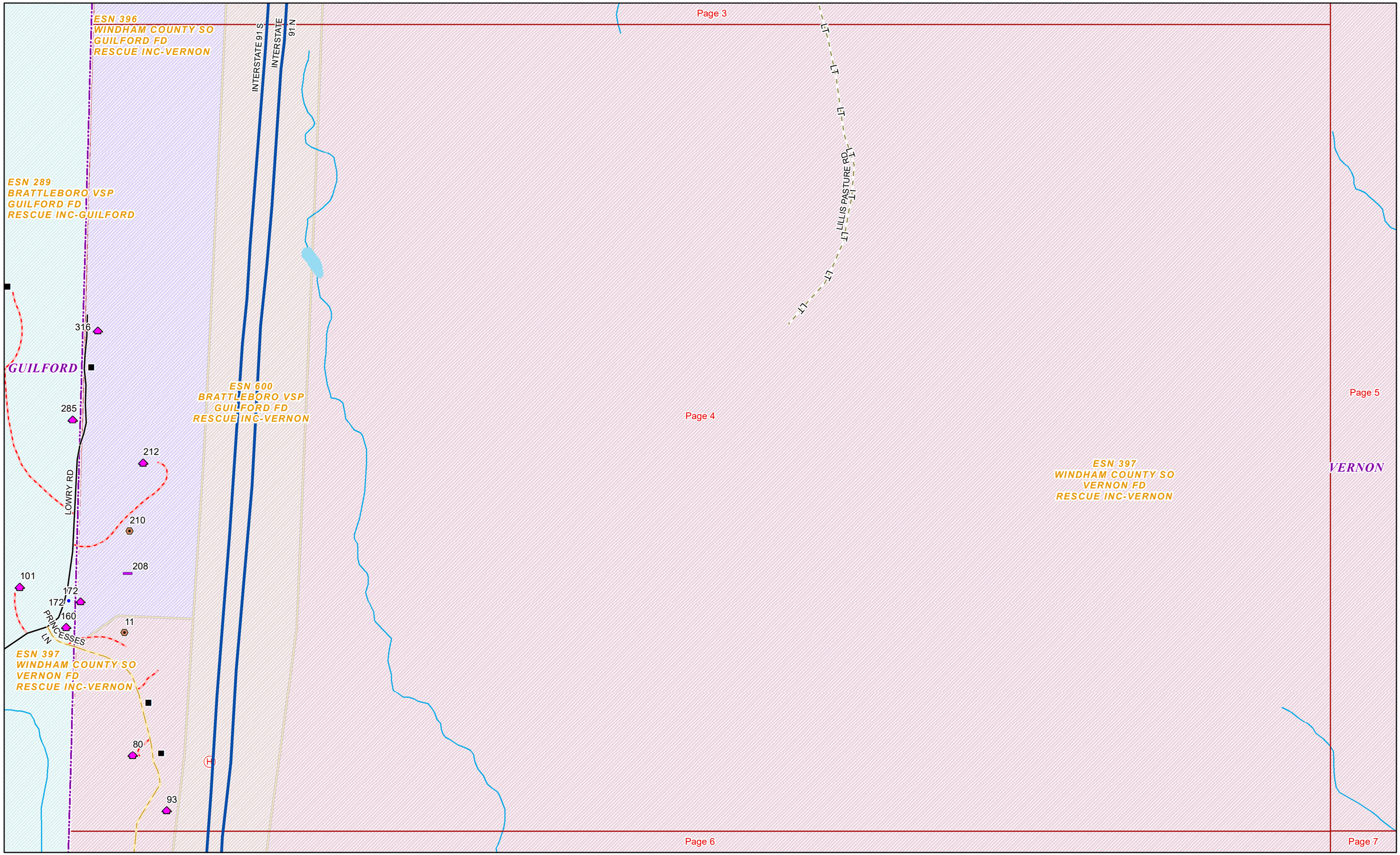

Date: 6/16/2016

1 in = 397 feet

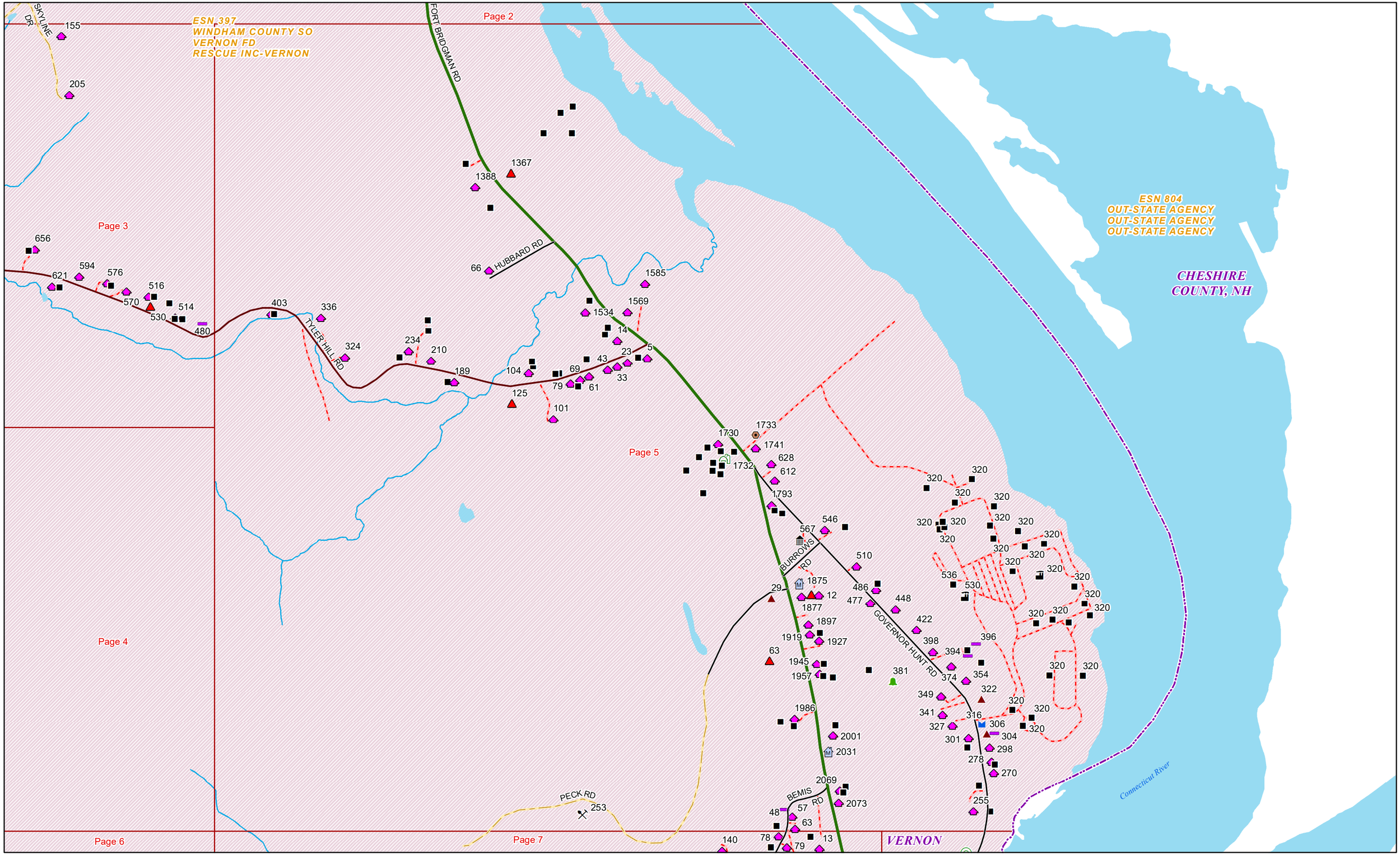

Page 5 Date: 6/16/2016 1 in = 793 feet

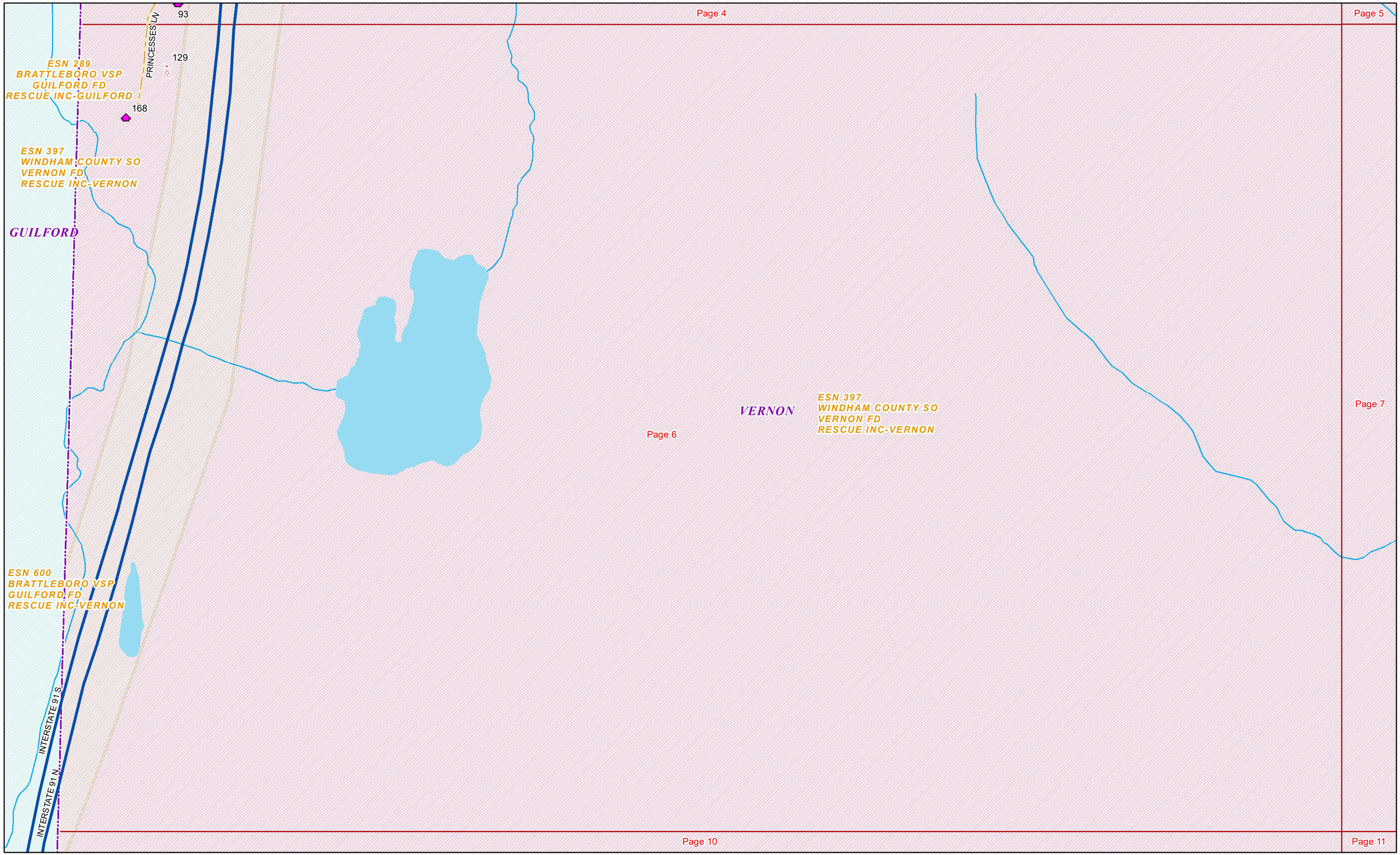

Page 6 Date: 6/16/2016 1 in = 397 feet

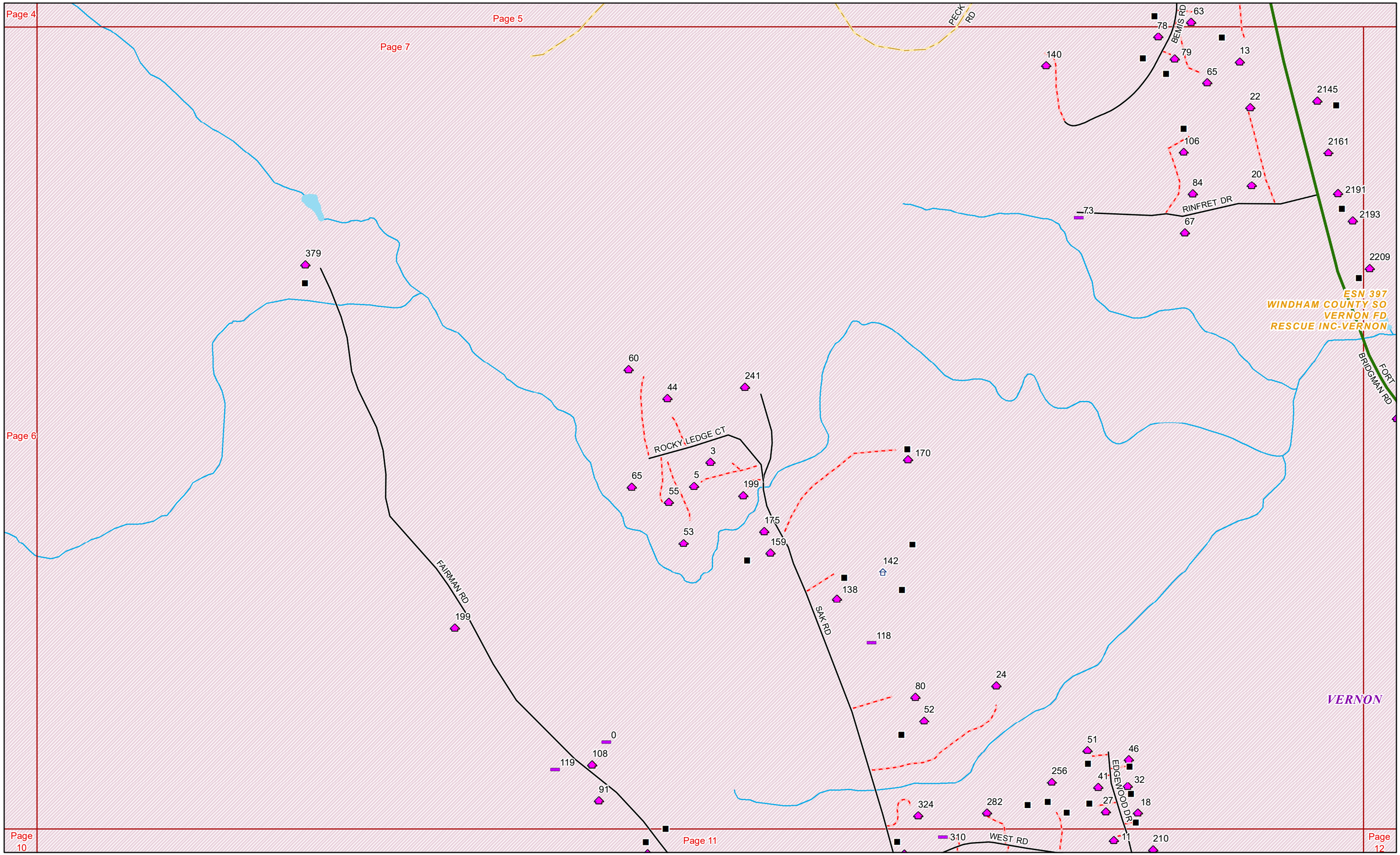

Page 7 Date: 6/16/2016 1 in = 399 feet

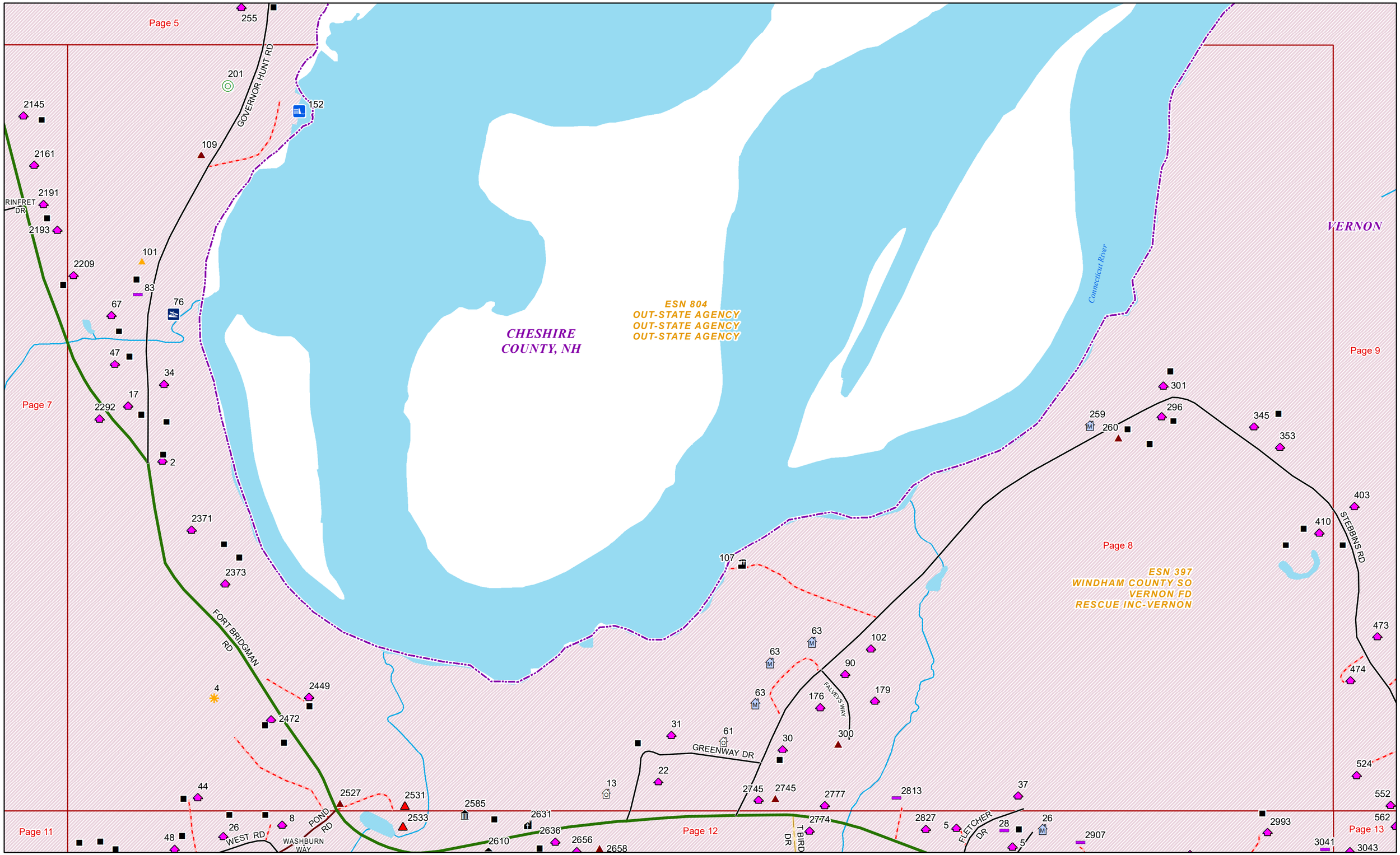

Page 8 Date: 6/16/2016 1 in = 418 feet

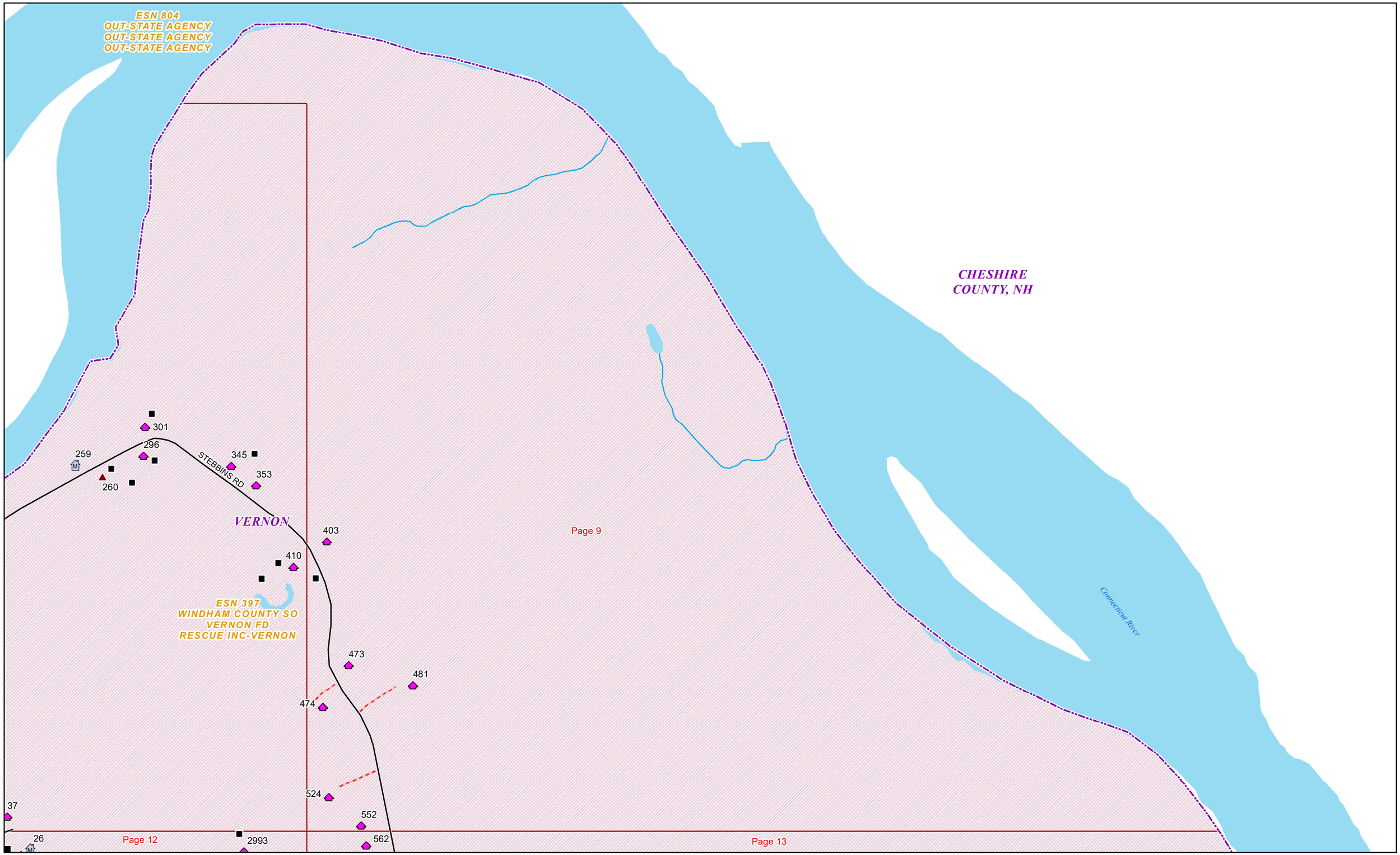

Page 9

Date: 6/16/2016

1 in = 440 feet

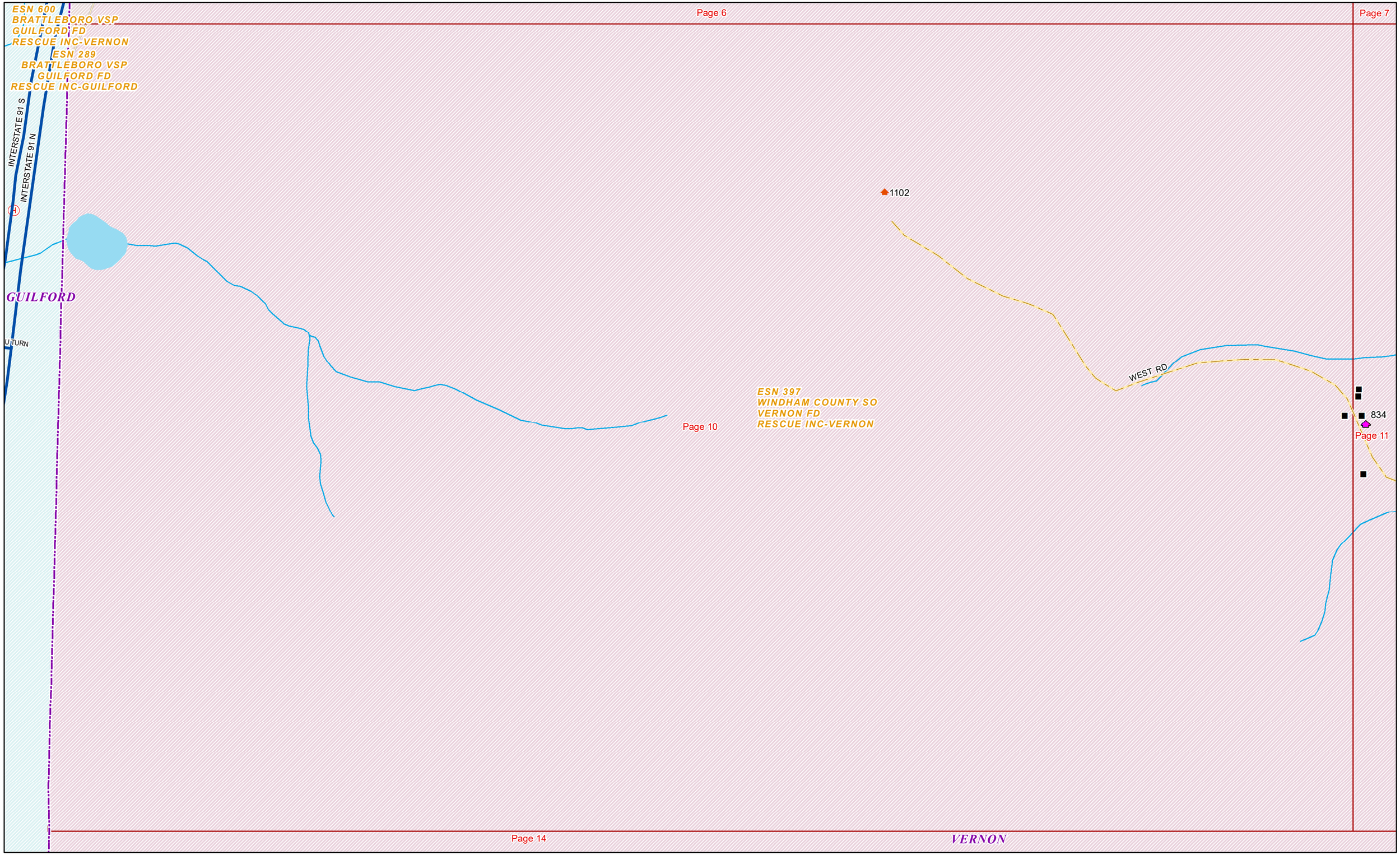

Date: 6/16/2016

1 in = 397 feet

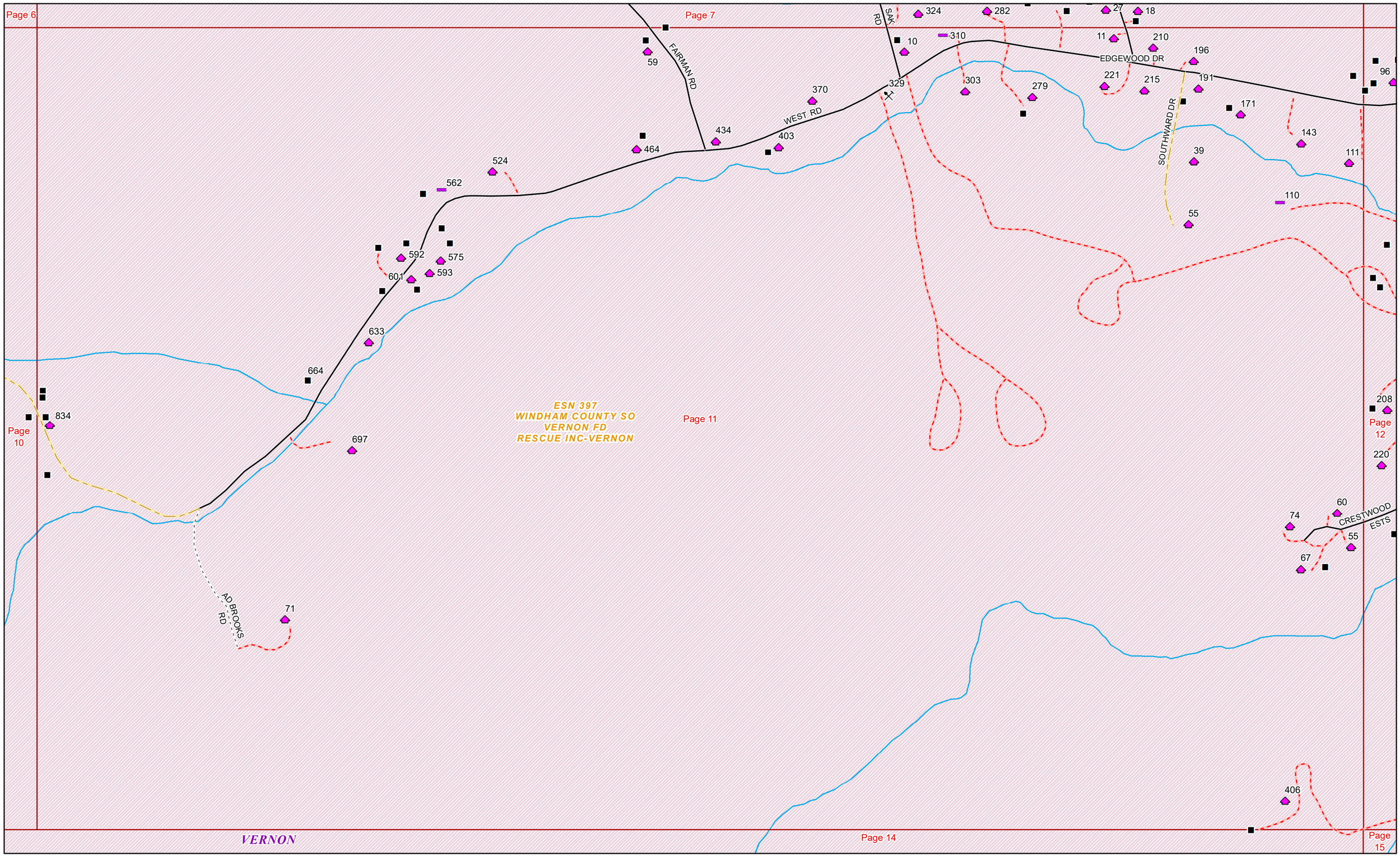

Page 11 Date: 6/16/2016 1 in = 399 feet

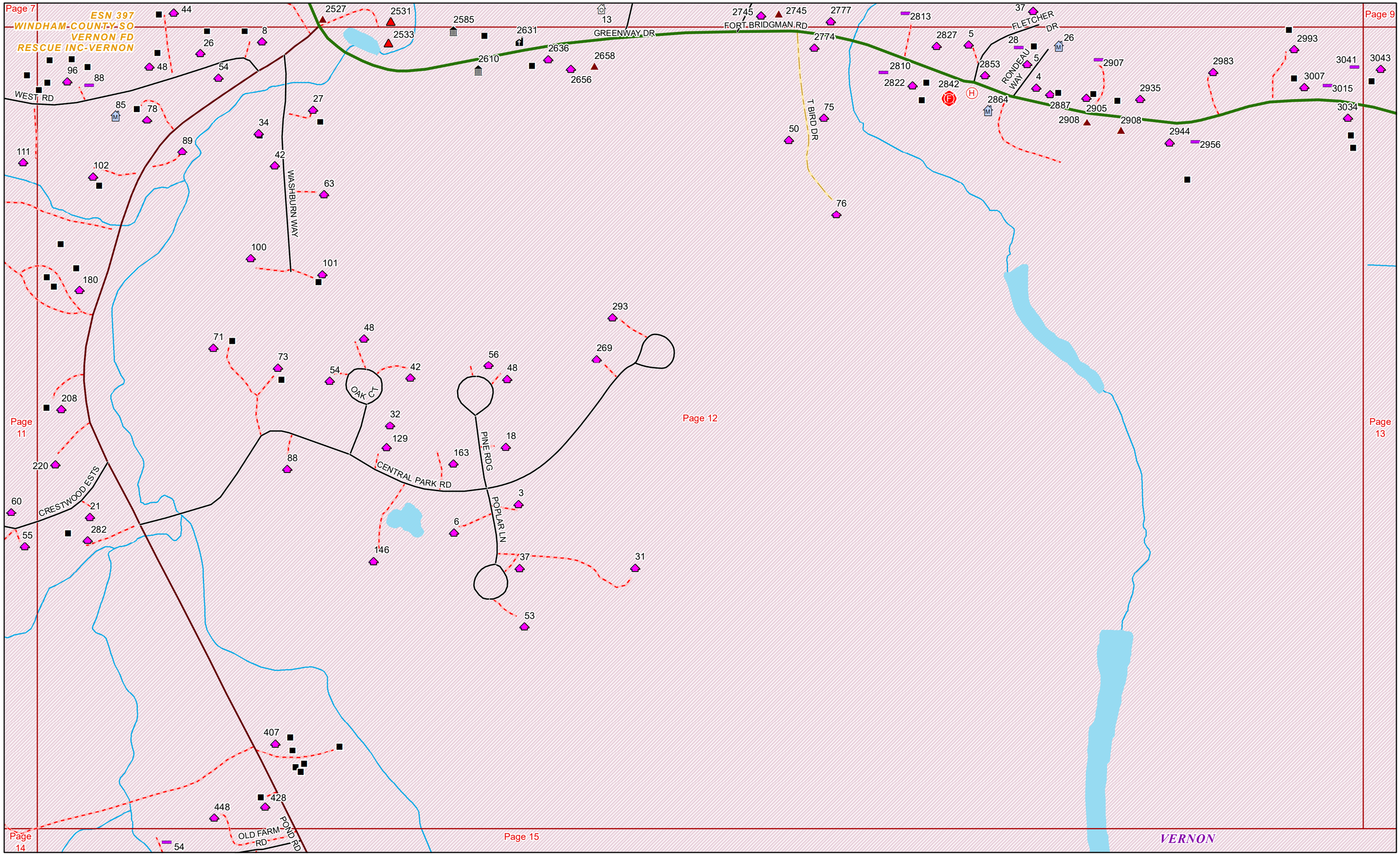

Page 12 Date: 6/16/2016 1 in = 399 feet

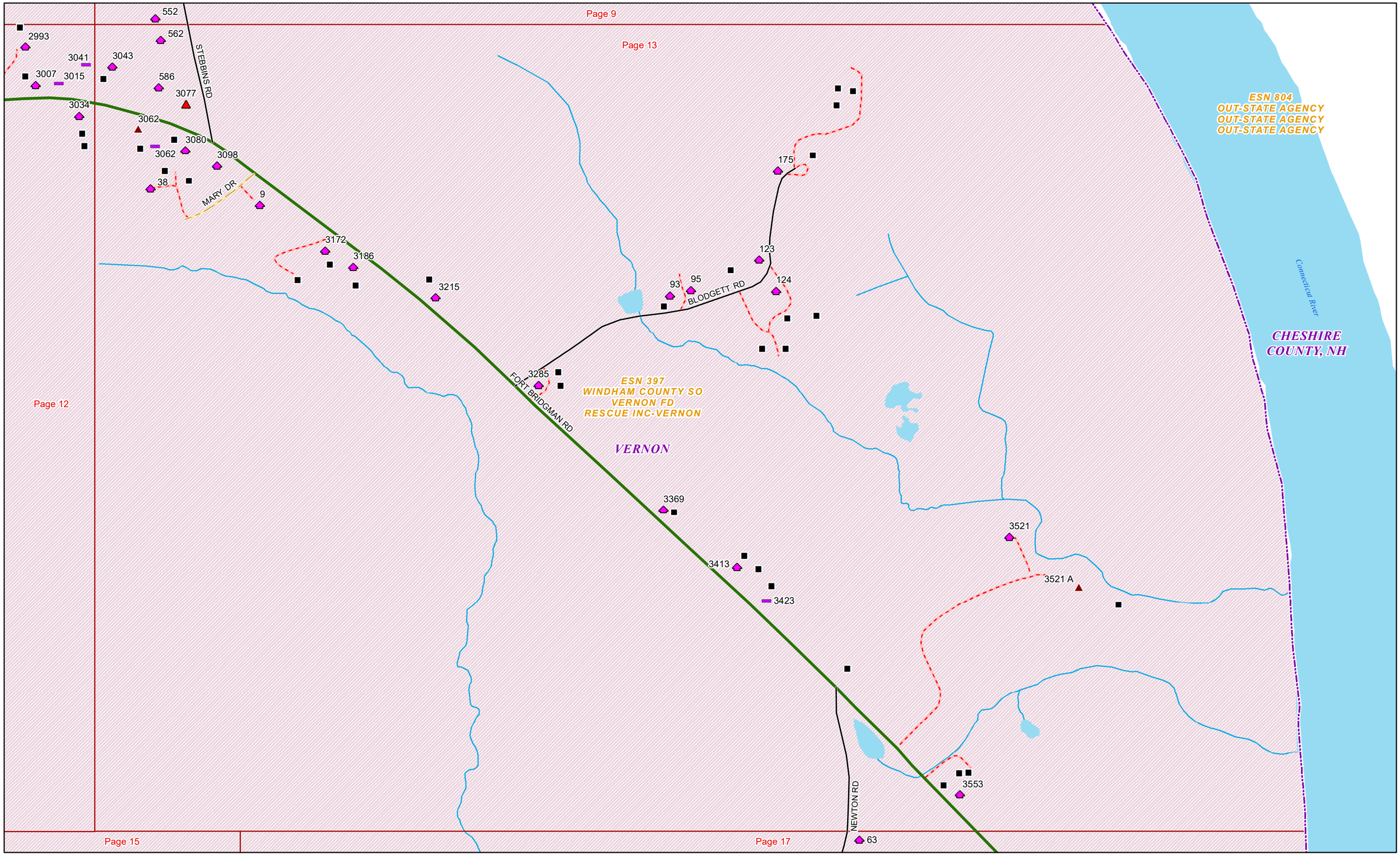

Page 13 Date: 6/16/2016 1 in = 397 feet

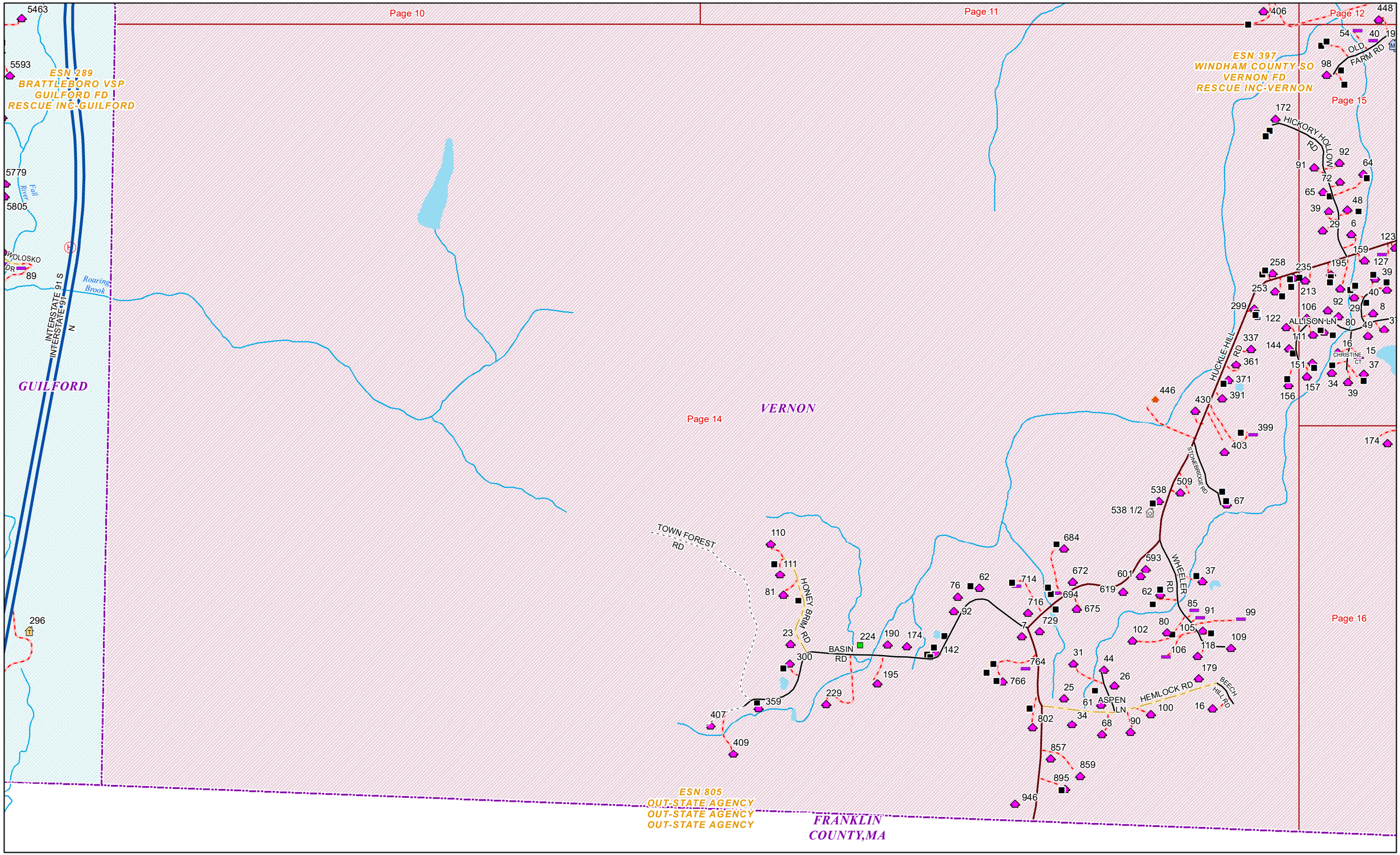

Page 14 Date: 6/16/2016 1 in = 884 feet

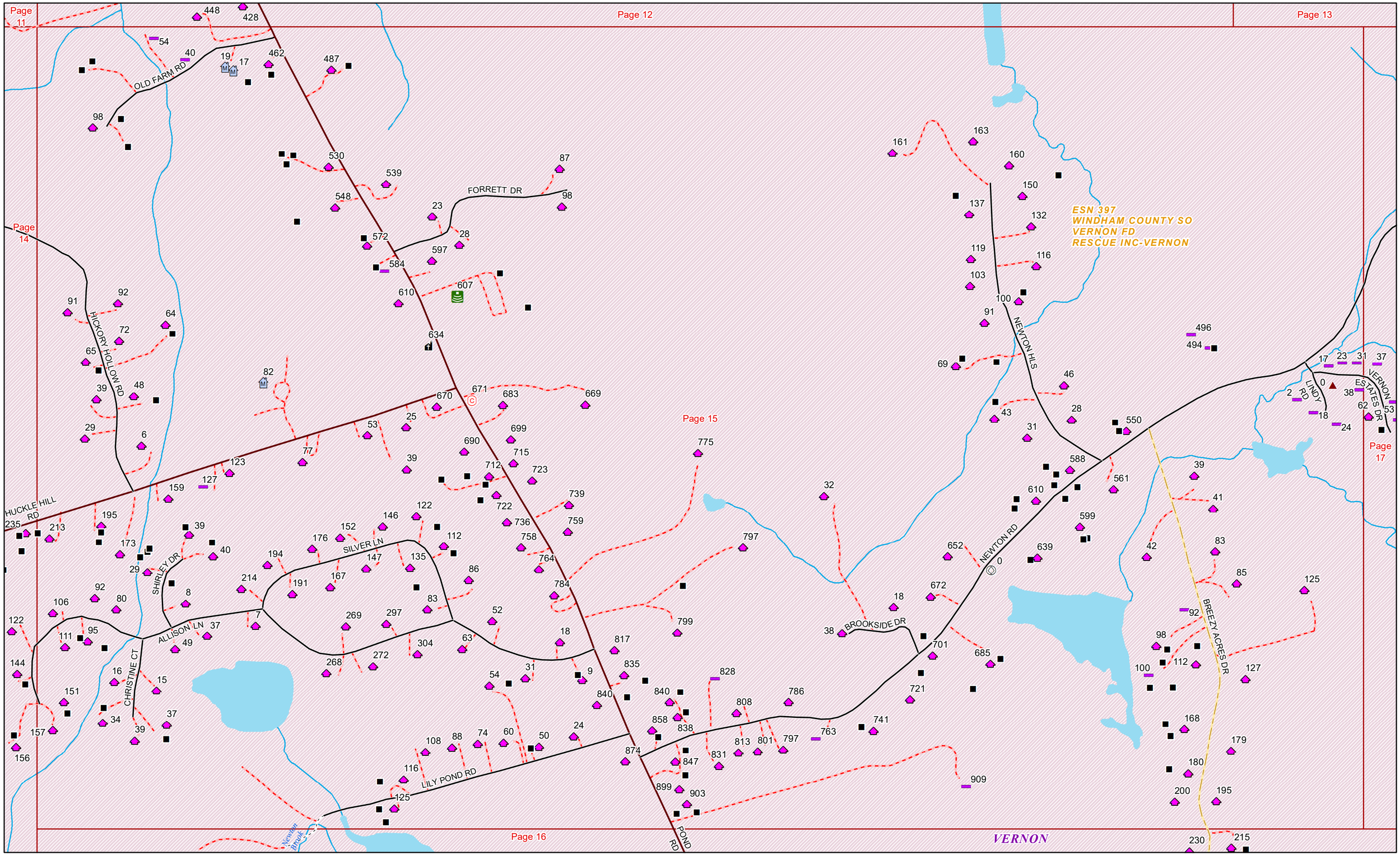

Date: 6/16/2016

1 in = 443 feet

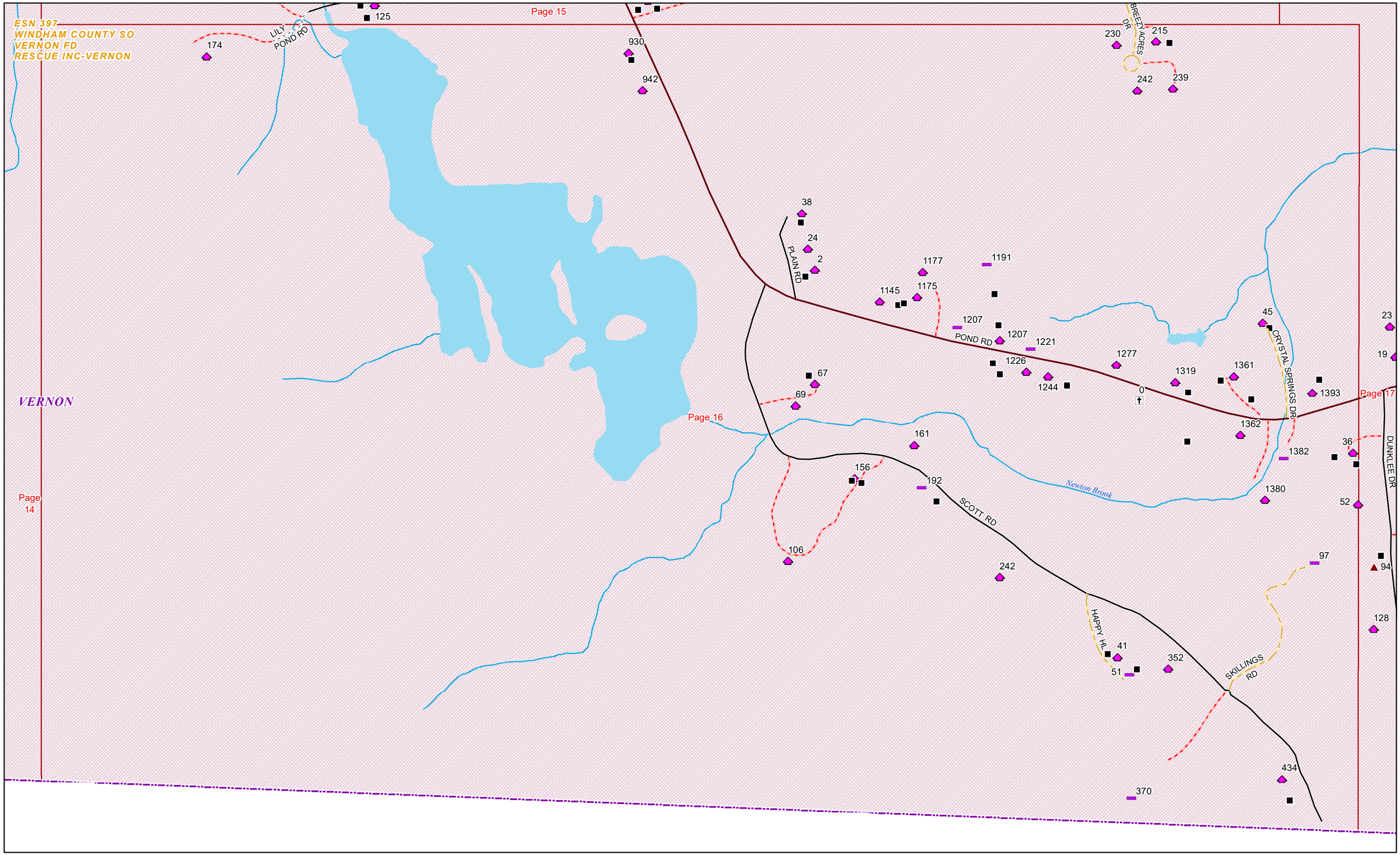

Page 16 Date: 6/16/2016 1 in = 474 feet

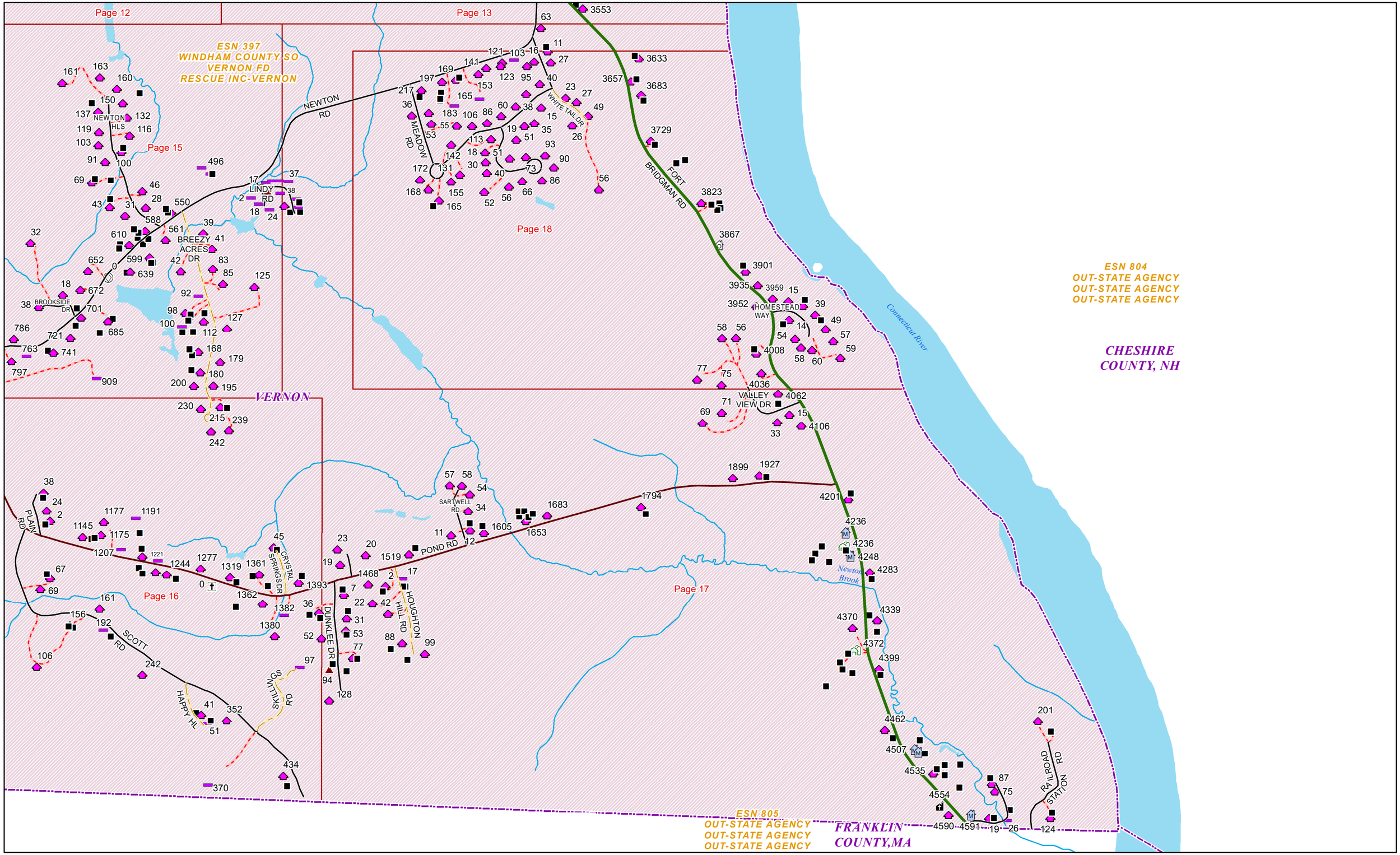

Date: 6/16/2016

1 in = 949 feet

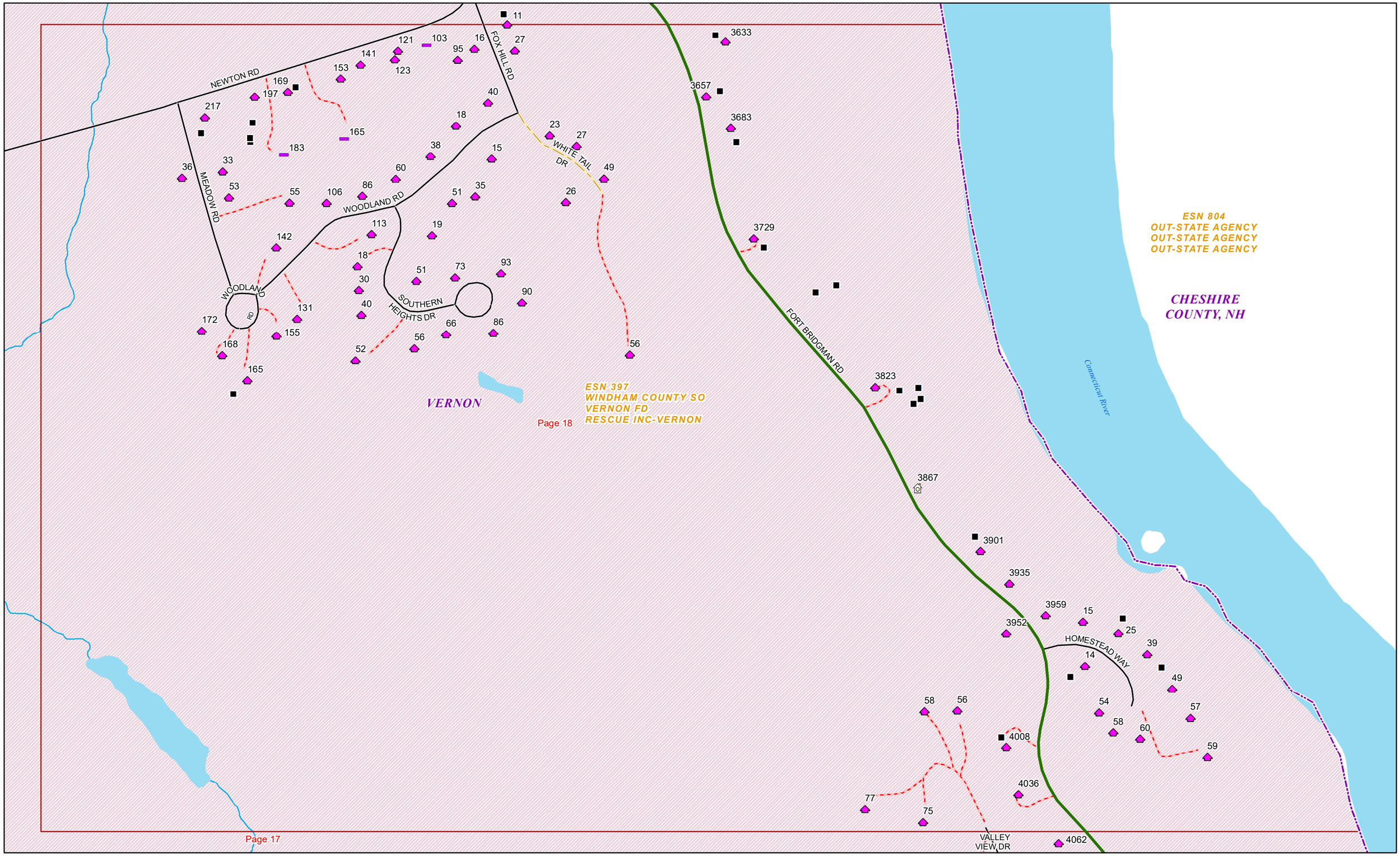

Date: 6/16/2016

1 in = 397 feet