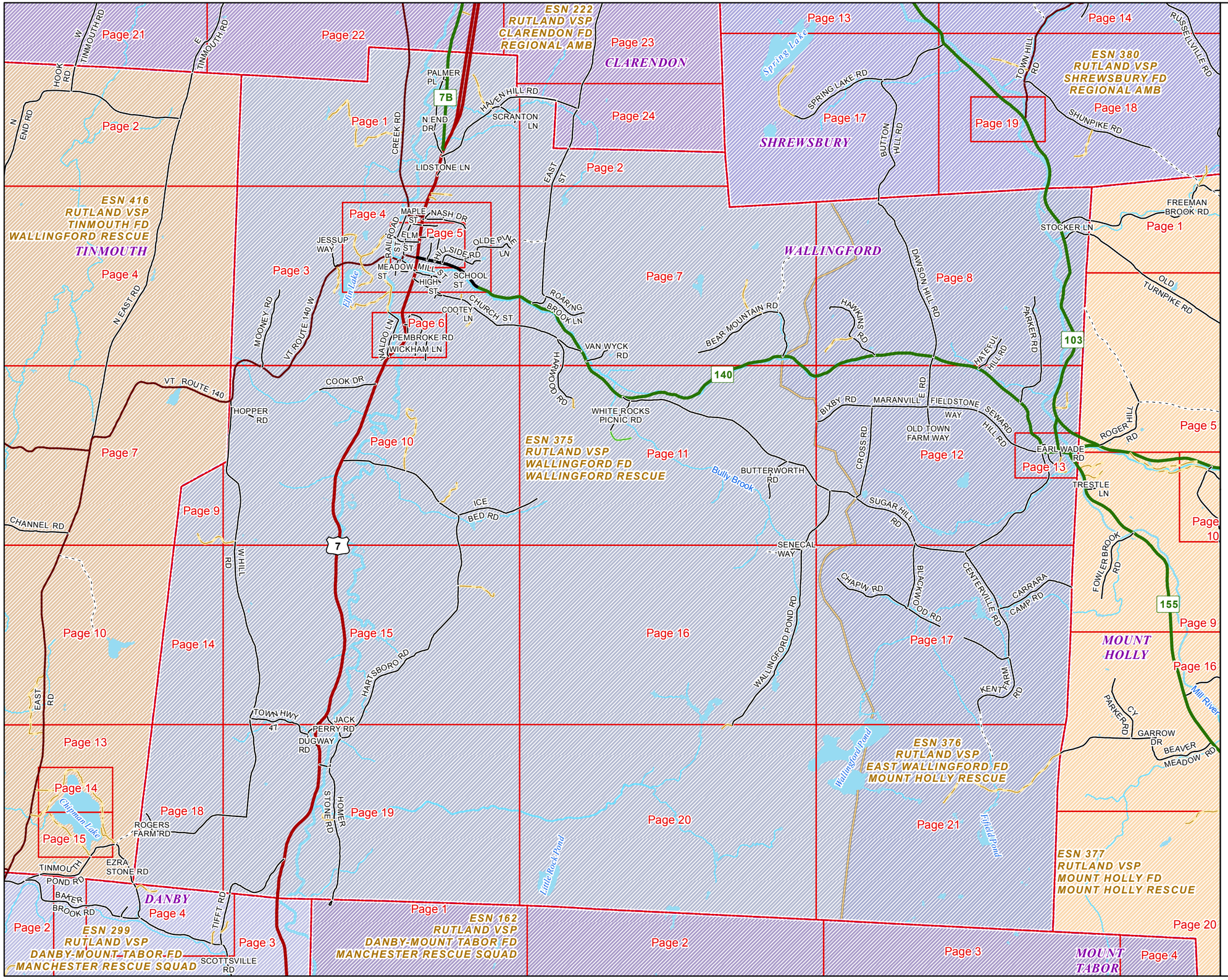

VERMONT
E9-1-1 MapBook

Wallingford

E9-1-1 MapBook with GIS Data

Use constraints: The 9-1-1 related data layers (Esites, Landmarks, Roads, Driveways, Footprints, Atlas Sheets, ESZ, etc.) were developed and designed for Enhanced 9-1-1 purposes only. The user should understand that the nature of the Enhanced 9-1-1 data layers means they are never complete. **Each municipal government is responsible for maintenance of the E9-1-1 database.** Other data (non-E9-1-1 related) used in the Vermont E9-1-1 MapBook is acquired from the Vermont Center for Geographic Information (VCGI) (vcgi.vermont.gov) and local Regional Planning Commissions.

Disclaimer:
This Vermont E9-1-1 MapBook and GIS data is for general reference only. Data layers that appear on the map may or may not be accurate, current or otherwise reliable. The E9-1-1 Board and the State of Vermont make no representations of any kind, including but not limited to the warranties of merchantability or fitness for a particular use, not are any such warranties to be implies with respect to the GIS data and MapBook.

For Questions/Updates:
Contact VT Enhanced 9-1-1 Board:
Phone: 802-828-4911
Email: e911.info@vermont.gov
Website: e911.vermont.gov

4/1/2016

Named Roads

-- A --

	Community	Low	High	Pages
ABATIELL RD	WALLINGFORD	255	376	7
AMSTONE LN	WALLINGFORD	0	58	4
AUDY LN	WALLINGFORD	56	130	19
AUTUMN HTS	WALLINGFORD	90	204	8

-- B --

	Community	Low	High	Pages
BEAR MOUNTAIN RD	WALLINGFORD	0	808	7
BEAR MOUNTAIN RD	WALLINGFORD	5	348	7
BEAR MOUNTAIN RD	WALLINGFORD	419	444	7
BEAVER MEADOW RD	MOUNT HOLLY	1132	1378	16,21
BEAVER MEADOW RD	WALLINGFORD	0	1458	16,21
BILL FOX RD	WALLINGFORD	57	120	13
BIXBY RD	WALLINGFORD	0	1298	12
BLACKWOOD RD	WALLINGFORD	0	827	17
BLACKWOOD RD	WALLINGFORD	34	238	12,17
BOYS CAMP RD	WALLINGFORD	0	386	3
BUTTERWORTH RD	WALLINGFORD	188	260	11
BUTTON HILL RD	SHREWSBURY	191	1000	8,17

-- C --

	Community	Low	High	Pages
CARRARA CAMP RD	WALLINGFORD	80	337	17
CARRIAGE RD	WALLINGFORD	73	120	6
CEMETERY WAY	WALLINGFORD	0	0	3
CENTERVILLE RD	WALLINGFORD	0	1331	17
CENTERVILLE RD	WALLINGFORD	8	492	17
CENTERVILLE RD	WALLINGFORD	523	910	17
CHAPIN RD	WALLINGFORD	0	530	17
CHURCH ST	WALLINGFORD	0	0	3
CHURCH ST	WALLINGFORD	0	397	3
CHURCH ST	WALLINGFORD	0	198	3,4
CHURCH ST	WALLINGFORD	41	126	4
CHURCH ST	WALLINGFORD	648	1206	3,7
CHURCH ST	WALLINGFORD	1285	1464	7
CIRCULAR AVE	WALLINGFORD	0	154	4
CIRCULAR AVE	WALLINGFORD	3	116	4
CLARENDON RD	WALLINGFORD	111	514	1
CLARENDON RD	WALLINGFORD	0	754	1,22
COOK DR	WALLINGFORD	41	424	10
COOTEY LN	WALLINGFORD	0	37	3
COOTEY LN	WALLINGFORD	0	170	3
CREEK RD	WALLINGFORD	15	662	1,3,4
CREEK RD	WALLINGFORD	699	1226	1,22
CROSS RD	WALLINGFORD	191	686	12

-- D --

	Community	Low	High	Pages
DAVENPORT DR	WALLINGFORD	80	163	7
DAWSON HILL RD	WALLINGFORD	89	1300	8
DEERFIELD DR	WALLINGFORD	0	155	6
DEERFIELD DR	WALLINGFORD	0	69	6
DEPOT ST	WALLINGFORD	118	122	5
DEPOT ST	WALLINGFORD	22	76	5
DUGWAY RD	WALLINGFORD	0	0	19
DUGWAY RD	WALLINGFORD	31	100	15,19

-- E --

	Community	Low	High	Pages
EARL WADE RD	WALLINGFORD	0	0	13
EARL WADE RD	WALLINGFORD	47	206	13
EAST ST	CLARENDON	84	322	2,24
EAST ST	WALLINGFORD	0	0	7
EAST ST	WALLINGFORD	165	514	7
EAST ST	WALLINGFORD	615	1174	2,7
ELFIN LAKE RD	WALLINGFORD	0	350	4
ELM ST	WALLINGFORD	133	144	5
ELM ST	WALLINGFORD	254	286	4,5
ELM ST	WALLINGFORD	30	108	5
EZRA STONE RD	TINMOUTH	7	34	13,18

-- F --

	Community	Low	High	Pages
FERGUSON RD	WALLINGFORD	34	162	3
FIELDSTONE WAY	WALLINGFORD	0	339	12
FLORENCE AVE	WALLINGFORD	0	34	4,5
FLORENCE AVE	WALLINGFORD	58	123	5
FRANKLIN ST	WALLINGFORD	25	68	5
FREEMAN BROOK RD	WALLINGFORD	0	169	1,8
FREEMAN BROOK RD	MOUNT HOLLY	348	472	1,8

-- G --

	Community	Low	High	Pages
GILBERT HART LN	WALLINGFORD	49	190	10
GREEN HILL LN	WALLINGFORD	56	634	10

-- H --

	Community	Low	High	Pages
HARTSBORO RD	WALLINGFORD	0	458	10
HARTSBORO RD	WALLINGFORD	0	0	19
HARTSBORO RD	WALLINGFORD	0	3519	19
HARTSBORO RD	WALLINGFORD	1124	1372	10,15
HARTSBORO RD	WALLINGFORD	1735	3274	15,19
HARTSBORO RD	WALLINGFORD	3603	3620	19
HARTSBORO RD	WALLINGFORD	528	840	10
HARTSBORO RD	WALLINGFORD	969	1010	10
HARWOOD RD	WALLINGFORD	0	634	11
HARWOOD RD	WALLINGFORD	0	0	7,11
HATEFUL HILL RD	WALLINGFORD	34	310	8,12
HAVEN HILL RD	WALLINGFORD	0	640	1
HAVEN HILL RD	WALLINGFORD	114	452	1
HAVEN HILL RD	WALLINGFORD	709	900	1,2,24
HAWKINS RD	WALLINGFORD	23	166	8
HAWKINS RD	WALLINGFORD	323	664	8
HENRYS KNOLL RD	WALLINGFORD	0	45	13
HIGH ST	WALLINGFORD	30	66	4
HIGHLAND RD	WALLINGFORD	0	0	4
HIGHLAND RD	WALLINGFORD	78	130	4
HILLSIDE RD	WALLINGFORD	0	380	4,5
HILLSIDE RD	WALLINGFORD	40	202	5
HOMER STONE RD	WALLINGFORD	0	0	19
HOMER STONE RD	MOUNT TABOR	0	0	1,19
HOMER STONE RD	WALLINGFORD	91	432	19
HOMER STONE RD	WALLINGFORD	466	1136	19
HOPPER RD	WALLINGFORD	17	134	10
HOUNDS HILL LN	WALLINGFORD	105	394	9,10
HULL AVE	WALLINGFORD	23	122	5

-- I --

	Community	Low	High	Pages
ICE BED RD	WALLINGFORD	24	398	10,11
IRISH LN	WALLINGFORD	4	92	4

-- J --

	Community	Low	High	Pages
JACK PERRY RD	WALLINGFORD	0	136	15,19
JESSUP WAY	WALLINGFORD	77	210	3

-- K --

	Community	Low	High	Pages
KEENER PL	WALLINGFORD	10	34	3
KENT FARM RD	WALLINGFORD	0	520	17
KENT FARM RD	WALLINGFORD	0	0	17,21

-- L --

	Community	Low	High	Pages
LIDSTONE LN	WALLINGFORD	30	72	1

-- M --

	Community	Low	High	Pages
MAPLE ST	WALLINGFORD	0	99	4
MAPLE ST	WALLINGFORD	30	34	4
MARANVILLE RD	WALLINGFORD	0	275	8,12
MARANVILLE RD	WALLINGFORD	515	806	12
MEACHAM ST	WALLINGFORD	19	126	5
MEADOW ST	WALLINGFORD	11	138	4,5
MEARS MEADOW TRL	WALLINGFORD	108	182	7
MEMORIAL DR	WALLINGFORD	121	142	4
MILL ST	WALLINGFORD	0	231	4
MILL ST	WALLINGFORD	43	98	4
MOONEY RD	WALLINGFORD	36	652	3,10

-- N --

	Community	Low	High	Pages
N END DR	WALLINGFORD	0	613	1
N END DR	WALLINGFORD	83	576	1
N MAIN ST	WALLINGFORD	0	0	1
N MAIN ST	WALLINGFORD	0	723	1
N MAIN ST	WALLINGFORD	0	0	1,22
N MAIN ST	WALLINGFORD	0	518	3
N MAIN ST	WALLINGFORD	0	309	4
N MAIN ST	WALLINGFORD	0	307	4,5
N MAIN ST	WALLINGFORD	5	112	5
N MAIN ST	WALLINGFORD	128	164	5
N MAIN ST	WALLINGFORD	167	238	5
N MAIN ST	WALLINGFORD	381	444	3,4
N MAIN ST	WALLINGFORD	547	624	1,3
NASH DR	WALLINGFORD	0	14	4
NASH DR	WALLINGFORD	36	148	4
NASH DR	WALLINGFORD	180	370	4,5
NFH	WALLINGFORD	0	0	11
NOTTINGHILL DR	WALLINGFORD	0	0	6
NOTTINGHILL DR	WALLINGFORD	0	87	6

-- O --

	Community	Low	High	Pages
OLD TOWN FARM WAY	WALLINGFORD	115	274	12
OLD TURNPIKE RD	WALLINGFORD	3625	3726	1,8
OLD TURNPIKE RD	MOUNT HOLLY	2023	3270	1,5,8
OLDE PINE LN	WALLINGFORD	56	452	3,4,5

-- P --

	Community	Low	High	Pages
PALMER PL	WALLINGFORD	0	0	1
PARKER RD	WALLINGFORD	215	952	8,12
PEMBROKE RD	WALLINGFORD	38	272	3,6
POND HILL RD	WALLINGFORD	168	169	12
PROSPECT ST	WALLINGFORD	0	296	5
PROSPECT ST	WALLINGFORD	12	166	5

-- R --

	Community	Low	High	Pages
RAILROAD ST	WALLINGFORD	0	250	5
RAILROAD ST	WALLINGFORD	17	76	5
RAILROAD ST	WALLINGFORD	0	312	4,5
RIVER ST	WALLINGFORD	2	170	4,5
ROARING BROOK LN	WALLINGFORD	75	132	7
ROGERS FARM RD	WALLINGFORD	0	0	18

-- S --

	Community	Low	High	Pages
S MAIN ST	WALLINGFORD	0	109	4
S MAIN ST	WALLINGFORD	14	92	4,5
S MAIN ST	WALLINGFORD	122	168	4
S MAIN ST	WALLINGFORD	188	398	3,4,6
SCHOOL ST	WALLINGFORD	39	64	5
SCHOOL ST	WALLINGFORD	82	126	5
SCHOOL ST	WALLINGFORD	144	196	5
SCHOOL ST	WALLINGFORD	206	516	4,5
SCOTTSVILLE RD	DANBY	1842	1870	4,18
SCRANTON LN	WALLINGFORD	0	170	1
SENECAL WAY	WALLINGFORD	0	0	16
SENECAL WAY	WALLINGFORD	0	58	16
SEWARD HILL RD	WALLINGFORD	0	0	13
SEWARD HILL RD	WALLINGFORD	25	100	12,13
SHEDD PL	WALLINGFORD	24	90	4,5
STOCKER LN	WALLINGFORD	35	108	8
SUGAR HILL RD	WALLINGFORD	282	1320	11
SUGAR HILL RD	WALLINGFORD	1619	1762	11,12
SUGAR HILL RD	WALLINGFORD	3237	4280	12,13,17
SUGAR HILL RD	WALLINGFORD	0	44	11
SUGAR HILL RD	WALLINGFORD	0	2099	12
SUGAR HILL RD	WALLINGFORD	2140	2730	12
SUGAR HILL RD	WALLINGFORD	2918	3120	12,17

-- T --

	Community	Low	High	Pages
TAFT TER	WALLINGFORD	25	122	5
THURLOW RD	WALLINGFORD	45	118	3
TIFFT RD	DANBY	0	265	4,19
TIFFT RD	WALLINGFORD	536	631	4,19
TINMOUTH POND RD	WALLINGFORD	0	0	13,18
TOWN HWY 47	WALLINGFORD	0	0	15,19
TOWN HWY 68	WALLINGFORD	0	0	6
TRAVERS RD	WALLINGFORD	14	50	3

-- U --

	Community	Low	High	Pages
US ROUTE 7 N	CLARENDON	0	0	1,22
US ROUTE 7 S	CLARENDON	0	0	1,22
US ROUTE 7 S	WALLINGFORD	0	0	15
US ROUTE 7 S	WALLINGFORD	0	3887	15,19
US ROUTE 7 S	WALLINGFORD	0	4061	19
US ROUTE 7 S	WALLINGFORD	0	5372	3,19
US ROUTE 7 S	WALLINGFORD	0	0	3,6,10
US ROUTE 7 S	WALLINGFORD	0	0	6
US ROUTE 7 S	WALLINGFORD	1121	1598	10
US ROUTE 7 S	WALLINGFORD	1774	3164	10,15
US ROUTE 7 S	WALLINGFORD	4199	4792	19

-- V --

	Community	Low	High	Pages
VAN WYCK RD	WALLINGFORD	27	202	7
VILLAGE ST	WALLINGFORD	7	240	12,13
VT ROUTE 103	SHREWSBURY	5367	6720	18
VT ROUTE 103	WALLINGFORD	0	347	12
VT ROUTE 103	WALLINGFORD	0	68	5,12,13
VT ROUTE 103	WALLINGFORD	656	784	8,12
VT ROUTE 103	WALLINGFORD	1735	1824	8
VT ROUTE 103	WALLINGFORD	1983	2082	8,18
VT ROUTE 140	TINMOUTH	17	78	7,10
VT ROUTE 140 E	WALLINGFORD	0	5555	12
VT ROUTE 140 E	WALLINGFORD	0	5618	12,13
VT ROUTE 140 E	WALLINGFORD	0	0	13
VT ROUTE 140 E	WALLINGFORD	0	6002	13
VT ROUTE 140 E	WALLINGFORD	0	0	3,4,7
VT ROUTE 140 E	WALLINGFORD	0	0	5,13
VT ROUTE 140 E	WALLINGFORD	0	0	7
VT ROUTE 140 E	WALLINGFORD	0	1668	7

Generated by GeoLynx® DMS

	Community	Low	High	Pages
VT ROUTE 140 E	WALLINGFORD	0	2805	7,11
VT ROUTE 140 E	WALLINGFORD	0	4751	8
VT ROUTE 140 E	WALLINGFORD	0	4994	8,12
VT ROUTE 140 E	WALLINGFORD	1739	2056	7,11
VT ROUTE 140 E	WALLINGFORD	3521	3576	7,8,11,12
VT ROUTE 140 E	WALLINGFORD	6098	6146	13
VT ROUTE 140 E	WALLINGFORD	6176	6178	13
VT ROUTE 140 W	WALLINGFORD	0	0	3
VT ROUTE 140 W	WALLINGFORD	0	408	4
VT ROUTE 140 W	WALLINGFORD	0	260	4,5
VT ROUTE 140 W	WALLINGFORD	0	0	5
VT ROUTE 140 W	WALLINGFORD	520	588	3,4
VT ROUTE 140 W	WALLINGFORD	760	1592	3,10
VT ROUTE 140 W	WALLINGFORD	1911	2172	3,10
VT ROUTE 155	MOUNT HOLLY	0	123	9,13
VT ROUTE 7B S	CLARENDON	102	141	1,22

-- W --

	Community	Low	High	Pages
W HILL RD	WALLINGFORD	0	0	10
W HILL RD	WALLINGFORD	141	968	7,10
W HILL RD	WALLINGFORD	1245	2586	10,15
W HILL RD	WALLINGFORD	2753	4236	15,18,19
W VIEW RD	WALLINGFORD	0	162	3
WALDO LN	WALLINGFORD	0	90	3,4
WALDO LN	WALLINGFORD	0	478	3
WALDO LN	WALLINGFORD	0	866	3,6
WALLINGFORD POND RD	WALLINGFORD	0	0	16,20
WALLINGFORD POND RD	WALLINGFORD	20	466	11,12,16
WALLINGFORD POND RD	WALLINGFORD	553	2126	16,20
WALLY LN	WALLINGFORD	285	336	1
WESTON RD ROUTE 155	WALLINGFORD	28	123	9,13
WHITE ROCKS PICNIC RD	WALLINGFORD	0	140	11
WHITE TAIL DR	WALLINGFORD	23	250	15
WICKHAM LN	WALLINGFORD	16	134	6
WILLOW HTS	WALLINGFORD	75	1012	1

Generated by GeoLynx® DMS

Legend

ESITES

SITETYPE

- **COMMERCIAL
- **CULTURAL
- **EDUCATIONAL
- **GOVERNMENT
- **INDUSTRIAL
- **OTHER COMMERCIAL
- **PUBLIC GATHERING
- **UTILITY
- ABANDONED
- ACCESS POINT
- ACCESSORY BARN
- ACCESSORY BUILDING
- AIR SUPPORT / MAINTENANCE FACILITY
- AIR TRAFFIC CONTROL CENTER / COMMAND CENTER
- AIRPORT TERMINAL
- AMBULANCE SERVICE
- AUDITORIUM / CONCERT HALL / THEATER / OPERA HOUSE
- BANK
- BOAT RAMP / DOCK
- BORDER CROSSING
- BORDER PATROL
- BREWERY
- BUS STATION / DISPATCH FACILITY
- CAMP
- CAMPGROUND
- CEMETERY
- CITY / TOWN HALL
- COAST GUARD
- COLLEGE / UNIVERSITY
- COMMERCIAL CONSTRUCTION SERVICE
- COMMERCIAL FARM
- COMMERCIAL GARAGE
- COMMERCIAL W/RESIDENCE
- COMMUNICATION BOX
- COMMUNICATION TOWER
- COMMUNITY / RECREATION FACILITY
- CONDOMINIUM
- COURT HOUSE
- CUSTOMS SERVICE
- DAY CARE FACILITY
- DEVELOPMENT SITE
- EBS TOWER
- EMERGENCY PHONE / CALLBOX
- FAIR / EXHIBITION/ RODEO GROUNDS
- FERRY TERMINAL / DISPATCH FACILITY
- FIRE STATION
- FISH FARM / HATCHERY
- FITNESS FACILITY
- FOOD DISTRIBUTION CENTER
- GAS STATION
- GATED W/BUILDING
- GATED W/O BUILDING
- GOLF COURSE
- GRAVEL PIT / QUARRY / MINE
- GREENHOUSE / NURSERY
- GROCERY STORE
- HARBOR / MARINA
- HAZARDOUS MATERIALS FACILITY
- HAZARDOUS STORAGE FACILITY
- HEALTH CLINIC
- HELIPAD / HELIPORT / HELISPOT
- HISTORIC SITE / POINT OF INTEREST
- HOSPITAL / MEDICAL CENTER
- HOUSE OF WORSHIP
- HYDROELECTRIC FACILITY
- ICE ARENA
- INSTITUTIONAL RESIDENCE / DORM / BARRACKS
- LANDFILL
- LAW ENFORCEMENT
- LIBRARY
- LODGING B&B / HOTEL / MOTEL / INN
- LOOKOUT TOWER
- LUMBER MILL / SAW MILL
- MANUFACTURING FACILITY
- MOBILE HOME
- MORGUE
- MULTI-FAMILY DWELLING
- MUSEUM
- NATIONAL GUARD /
- NUCLEAR FACILITY
- NURSING HOME / LONG TERM CARE
- OFFICE BUILDING
- OIL / GAS FACILITY
- OTHER
- OTHER RESIDENTIAL
- OUTPATIENT CLINIC
- PARK AND RIDE / COMMUTER
- PHARMACY
- PICNIC AREA
- POST OFFICE
- PRISON / CORRECTIONAL FACILITY
- PRIVATE AND EXPRESS SHIPPING FACILITY
- PSAP
- PUBLIC BEACH
- PUBLIC TELEPHONE
- PUBLIC WATER SUPPLY INTAKE
- PUBLIC WATER SUPPLY WELL
- PUMP STATION
- RACE TRACK / DRAGSTRIP
- RAILROAD STATION
- RESIDENTIAL FARM
- REST STOP / ROADSIDE PARK
- RESTAURANT
- RETAIL FACILITY
- RV HOOKUP
- SCHOOL K / 12
- SEASONAL HOME
- SHOOTING RANGE
- SINGLE FAMILY DWELLING
- SKI AREA / ALPINE
- SOLAR FACILITY
- SPORTS ARENA /
- STATE CAPITOL
- STATE GARAGE
- STATE GOVERNMENT FACILITY
- STATE PARK
- STORAGE UNITS
- SUBSTATION
- SUGARHOUSE
- TEMPORARY STRUCTURE
- TOWN GARAGE
- TOWN OFFICE
- TRAILHEAD
- TRANSFER STATION
- UNKNOWN
- US FOREST FACILITY
- US GOVERNMENT FACILITY
- UTILITY POLE W/PHONE
- VETERINARY HOSPITAL / CLINIC
- VISITOR / INFORMATION CENTER
- WAREHOUSE
- WASTE / BIOMASS FACILITY
- WASTEWATER TREATMENT PLANT
- WATER TANK
- WATER TOWER
- WIND FACILITY / WIND TOWER
- YOUTH CAMP

Legend

Roads

- Interstate Highway
- US Highway
- State Highway
- County Highway
- Town Highway Class 1
- Town Highway Class 2
- Town Highway Class 3
- Town Highway Class 4
- Private
- Driveway
- D — — D - Discontinued Road
- LT- - - -LT Legal Trail
- Ferry
- Military - no public access
- National Forest Highway
- State Forest Highway
- Proposed
- Unknown
- Driveways

Hydrants

- Drafting Site
- Dry Hydrant
- Municipal Hydrant
- Pressurized Hydrant

Townline

Emergency Service Zones

FootPrints

- Airport
- Alpine Trail Easiest
- Alpine Trail Intermediate
- Alpine Trail Advanced
- Alpine Trail Expert
- Alpine Glade Marked
- Alpine Glade Not Marked
- Golf Course
- Quarry
- Shopping Center

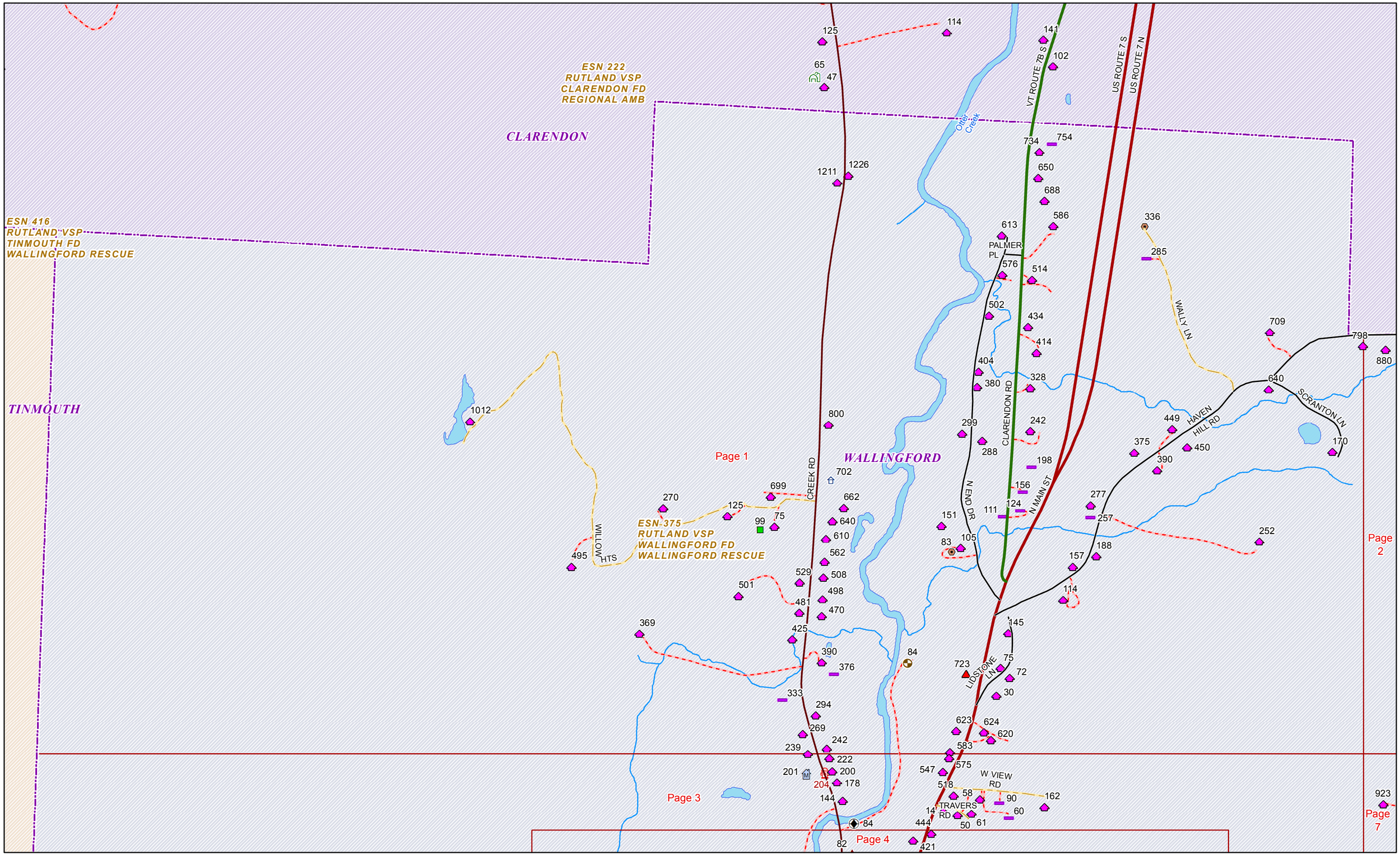

Page 1 Date: 4/1/2016 1 in = 760 feet

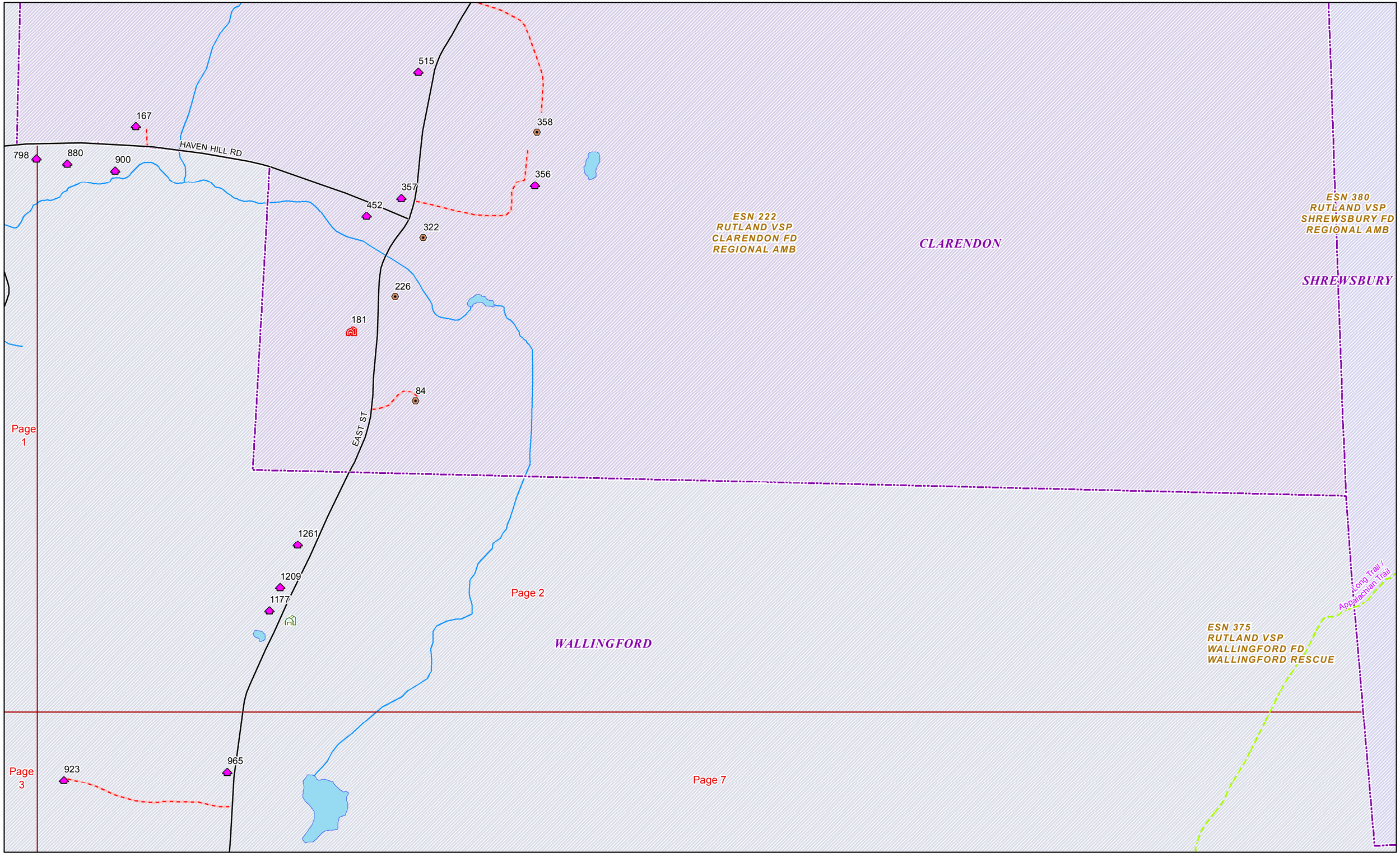

Page 2 Date: 4/1/2016 1 in = 560 feet

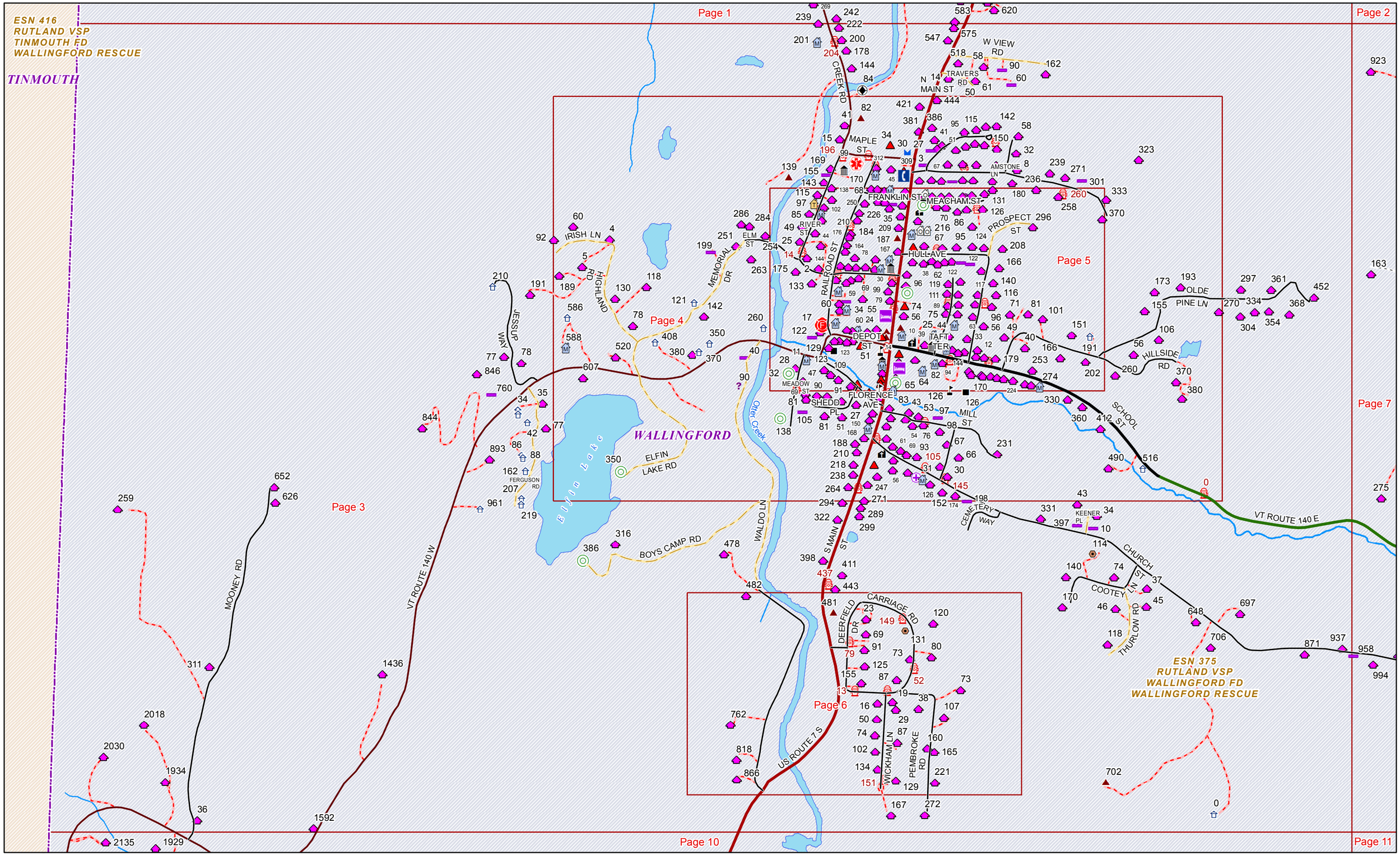

Page 3 Date: 4/1/2016 1 in = 792 feet

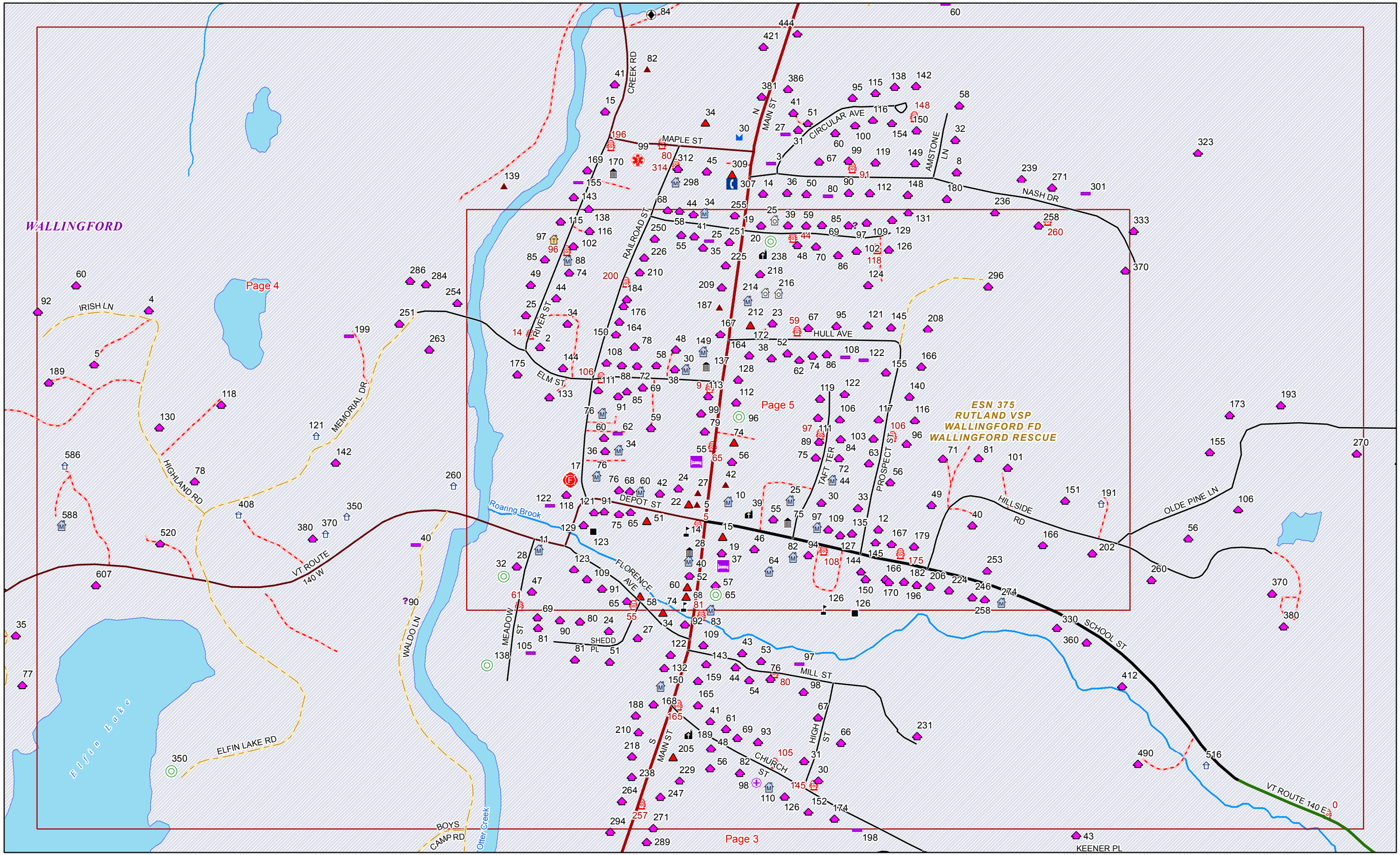

Date: 4/1/2016

1 in = 399 feet

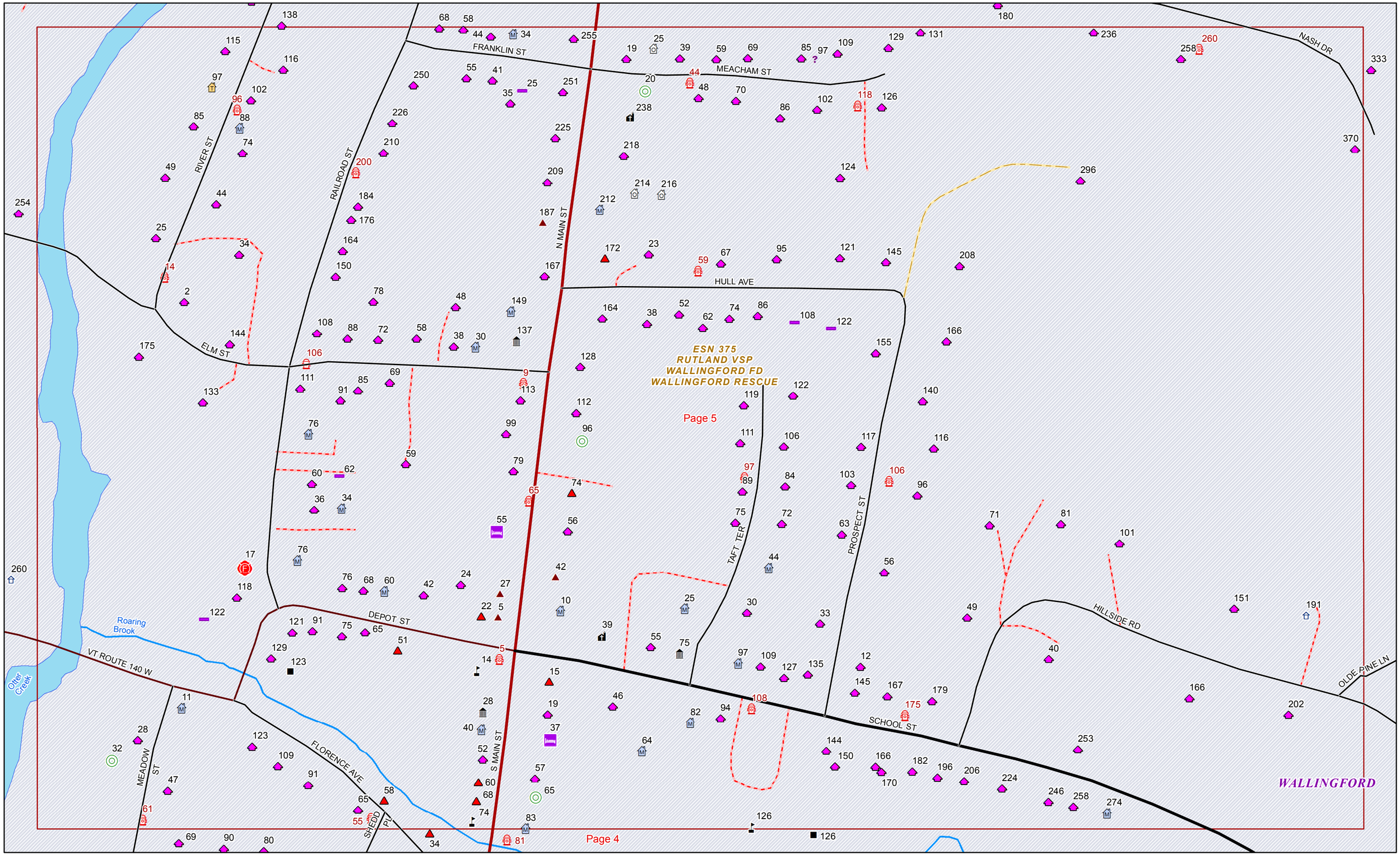

Page 5 Date: 4/1/2016 1 in = 200 feet

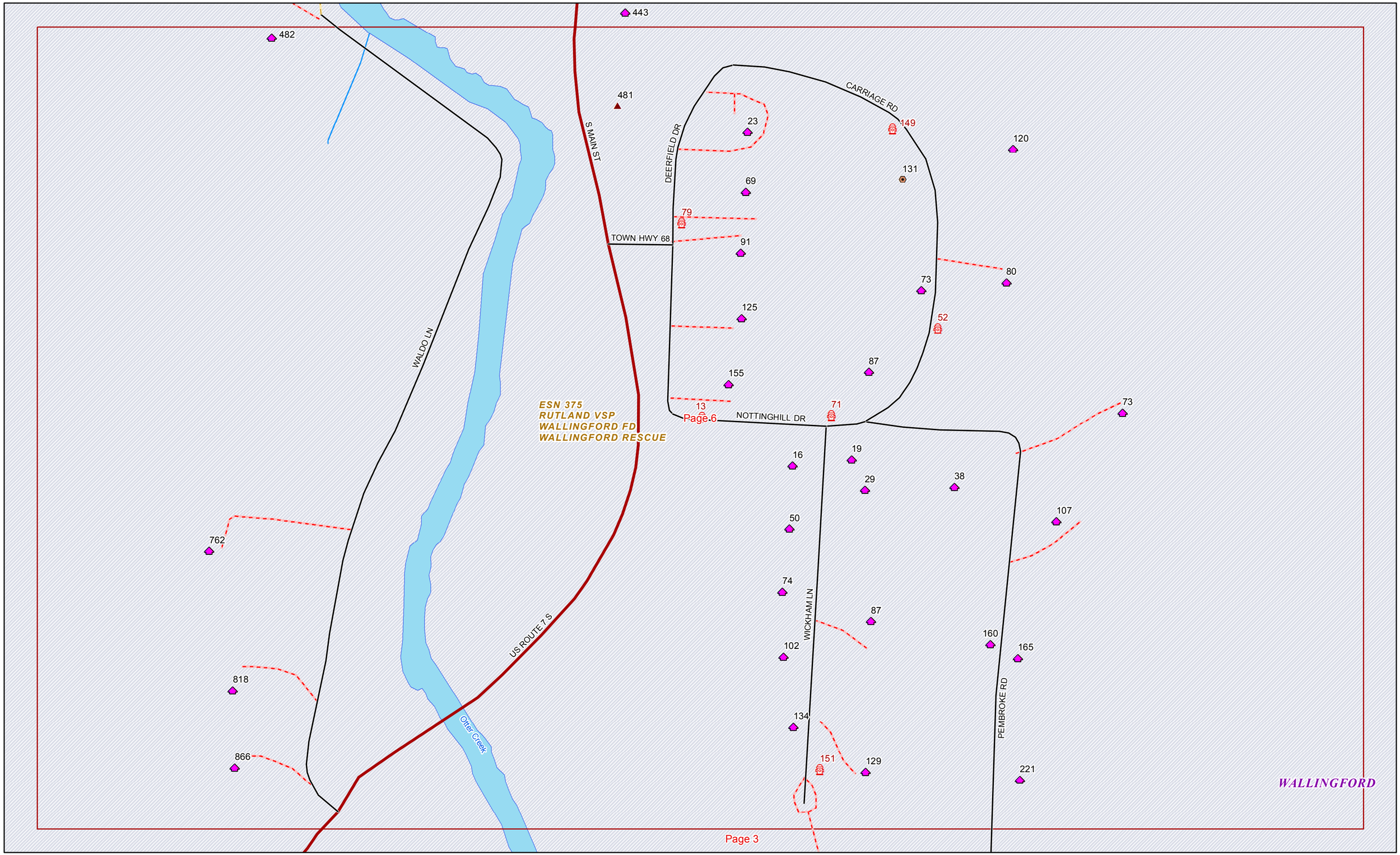

Date: 4/1/2016

1 in = 200 feet

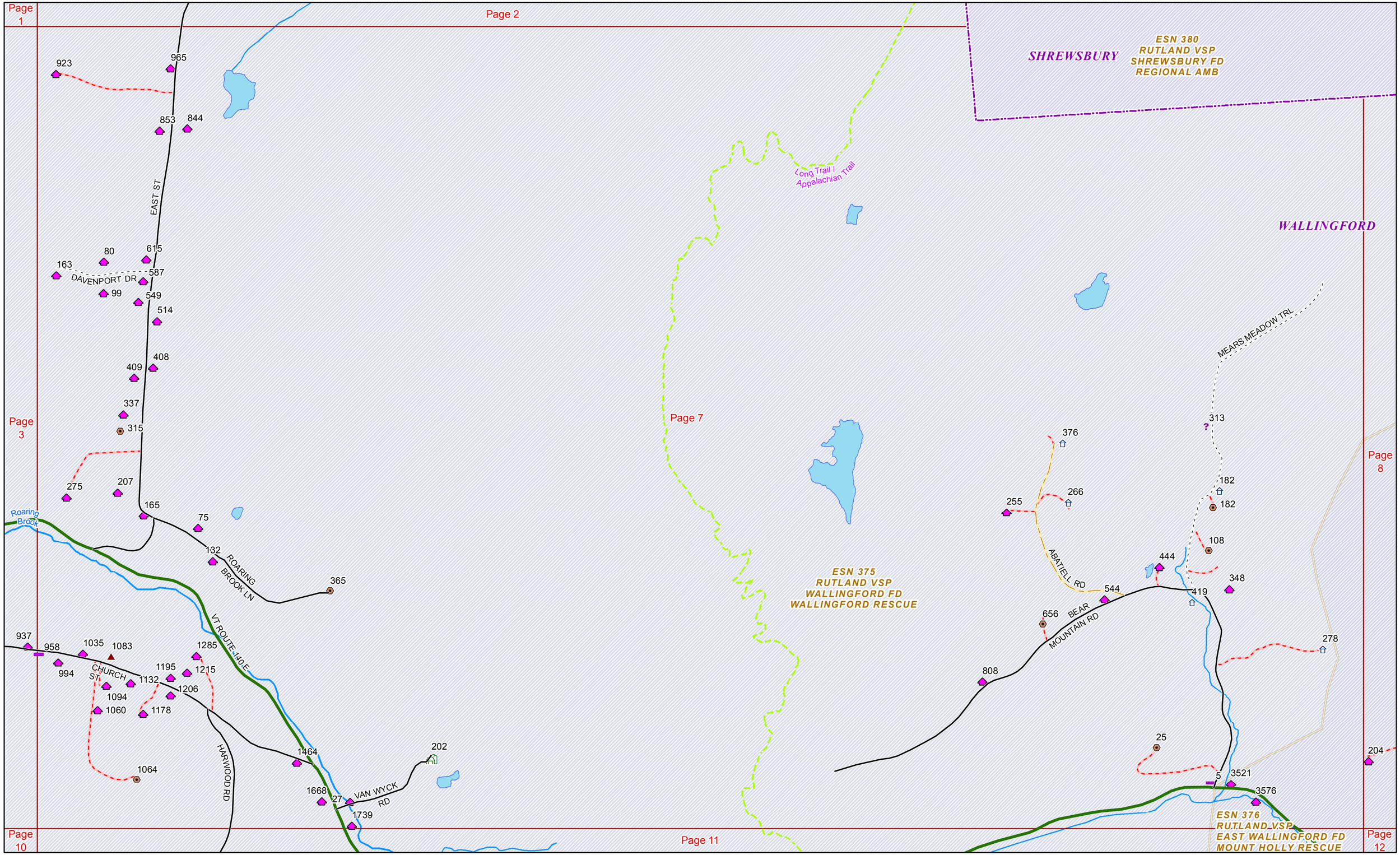

Page 7 Date: 4/1/2016 1 in = 798 feet

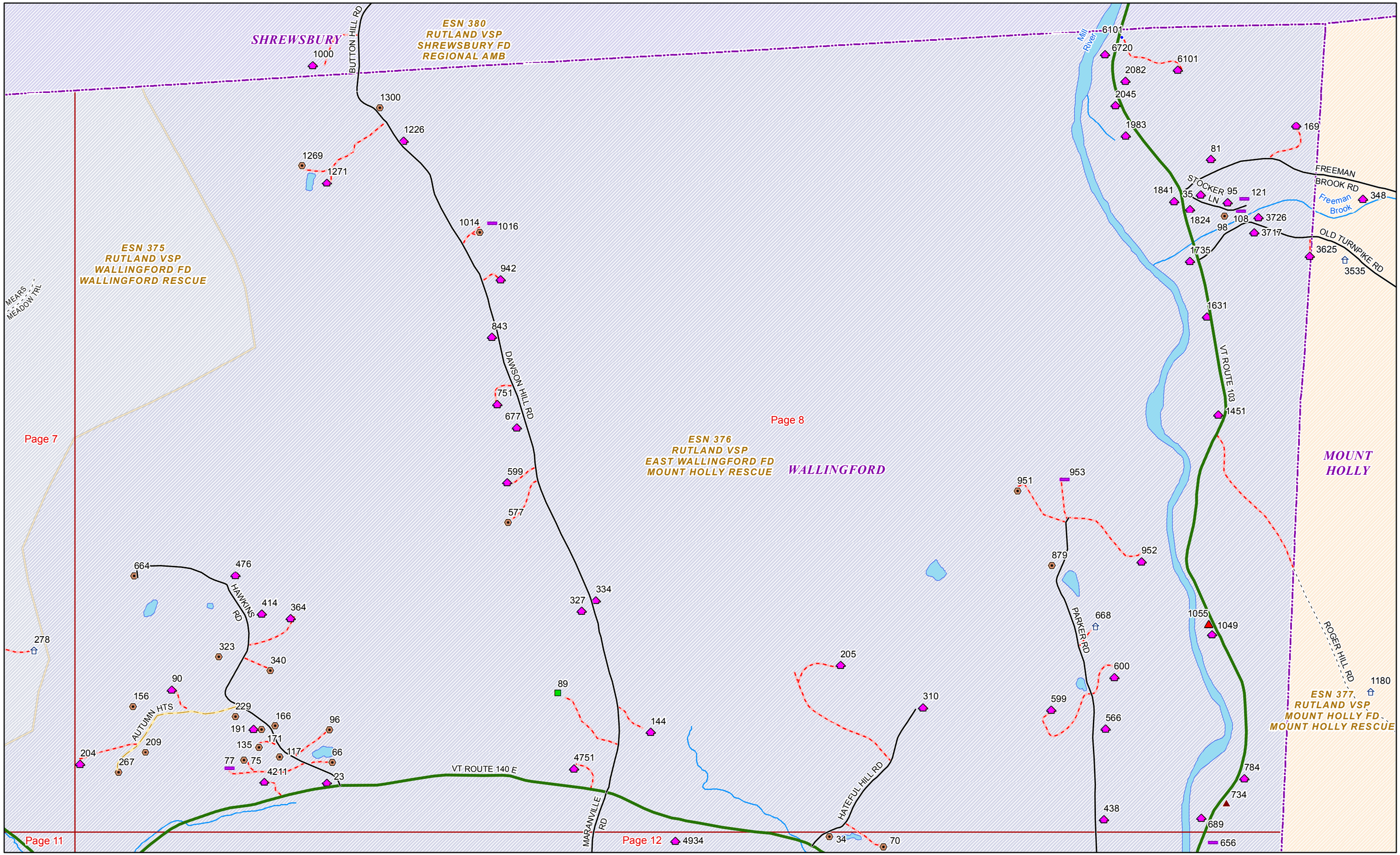

Page 8 Date: 4/1/2016 1 in = 787 feet

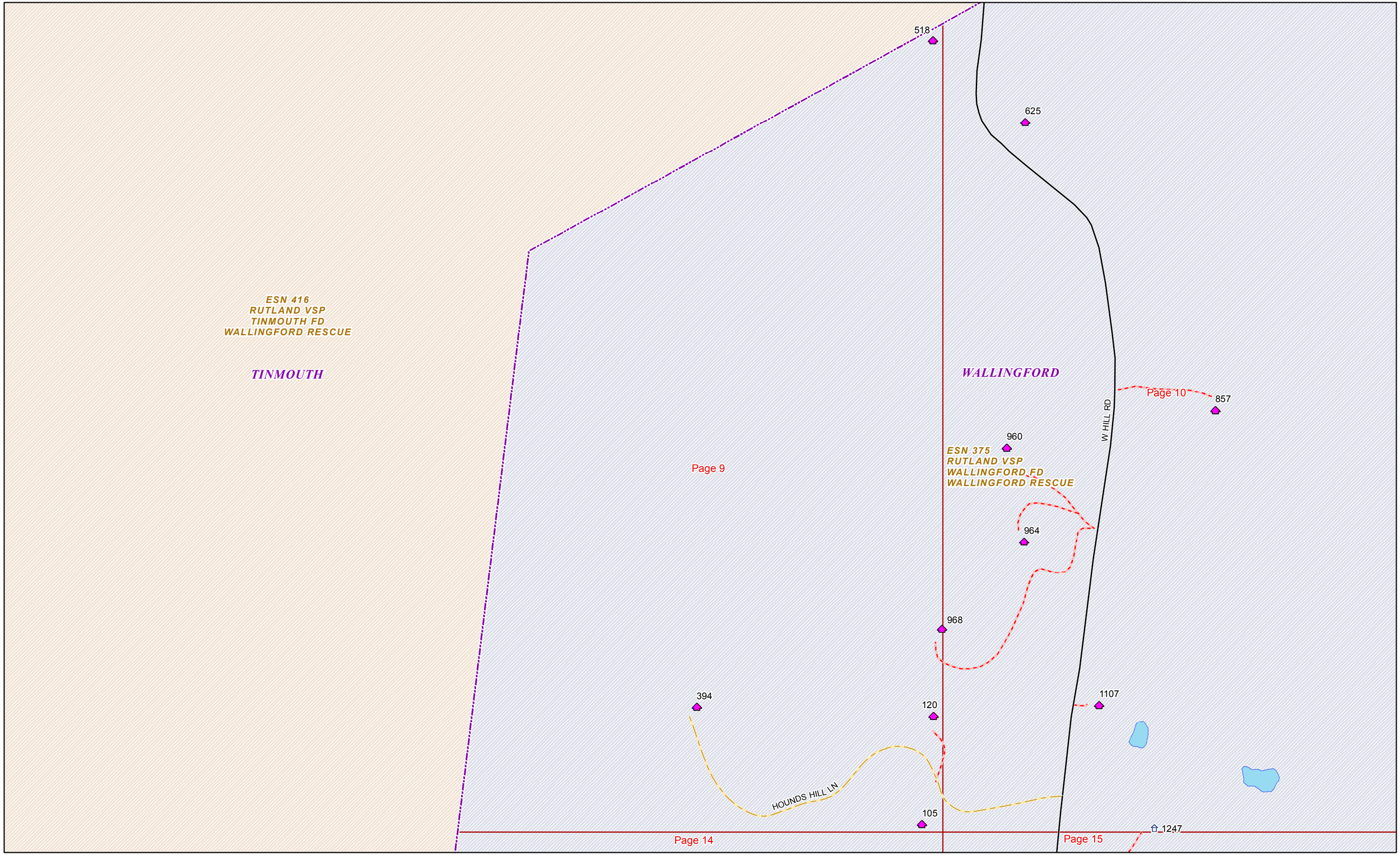

Date: 4/1/2016

1 in = 360 feet

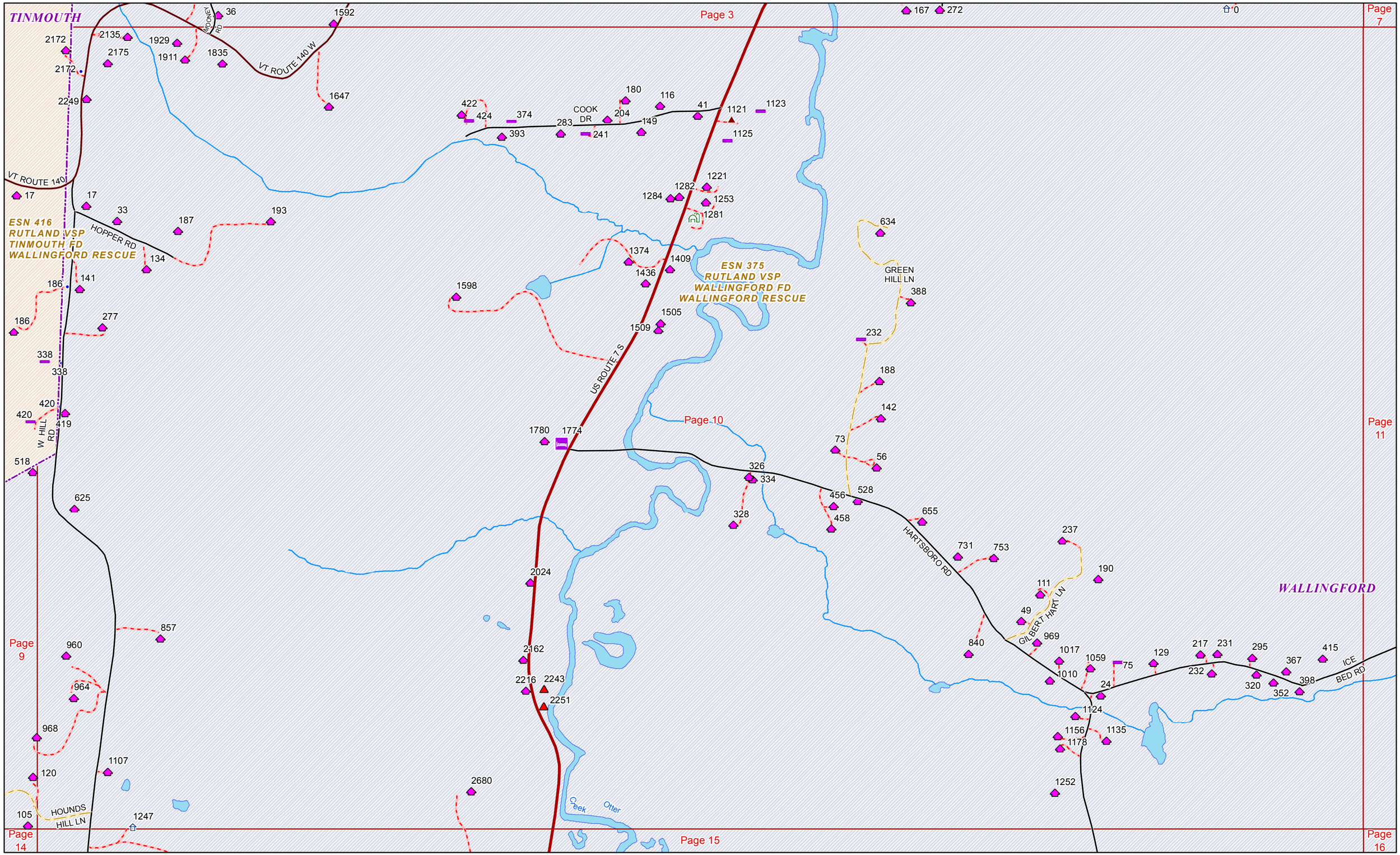

Page 10 Date: 4/1/2016 1 in = 798 feet

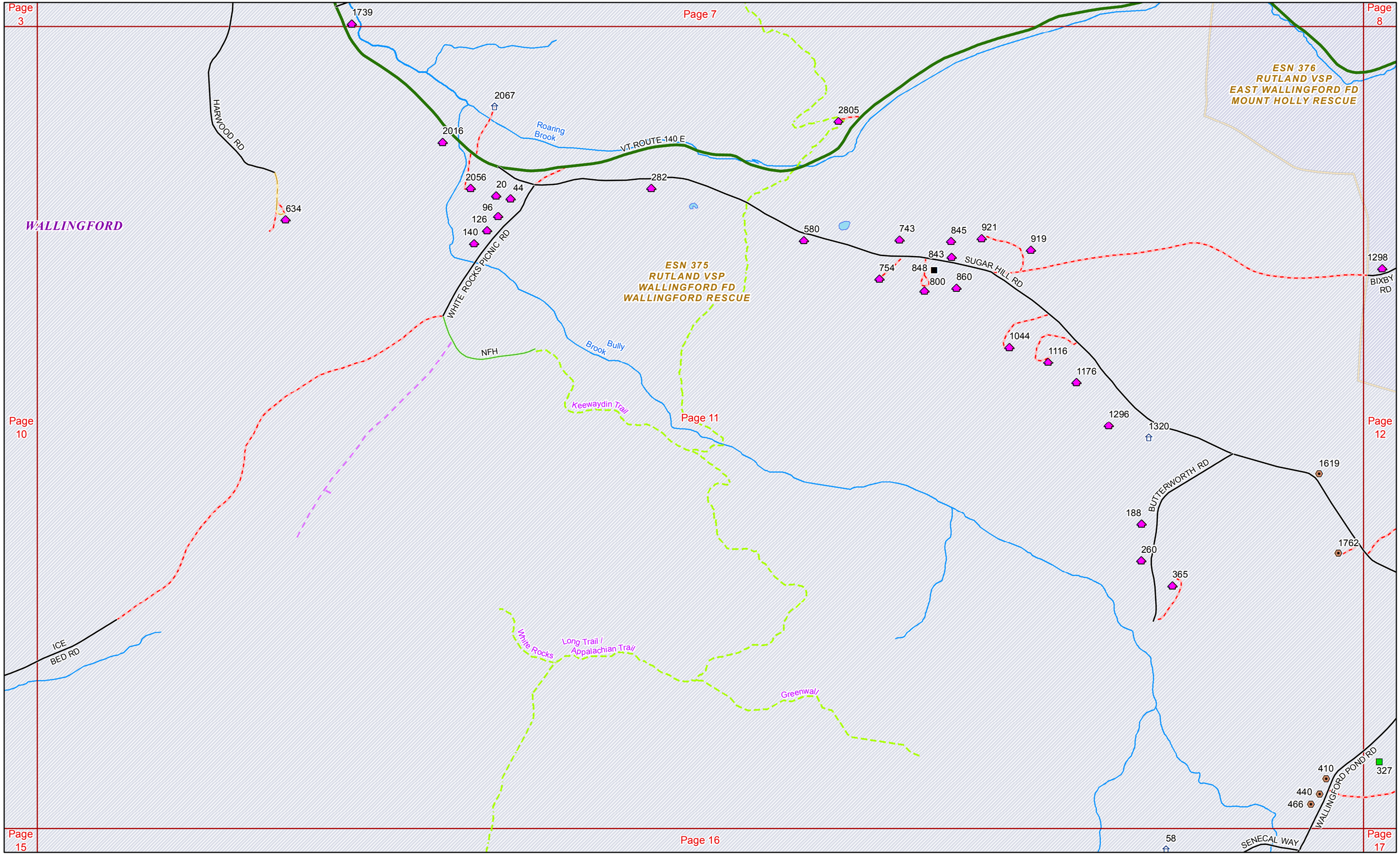

Page 11 Date: 4/1/2016 1 in = 798 feet

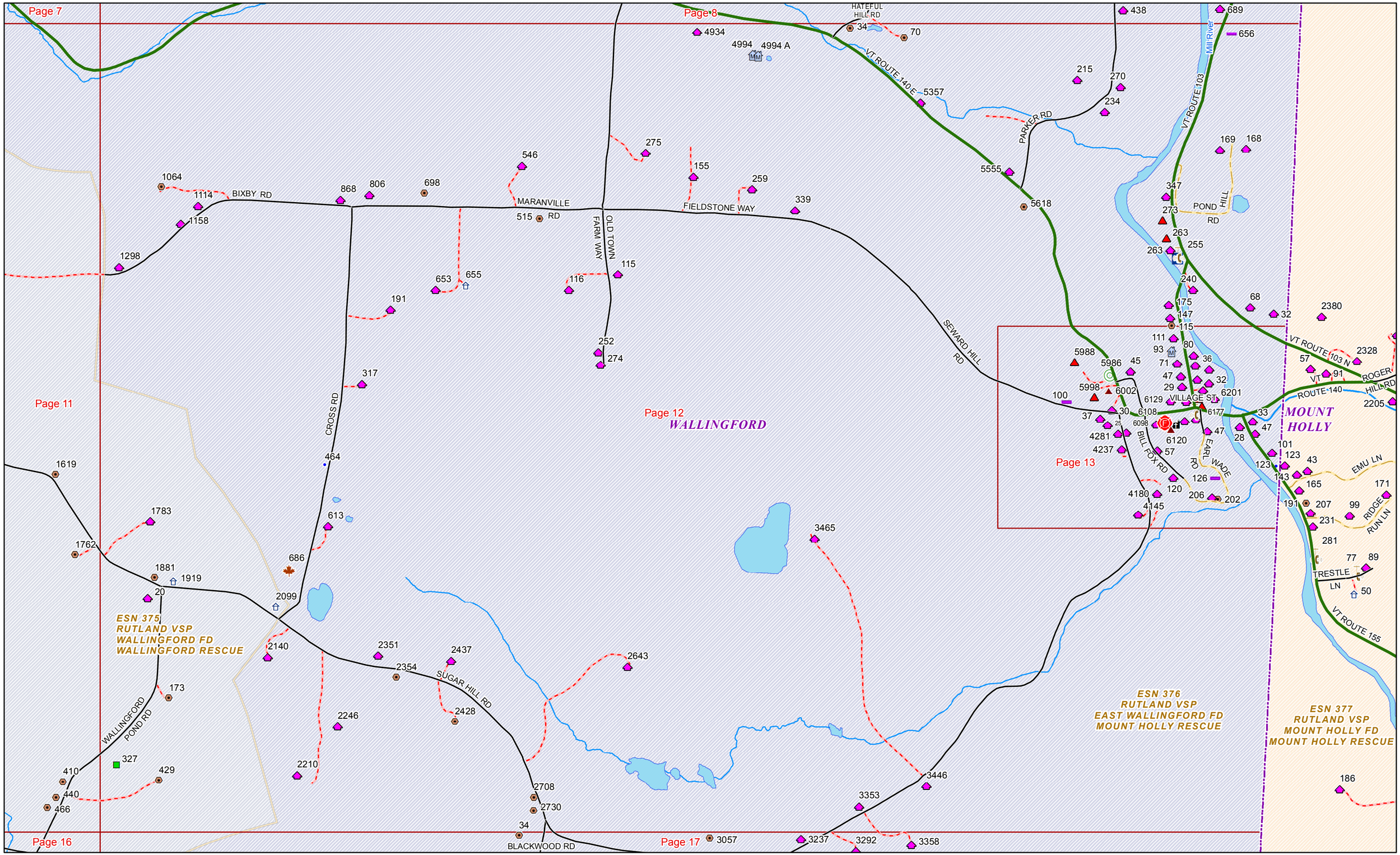

Date: 4/1/2016

1 in = 792 feet

WALLINGFORD

ESN 376
RUTLAND VSP
EAST WALLINGFORD FD
MOUNT HOLLY RESCUE

Page 12

SEWARD HILL RD

HENRY'S KNOLL RD

VILLAGE ST

VT ROUTE 140 E

Page 13

SUGAR HILL RD

BILL FOX RD

EARL WADE RD

Mill River

VT ROUTE 103

VT ROUTE 103 N

VT ROUTE 140

WESTON RD ROUTE 155

VT ROUTE 155

EMU LN

RIDGE RUN LN

MOUNT HOLLY

ESN 377
RUTLAND VSP
MOUNT HOLLY FD
MOUNT HOLLY RESCUE

115 111 93 80 71 60 36 57 5988 45 5986 47 50 32 29 30 6002 5998 100 6129 7 16 6201 6177 6176 30 37 25 6098 6108 6132 6146 6178 6120 33 28 47 4281 4280 47 4237 57 101 123 123 43 143 120 126 4180 206 202 165 191 207 4145 231

Date: 4/1/2016

1 in = 198 feet

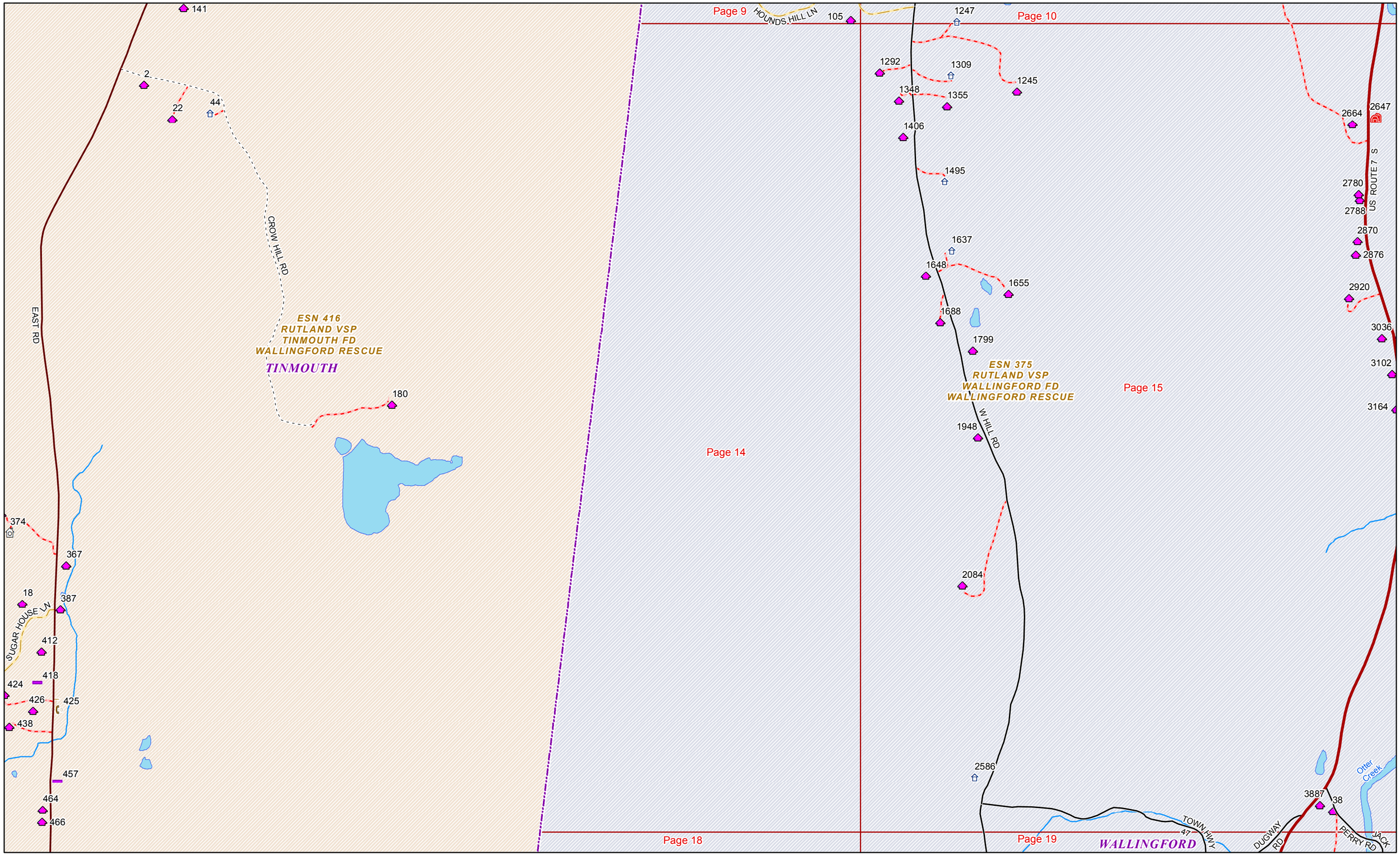

Date: 4/1/2016

1 in = 792 feet

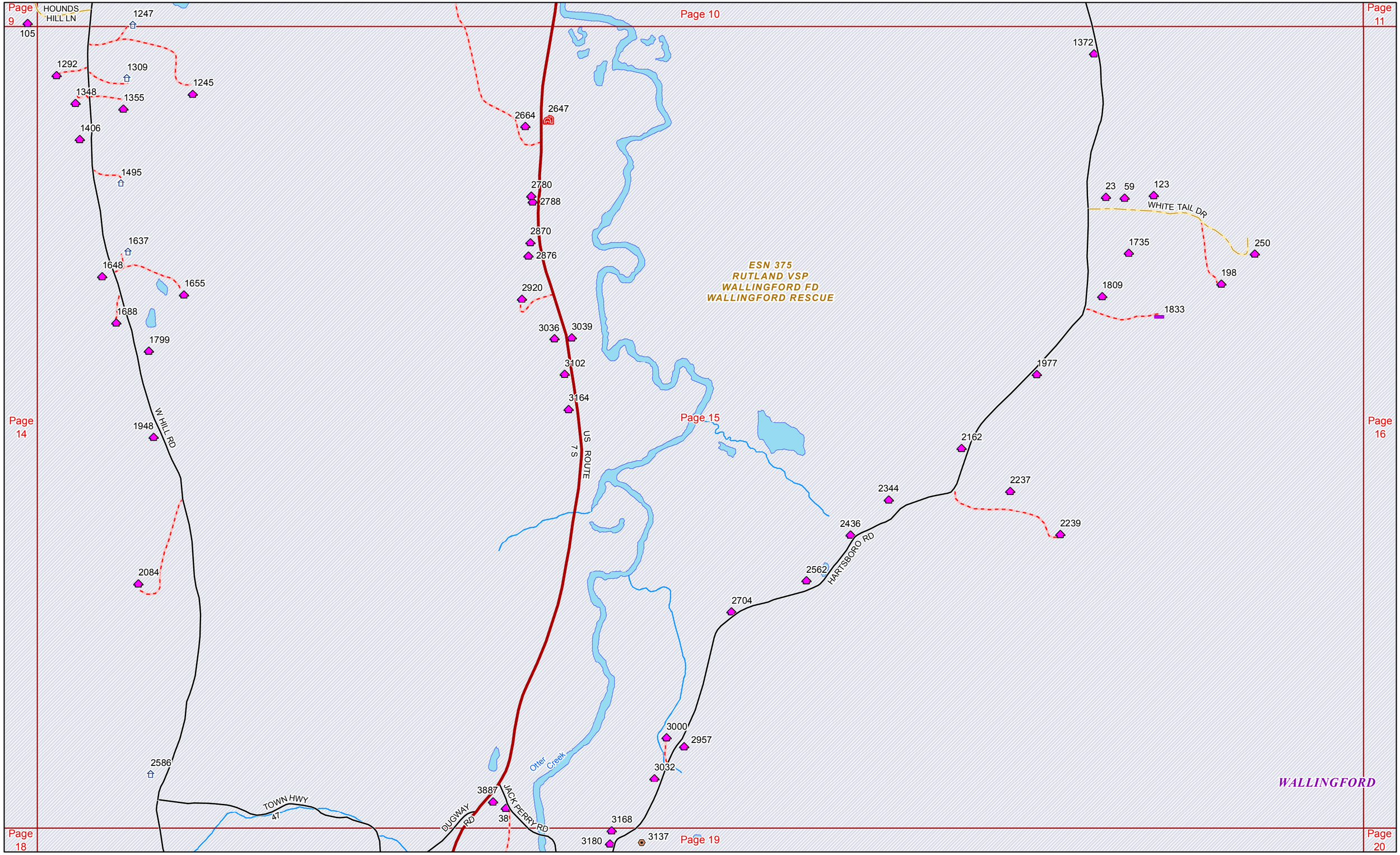

Page 15 Date: 4/1/2016 1 in = 798 feet

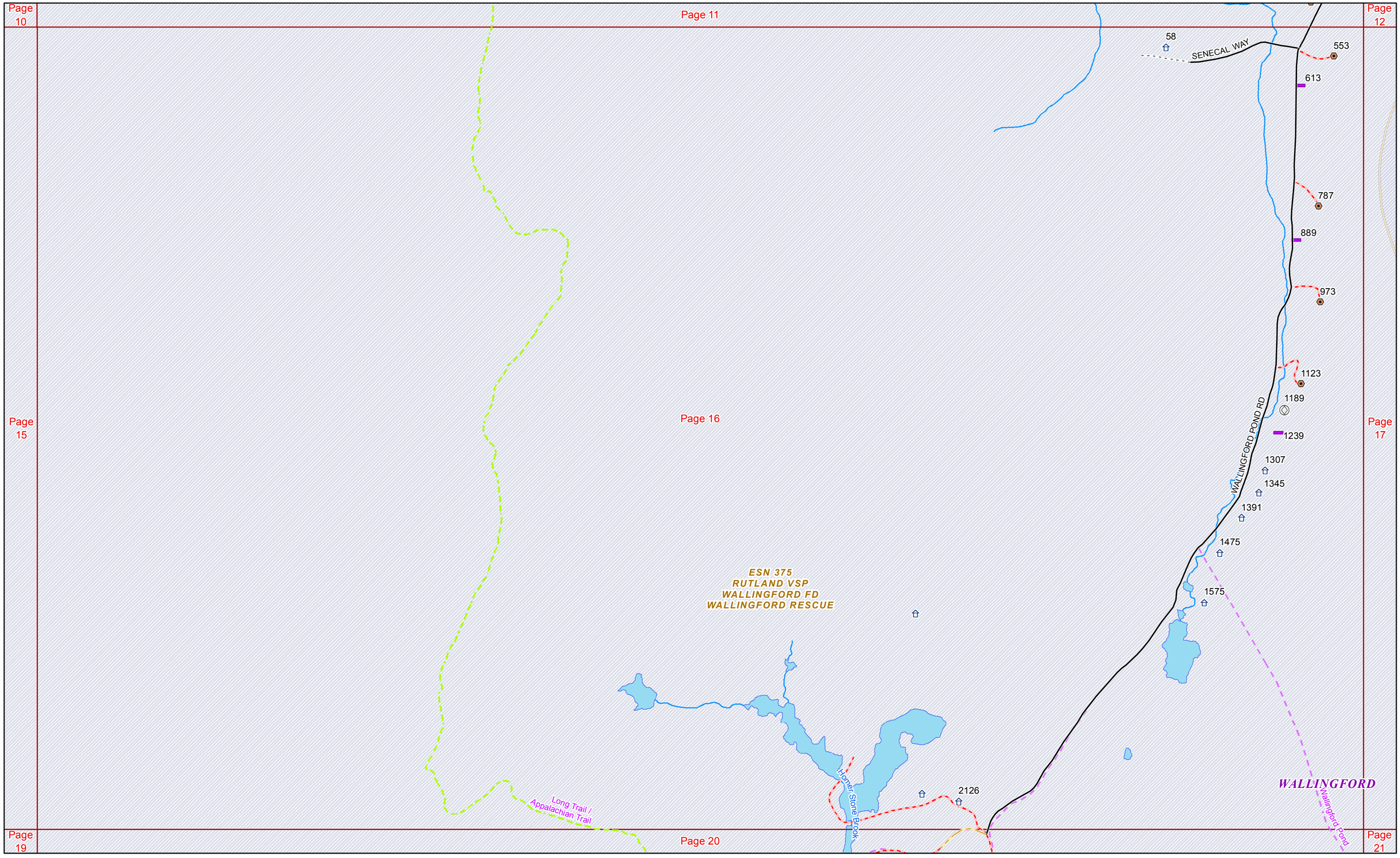

Page 16 Date: 4/1/2016 1 in = 798 feet

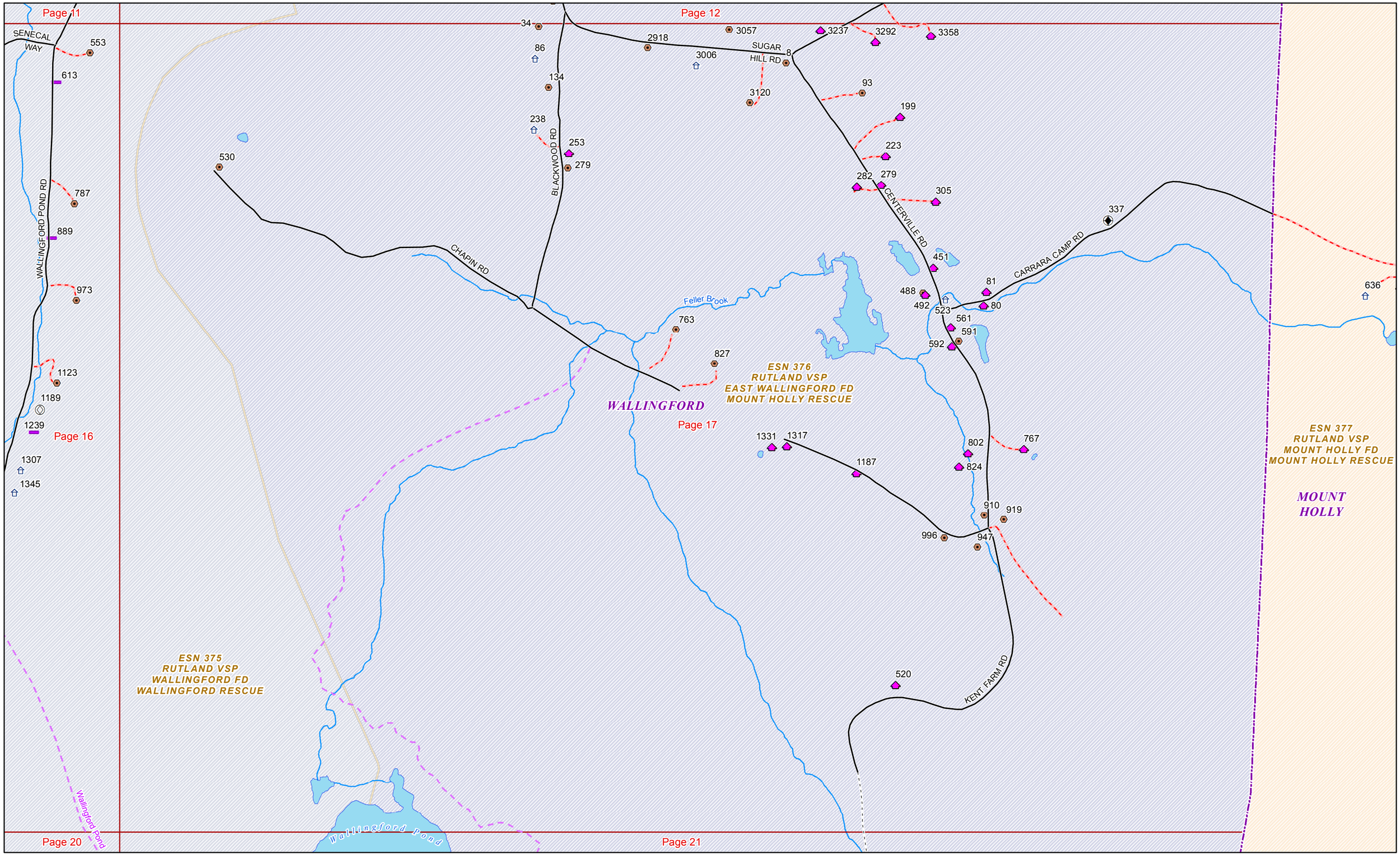

Page 17 Date: 4/1/2016 1 in = 792 feet

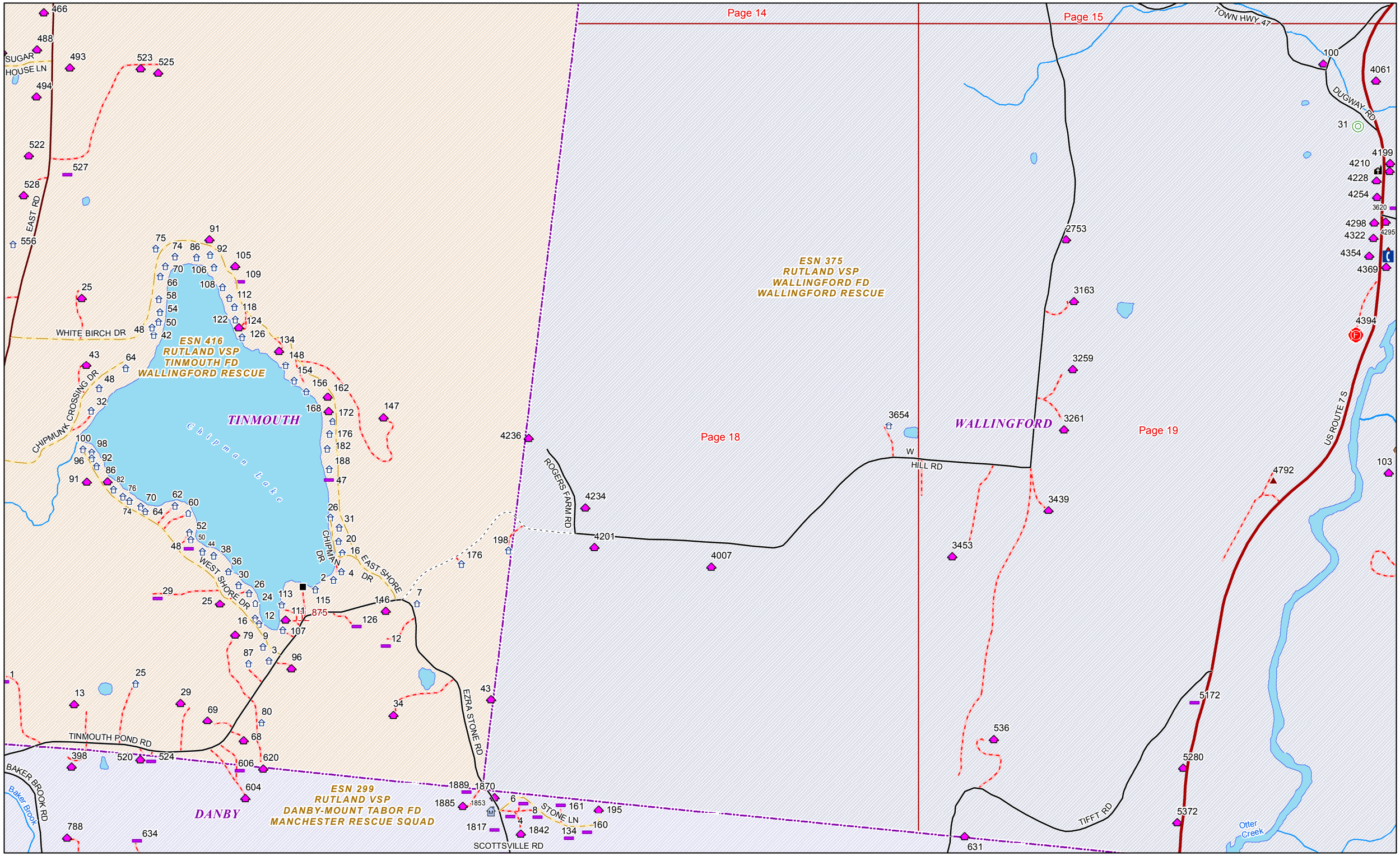

 Date: 4/1/2016 1 in = 741 feet

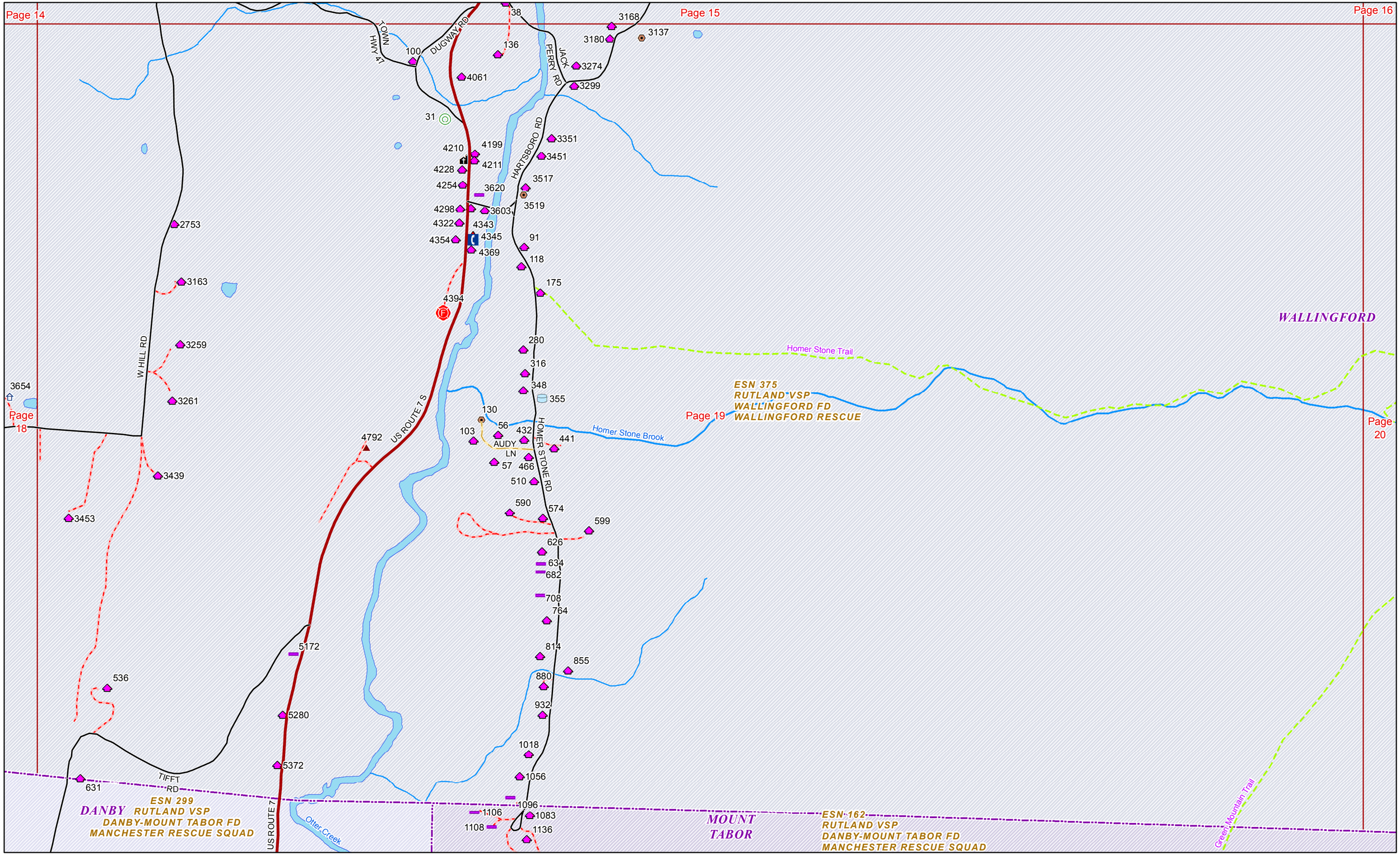

Date: 4/1/2016

1 in = 798 feet

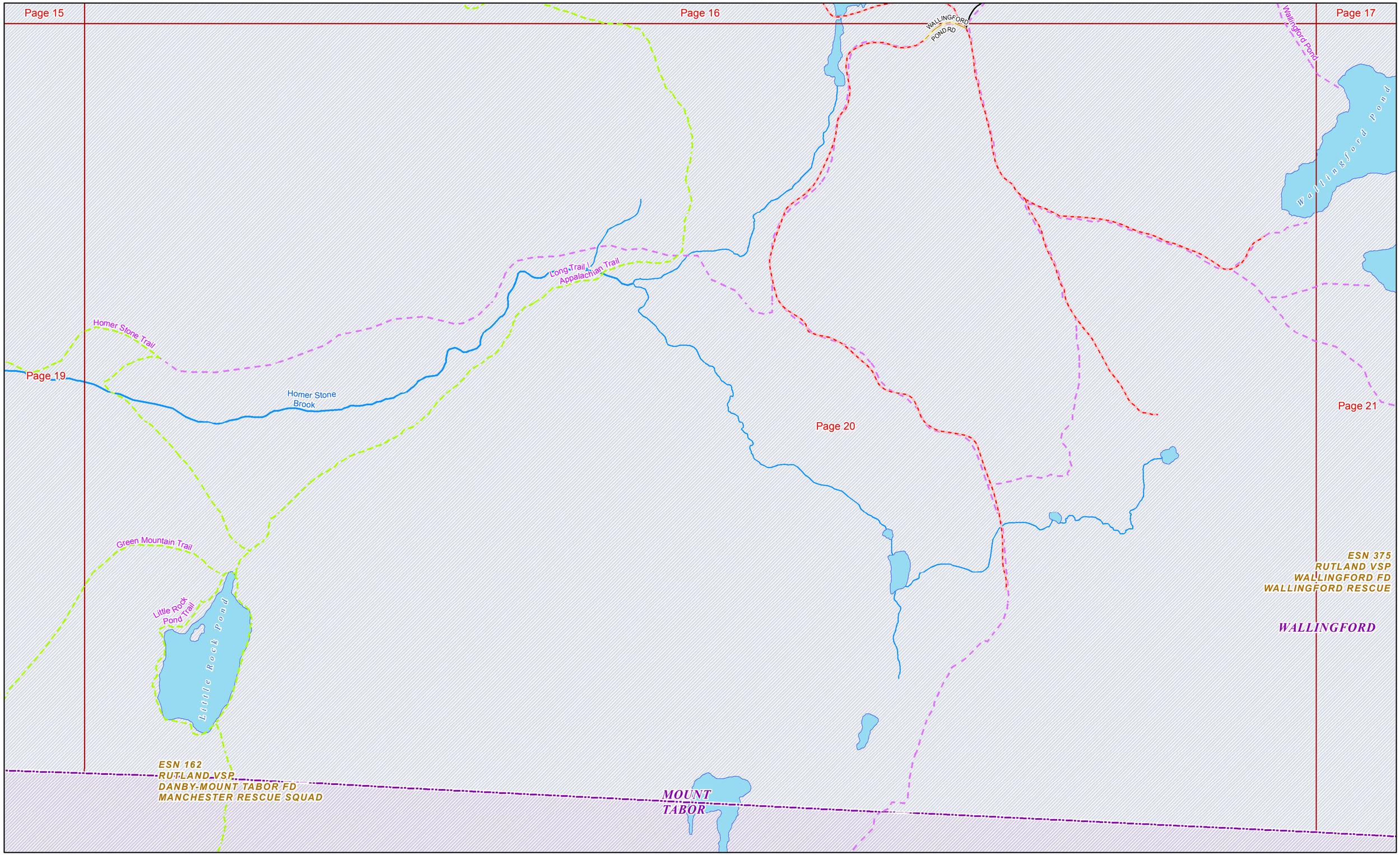

Date: 4/1/2016

1 in = 860 feet

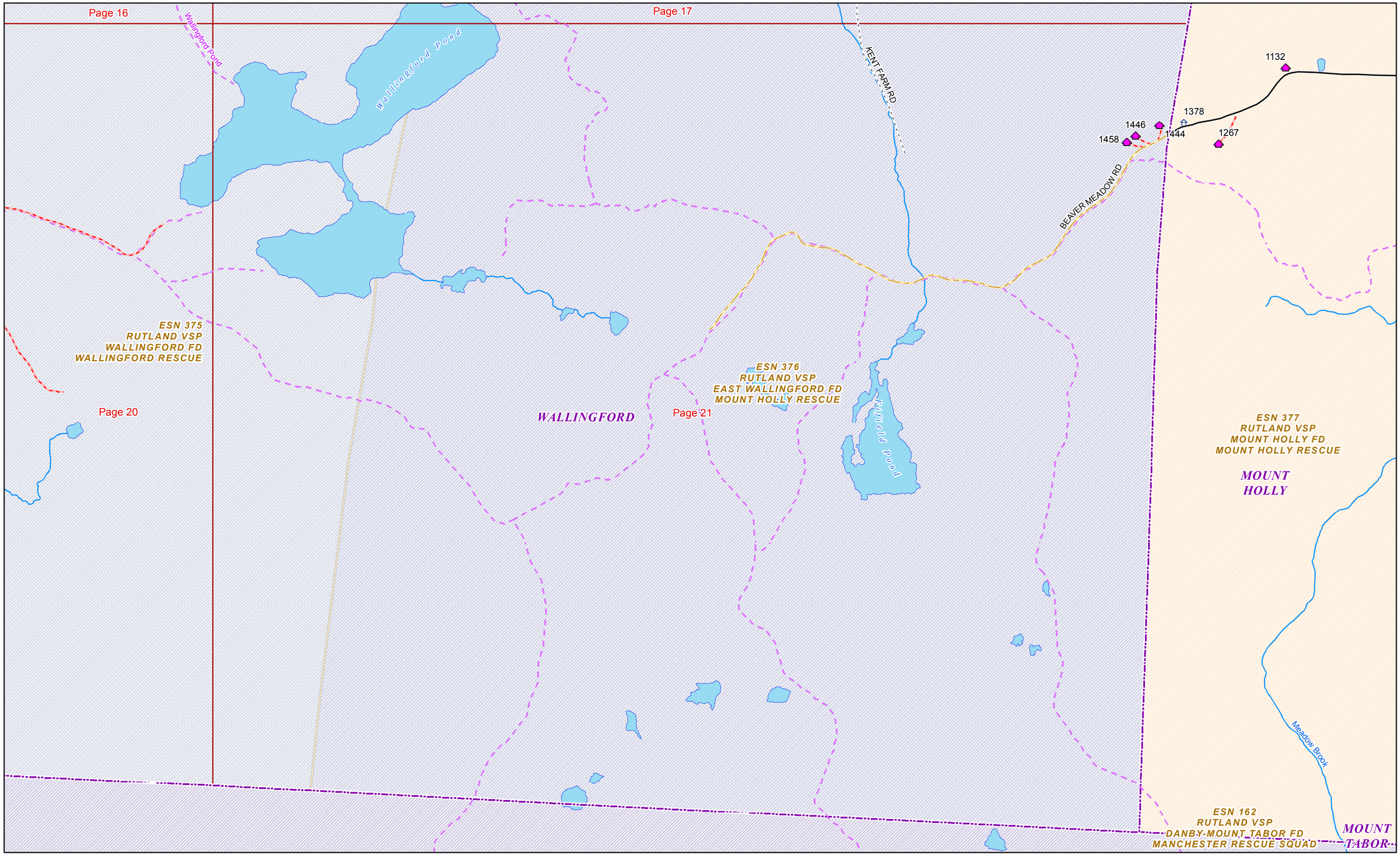

Date: 4/1/2016

1 in = 913 feet