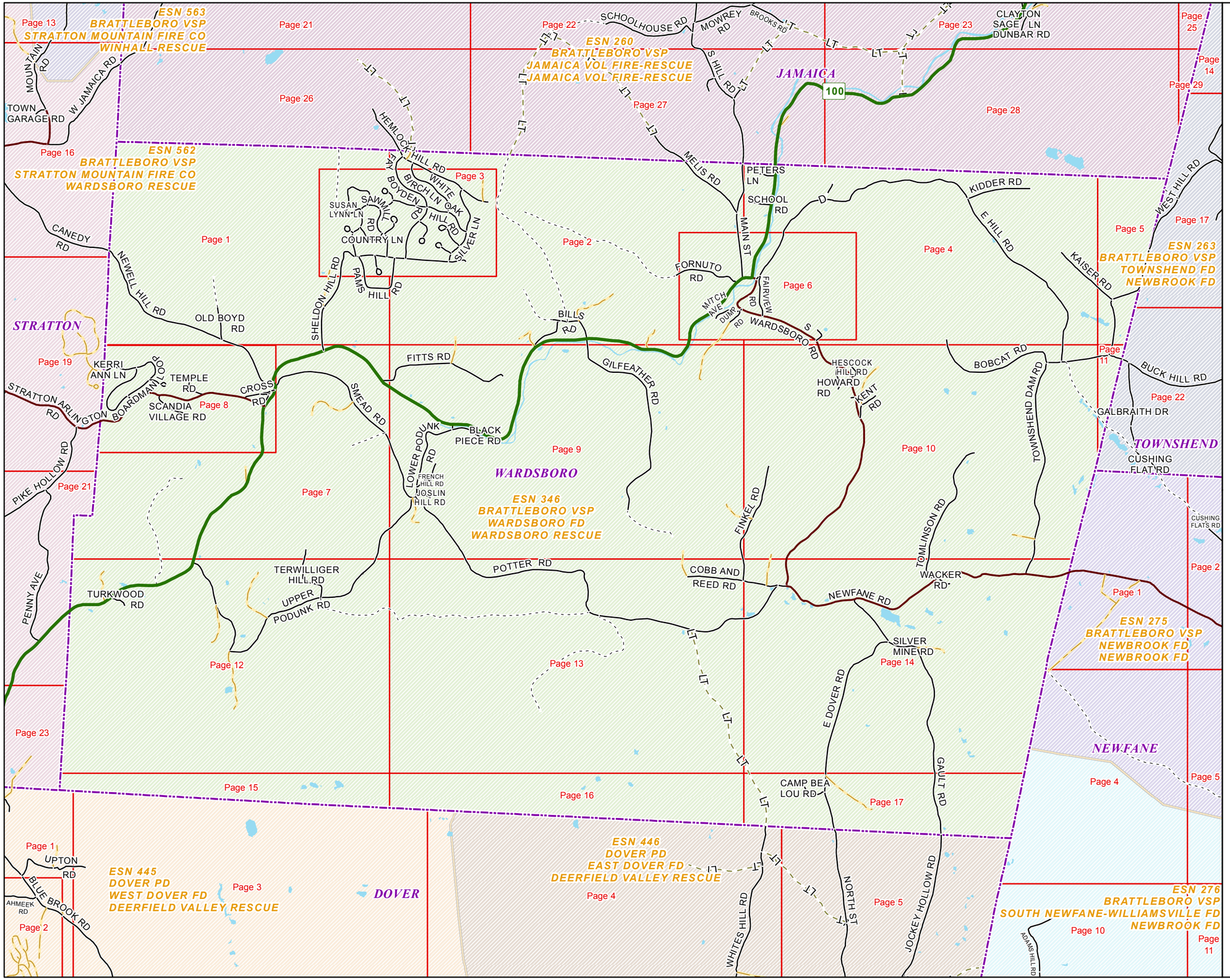

VERMONT
E9-1-1 MapBook

Wardsboro

E9-1-1 MapBook with GIS Data

Use constraints: The 9-1-1 related data layers (Esites, Landmarks, Roads, Driveways, Footprints, Atlas Sheets, ESZ, etc.) were developed and designed for Enhanced 9-1-1 purposes only. The user should understand that the nature of the Enhanced 9-1-1 data layers means they are never complete. **Each municipal government is responsible for maintenance of the E9-1-1 database.** Other data (non-E9-1-1 related) used in the Vermont E9-1-1 MapBook is acquired from the Vermont Center for Geographic Information (VCGI) (vcgi.vermont.gov) and local Regional Planning Commissions.

Disclaimer:
This Vermont E9-1-1 MapBook and GIS data is for general reference only. Data layers that appear on the map may or may not be accurate, current or otherwise reliable. The E9-1-1 Board and the State of Vermont make no representations of any kind, including but not limited to the warranties of merchantability or fitness for a particular use, not are any such warranties to be implies with respect to the GIS data and MapBook.

For Questions/Updates:
Contact VT Enhanced 9-1-1 Board:
Phone: 802-828-4911
Email: e911.info@vermont.gov
Website: e911.vermont.gov

1/2/2016

ESITES

SITETYPE

**These site types will be phased out once converted to the new site types

- **COMMERCIAL
- **CULTURAL
- **EDUCATIONAL
- **GOVERNMENT
- **INDUSTRIAL
- **OTHER COMMERCIAL
- **PUBLIC GATHERING
- **UTILITY
- ABANDONED
- ACCESS POINT
- ACCESSORY BARN
- ACCESSORY BUILDING
- AIR SUPPORT / MAINTENANCE FACILITY
- AIR TRAFFIC CONTROL CENTER / COMMAND CENTER
- AIRPORT TERMINAL
- AMBULANCE SERVICE
- AUDITORIUM / CONCERT HALL / THEATER / OPERA HOUSE
- BANK
- BOAT RAMP / DOCK
- BORDER CROSSING
- BORDER PATROL
- BREWERY
- BUS STATION / DISPATCH FACILITY
- CAMP
- CAMPGROUND
- CEMETERY
- CITY / TOWN HALL
- COAST GUARD
- COLLEGE / UNIVERSITY
- COMMERCIAL CONSTRUCTION SERVICE
- COMMERCIAL FARM
- COMMERCIAL GARAGE
- COMMERCIAL W/RESIDENCE
- COMMUNICATION BOX
- COMMUNICATION TOWER
- COMMUNITY / RECREATION FACILITY
- CONDOMINIUM
- COURT HOUSE
- CUSTOMS SERVICE
- DAY CARE FACILITY
- DEVELOPMENT SITE
- EBS TOWER
- EMERGENCY PHONE / CALLBOX
- FAIR / EXHIBITION/ RODEO GROUNDS
- FERRY TERMINAL / DISPATCH FACILITY
- FIRE STATION
- FISH FARM / HATCHERY
- FITNESS FACILITY
- FOOD DISTRIBUTION CENTER
- GAS STATION
- GATED W/BUILDING
- GATED W/O BUILDING
- GOLF COURSE
- GRAVEL PIT / QUARRY / MINE
- GREENHOUSE / NURSERY
- GROCERY STORE
- HARBOR / MARINA
- HAZARDOUS MATERIALS FACILITY
- HAZARDOUS STORAGE FACILITY
- HEALTH CLINIC
- HELIPAD / HELIPORT / HELISPOT
- HISTORIC SITE / POINT OF INTEREST
- HOSPITAL / MEDICAL CENTER
- HOUSE OF WORSHIP
- HYDROELECTRIC FACILITY
- ICE ARENA
- INSTITUTIONAL RESIDENCE / DORM / BARRACKS
- LANDFILL
- LAW ENFORCEMENT
- LIBRARY
- LODGING B&B / HOTEL / MOTEL / INN
- LOOKOUT TOWER
- LUMBER MILL / SAW MILL
- MANUFACTURING FACILITY
- MOBILE HOME
- MORGUE
- MULTI-FAMILY DWELLING
- MUSEUM
- NATIONAL GUARD / ARMORY
- NUCLEAR FACILITY
- NURSING HOME / LONG TERM CARE
- OFFICE BUILDING
- OIL / GAS FACILITY
- OTHER
- OTHER RESIDENTIAL
- OUTPATIENT CLINIC
- PARK AND RIDE / COMMUTER LOT
- PHARMACY
- PICNIC AREA
- POST OFFICE
- PRISON / CORRECTIONAL FACILITY
- PRIVATE AND EXPRESS SHIPPING FACILITY
- PSAP
- PUBLIC BEACH
- PUBLIC TELEPHONE
- PUBLIC WATER SUPPLY INTAKE
- PUBLIC WATER SUPPLY WELL
- PUMP STATION
- RACE TRACK / DRAGSTRIP
- RAILROAD STATION
- RESIDENTIAL FARM
- REST STOP / ROADSIDE PARK
- RESTAURANT
- RETAIL FACILITY
- RV HOOKUP
- SCHOOL K / 12
- SEASONAL HOME
- SHOOTING RANGE
- SINGLE FAMILY DWELLING
- SKI AREA / ALPINE RESORT
- SOLAR FACILITY
- SPORTS ARENA / STADIUM
- STATE CAPITOL
- STATE GARAGE
- STATE GOVERNMENT FACILITY
- STATE PARK
- STORAGE UNITS
- SUBSTATION
- SUGARHOUSE
- TEMPORARY STRUCTURE
- TOWN GARAGE
- TOWN OFFICE
- TRAILHEAD
- TRANSFER STATION
- UNKNOWN
- US FOREST FACILITY
- US GOVERNMENT FACILITY
- UTILITY POLE W/PHONE
- VETERINARY HOSPITAL / CLINIC
- VISITOR / INFORMATION CENTER
- WAREHOUSE
- WASTE / BIOMASS FACILITY
- WASTEWATER TREATMENT PLANT
- WATER TANK
- WATER TOWER
- WIND FACILITY / WIND TOWER
- YOUTH CAMP

HYDRANTS

SITETYPE

- Drafting Site
- Dry Hydrant
- Municipal Hydrant
- Pressurized Hydrant

ROADS

AOTCLASS

- Interstate Highway
- US Highway
- State Highway
- County Highway
- Town Highway Class 1
- Town Highway Class 2
- Town Highway Class 3
- Town Highway Class 4
- Private
- Driveway
- Discontinued Road
- Legal Trail
- Ferry
- Military - no public access
- National Forest Highway
- State Forest Highway
- Proposed
- Unknown

Named Roads

-- A --

	Community	Low	High	Pages
ALZAC LN	WARDSBORO	10	334	7
APPLE TREE LN	WARDSBORO	78	213	9,10
AYERS RD	WARDSBORO	0	32	10

-- B --

	Community	Low	High	Pages
BILLS RD	WARDSBORO	0	110	2
BILLS RD	WARDSBORO	0	240	2
BILLS RD	WARDSBORO	0	470	2,9
BILLS RD	WARDSBORO	0	0	9
BILLS RD	WARDSBORO	119	144	2
BLACK BEAR RDG	WARDSBORO	113	282	10
BLACK PIECE RD	WARDSBORO	0	194	9
BLACKMER LN	WARDSBORO	86	140	10
BOARDMAN LOOP	WARDSBORO	0	12	8
BOARDMAN LOOP	WARDSBORO	0	204	8
BOARDMAN LOOP	WARDSBORO	427	484	8
BOARDMAN LOOP	WARDSBORO	509	954	8
BOBCAT RD	WARDSBORO	80	590	4,10
BROWN HILL RD	WARDSBORO	0	120	2,9

-- C --

	Community	Low	High	Pages
CAMP BEA LOU RD	WARDSBORO	103	140	17
CANEDY RD	STRATTON	20	216	1,16
CHAMBERLIN HILL RD	WARDSBORO	0	0	11,22
CHERRY CIR	WARDSBORO	0	160	3
CHERRY CIR	WARDSBORO	30	51	3
COBB AND REED RD	WARDSBORO	0	668	13
COBB AND REED RD	WARDSBORO	0	0	13,14
COBB AND REED RD	WARDSBORO	0	0	9,13
COBB AND REED RD	WARDSBORO	64	110	14
COBB AND REED RD	WARDSBORO	15	50	14
COREY CIR	WARDSBORO	0	18	3
COREY CIR	WARDSBORO	0	98	3
COUNTRY LN	WARDSBORO	40	182	3
CROSS RD	WARDSBORO	0	0	8
CROSS RD	WARDSBORO	47	114	8
CUSHING FLAT RD	TOWNSHEND	0	0	11,22

-- D --

	Community	Low	High	Pages
DEBBIE HIGGINS LN	WARDSBORO	0	180	3
DEBBIE HIGGINS LN	WARDSBORO	33	66	3
DUMP RD	WARDSBORO	0	0	2,6,9
DUMP RD	WARDSBORO	0	0	6
DUMP RD	WARDSBORO	0	87	6

-- E --

	Community	Low	High	Pages
E DOVER RD	WARDSBORO	0	357	14
E DOVER RD	WARDSBORO	0	1511	17
E DOVER RD	WARDSBORO	415	1254	14,17
E DOVER RD	WARDSBORO	1566	1752	17
E HILL RD	WARDSBORO	0	3091	4,10
E HILL RD	WARDSBORO	0	0	6
E HILL RD	WARDSBORO	5	688	4,6
E HILL RD	WARDSBORO	884	1420	4

-- F --

	Community	Low	High	Pages
FAIRVIEW RD	WARDSBORO	35	230	6
FAY BOYDEN RD	WARDSBORO	2	770	2,3
FAY BOYDEN RD	WARDSBORO	28	214	3
FAY BOYDEN RD	WARDSBORO	332	363	3
FINKEL RD	WARDSBORO	20	379	9,10,13,14
FINKEL RD	WARDSBORO	529	752	10
FITTS RD	WARDSBORO	45	480	7,9
FITTS RD	WARDSBORO	504	916	9
FORNUTO RD	WARDSBORO	0	510	2
FORNUTO RD	WARDSBORO	10	356	2,6
FRENCH HILL RD	WARDSBORO	22	238	9

-- G --

	Community	Low	High	Pages
GAULT RD	WARDSBORO	83	1214	14,17
GILFEATHER RD	WARDSBORO	40	832	2,9
GILFEATHER RD	WARDSBORO	1480	2007	9
GREEN MOUNTAIN RD	WARDSBORO	0	0	8

-- H --

	Community	Low	High	Pages
HARDSCRABBLE RD	WARDSBORO	19	342	12
HEMLOCK HILL RD	WARDSBORO	0	2	2
HEMLOCK HILL RD	WARDSBORO	0	64	2
HEMLOCK HILL RD	WARDSBORO	103	110	2
HEMLOCK HILL RD	WARDSBORO	143	460	2,3
HEMLOCK HILL RD	WARDSBORO	507	664	3
HEMLOCK HILL RD	WARDSBORO	692	699	3
HESCOCK HILL RD	WARDSBORO	0	88	10
HI HOPES RD	WARDSBORO	37	132	2,9
HOWARD RD	WARDSBORO	17	46	10
HUNT RD	WARDSBORO	145	238	17

-- I --

	Community	Low	High	Pages
IP RD	WARDSBORO	0	0	13

-- J --

	Community	Low	High	Pages
JENCKS LN	WARDSBORO	26	132	9
JOCKEY HOLLOW RD	DOVER	0	0	17
JOSLIN HILL RD	WARDSBORO	0	98	9

-- K --

	Community	Low	High	Pages
KAISER RD	WARDSBORO	3	426	4,5
KAREN DR	WARDSBORO	0	270	3
KAREN DR	WARDSBORO	31	68	3
KAREN DR	WARDSBORO	131	156	3
KENT RD	WARDSBORO	0	112	10
KENT RD	WARDSBORO	0	203	10
KERRI ANN LN	WARDSBORO	26	222	8,19
KERRI ANN LN	STRATTON	0	0	8,19
KIDDER RD	WARDSBORO	0	245	4
KLEPPNER RD	WARDSBORO	29	256	1,3

-- L --

	Community	Low	High	Pages
LACKEY HILL RD	WARDSBORO	14	185	2,9
LORCHS HILL RD	WARDSBORO	0	0	2
LORCHS HILL RD	WARDSBORO	0	153	2
LOWER PODUNK RD	WARDSBORO	0	0	9
LOWER PODUNK RD	WARDSBORO	71	434	9

-- M --

	Community	Low	High	Pages
MAIN ST	WARDSBORO	18	436	2,6
MAIN ST	WARDSBORO	460	654	2,4
MAPLE DR	WARDSBORO	0	23	3
MAPLE DR	WARDSBORO	0	238	3
MEADOWWOOD LN	WARDSBORO	63	224	12
MELBOURNE RD	WARDSBORO	0	240	2
MELIS RD	WARDSBORO	26	332	2
MILL RD	WARDSBORO	91	338	2
MITCH AVE	WARDSBORO	85	190	6
MORT DAVIS WAY	WARDSBORO	0	53	10,11,22

-- N --

	Community	Low	High	Pages
NEWELL HILL RD	WARDSBORO	20	378	1,7,8
NEWELL HILL RD	WARDSBORO	590	1364	1,16
NEWFANE RD	WARDSBORO	0	0	14
NEWFANE RD	WARDSBORO	0	1329	14
NEWFANE RD	WARDSBORO	25	428	14
NEWFANE RD	WARDSBORO	533	1060	14
NEWFANE RD	WARDSBORO	2050	2059	1,14
NORTH ST	DOVER	249	294	17

-- O --

	Community	Low	High	Pages
OAK HILL RD	WARDSBORO	45	156	3
OAK HILL RD	WARDSBORO	231	300	3
OAK HILL RD	WARDSBORO	406	532	3
OLD BOYD RD	WARDSBORO	0	0	1
OLD RD NINE	WARDSBORO	0	0	1,3
OLD RD NINE	WARDSBORO	0	27	3
ONE HORSE LN	WARDSBORO	0	212	10,14

-- P --

	Community	Low	High	Pages
PAMS HILL RD	WARDSBORO	61	388	1,2,3
PETERS LN	WARDSBORO	0	115	4
PIKE FARM RD	WARDSBORO	0	109	7
POTTER RD	WARDSBORO	0	0	13
POTTER RD	WARDSBORO	28	814	9,13
POTTER RD	WARDSBORO	57	3032	13,14

-- R --

	Community	Low	High	Pages
RAST RD	WARDSBORO	0	153	4
ROBINSON LN	WARDSBORO	0	164	8
ROBINSON LN	WARDSBORO	49	78	8

-- S --

	Community	Low	High	Pages
S HILL RD	JAMAICA	77	218	2
S WARDSBORO RD	WARDSBORO	0	0	10
S WARDSBORO RD	WARDSBORO	0	1248	10
S WARDSBORO RD	WARDSBORO	0	1430	10
S WARDSBORO RD	WARDSBORO	0	1048	4,10
S WARDSBORO RD	WARDSBORO	0	696	4,6
S WARDSBORO RD	WARDSBORO	0	0	6
S WARDSBORO RD	WARDSBORO	76	260	6
S WARDSBORO RD	WARDSBORO	1671	2672	10,14
SAWMILL RD	WARDSBORO	0	0	3
SAWMILL RD	WARDSBORO	0	367	3
SAWMILL RD	WARDSBORO	0	441	3
SAWMILL RD	WARDSBORO	37	112	3
SAWMILL RD	WARDSBORO	515	616	3
SAWMILL RD	WARDSBORO	754	804	3
SAWMILL RD	WARDSBORO	241	306	3
SCANDIA VILLAGE RD	WARDSBORO	20	210	8
SCHOOL RD	WARDSBORO	0	70	4
SHADY LN	WARDSBORO	0	208	3
SHADY LN	WARDSBORO	18	152	3
SHELDON HILL RD	WARDSBORO	0	0	3
SHELDON HILL RD	WARDSBORO	0	996	3
SHELDON HILL RD	WARDSBORO	0	1501	3
SHELDON HILL RD	WARDSBORO	10	236	1,7
SHELDON HILL RD	WARDSBORO	697	758	1,3
SHELDON HILL RD	WARDSBORO	829	864	3
SHELDON HILL RD	WARDSBORO	1138	1232	3
SHINE RD	WARDSBORO	0	108	4,6
SILVER LN	WARDSBORO	0	34	3
SILVER LN	WARDSBORO	0	108	3
SILVER LN	WARDSBORO	169	236	3
SILVER LN	WARDSBORO	258	398	3
SILVER MINE RD	WARDSBORO	71	84	14
SILVER MINE RD	WARDSBORO	229	354	14
SMEAD RD	WARDSBORO	30	426	7,8
SMEAD RD	WARDSBORO	679	892	7
SMEAD RD	WARDSBORO	986	1306	7,9
STARGAZE LN	WARDSBORO	0	0	2
STOCKER FARM RD	WARDSBORO	0	0	12,13
STRATTON ARLINGTON RD	WARDSBORO	0	71	8
STRATTON ARLINGTON RD	WARDSBORO	0	645	8
STRATTON ARLINGTON RD	WARDSBORO	0	909	8
STRATTON ARLINGTON RD	WARDSBORO	0	1151	8
STRATTON ARLINGTON RD	WARDSBORO	137	356	8
STRATTON ARLINGTON RD	STRATTON	0	0	8,19
STREETER RD	WARDSBORO	0	510	7,12
SUSAN LYNN LN	WARDSBORO	0	103	3
SUSAN LYNN LN	WARDSBORO	168	452	3

-- T --

	Community	Low	High	Pages
TEMPLE RD	WARDSBORO	121	146	8
TEN POINT RD	WARDSBORO	24	267	12
TERWILLIGER HILL RD	WARDSBORO	365	410	7,12
TIMBER LN	WARDSBORO	0	188	3
TIMBER LN	WARDSBORO	24	50	3
TOMLINSON RD	WARDSBORO	180	1010	10,14
TOWN HWY 35	WARDSBORO	0	0	7
TOWN HWY 37	WARDSBORO	0	0	8
TOWN HWY 40	TOWNSHEND	0	0	5,17
TOWNSHEND DAM RD	WARDSBORO	0	0	10
TOWNSHEND DAM RD	WARDSBORO	0	223	10,14
TOWNSHEND DAM RD	WARDSBORO	0	2036	5,11
TOWNSHEND DAM RD	WARDSBORO	0	2775	5,17
TOWNSHEND DAM RD	WARDSBORO	301	1220	10
TOWNSHEND DAM RD	WARDSBORO	1589	1870	10,11
TURKWOOD RD	WARDSBORO	0	118	12

-- U --

	Community	Low	High	Pages
UPPER PODUNK RD	WARDSBORO	0	1144	12
UPPER PODUNK RD	WARDSBORO	0	0	9
UPPER PODUNK RD	WARDSBORO	75	286	12
UPPER PODUNK RD	WARDSBORO	499	634	12
UPPER PODUNK RD	WARDSBORO	1109	1210	12
UPPER PODUNK RD	WARDSBORO	1650	2402	7,9,12

-- V --

	Community	Low	High	Pages
VT ROUTE 100	WARDSBORO	0	6880	12
VT ROUTE 100	WARDSBORO	0	7054	12
VT ROUTE 100	WARDSBORO	0	2236	2,9
VT ROUTE 100	WARDSBORO	0	34	4
VT ROUTE 100	WARDSBORO	0	216	4
VT ROUTE 100	WARDSBORO	0	861	6
VT ROUTE 100	WARDSBORO	0	0	8
VT ROUTE 100	WARDSBORO	0	5078	8

	Community	Low	High	Pages
VT ROUTE 100	WARDSBORO	77	1938	2,9
VT ROUTE 100	WARDSBORO	304	772	4,6
VT ROUTE 100	WARDSBORO	783	812	6
VT ROUTE 100	WARDSBORO	930	1578	2,6,9
VT ROUTE 100	WARDSBORO	2552	3406	9
VT ROUTE 100	WARDSBORO	3730	4006	7,9
VT ROUTE 100	WARDSBORO	4123	4448	7
VT ROUTE 100	WARDSBORO	4690	4998	7,8
VT ROUTE 100	WARDSBORO	5100	5158	8
VT ROUTE 100	WARDSBORO	5236	5440	7,8
VT ROUTE 100	WARDSBORO	5781	6374	7,12
VT ROUTE 100	WARDSBORO	6568	6628	12
VT ROUTE 100	WARDSBORO	7112	7348	12,21

-- W --

	Community	Low	High	Pages
WACKER RD	WARDSBORO	0	87	14
WAITE RD	WARDSBORO	0	0	12
WENZEZ WAY	WARDSBORO	0	202	3
WEST HILL RD	TOWNSHEND	0	2037	5,17
WHITE BIRCH LN	WARDSBORO	40	424	2,3
WHITES HILL RD	WARDSBORO	0	1333	13,14,17
WHITES HILL RD	DOVER	0	0	17

Generated by GeoLynx® DMS

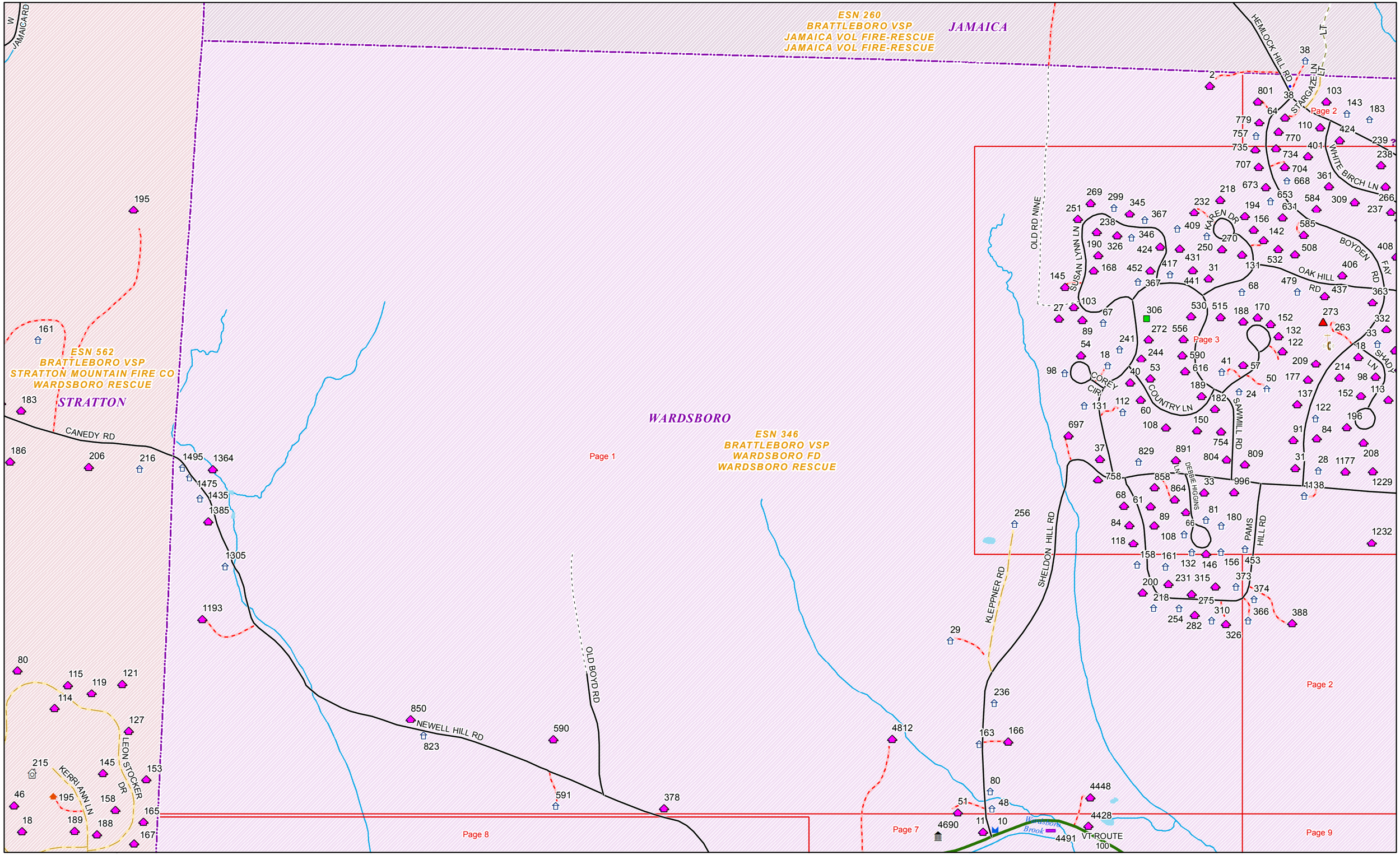
ESN 260
BRATTLEBORO VSP
JAMAICA VOL FIRE-RESCUE
JAMAICA VOL FIRE-RESCUE
JAMAICA
ESN 562
BRATTLEBORO VSP
STRATTON MOUNTAIN FIRE CO
WARDSBORO RESCUE
STRATTON
WARDSBORO
ESN 346
BRATTLEBORO VSP
WARDSBORO FD
WARDSBORO RESCUE
Page 1
Page 2
Page 3
Page 7
Page 8
Page 9
CANEDY RD
NEWELL HILL RD
OLD BOYD RD
KLEPPNER RD
SHELDON HILL RD
OLD RD NINE
HEMLOCK HILL RD
STARGAZE LN
WHITE BIRCH LN
BOYDEN RD
FAY
OAK HILL RD
SHADY LN
SUSAN LYNN LN
KAREN DR
COREY CIR
COUNTRY LN
SAWMILL RD
DEBBIE HIGGINS LN
PAMS HILL RD
KERRI ANN LN
LEON STOCKER DR
Wardsboro Brook
VT ROUTE 100

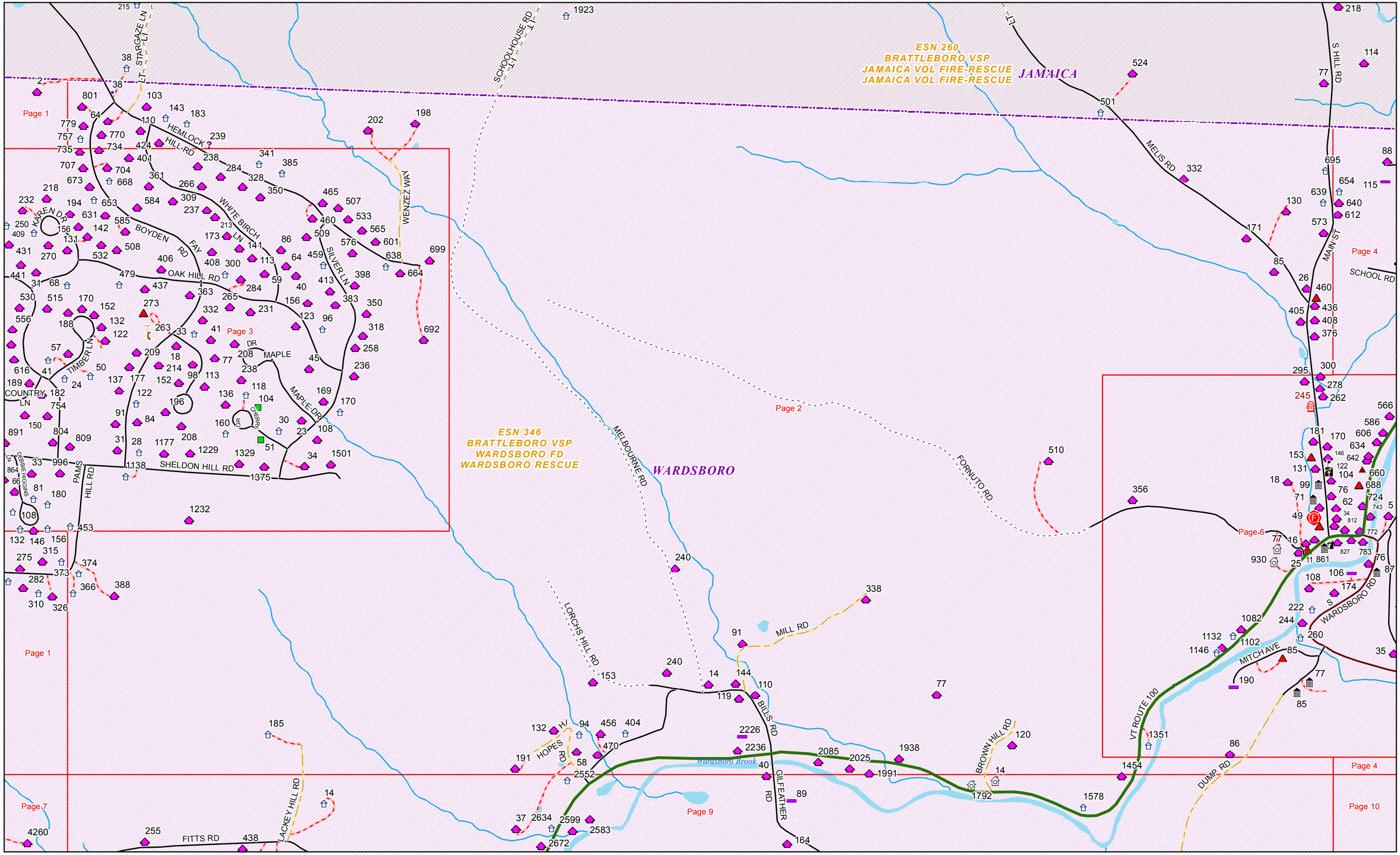
ESN 260
BRATTLEBORO VSP
JAMAICA VOL FIRE-RESCUE
JAMAICA VOL FIRE-RESCUE
JAMAICA
ESN 346
BRATTLEBORO VSP
WARDSBORO FD
WARDSBORO RESCUE
WARDSBORO
Page 1
Page 2
Page 3
Page 4
Page 6
Page 7
Page 9
Page 10
STARGAZE LN
SCHOOLHOUSE RD
HEMLOCK HILL RD
WHITE BIRCH LN
WENZEZ WAY
KAREN DR
BOYDEN RD
FAY
OAK HILL RD
SILVER LN
MAPLE DR
MAPLE
TIMBER LN
COUNTRY LN
DEBBIE HIGGINS LN
PAMS HILL RD
SHELDON HILL RD
MELIS RD
S HILL RD
MAIN ST
SCHOOL RD
MELBOURNE RD
FORNUTO RD
LORCHS HILL RD
MILL RD
BILLS RD
GILFEATHER RD
BROWN HILL RD
VT ROUTE 100
MITCH AVE
S WARDSBORO RD
DUMP RD
HOPES RD
LACKEY HILL RD
FITTS RD
Wardsboro Brook

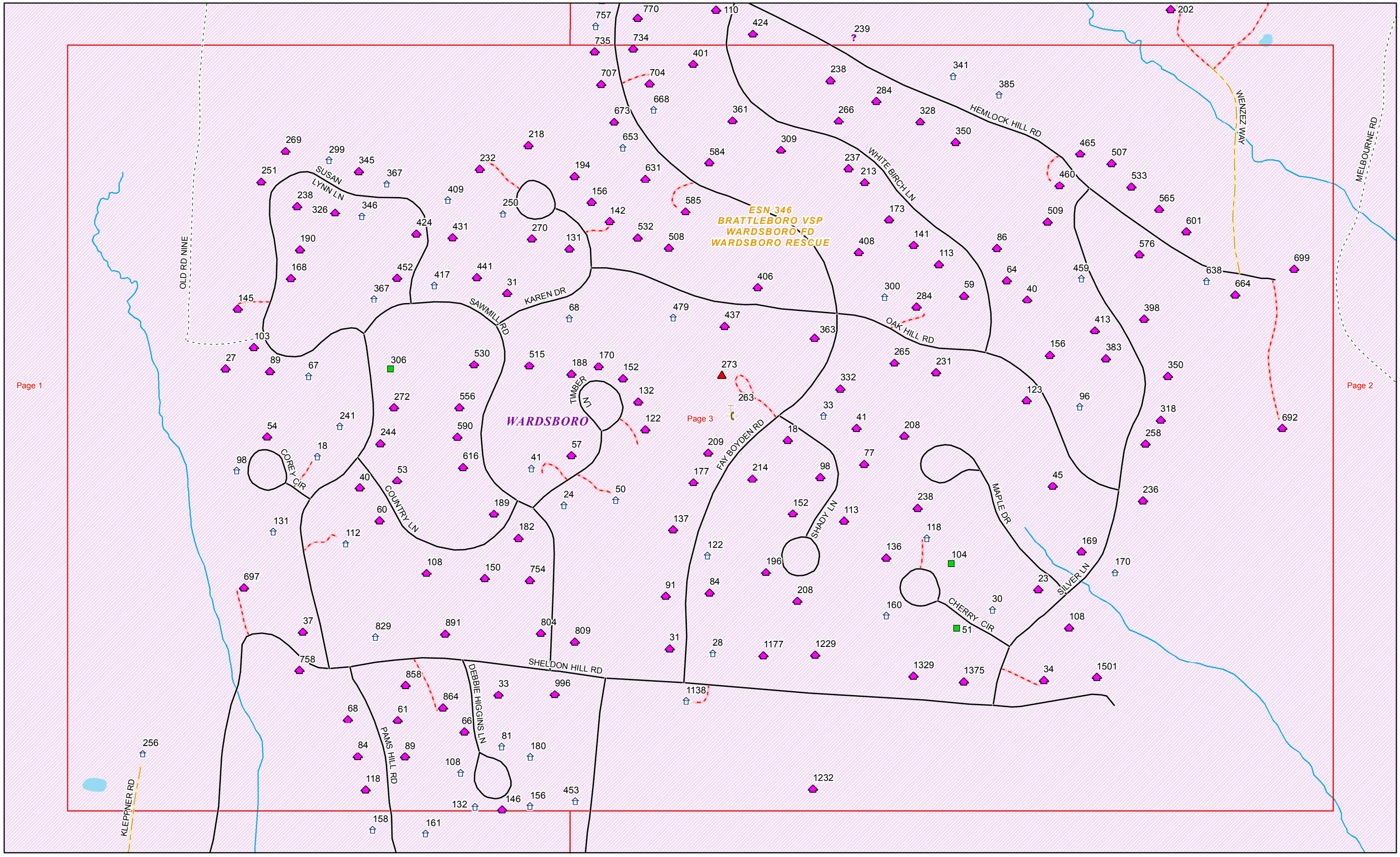
ESN 346
BRATTLEBORO VSP
WARDSBORO FD
WARDSBORO RESCUE
WARDSBORO
HEMLOCK HILL RD
WHITE BIRCH LN
WENZEZ WAY
MELBOURNE RD
OLD RD NINE
SUSAN LYNN LN
KAREN DR
SAWMILL RD
OAK HILL RD
TIMBER LN
FAY BOYDEN RD
SHADY LN
MAPLE DR
SILVER LN
CHERRY CIR
COREY CIR
COUNTRY LN
SHELDON HILL RD
DEBBIE HIGGINS LN
PAMS HILL RD
KLEPPNER RD
Page 1
Page 2
Page 3

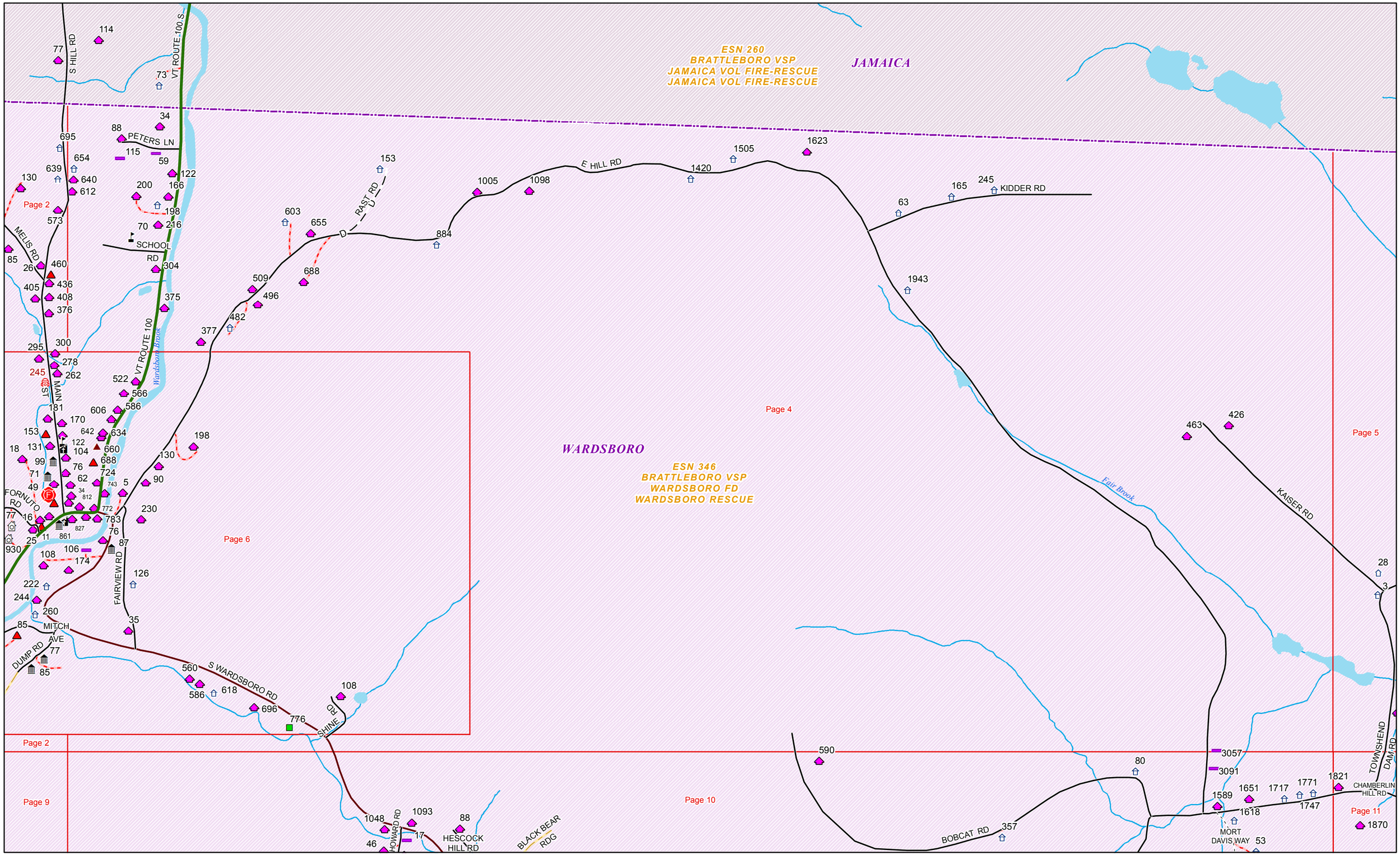
ESN 260
BRATTLEBORO VSP
JAMAICA VOL FIRE-RESCUE
JAMAICA VOL FIRE-RESCUE
JAMAICA
WARDSBORO
ESN 346
BRATTLEBORO VSP
WARDSBORO FD
WARDSBORO RESCUE
Page 2
Page 4
Page 5
Page 6
Page 9
Page 10
Page 11
S HILL RD
VT ROUTE 100 S
PETERS LN
E HILL RD
EAST RD
KIDDER RD
MELIS RD
SCHOOL RD
VT ROUTE 100
Wardsboro Brook
EAST ST
MAIN ST
FORNUTO RD
FAIRVIEW RD
MITCH AVE
DUMP RD
S WARDSBORO RD
SHINE RD
HOWARD RD
HESCOCK HILL RD
BLACK BEAR RDG
BOBCAT RD
Fall Brook
KAISER RD
TOWNSHEND DAM RD
CHAMBERLIN HILL RD
MORT DAVIS WAY

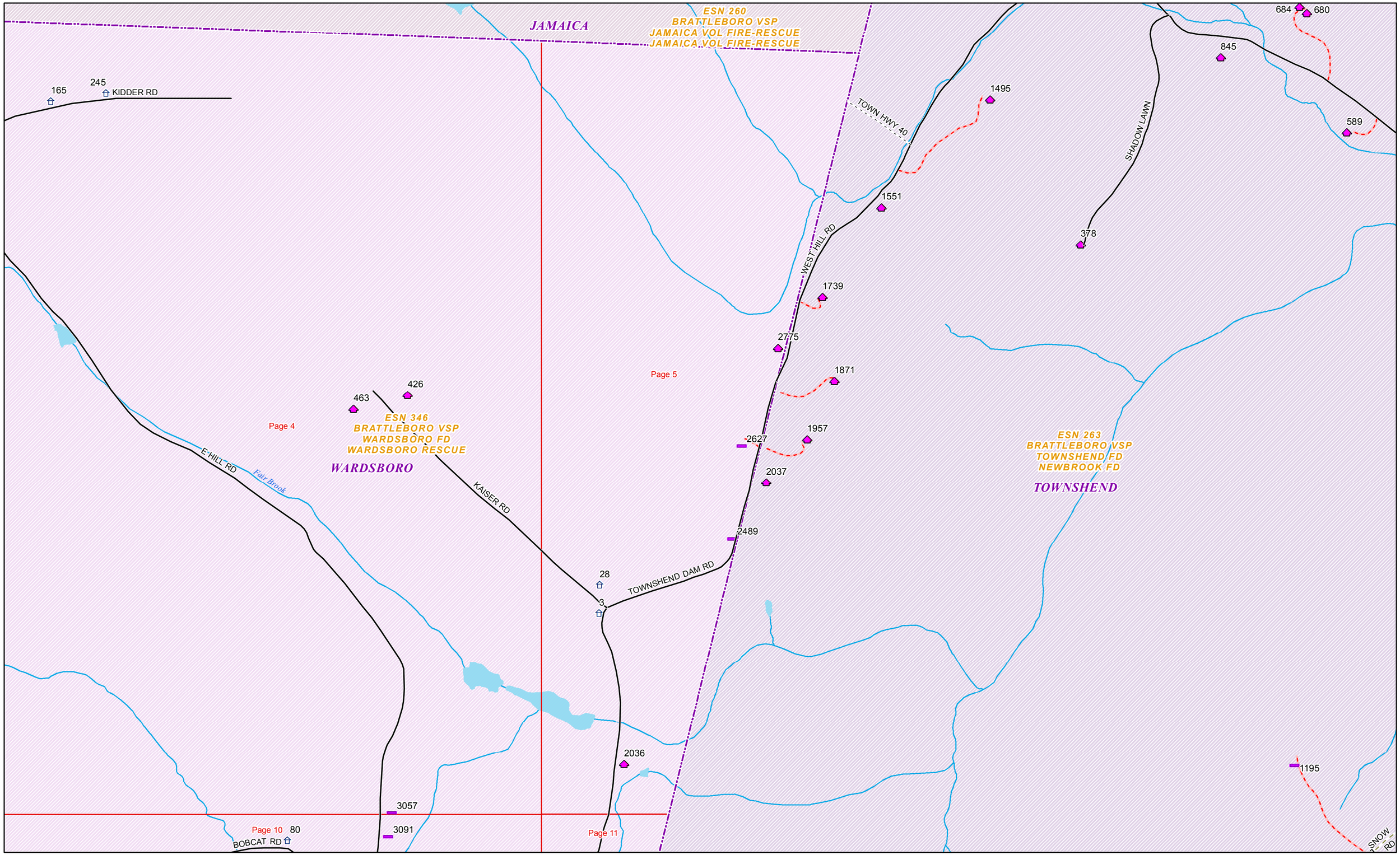
JAMAICA
ESN 260
BRATTLEBORO VSP
JAMAICA VOL FIRE-RESCUE
JAMAICA VOL FIRE-RESCUE
165
245
KIDDER RD
TOWN HWY 40
1495
845
684
680
589
SHADOW LAWN
1551
378
WEST HILL RD
1739
2775
1871
Page 5
426
463
Page 4
ESN 346
BRATTLEBORO VSP
WARDSBORO FD
WARDSBORO RESCUE
WARDSBORO
1957
2627
ESN 263
BRATTLEBORO VSP
TOWNSHEND FD
NEWBROOK FD
TOWNSHEND
2037
E HILL RD
Fair Brook
KAISER RD
2489
28
TOWNSHEND DAM RD
3
2036
1195
3057
3091
Page 10
80
BOBCAT RD
Page 11
SNOW RD

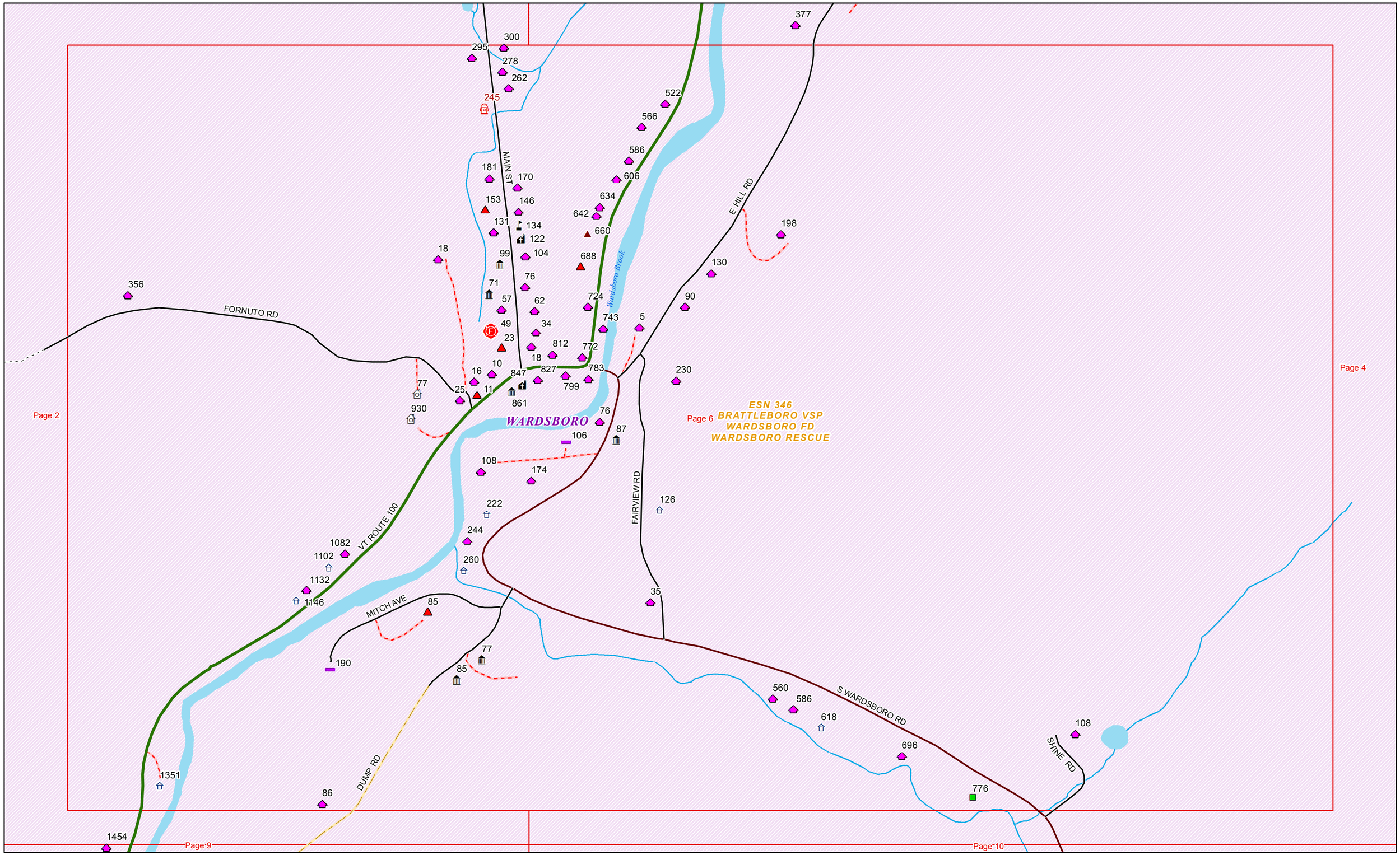

ESN 346
BRATTLEBORO VSP
WARDSBORO FD
WARDSBORO RESCUE
WARDSBORO
Wardsboro Brook
MAIN ST
FORNUTO RD
E HILL RD
FAIRVIEW RD
VT ROUTE 100
MITCH AVE
DUMP RD
S WARDSBORO RD
SHINE RD
Page 2
Page 4
Page 6
Page 9
Page 10

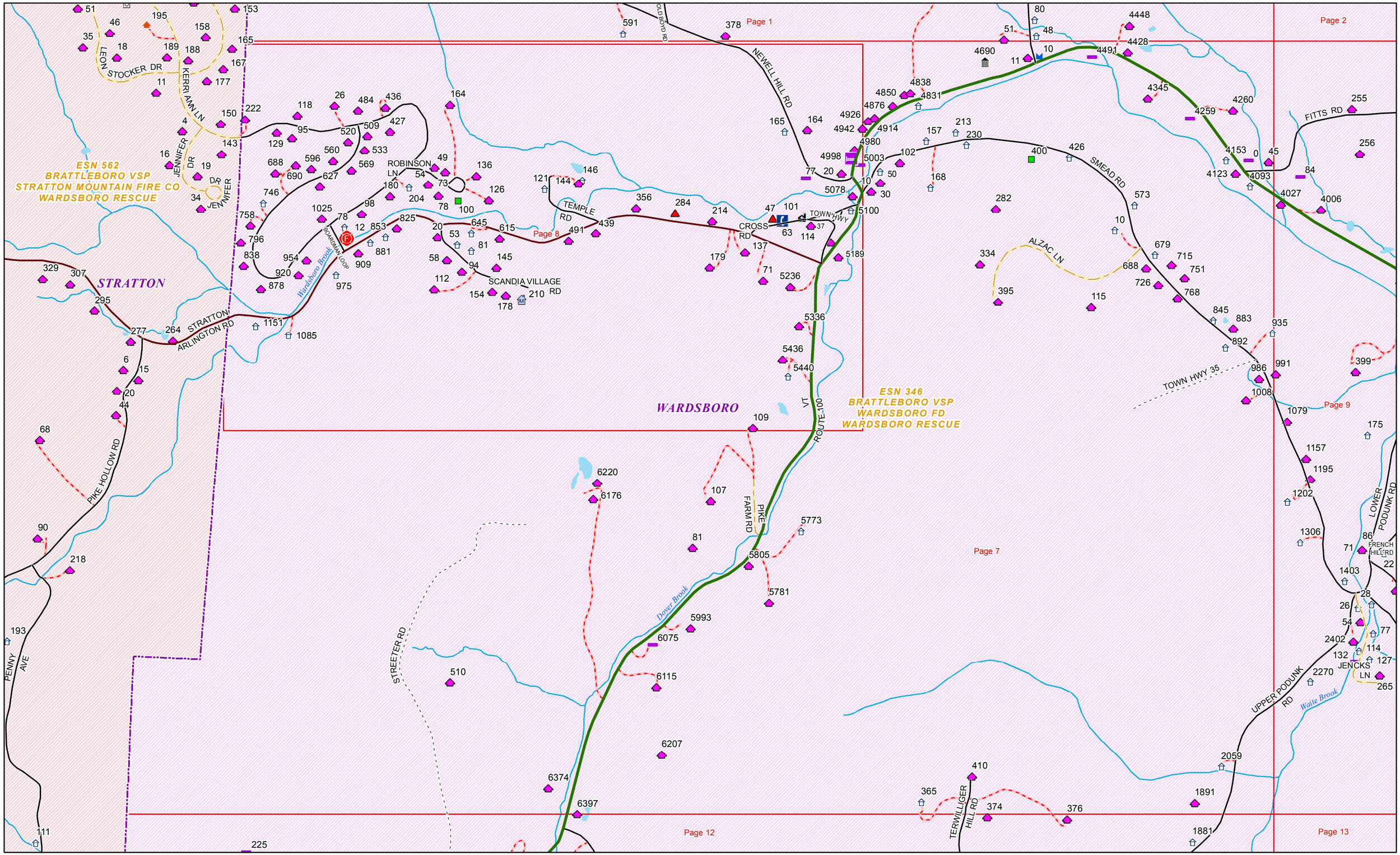
ESN 562
BRATTLEBORO VSP
STRATTON MOUNTAIN FIRE CO
WARDSBORO RESCUE
STRATTON
WARDSBORO
ESN 346
BRATTLEBORO VSP
WARDSBORO FD
WARDSBORO RESCUE
Page 1
Page 2
Page 7
Page 8
Page 9
Page 12
Page 13
NEWELL HILL RD
SMEAD RD
FITTS RD
ROBINSON LN
TEMPLE RD
CROSS RD
TOWN HWY
SCANDIA VILLAGE RD
STRATTON ARLINGTON RD
ALZAC LN
TOWN HWY 35
VT ROUTE 100
FARM RD
PIKE
PIKE HOLLOW RD
PENNY AVE
STREETER RD
TERWILLIGER HILL RD
UPPER PODUNK RD
LOWER PODUNK RD
FRENCH HILL RD
JENCKS LN
LEON STOCKER DR
KERRI ANN LN
JENNIFER DR
Wardsboro Brook
Dover Brook
Waite Brook

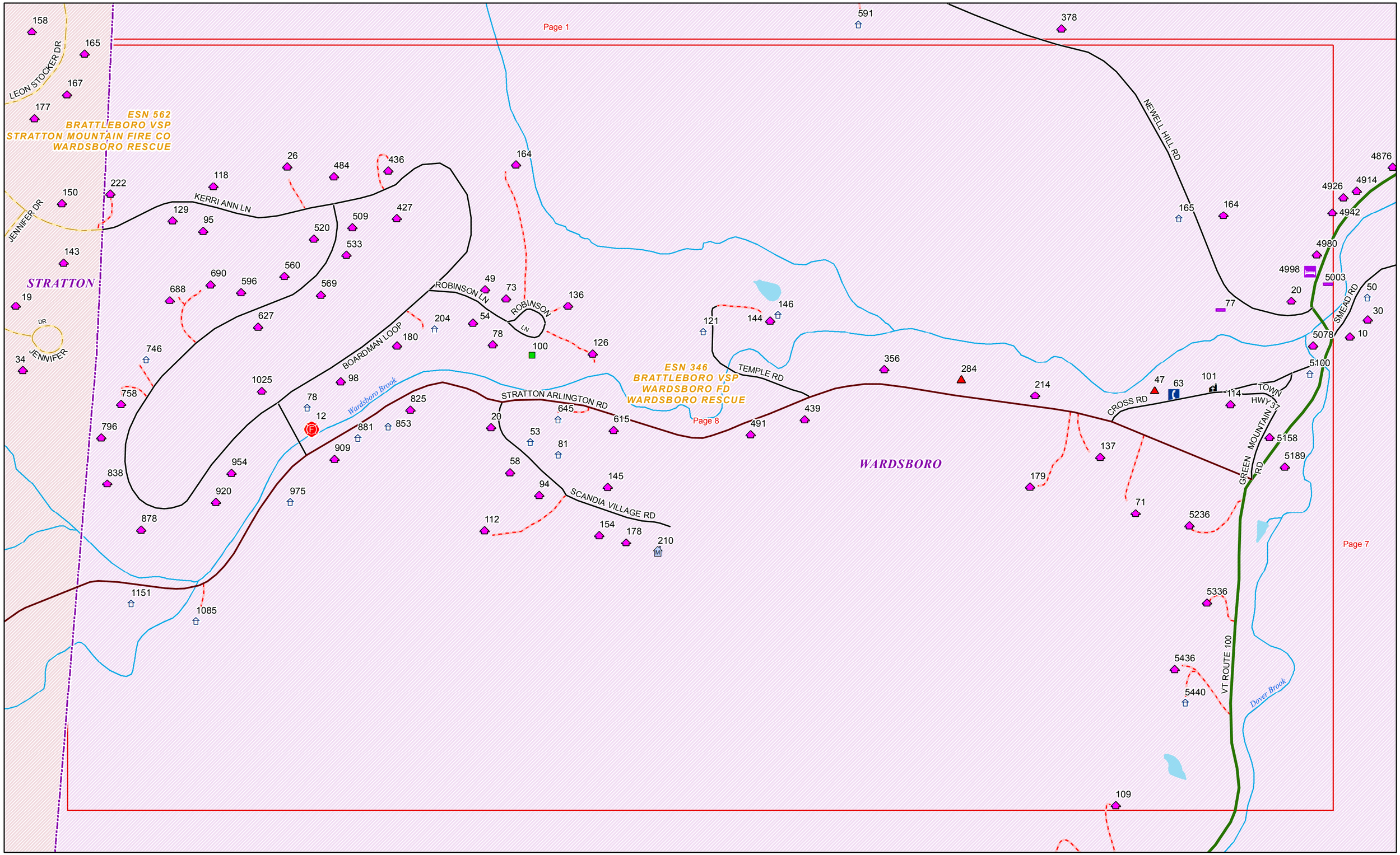

Page 1
Page 7
Page 8
ESN 562
BRATTLEBORO VSP
STRATTON MOUNTAIN FIRE CO
WARDSBORO RESCUE
ESN 346
BRATTLEBORO VSP
WARDSBORO FD
WARDSBORO RESCUE
STRATTON
WARDSBORO
LEON STOCKER DR
JENNIFER DR
JENNIFER
KERRI ANN LN
ROBINSON LN
BOARDMAN LOOP
STRATTON ARLINGTON RD
SCANDIA VILLAGE RD
TEMPLE RD
CROSS RD
NEWELL HILL RD
SMEAD RD
TOWN HWY 37
GREEN MOUNTAIN RD
VT ROUTE 100
Wardsboro Brook
Dover Brook
158
165
167
177
150
222
143
19
34
26
484
436
118
129
95
520
509
427
533
560
690
596
688
569
627
746
758
796
838
878
1025
98
78
12
825
881
853
909
954
920
975
1151
1085
164
49
73
136
54
204
180
78
100
126
20
645
615
53
81
58
94
145
112
154
178
210
121
144
146
356
284
491
439
214
179
137
71
5236
5336
5436
5440
109
591
378
165
164
4876
4926
4914
4942
4980
4998
5003
20
77
50
30
10
5078
5100
47
63
101
114
5158
5189

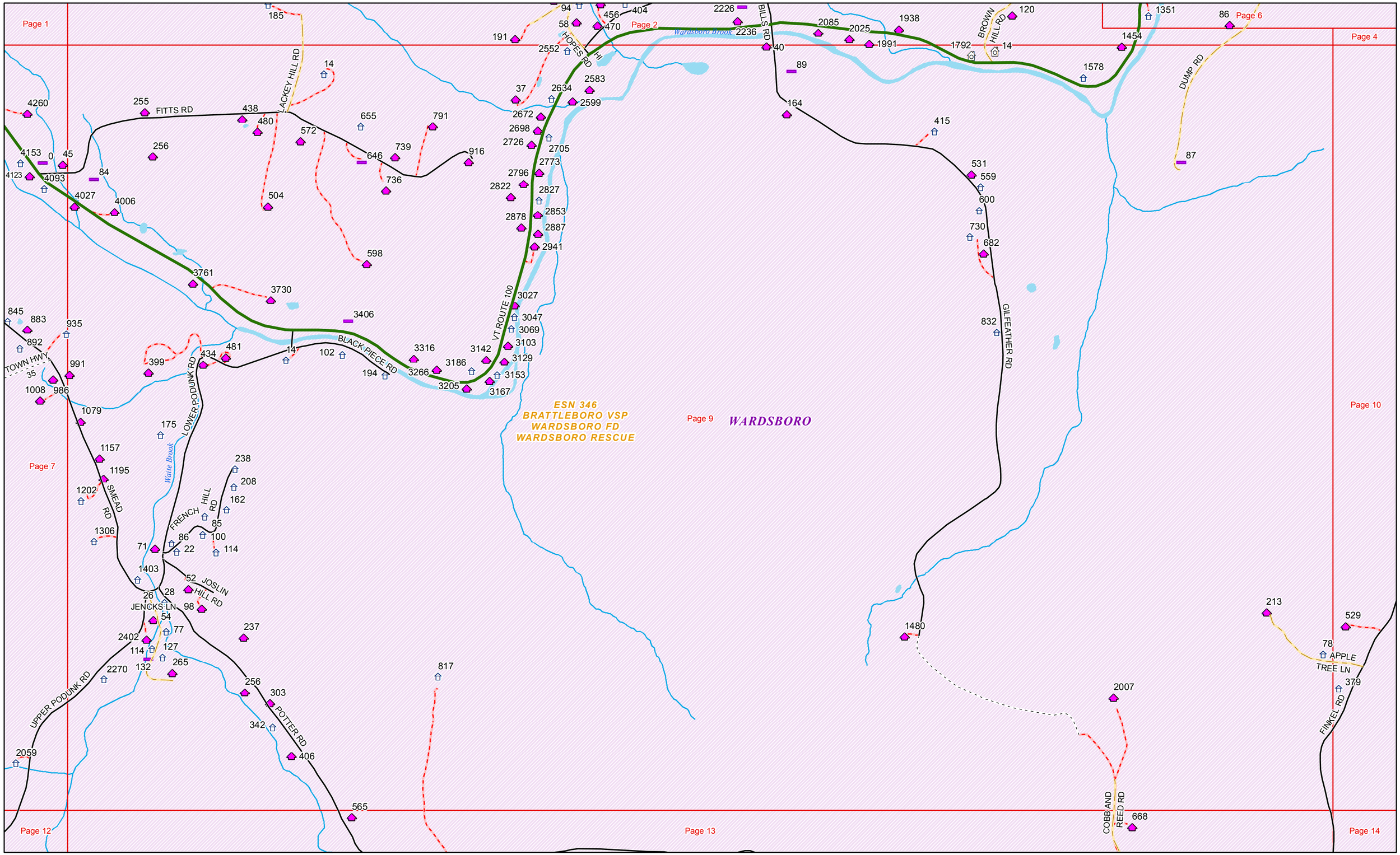
Page 1
Page 2
Page 4
Page 6
Page 7
Page 9
Page 10
Page 12
Page 13
Page 14
WARDSBORO
ESN 346
BRATTLEBORO VSP
WARDSBORO FD
WARDSBORO RESCUE
Wardsboro Brook
Waite Brook
FITTS RD
LACKEY HILL RD
HOPES HILL RD
BILLS RD
BROWN HILL RD
DUMP RD
BLACK PIECE RD
VT ROUTE 100
GILFEATHER RD
LOWER PODUNK RD
TOWN HWY 35
SMEAD RD
FRENCH HILL RD
JOSLIN HILL RD
JENCKS LN
UPPER PODUNK RD
POTTER RD
APPLE TREE LN
FINKEL RD
COBB AND REED RD

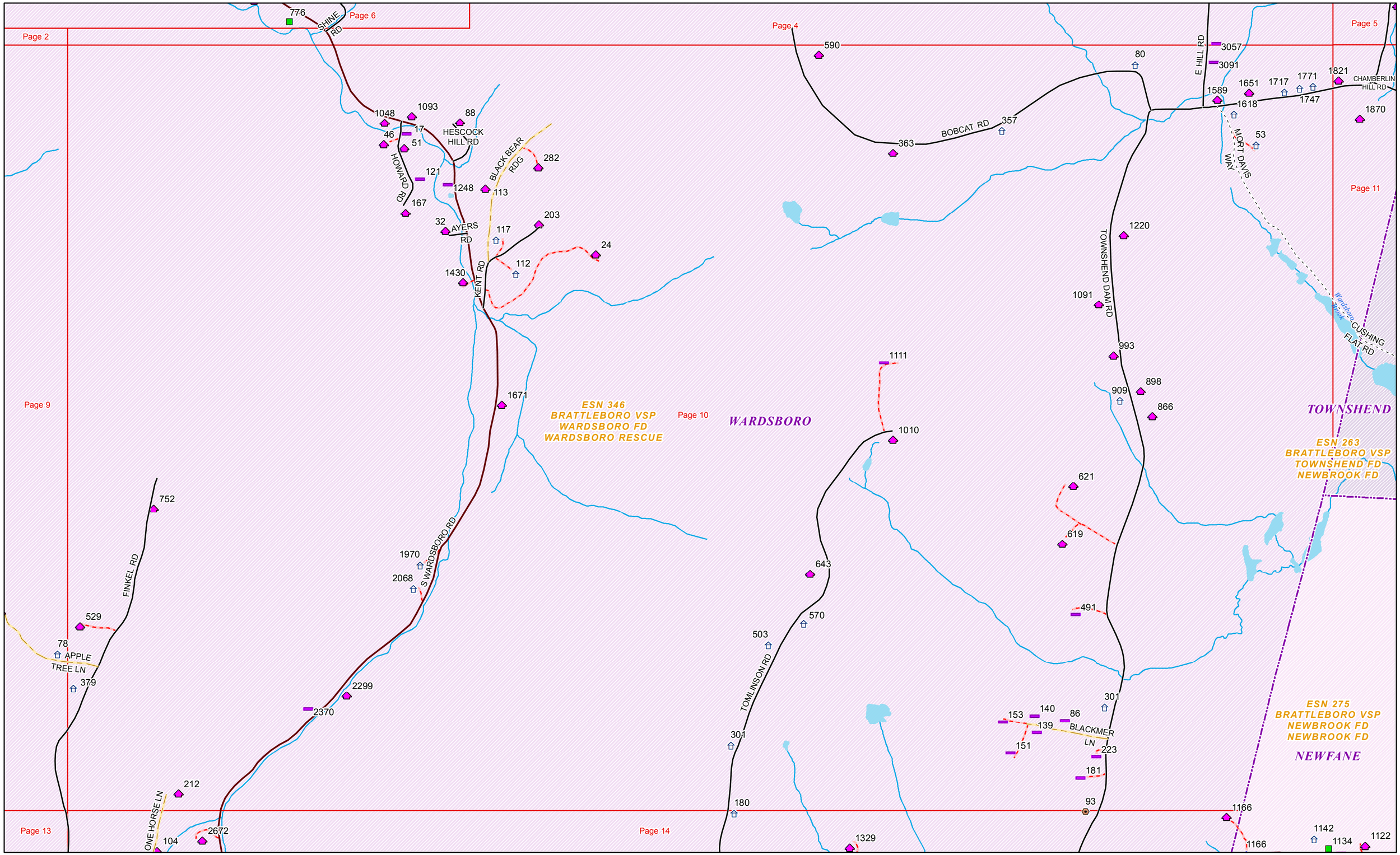

Page 2
Page 4
Page 5
Page 6
Page 9
Page 10
Page 11
Page 13
Page 14
SHINE RD
HESCOCK HILL RD
HOWARD RD
BLACK BEAR RDG
AYERS RD
KENT RD
BOBCAT RD
E HILL RD
CHAMBERLIN HILL RD
MORT DAVIS WAY
TOWNSHEND DAM RD
CUSHING FLAT RD
Wardsboro Brook
FINKEL RD
S WARDSBORO RD
APPLE TREE LN
ONE HORSE LN
TOMLINSON RD
BLACKMER LN
ESN 346
BRATTLEBORO VSP
WARDSBORO FD
WARDSBORO RESCUE
WARDSBORO
TOWNSHEND
ESN 263
BRATTLEBORO VSP
TOWNSHEND FD
NEWBROOK FD
ESN 275
BRATTLEBORO VSP
NEWBROOK FD
NEWBROOK FD
NEWFANE
776
1048
1093
88
46
17
51
121
1248
113
282
167
32
117
203
24
112
1430
1671
1111
1010
752
1970
2068
529
78
379
2299
2370
212
104
2672
590
80
3057
3091
1589
1651
1717
1771
1821
1618
1747
1870
363
357
53
1220
1091
993
898
909
866
621
619
643
570
503
491
301
153
140
86
139
151
223
181
180
93
1329
1166
1142
1134
1122

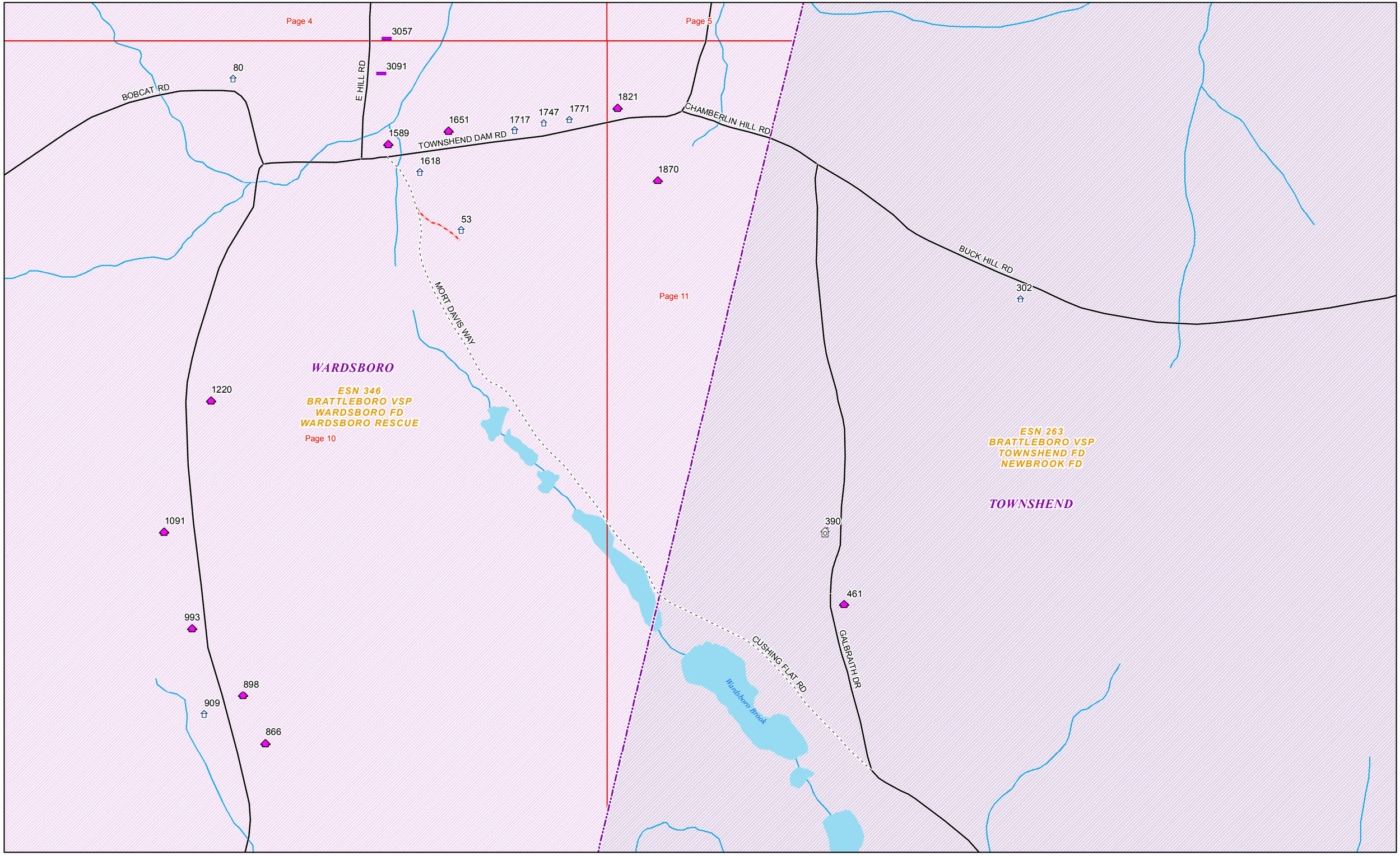
Page 4
Page 5
Page 11
Page 10
3057
3091
80
BOBCAT RD
E HILL RD
1651
1589
1717
1747
1771
1821
TOWNSHEND DAM RD
CHAMBERLIN HILL RD
1618
1870
53
MORT DAVIS WAY
BUCK HILL RD
302
WARDSBORO
ESN 346
BRATTLEBORO VSP
WARDSBORO FD
WARDSBORO RESCUE
1220
ESN 263
BRATTLEBORO VSP
TOWNSHEND FD
NEWBROOK FD
TOWNSHEND
1091
390
461
993
CUSHING FLAT RD
GALBRAITH DR
898
909
866
Wardsboro Brook

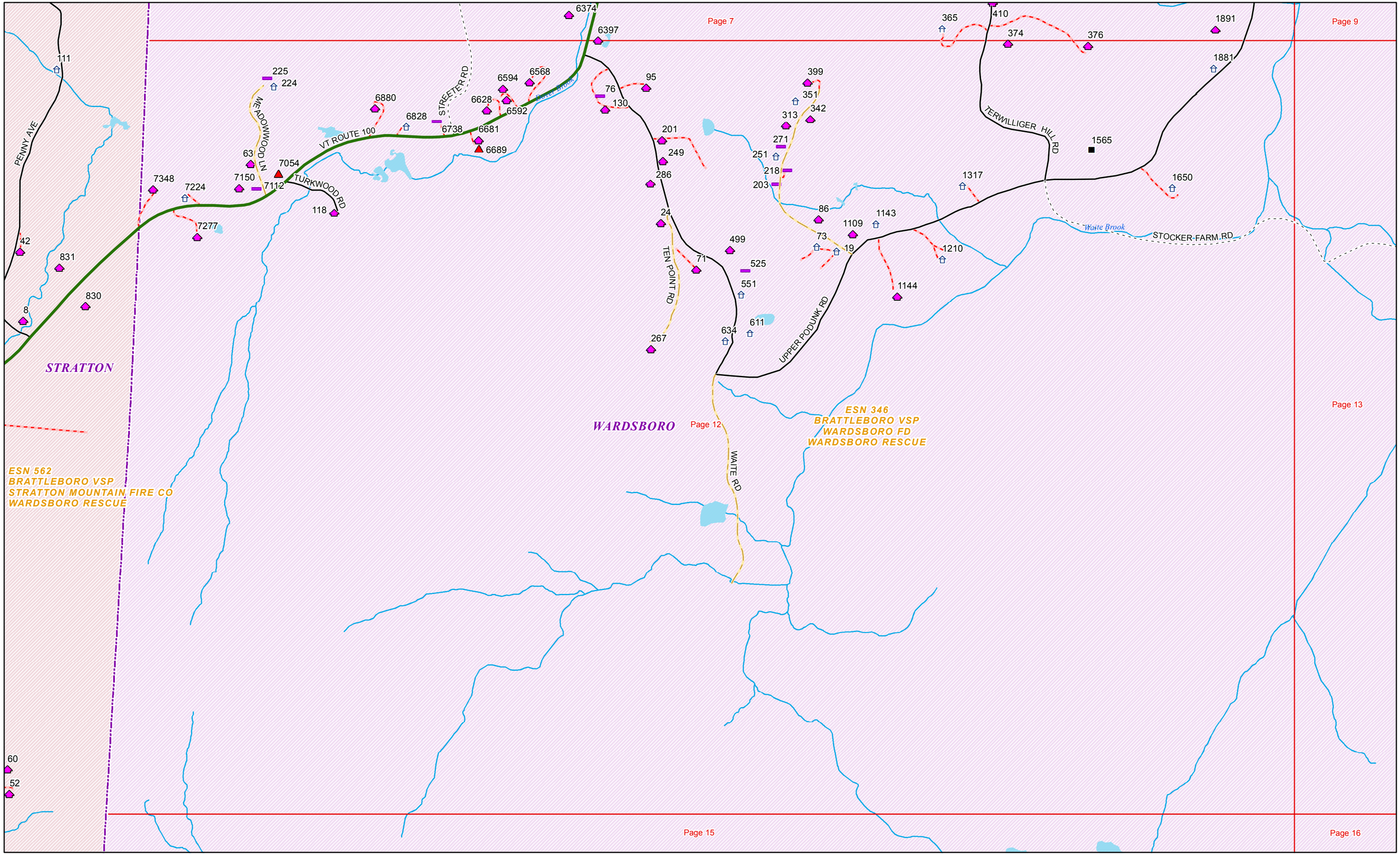
Page 7
Page 9
Page 12
Page 13
Page 15
Page 16
STRATTON
WARDSBORO
ESN 562
BRATTLEBORO VSP
STRATTON MOUNTAIN FIRE CO
WARDSBORO RESCUE
ESN 346
BRATTLEBORO VSP
WARDSBORO FD
WARDSBORO RESCUE
PENNY AVE
MEADOWWOOD LN
VT ROUTE 100
TURKWOOD RD
STREETER RD
TEN POINT RD
UPPER PODUNK RD
WAITE RD
TERWILLIGER HILL RD
STOCKER FARM RD
Waite Brook
Dover Brook
111
42
831
830
8
7348
7224
7277
7150
7112
63
7054
225
224
118
6880
6828
6738
6628
6681
6689
6594
6568
6592
6374
6397
76
130
95
201
249
286
24
71
267
499
525
551
634
611
399
351
342
313
271
251
218
203
86
73
19
1109
1143
1144
1210
1317
365
410
374
376
1891
1881
1565
1650
60
52

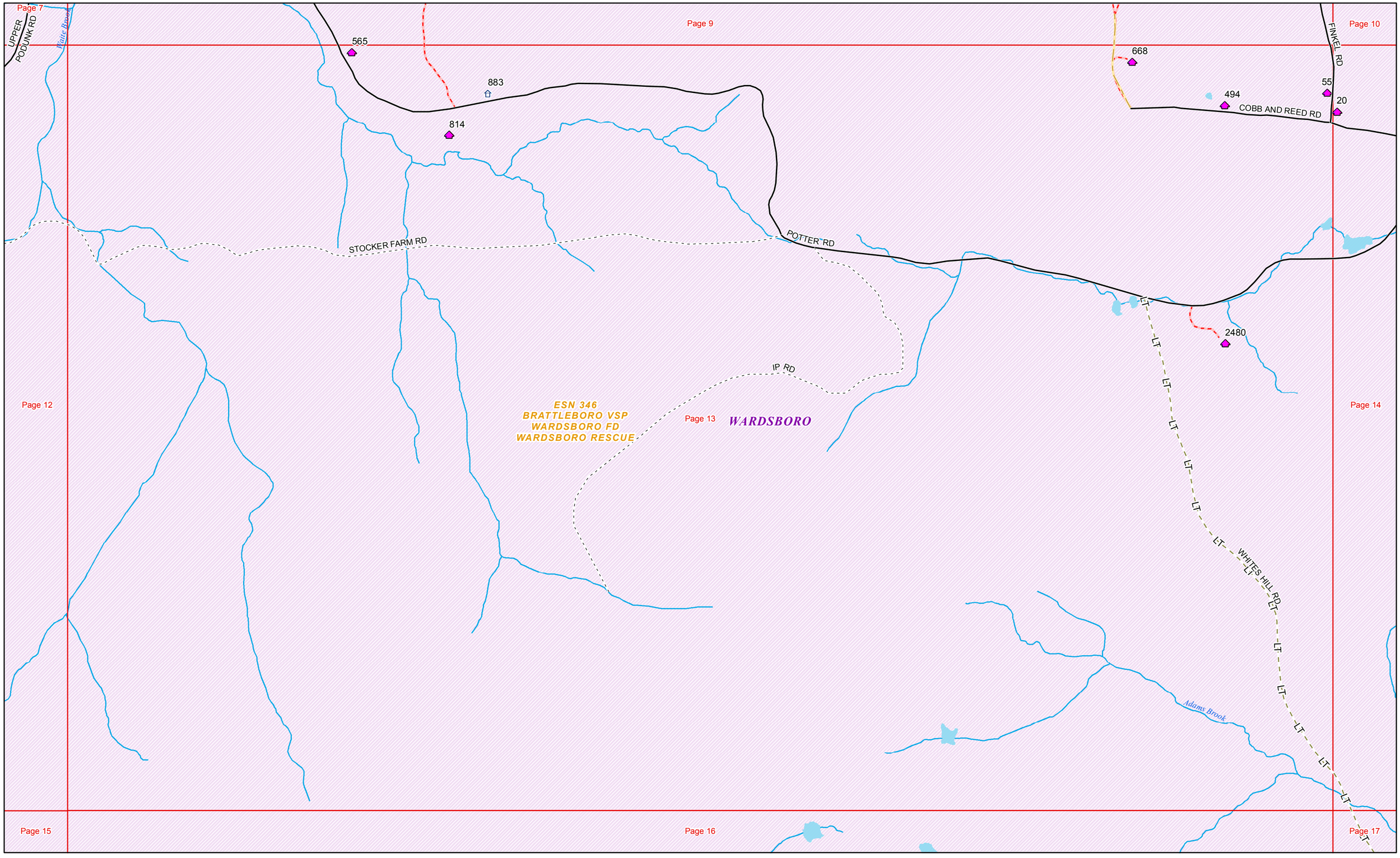
Page 7
Page 9
Page 10
Page 12
Page 13
Page 14
Page 15
Page 16
Page 17
UPPER PODUNK RD
Hale Brook
565
883
814
668
494
55
20
COBB AND REED RD
FINKEL RD
STOCKER FARM RD
POTTER RD
2480
IP RD
ESN 346
BRATTLEBORO VSP
WARDSBORO FD
WARDSBORO RESCUE
WARDSBORO
WHITES HILL RD
Adams Brook

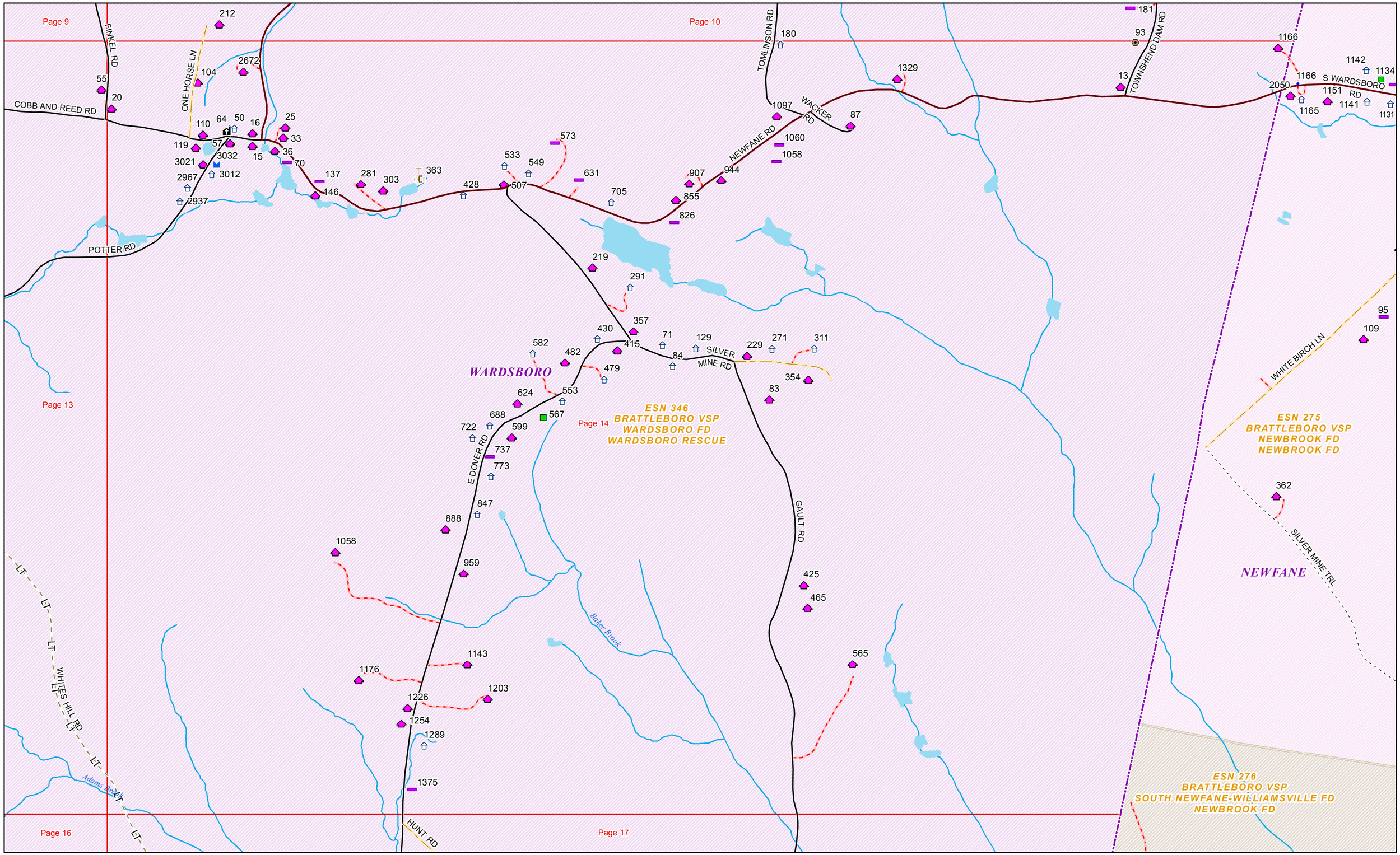
Page 9
Page 10
Page 13
Page 14
Page 16
Page 17
FINKEL RD
COBB AND REED RD
ONE HORSE LN
POTTER RD
TOMLINSON RD
WACKER RD
NEWFANE RD
TOWNSHEND DAM RD
S WARDSBORO RD
SILVER MINE RD
WHITE BIRCH LN
SILVER MINE TRL
E DOVER RD
GAULT RD
WHITES HILL RD
HUNT RD
WARDSBORO
NEWFANE
Baker Brook
Adams Brook
ESN 346
BRATTLEBORO VSP
WARDSBORO FD
WARDSBORO RESCUE
ESN 275
BRATTLEBORO VSP
NEWBROOK FD
NEWBROOK FD
ESN 276
BRATTLEBORO VSP
SOUTH NEWFANE-WILLIAMSVILLE FD
NEWBROOK FD

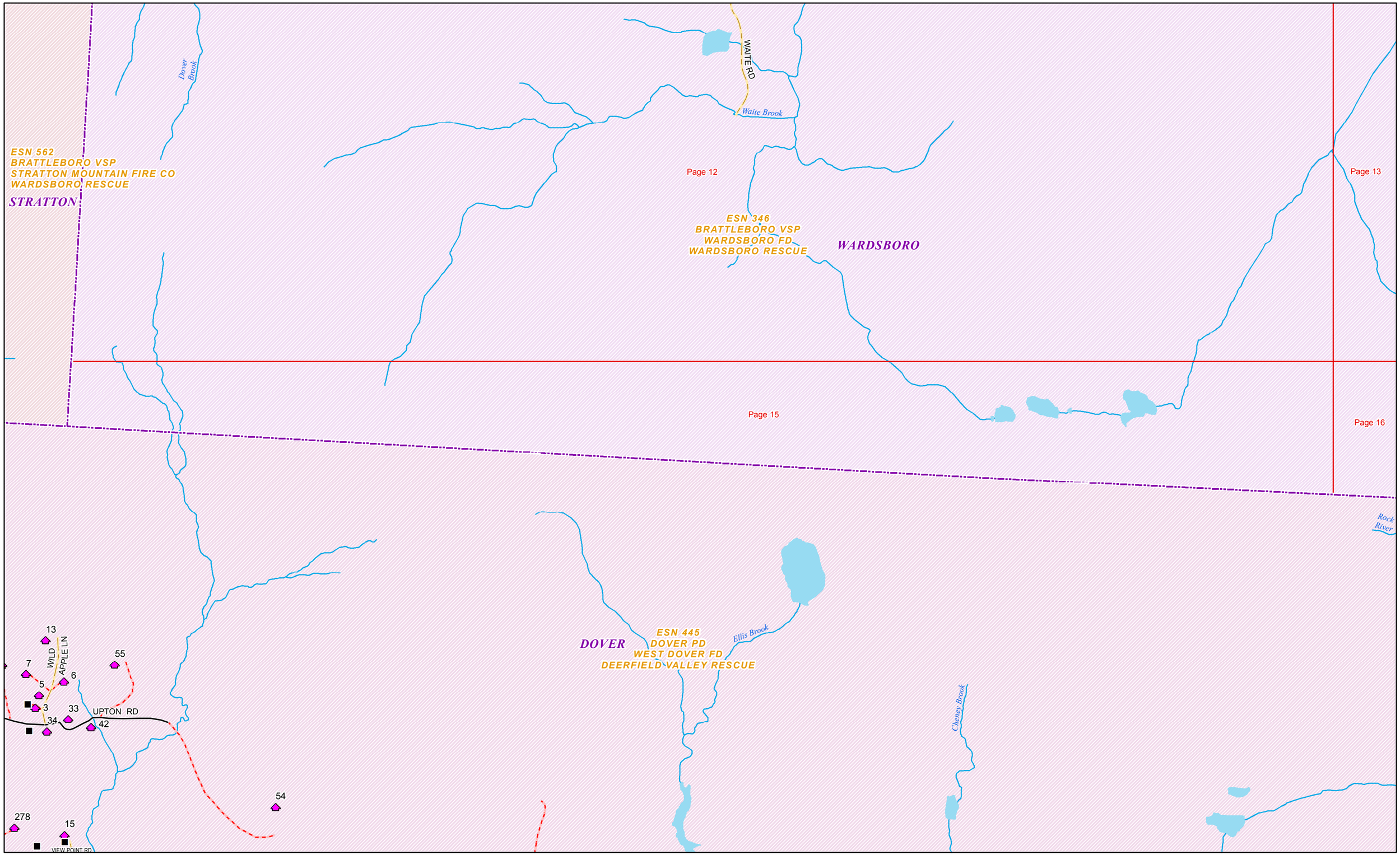
Dover Brook
WAITE RD
Waite Brook
ESN 562
BRATTLEBORO VSP
STRATTON MOUNTAIN FIRE CO
WARDSBORO RESCUE
STRATTON
Page 12
ESN 346
BRATTLEBORO VSP
WARDSBORO FD
WARDSBORO RESCUE
WARDSBORO
Page 13
Page 15
Page 16
Rock River
13
WILD
APPLE LN
7
5
6
3
34
33
UPTON RD
42
55
54
278
15
VIEW POINT RD
DOVER
ESN 445
DOVER PD
WEST DOVER FD
DEERFIELD VALLEY RESCUE
Ellis Brook
Cheney Brook

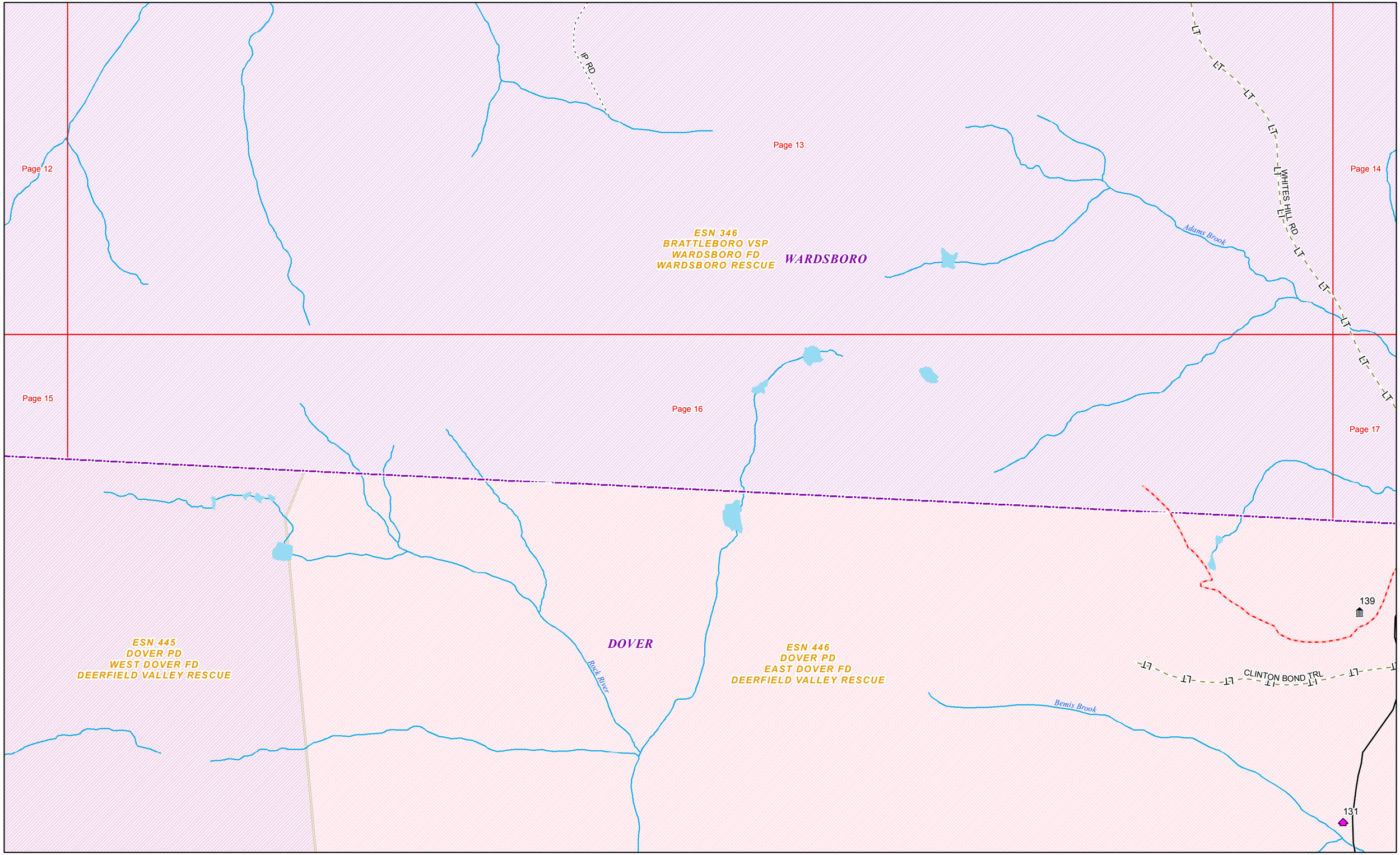
Page 12
Page 13
Page 14
Page 15
Page 16
Page 17
IP RD
ESN 346
BRATTLEBORO VSP
WARDSBORO FD
WARDSBORO RESCUE
WARDSBORO
Adams Brook
WHITES HILL RD
LT
ESN 445
DOVER PD
WEST DOVER FD
DEERFIELD VALLEY RESCUE
DOVER
Rock River
ESN 446
DOVER PD
EAST DOVER FD
DEERFIELD VALLEY RESCUE
Bemis Brook
CLINTON BOND TRL
139
131

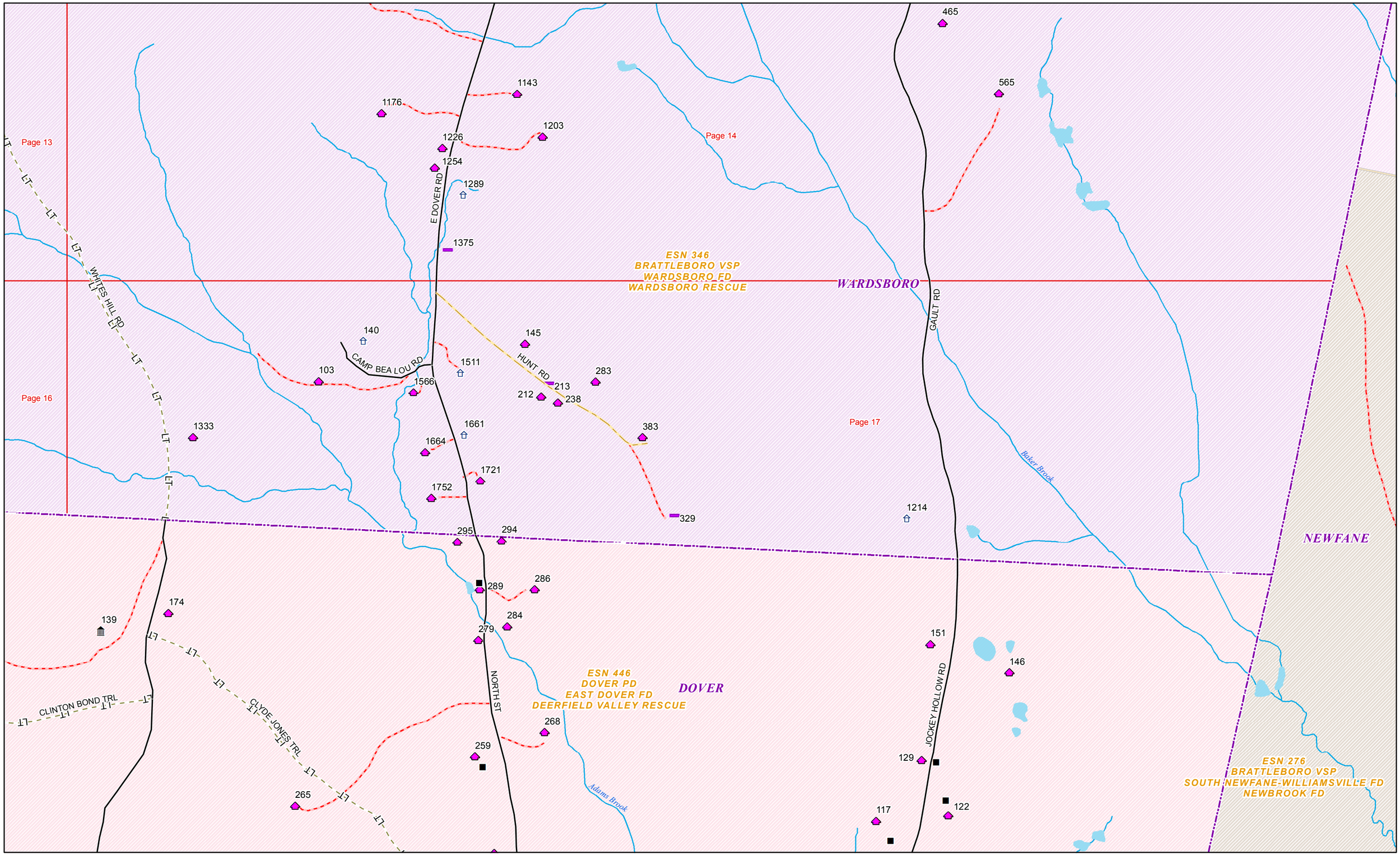
Page 13
Page 14
Page 16
Page 17
ESN 346
BRATTLEBORO VSP
WARDSBORO FD
WARDSBORO RESCUE
WARDSBORO
ESN 446
DOVER PD
EAST DOVER FD
DEERFIELD VALLEY RESCUE
DOVER
ESN 276
BRATTLEBORO VSP
SOUTH NEWFANE-WILLIAMSVILLE FD
NEWBROOK FD
NEWFANE
E DOVER RD
WHITES HILL RD
CAMP BEA LOU RD
HUNT RD
GAULT RD
NORTH ST
JOCKEY HOLLOW RD
CLINTON BOND TRL
CLYDE JONES TRL
Baker Brook
Adams Brook
465
565
1143
1176
1203
1226
1254
1289
1375
140
145
103
1511
1566
283
213
212
238
1333
1661
1664
383
1721
1752
329
1214
295
294
286
289
174
139
284
279
151
146
268
259
129
265
117
122