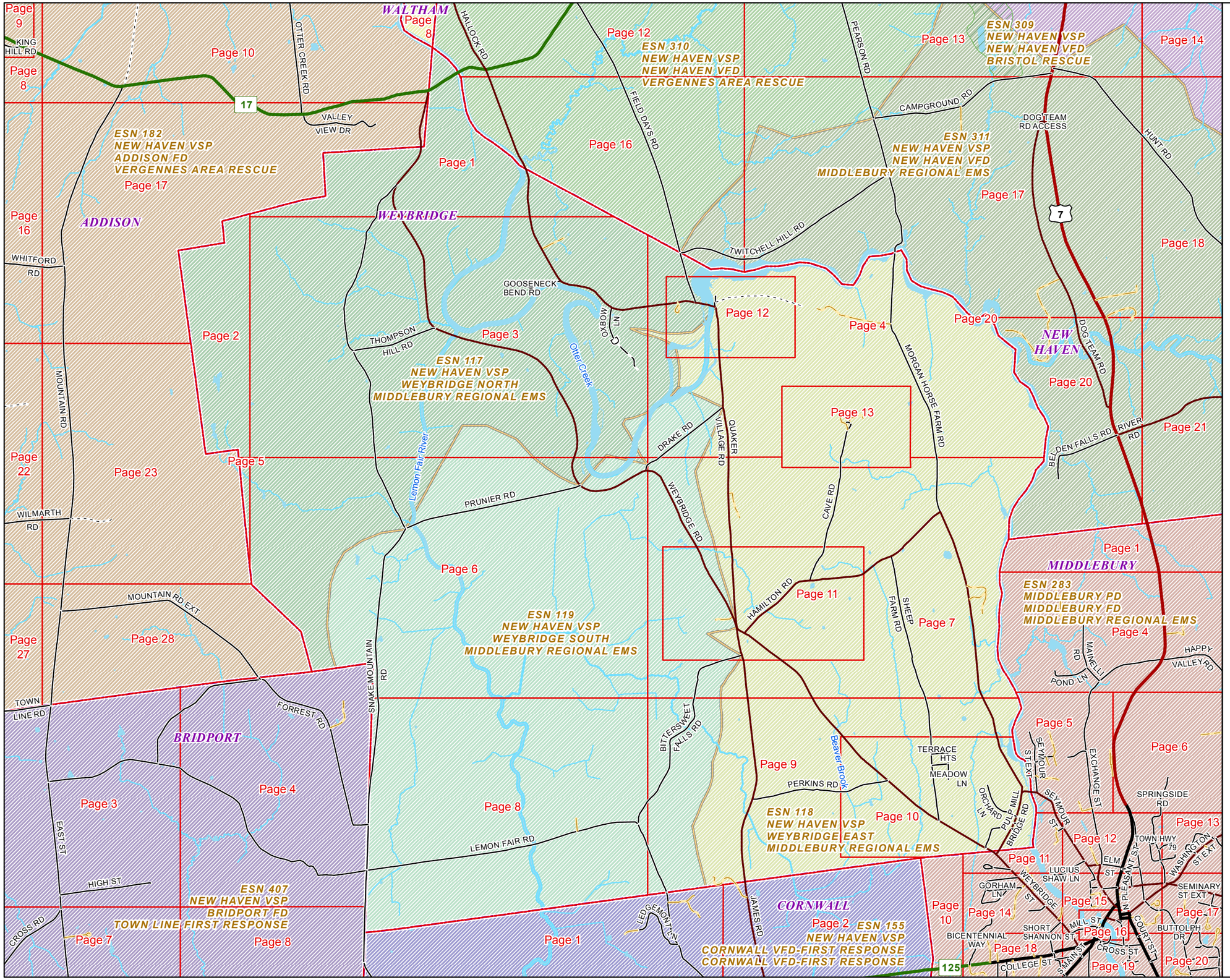

VERMONT

E9-1-1 MapBook

Weybridge

E9-1-1 MapBook with GIS Data

Use constraints: The 9-1-1 related data layers (Esites, Landmarks, Roads, Driveways, Footprints, Atlas Sheets, ESZ, etc.) were developed and designed for Enhanced 9-1-1 purposes only. The user should understand that the nature of the Enhanced 9-1-1 data layers means they are never complete. **Each municipal government is responsible for maintenance of the E9-1-1 database.** Other data (non-E9-1-1 related) used in the Vermont E9-1-1 MapBook is acquired from the Vermont Center for Geographic Information (VCGI) (vcgi.vermont.gov) and local Regional Planning Commissions.

Disclaimer:
This Vermont E9-1-1 MapBook and GIS data is for general reference only. Data layers that appear on the map may or may not be accurate, current or otherwise reliable. The E9-1-1 Board and the State of Vermont make no representations of any kind, including but not limited to the warranties of merchantability or fitness for a particular use, not are any such warranties to be implies with respect to the GIS data and MapBook.

For Questions/Updates:
Contact VT Enhanced 9-1-1 Board:
Phone: 802-828-4911
Email: e911.info@vermont.gov
Website: e911.vermont.gov

5/18/2016

-- B --

	Community	Low	High	Pages
BAKER CT	WEYBRIDGE	0	501	4,12
BATTELL DR	WEYBRIDGE	0	0	7
BATTELL DR	WEYBRIDGE	0	122	7
BENNINGTON WAY	WEYBRIDGE	50	121	7
BITTERSWEET FALLS RD	WEYBRIDGE	254	1242	7,8,9,11
BUNNY LN	WEYBRIDGE	17	100	13
BUTTERCUP LN	WEYBRIDGE	0	0	3

-- C --

	Community	Low	High	Pages
CAVE RD	WEYBRIDGE	0	0	13
CAVE RD	WEYBRIDGE	0	964	13
CAVE RD	WEYBRIDGE	30	924	7,11,13
COW HILL RD	WEYBRIDGE	186	303	9

-- D --

	Community	Low	High	Pages
DENISVILLE LN	WEYBRIDGE	21	74	8
DRAKE RD	WEYBRIDGE	0	0	4,6,7

-- F --

	Community	Low	High	Pages
FIELD DAYS RD	NEW HAVEN	628	1790	4,12,16
FIELD DAYS RD	WEYBRIDGE	30	220	4,12
FORREST RD	BRIDPORT	1507	1790	4,8

-- G --

	Community	Low	High	Pages
GOOSENECK BEND RD	WEYBRIDGE	191	206	3

-- H --

	Community	Low	High	Pages
HAMILTON RD	WEYBRIDGE	140	306	11
HAMILTON RD	WEYBRIDGE	584	754	7,11
HAMILTON RD	WEYBRIDGE	1299	1382	7

-- J --

	Community	Low	High	Pages
JAMES RD	CORNWALL	630	643	2,9
JAMES RD	WEYBRIDGE	0	955	2,9
JAMES RD	WEYBRIDGE	1274	1800	7,9,11
JAMES RD	WEYBRIDGE	2032	2160	11

-- L --

	Community	Low	High	Pages
LAFOUNTAIN LN	WEYBRIDGE	0	0	13
LAFOUNTAIN LN	WEYBRIDGE	40	58	13
LEMON FAIR RD	WEYBRIDGE	0	1216	8
LEMON FAIR RD	WEYBRIDGE	820	822	1,8,9
LEMON FAIR RD	WEYBRIDGE	1571	2488	8

-- M --

	Community	Low	High	Pages
MEADOW LN	WEYBRIDGE	16	82	10
MEETINGHOUSE LN	WEYBRIDGE	0	0	12
MEETINGHOUSE LN	WEYBRIDGE	0	120	12
MORGAN HORSE FARM RD	WEYBRIDGE	0	0	7
MORGAN HORSE FARM RD	WEYBRIDGE	27	552	7,9,10
MORGAN HORSE FARM RD	WEYBRIDGE	1816	2872	4,7
MORGAN HORSE FARM RD	WEYBRIDGE	0	1641	7
MORGAN HORSE FARM RD	WEYBRIDGE	2963	3180	4,17
MOUNTAIN RD	BRIDPORT	847	1836	3,4,8

-- O --

	Community	Low	High	Pages
ORCHARD LN	WEYBRIDGE	61	274	10
OTTER CREEK LN	WEYBRIDGE	40	98	10
OXBOW LN	WEYBRIDGE	0	60	3
OXBOW LN	WEYBRIDGE	0	337	3

-- P --

	Community	Low	High	Pages
PEARSON RD	NEW HAVEN	2719	2766	4,17
PERKINS RD	WEYBRIDGE	147	742	9,10
PINE RIDGE LN	WEYBRIDGE	33	310	4
PIPER RDG	WEYBRIDGE	0	0	7
PLEASANT VIEW TER	WEYBRIDGE	48	168	10
PRUNIER RD	WEYBRIDGE	7	930	6
PULP MILL BRIDGE RD	MIDDLEBURY	0	0	10,11
PULP MILL BRIDGE RD	WEYBRIDGE	0	194	10
PULP MILL BRIDGE RD	WEYBRIDGE	0	234	10
PULP MILL BRIDGE RD	WEYBRIDGE	25	136	10,11
PULP MILL BRIDGE RD	WEYBRIDGE	266	346	10
PULP MILL BRIDGE RD	WEYBRIDGE	399	426	5,10

-- Q --

	Community	Low	High	Pages
QUAKER VILLAGE RD	WEYBRIDGE	0	0	3
QUAKER VILLAGE RD	WEYBRIDGE	1336	1910	4,12
QUAKER VILLAGE RD	WEYBRIDGE	2345	2448	3,4,12
QUAKER VILLAGE RD	WEYBRIDGE	0	2023	12
QUAKER VILLAGE RD	WEYBRIDGE	0	2041	12
QUAKER VILLAGE RD	WEYBRIDGE	52	622	7,11
QUAKER VILLAGE RD	WEYBRIDGE	830	1284	4,7
QUAKER VILLAGE RD	WEYBRIDGE	2911	3082	3
QUAKER VILLAGE RD	WEYBRIDGE	3143	3460	1,3,16

-- S --

	Community	Low	High	Pages
SHEEP FARM RD	WEYBRIDGE	0	383	10
SHEEP FARM RD	WEYBRIDGE	31	124	10
SHEEP FARM RD	WEYBRIDGE	443	1030	7,9,10
SNAKE MOUNTAIN RD	BRIDPORT	0	1675	4,8
SNAKE MOUNTAIN RD	WEYBRIDGE	0	1675	8
SNAKE MOUNTAIN RD	WEYBRIDGE	2718	3134	6,8
SNAKE MOUNTAIN RD	WEYBRIDGE	4050	4898	3,6
SNAKE MOUNTAIN RD	WEYBRIDGE	5085	6050	1,3

-- T --

	Community	Low	High	Pages
TERRACE HTS	WEYBRIDGE	15	96	10
TERRACE HTS	WEYBRIDGE	136	228	10
THOMPSON HILL RD	WEYBRIDGE	181	504	3
THUNDER RD	WEYBRIDGE	0	110	11
TWITCHELL HILL RD	NEW HAVEN	124	1368	4,16,17

-- V --

	Community	Low	High	Pages
VT ROUTE 17	WEYBRIDGE	44	95	1,10,12

-- W --

	Community	Low	High	Pages
WATER ST	WEYBRIDGE	0	19	12
WATER ST	WEYBRIDGE	0	72	12
WEYBRIDGE RD	WEYBRIDGE	0	6462	1,3
WEYBRIDGE RD	WEYBRIDGE	0	1097	10
WEYBRIDGE RD	WEYBRIDGE	0	2792	11
WEYBRIDGE RD	WEYBRIDGE	0	0	6
WEYBRIDGE RD	WEYBRIDGE	770	782	10,11
WEYBRIDGE RD	WEYBRIDGE	1179	1308	10
WEYBRIDGE RD	WEYBRIDGE	1663	2722	7,9,10,11
WEYBRIDGE RD	WEYBRIDGE	2855	2872	11
WEYBRIDGE RD	WEYBRIDGE	2953	3320	6,7,11
WEYBRIDGE RD	WEYBRIDGE	4552	5612	3,6
WEYBRIDGE RD	WEYBRIDGE	6785	7228	1,17
WEYBRIDGE ST	MIDDLEBURY	0	765	10,11

Generated by GeoLynx® DMS

Legend

ESITES

SITETYPE

- **COMMERCIAL
- **CULTURAL
- **EDUCATIONAL
- **GOVERNMENT
- **INDUSTRIAL
- **OTHER COMMERCIAL
- **PUBLIC GATHERING
- **UTILITY
- ABANDONED
- ACCESS POINT
- ACCESSORY BARN
- ACCESSORY BUILDING
- AIR SUPPORT / MAINTENANCE FACILITY
- AIR TRAFFIC CONTROL CENTER / COMMAND CENTER
- AIRPORT TERMINAL
- AMBULANCE SERVICE
- AUDITORIUM / CONCERT HALL / THEATER / OPERA HOUSE
- BANK
- BOAT RAMP / DOCK
- BORDER CROSSING
- BORDER PATROL
- BREWERY
- BUS STATION / DISPATCH FACILITY
- CAMP
- CAMPGROUND
- CEMETERY
- CITY / TOWN HALL
- COAST GUARD
- COLLEGE / UNIVERSITY
- COMMERCIAL CONSTRUCTION SERVICE
- COMMERCIAL FARM
- COMMERCIAL GARAGE
- COMMERCIAL W/RESIDENCE
- COMMUNICATION BOX
- COMMUNICATION TOWER
- COMMUNITY / RECREATION FACILITY
- CONDOMINIUM
- COURT HOUSE
- CUSTOMS SERVICE
- DAY CARE FACILITY
- DEVELOPMENT SITE
- EBS TOWER
- EMERGENCY PHONE / CALLBOX
- FAIR / EXHIBITION/ RODEO GROUNDS
- FERRY TERMINAL / DISPATCH FACILITY
- FIRE STATION
- FISH FARM / HATCHERY
- FITNESS FACILITY
- FOOD DISTRIBUTION CENTER
- GAS STATION
- GATED W/BUILDING
- GATED W/O BUILDING
- GOLF COURSE
- GRAVEL PIT / QUARRY / MINE
- GREENHOUSE / NURSERY
- GROCERY STORE
- HARBOR / MARINA
- HAZARDOUS MATERIALS FACILITY
- HAZARDOUS STORAGE FACILITY
- HEALTH CLINIC
- HELIPAD / HELIPORT / HELISPOT
- HISTORIC SITE / POINT OF INTEREST
- HOSPITAL / MEDICAL CENTER
- HOUSE OF WORSHIP
- HYDROELECTRIC FACILITY
- ICE ARENA
- INSTITUTIONAL RESIDENCE / DORM / BARRACKS
- LANDFILL
- LAW ENFORCEMENT
- LIBRARY
- LODGING B&B / HOTEL / MOTEL / INN
- LOOKOUT TOWER
- LUMBER MILL / SAW MILL
- MANUFACTURING FACILITY
- MOBILE HOME
- MORGUE
- MULTI-FAMILY DWELLING
- MUSEUM
- NATIONAL GUARD /
- NUCLEAR FACILITY
- NURSING HOME / LONG TERM CARE
- OFFICE BUILDING
- OIL / GAS FACILITY
- OTHER
- OTHER RESIDENTIAL
- OUTPATIENT CLINIC
- PARK AND RIDE / COMMUTER
- PHARMACY
- PICNIC AREA
- POST OFFICE
- PRISON / CORRECTIONAL FACILITY
- PRIVATE AND EXPRESS SHIPPING FACILITY
- PSAP
- PUBLIC BEACH
- PUBLIC TELEPHONE
- PUBLIC WATER SUPPLY INTAKE
- PUBLIC WATER SUPPLY WELL
- PUMP STATION
- RACE TRACK / DRAGSTRIP
- RAILROAD STATION
- RESIDENTIAL FARM
- REST STOP / ROADSIDE PARK
- RESTAURANT
- RETAIL FACILITY
- RV HOOKUP
- SCHOOL K / 12
- SEASONAL HOME
- SHOOTING RANGE
- SINGLE FAMILY DWELLING
- SKI AREA / ALPINE
- SOLAR FACILITY
- SPORTS ARENA /
- STATE CAPITOL
- STATE GARAGE
- STATE GOVERNMENT FACILITY
- STATE PARK
- STORAGE UNITS
- SUBSTATION
- SUGARHOUSE
- TEMPORARY STRUCTURE
- TOWN GARAGE
- TOWN OFFICE
- TRAILHEAD
- TRANSFER STATION
- UNKNOWN
- US FOREST FACILITY
- US GOVERNMENT FACILITY
- UTILITY POLE W/PHONE
- VETERINARY HOSPITAL / CLINIC
- VISITOR / INFORMATION CENTER
- WAREHOUSE
- WASTE / BIOMASS FACILITY
- WASTEWATER TREATMENT PLANT
- WATER TANK
- WATER TOWER
- WIND FACILITY / WIND TOWER
- YOUTH CAMP

Legend

Roads

- Interstate Highway
- US Highway
- State Highway
- County Highway
- Town Highway Class 1
- Town Highway Class 2
- Town Highway Class 3
- Town Highway Class 4
- Private
- Driveway
- D — — D - Discontinued Road
- LT- - - -LT Legal Trail
- Ferry
- Military - no public access
- National Forest Highway
- State Forest Highway
- Proposed
- Unknown
- Driveways

Hydrants

- Drafting Site
- Dry Hydrant
- Municipal Hydrant
- Pressurized Hydrant

Townline

Emergency Service Zones

FootPrints

- Airport
- Alpine Trail Easiest
- Alpine Trail Intermediate
- Alpine Trail Advanced
- Alpine Trail Expert
- Alpine Glade Marked
- Alpine Glade Not Marked
- Golf Course
- Quarry
- Shopping Center

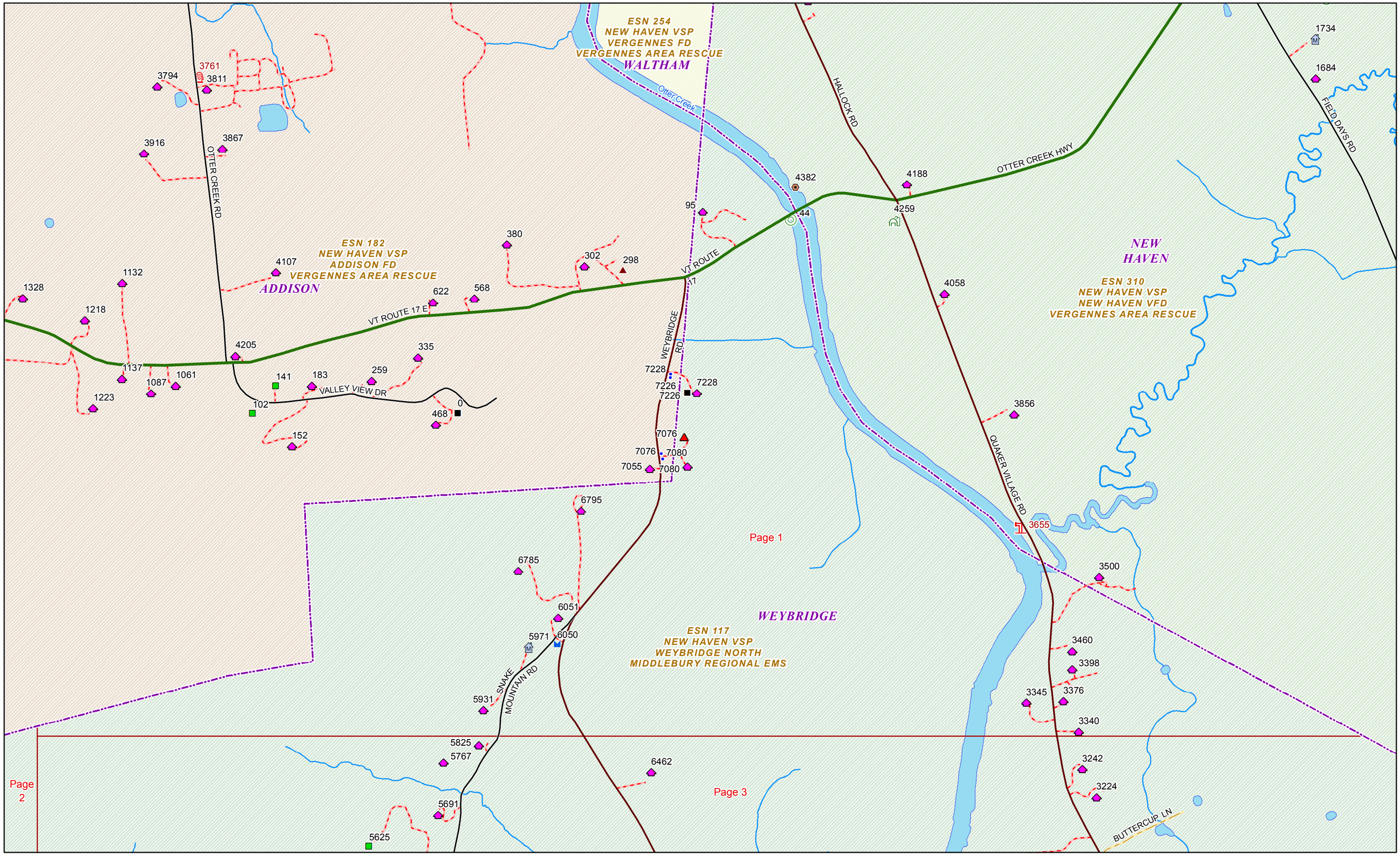

Page 1 Date: 5/18/2016 1 in = 731 feet

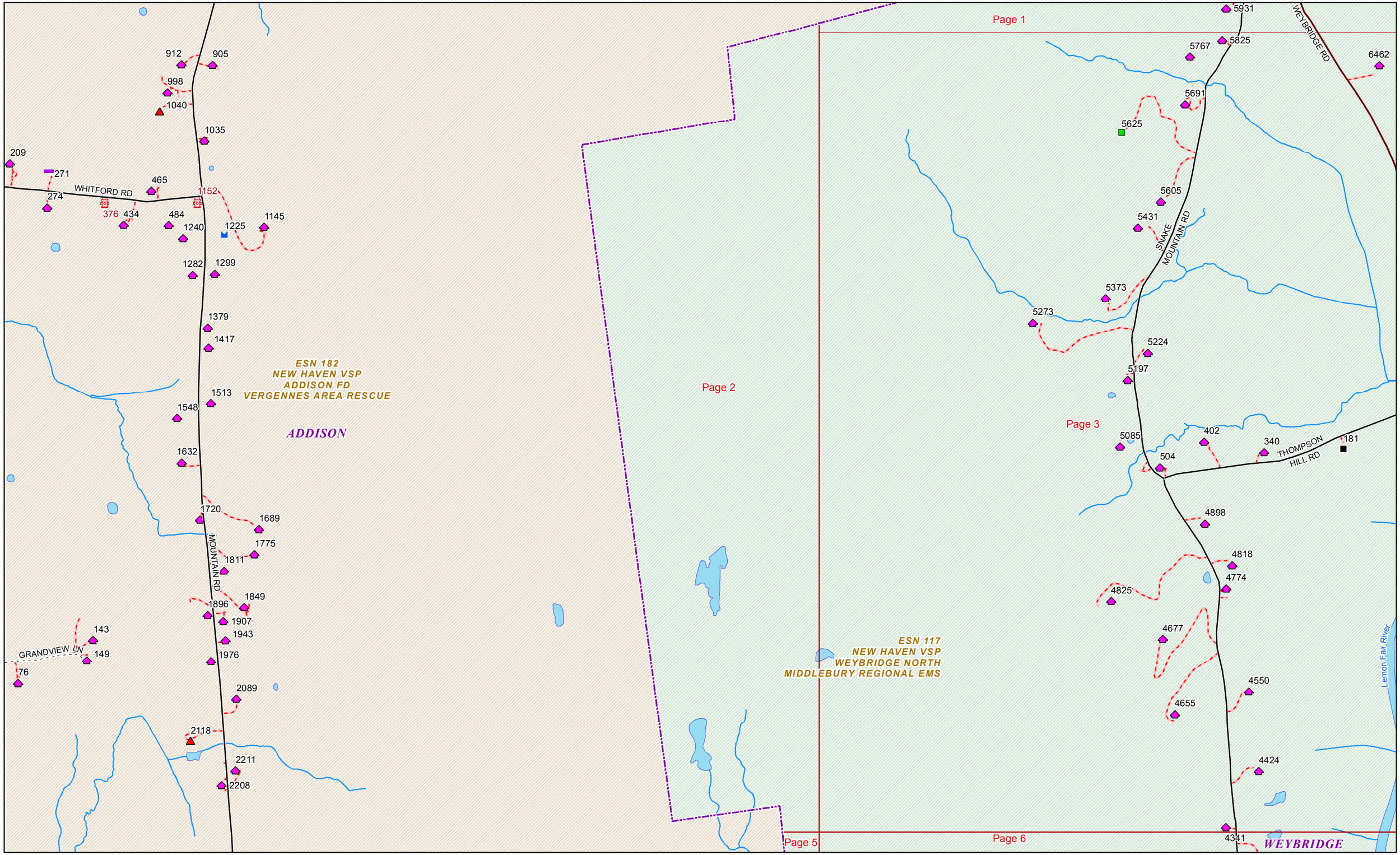

Page 2 Date: 5/18/2016 1 in = 801 feet

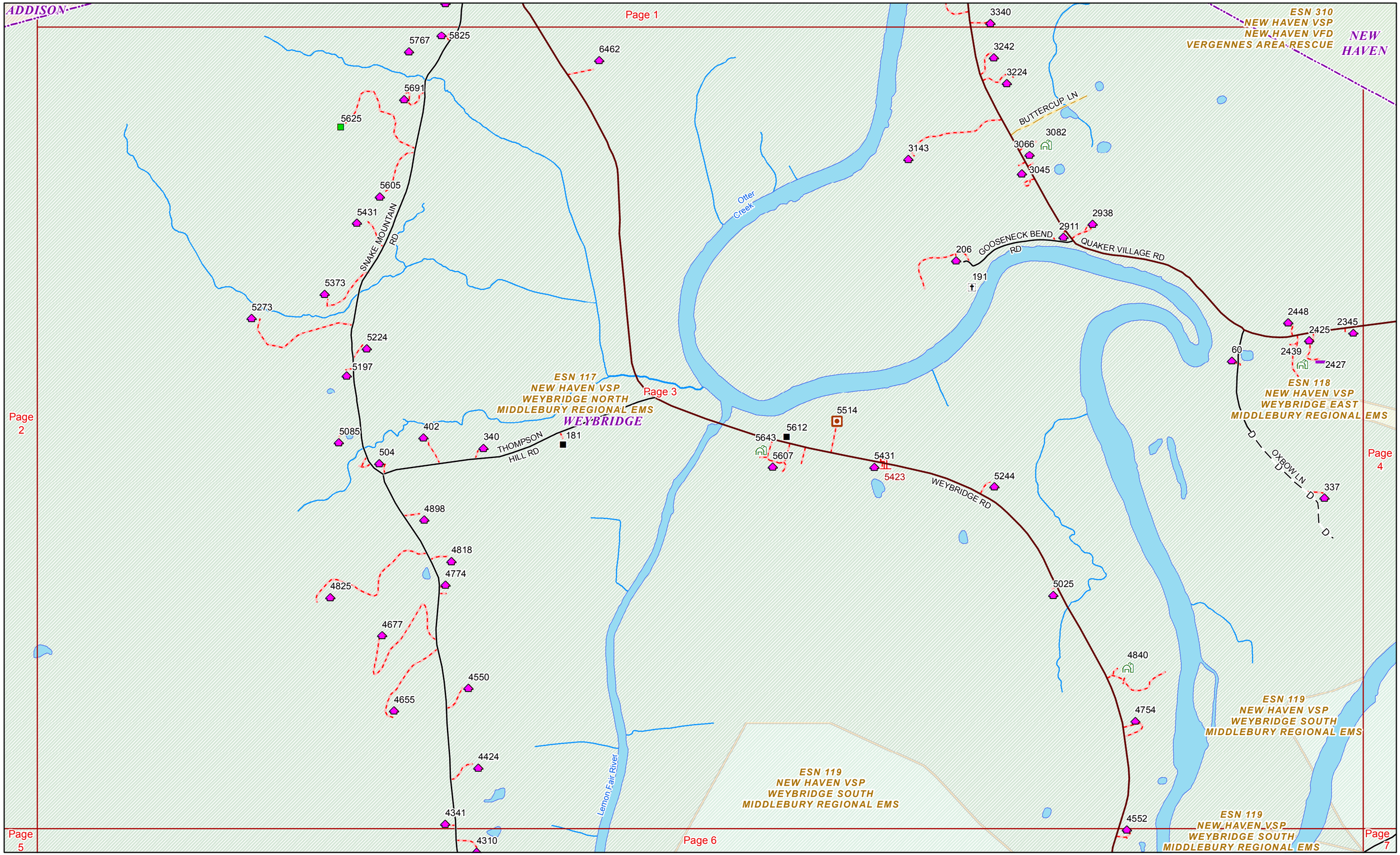

Page 3 Date: 5/18/2016 1 in = 798 feet

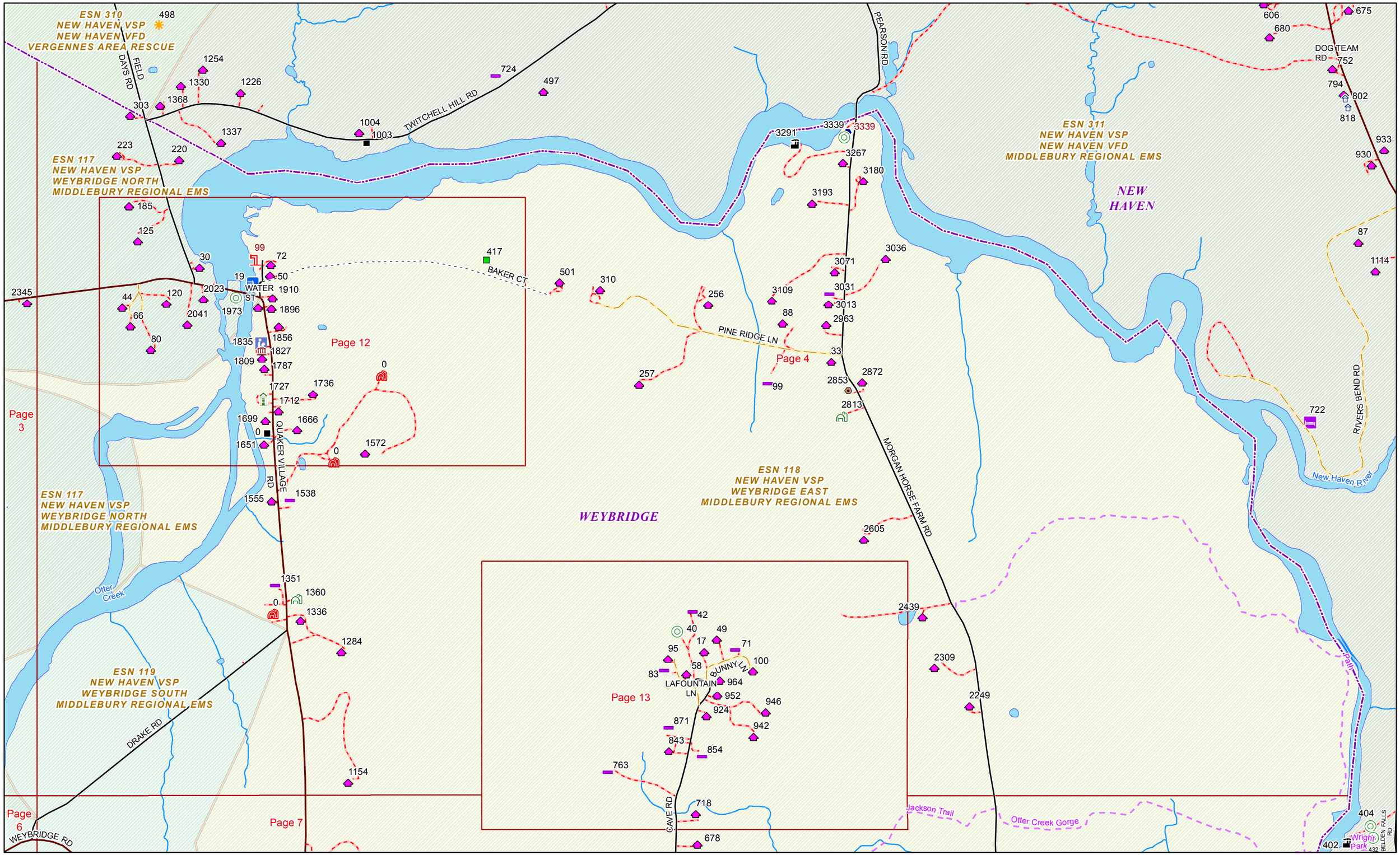

Page 4 Date: 5/18/2016 1 in = 804 feet

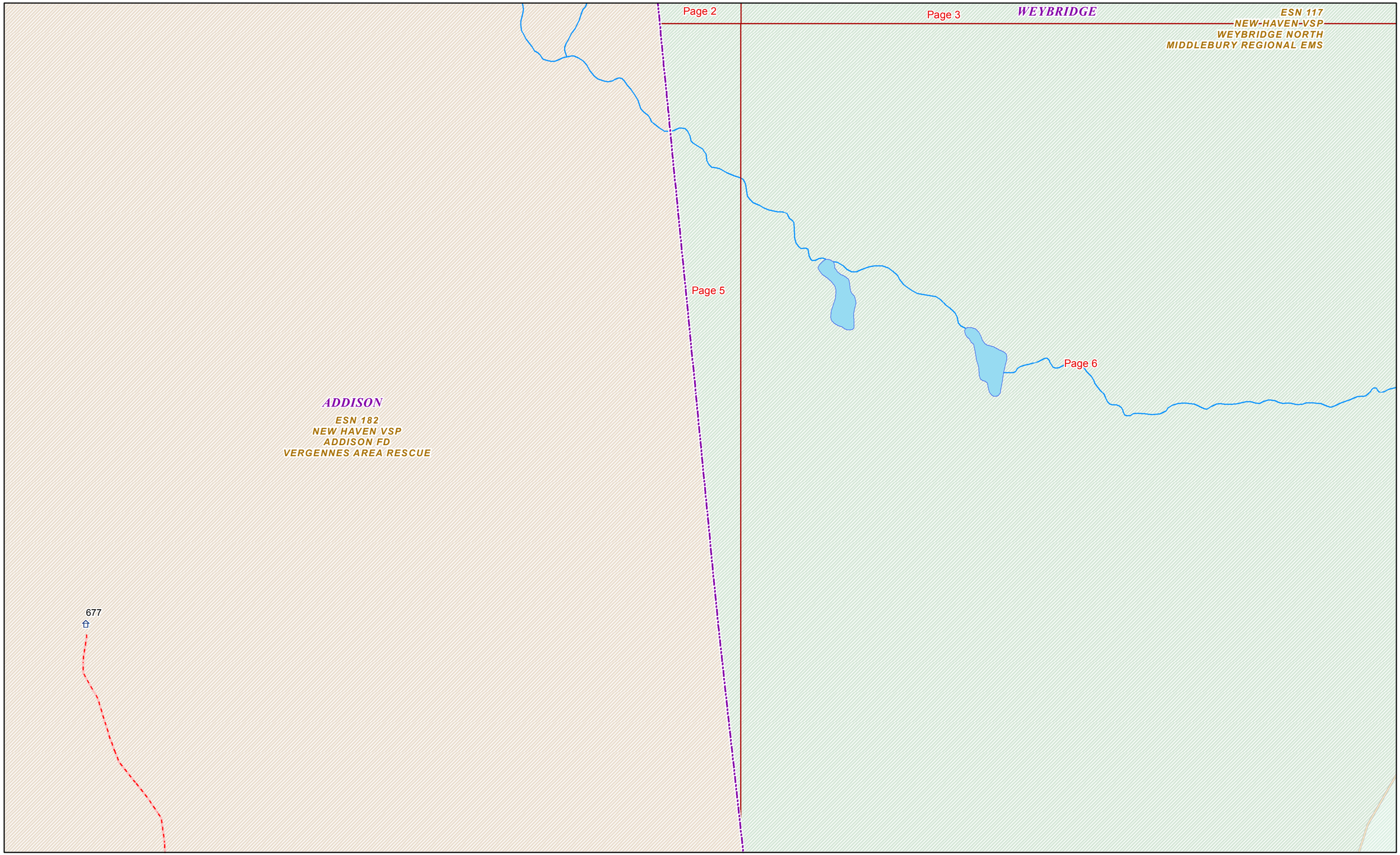

Date: 5/18/2016

1 in = 365 feet

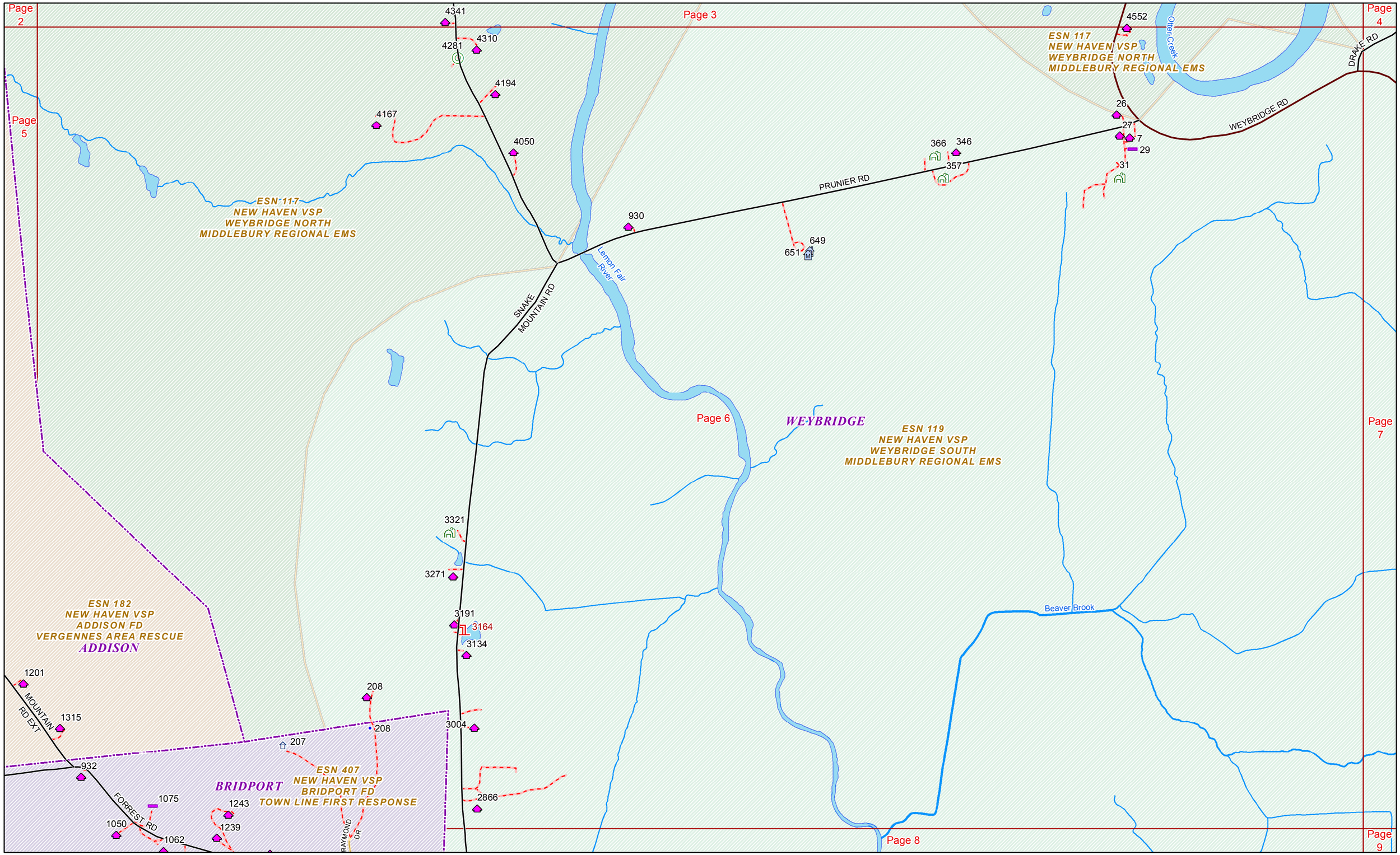

Page 6 Date: 5/18/2016 1 in = 798 feet

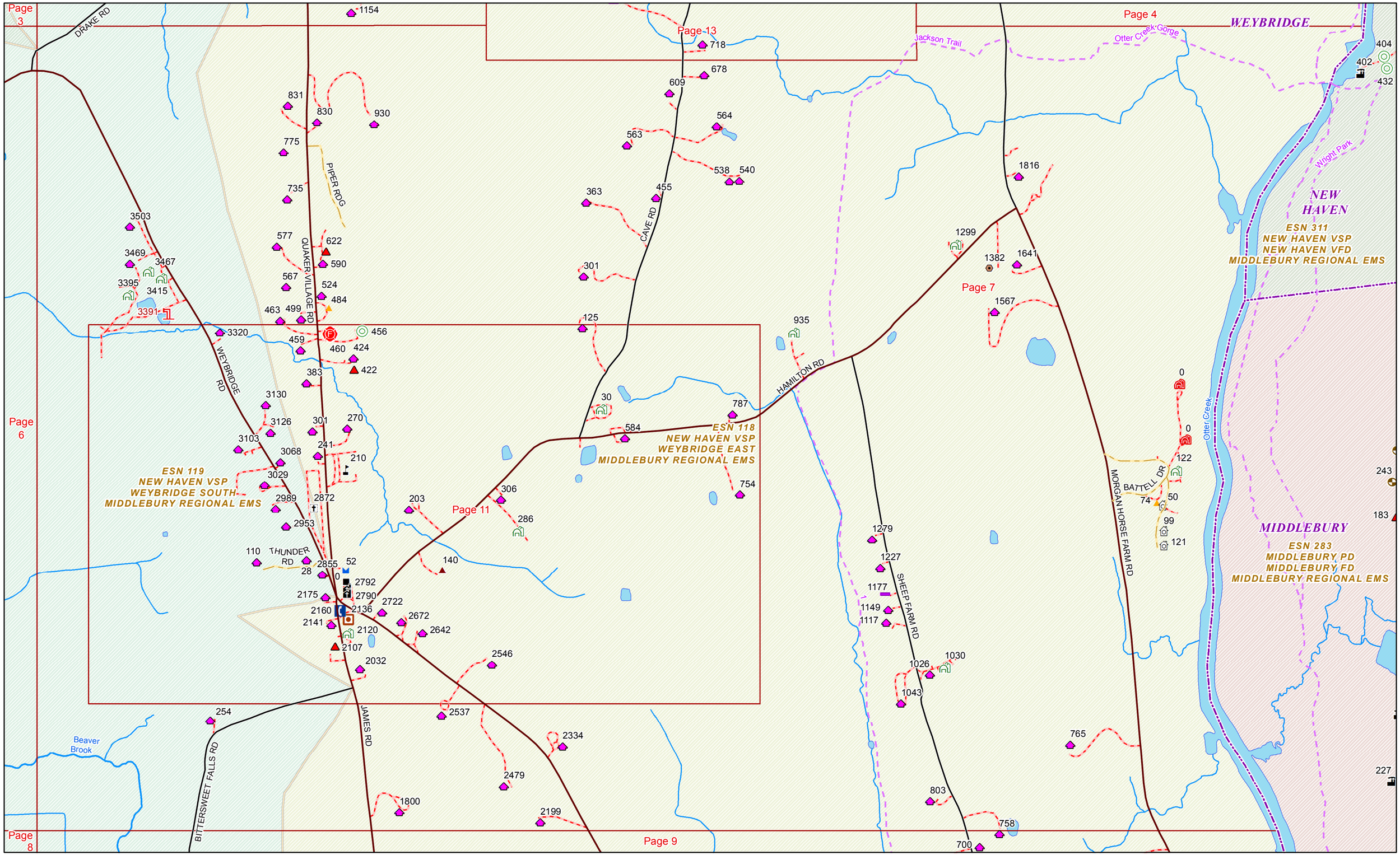

Page 7 Date: 5/18/2016 1 in = 796 feet

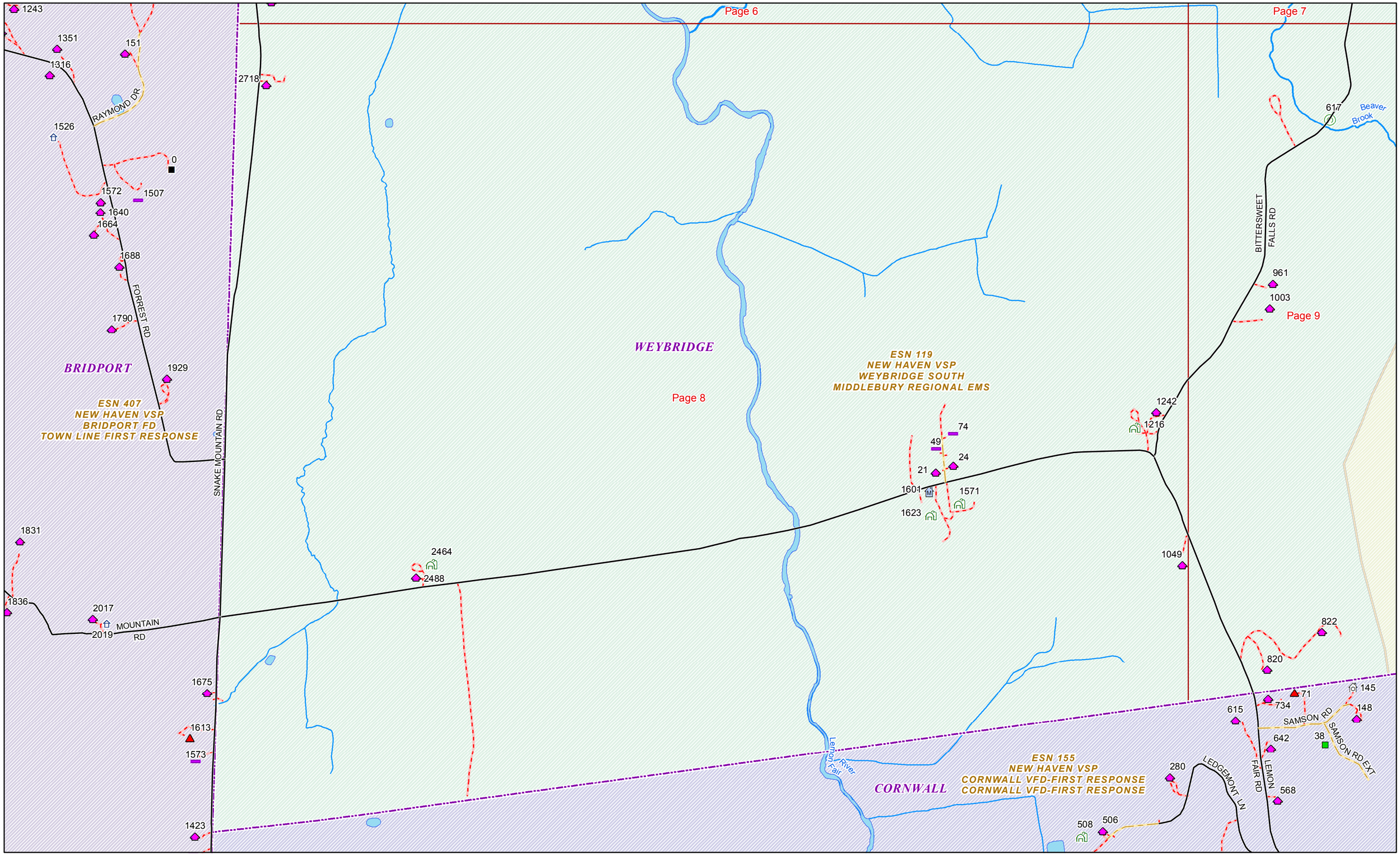

Page 8 Date: 5/18/2016 1 in = 772 feet

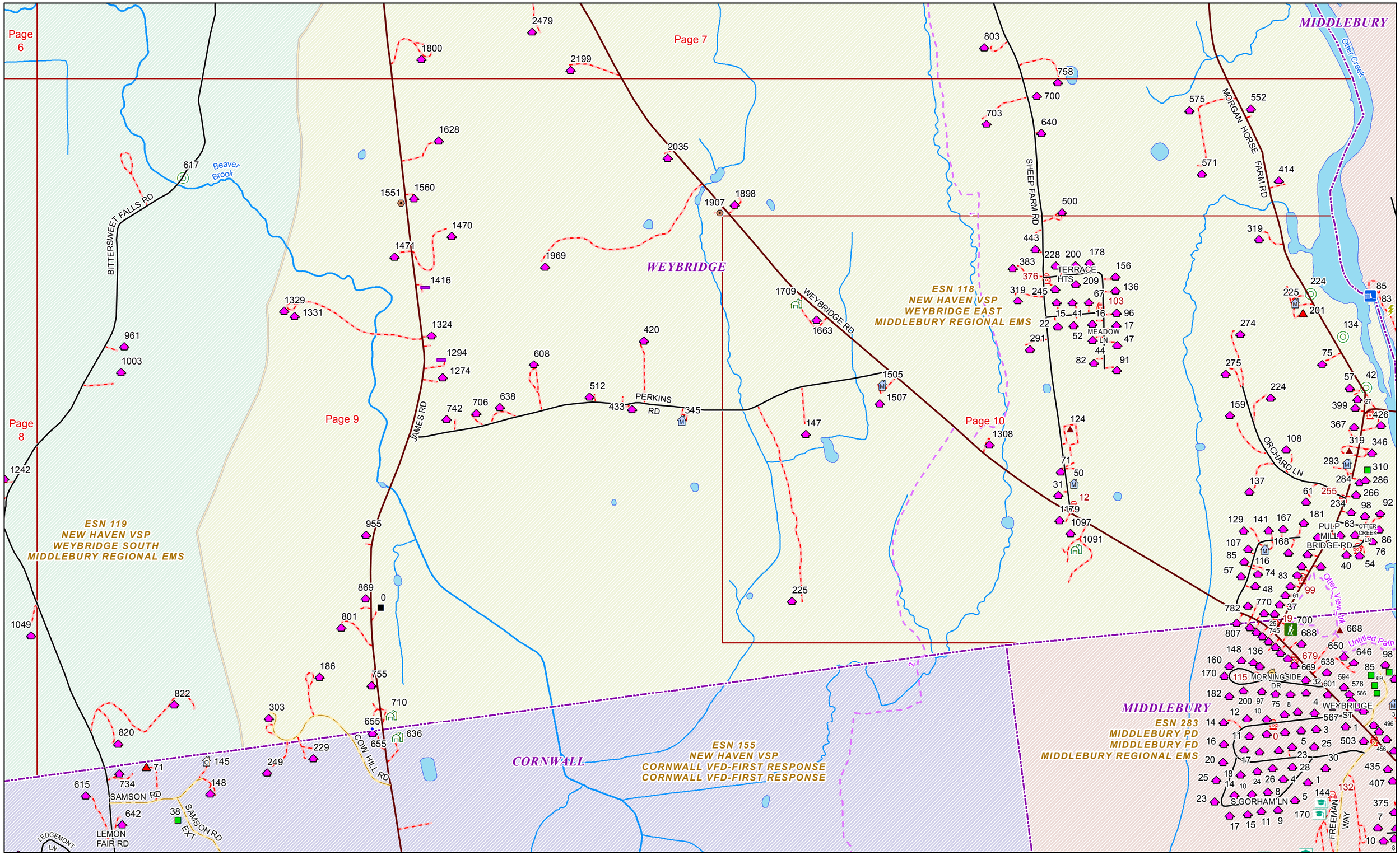

Page 9 Date: 5/18/2016 1 in = 750 feet

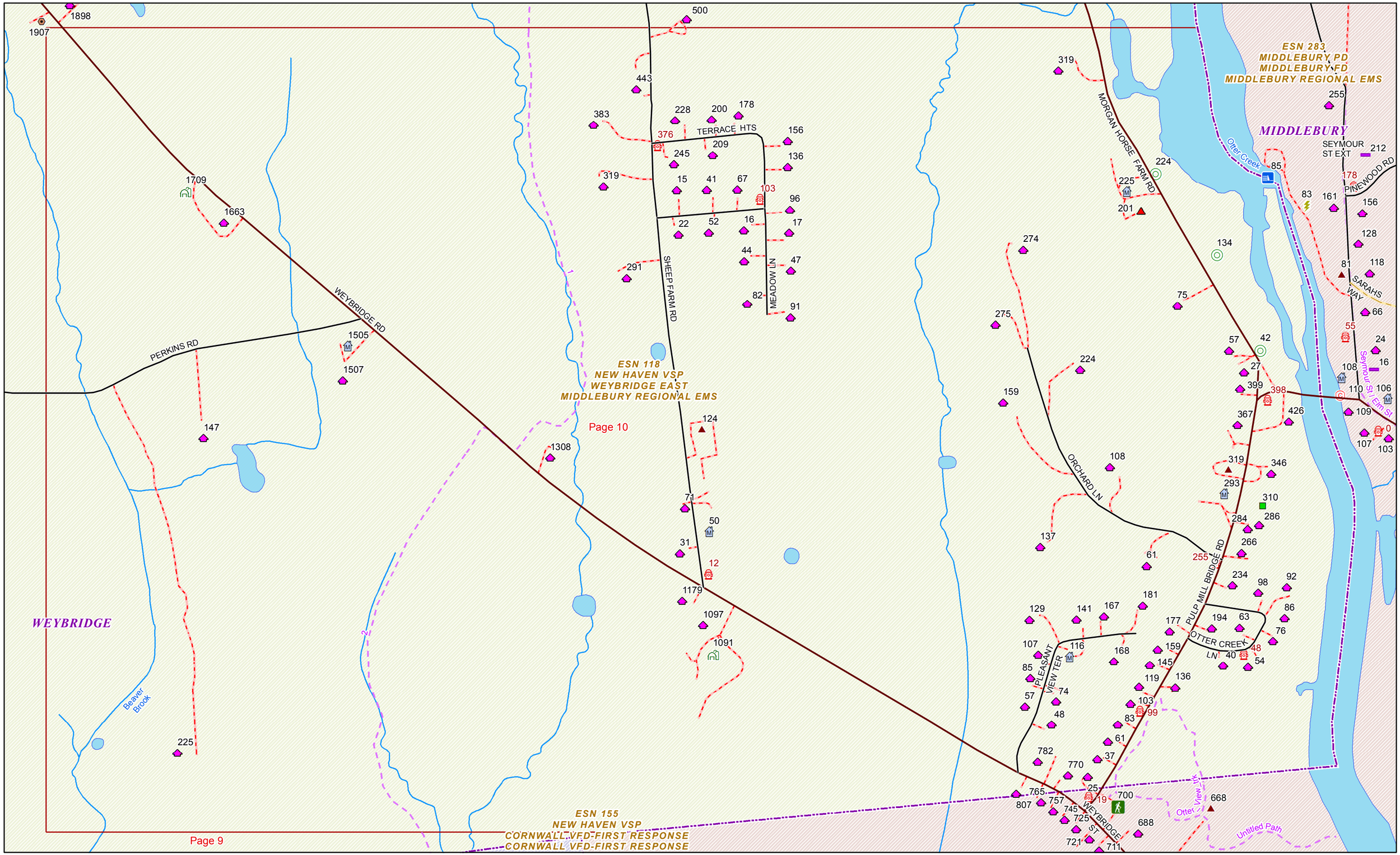

Date: 5/18/2016

1 in = 398 feet

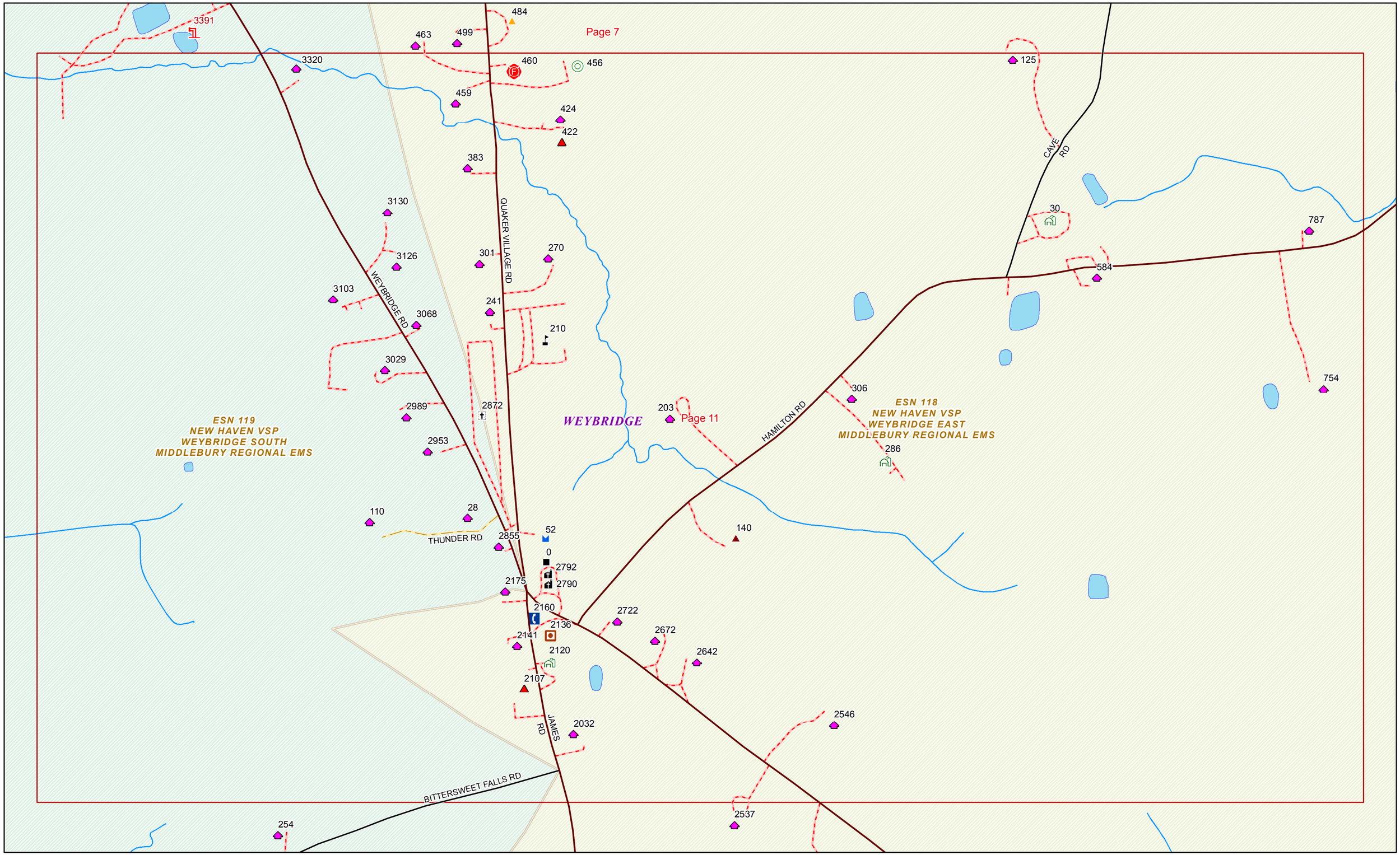

Date: 5/18/2016

1 in = 403 feet

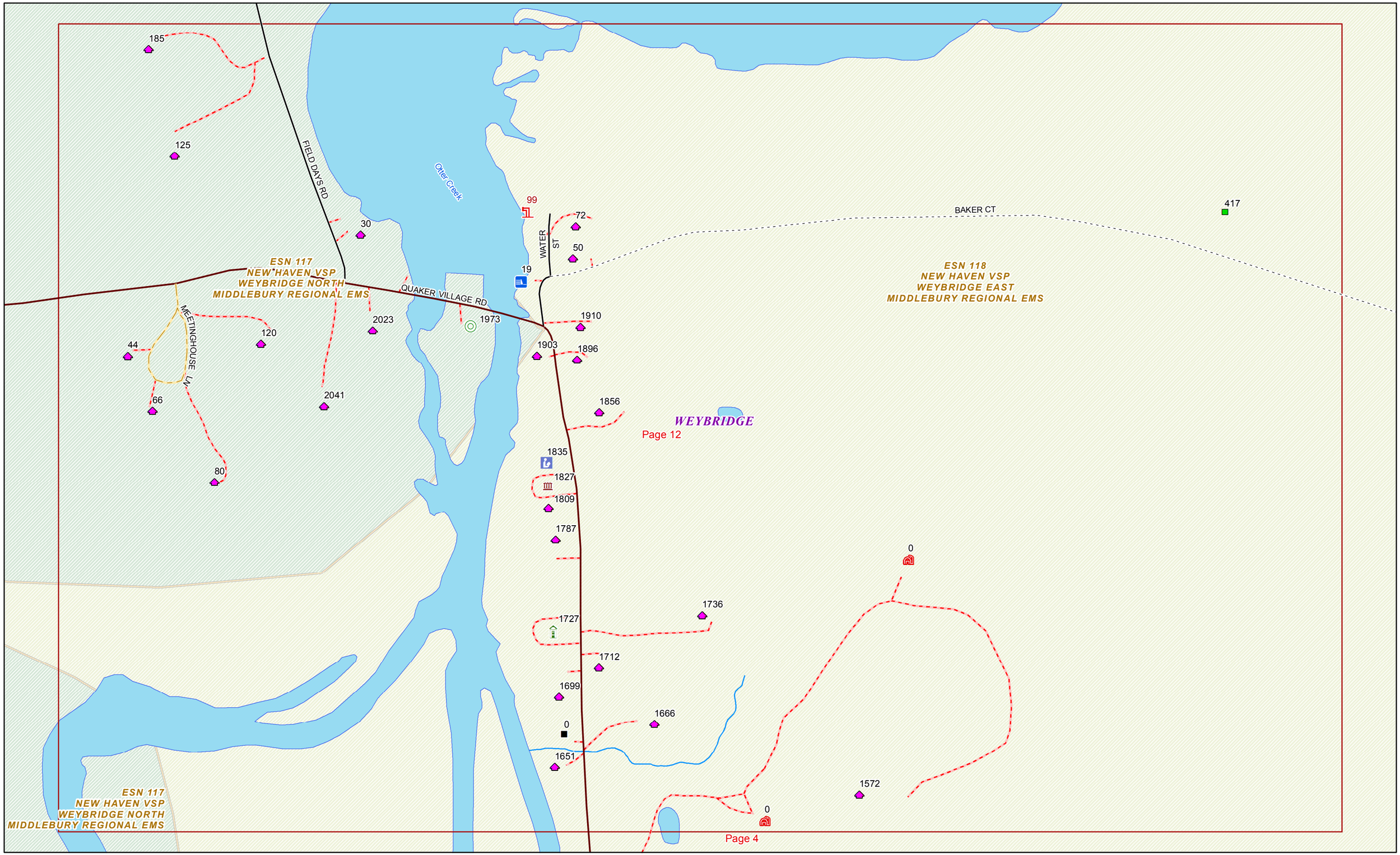

Page 12 Date: 5/18/2016 1 in = 267 feet

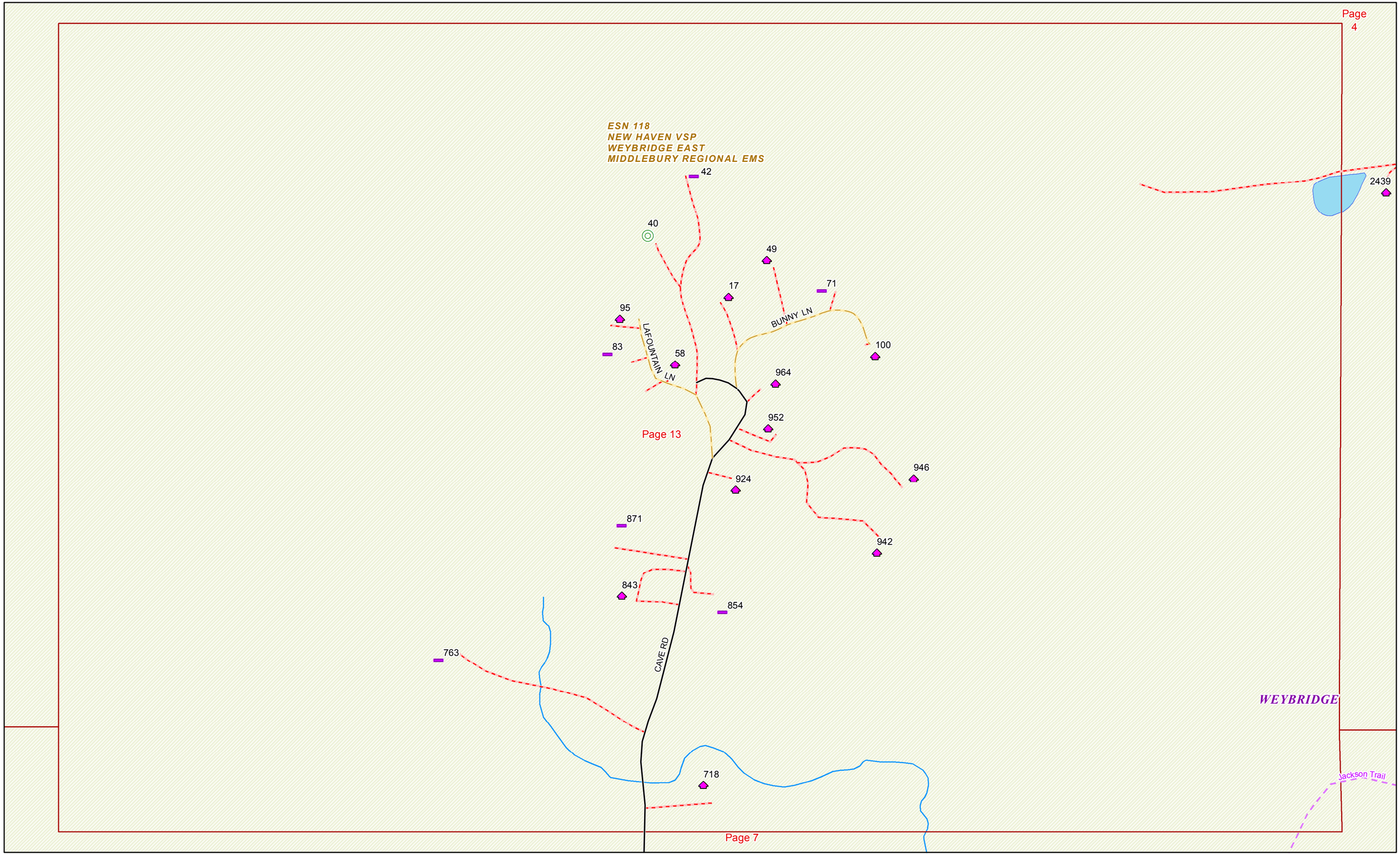

Date: 5/18/2016

1 in = 267 feet