

VERMONT

E9-1-1 MapBook

Cavendish

E9-1-1 MapBook with GIS Data

Use constraints: The 9-1-1 related data layers (Esites, Landmarks, Roads, Driveways, Footprints, Atlas Sheets, ESZ, etc.) were developed and designed for Enhanced 9-1-1 purposes only. The user should understand that the nature of the Enhanced 9-1-1 data layers means they are never complete. **Each municipal government is responsible for maintenance of the E9-1-1 database.** Other data (non-E9-1-1 related) used in the Vermont E9-1-1 MapBook is acquired from the Vermont Center for Geographic Information (VCGI) (vcgi.vermont.gov) and local Regional Planning Commissions.

Disclaimer:
 This Vermont E9-1-1 MapBook and GIS data is for general reference only. Data layers that appear on the map may or may not be accurate, current or otherwise reliable. The E9-1-1 Board and the State of Vermont make no representations of any kind, including but not limited to the warranties of merchantability or fitness for a particular use, not are any such warranties to be implied with respect to the GIS data and MapBook.



















For Questions/Updates:
 Contact VT Enhanced 9-1-1 Board:
 Phone: 802-828-4911
 Email: e911.info@vermont.gov
 Website: e911.vermont.gov

4/21/2019








Legend

Roads

-  Interstate Highway
-  US Highway
-  State Highway
-  Town Highway Class 1
-  Town Highway Class 2
-  Town Highway Class 3
-  Town Highway Class 4
-  Private
-  Driveway
-  Discontinued Road
-  Legal Trail
-  Ferry
-  Military - no public access
-  National Forest Highway
-  State Forest Highway
-  Proposed
-  Rivers
-  Driveways

Hydrants

-  Drafting Site
-  Dry Hydrant
-  Municipal Hydrant
-  Pressurized Hydrant

Townline





Emergency Service Zones



FootPrints

-  Airport
-  Solar Field
-  Alpine Trail Easiest
-  Alpine Trail Intermediate
-  Alpine Trail Advanced
-  Alpine Trail Expert
-  Alpine Glade Marked
-  Alpine Glade Not Marked
-  Building
-  Farm
-  Golf Course
-  Quarry
-  Park
-  Shopping Center
-  Stadium/Arena
-  Other

Addressing Error

-  Orange - Duplicated Addressed Building
-  Yellow - Unnumbered Building

Named Roads

-- A --

Community	Low	High	Pages
ARMSTRONG LN	1	376	8
ASSEMBLY OF GOD DR	1	144	13
ATKINSON RD	1	1086	7

-- B --

Community	Low	High	Pages
BAILEY HILL RD	1	198	13,23
BAILEY HILL RD	199	600	13
BAILEY HILL TRL	1	502	23
BALLANTINE RD	1	108	17
BARKER RD	1	26	6
BATES RD	1	50	20
BIRMINGHAM RD	1	1164	3
BIXBY RD EXT	1	204	9
BIXBY RD EXT	205	1080	9
BLACK RIVER CMNS	1	98	20
BLOOD TER	1	68	17
BOBSLED TRL	1	704	23
BONTS HL	1	92	20
BROOK RD	1	994	7,10
BROOK RD	995	1248	7
BROOK RD	1249	2998	2,6,7

-- C --

Community	Low	High	Pages
CARLTON RD	1	220	10,11
CARLTON RD	221	258	11
CARRIAGE LN	1	48	15
CASTLE HILL DR	1	294	15
CAVENDISH GULF RD	1	410	21
CAVENDISH GULF RD	411	1816	18,21,24
CAVENDISH GULF RD	1817	2670	24
CENTER RD	1	428	11
CENTER RD	429	954	10,11
CENTER RD	955	1196	10
CENTER RD	1197	1438	7,10
CHAMBERS RD	1	502	8,12
CHAOS TPKE	1	812	3,4
CHAPMAN RD	1	734	2
CHAPMAN RD	735	1687	2
CHUBB HILL RD	1	702	7,10
CROWN POINT DR	1	122	8
CUTOFF RD	1	248	23

-- D --

Community	Low	High	Pages
DAVIS RD	1	448	9
DAVIS RD	449	1860	9,10,11
DENSMORE RD	1	1118	18,24
DEPOT ST	1	38	16
DEPOT ST	39	306	16
DEPOT ST	307	496	14,16
DUTTONSVILLE SCHOOL DR	1	108	20

-- E --

Community	Low	High	Pages
EAST RD	1	780	7,10
EAST RD	781	818	7
EAST RD	819	1598	7,8
EAST RD	1599	2724	8
EGAN RD	1	856	10,12

-- F --

Community	Low	High	Pages
FARRUGIA DR	1	64	17
FELCHVILLE GULF RD	1	1046	4
FOUR WINDS RD	1	380	3
FREEMAN RD	1	66	15
FROG POND RD	1	238	2

-- G --

Community	Low	High	Pages
GOVERNOR FLETCHER WAY	1	132	15
GRASSHOPPER LN	2207	2310	1
GREENBUSH RD	1	712	8
GREVEN RD	1	194	16
GREVEN RD EXT	1	274	16
GREVEN RD EXT	275	686	13,14,16

-- H --

Community	Low	High	Pages
HARDSCRABBLE RD	1	410	9
HEALD RD	141	1614	6,9
HEALD RD	1615	2008	6
HEALD RD	1	140	9
HIGH RIDGE RD	1	282	14,17
HIGH ST	1	168	20
HIGH ST	243	456	19,20
HIGH ST	169	242	20
HIGH ST	457	1018	19
HOEY RD	1	488	7,10
HOWARD HILL RD	1	566	10

-- I --

Community	Low	High	Pages
INA BUTLER RD	1	152	18,21

-- J --

Community	Low	High	Pages
JOHNSON RD	1	212	9

-- K --

Community	Low	High	Pages
KELLY LN	1	68	16
KINGSBURY LN	1	104	8
KNAPP POND RD	1	24	4
KNAPP POND RD	25	682	4,5
KNAPP POND RD	683	942	5
KNAPP POND RD	943	1390	4,5
KNAPP POND RD	1391	1520	4

-- L --

Community	Low	High	Pages
LAPLANTE RD	1	166	5
LEBLANC RD	1	302	5
LINDBERG DR	1	232	11

-- M --

Community	Low	High	Pages
MAIN ST	779	936	17

Community	Low	High	Pages
MAIN ST	2129	2282	20
MAIN ST	1	426	14,15,16
MAIN ST	427	462	16
MAIN ST	463	630	16,17
MAIN ST	631	778	17
MAIN ST	937	1066	17
MAIN ST	1067	1496	13,14,17
MAIN ST	1497	1714	13,19,20
MAIN ST	1715	2128	20
MAIN ST	2283	2394	20
MAPLE ST	1	158	17
MEADOWBROOK FARM RD	1	518	1,2
MEADOWBROOK FARM RD	519	714	1
MILL ST	1	216	20,21
MORIGLIONI RD	1	664	3,7
MOUNTAIN VIEW AVE	1	138	16

-- N --

Community	Low	High	Pages
NELSON RD	1	49	6
NEWTON RD	1	308	2
NEWTON RD	309	1038	1,2
NORRIE DAVIES RD	1	664	8,12
NORTH STAR HL	1	340	9

-- O --

Community	Low	High	Pages
OLD BAILEY HILL RD	1	944	23
OLD COUNTY RD	1	664	7
OLD COUNTY RD	665	1796	3,7
OLD LUMBER MILL DR	1	34	17
OSCARSON RD	1	344	8

-- P --

Community	Low	High	Pages
PARK PL	1	102	16
PARKER AVE	1	182	14,16
PARKER HILL RD	1	792	7
PARKHURST RD	1	46	15
PEACEFUL VALLEY RD	1	260	13
PEACEFUL VALLEY RD	261	404	13
PENNEL RD	1	286	23
PENNEL RD	385	466	23
PENNEL RD	287	384	23
PERLEY BROWN RD	1	274	18
PERLEY BROWN RD	275	614	13,18
PERLEY BROWN RD	615	1304	13,23,24
PINE VIEW LN	1	218	13
PLEASANT ST	1	220	20
POWER PLANT RD	1	262	19
PRATT HL	1	90	16
PRATT HL	91	170	16,17
PRATT HL	171	442	17
PRATT HL	443	614	13,14,17
PRIOR RD	1	508	3,7
PROCTOR CIR	1	94	15
PROCTOR PIPER FORESTRY RD	1	390	13
PROCTOR PIPER FORESTRY RD	391	900	13,18

-- Q --

Community	Low	High	Pages
QUARRY RD	1	718	9
QUENT PHELAN RD	1	486	6

-- R --

Community	Low	High	Pages
RANNEY HILL RD	1	92	20
ROGERS DR	1	106	13

Community	Low	High	Pages
RUSSELL RD	1	286	10

-- S --

Community	Low	High	Pages
S READING RD	1	822	2,6
S READING RD	823	2122	1,2
SAUNDERS RD	1	216	6
SENNA RD	1	750	4
SFH	1	2204	23
SHORT RD	1	66	16
SPAULDING RD	1	122	15
STEVENS RD	1	732	8
STONE CAIRN LN	1	248	8,12
STONE WAY	1	266	20
SUSANNAH JOHNSON LN	1	420	8

-- T --

Community	Low	High	Pages
TARBELL HILL RD	1	164	10
TARBELL HILL RD	165	568	10,12
TARBELL HILL RD	569	928	12
TARBELL HILL RD	929	1558	8,12
TARBELL HILL RD	1559	2712	8
TARBELL HILL RD	2713	3048	4,8
THE HILL	1	542	6
THE LANE	1	66	20
TIERNEY RD	1	899	10,11,19
TIERNEY RD	900	1074	9,10
TOWN FARM RD	1	1126	6,7,10
TOWN FARM RD	1127	1270	6
TOWN FARM RD	667	1684	3
TOWN HWY 57	1	374	1
TRICKLE BROOK DR	1	59	16
TURCO DR	1	116	19
TWENTY MILE	1	318	13,14,17
STREAM RD			
TWENTY MILE	319	554	9,13
STREAM RD			
TWENTY MILE	555	736	9
STREAM RD			
TWENTY MILE	1017	1236	9
STREAM RD			
TWENTY MILE	2997	3734	2,6
STREAM RD			
TWENTY MILE	3735	4696	2
STREAM RD			
TWENTY MILE	737	1016	9
STREAM RD			
TWENTY MILE	1237	1846	9
STREAM RD			
TWENTY MILE	1847	2996	6,9
STREAM RD			
TWENTY MILE	4697	5290	1,2
STREAM RD			
TWENTY MILE	1565	1678	1
STREAM RD			

-- V --

Community	Low	High	Pages
VERMONT BARNS RD	1	132	13,15
VILLAGE GRN	1	90	16
VT ROUTE 103	1	1384	23
VT ROUTE 103	1385	1914	13,23
VT ROUTE 103	1915	2072	13
VT ROUTE 103	2073	2108	13,14
VT ROUTE 103	2109	2190	14
VT ROUTE 103	2191	2344	14,16
VT ROUTE 103	2345	2836	14,15,16
VT ROUTE 103	2837	2878	15
VT ROUTE 103	2879	3304	13,15
VT ROUTE 103	3305	3722	13
VT ROUTE 106	1	470	4
VT ROUTE 106	1	122	4
VT ROUTE 131	147	628	19
VT ROUTE 131	629	690	11,19
VT ROUTE 131	691	938	11
VT ROUTE 131	939	1504	10,11

	Community	Low	High	Pages
VT ROUTE 131	CAVENDISH	1505	2332	10
VT ROUTE 131	CAVENDISH	2333	5180	10,12,22
VT ROUTE 131	CAVENDISH	1	146	19,20

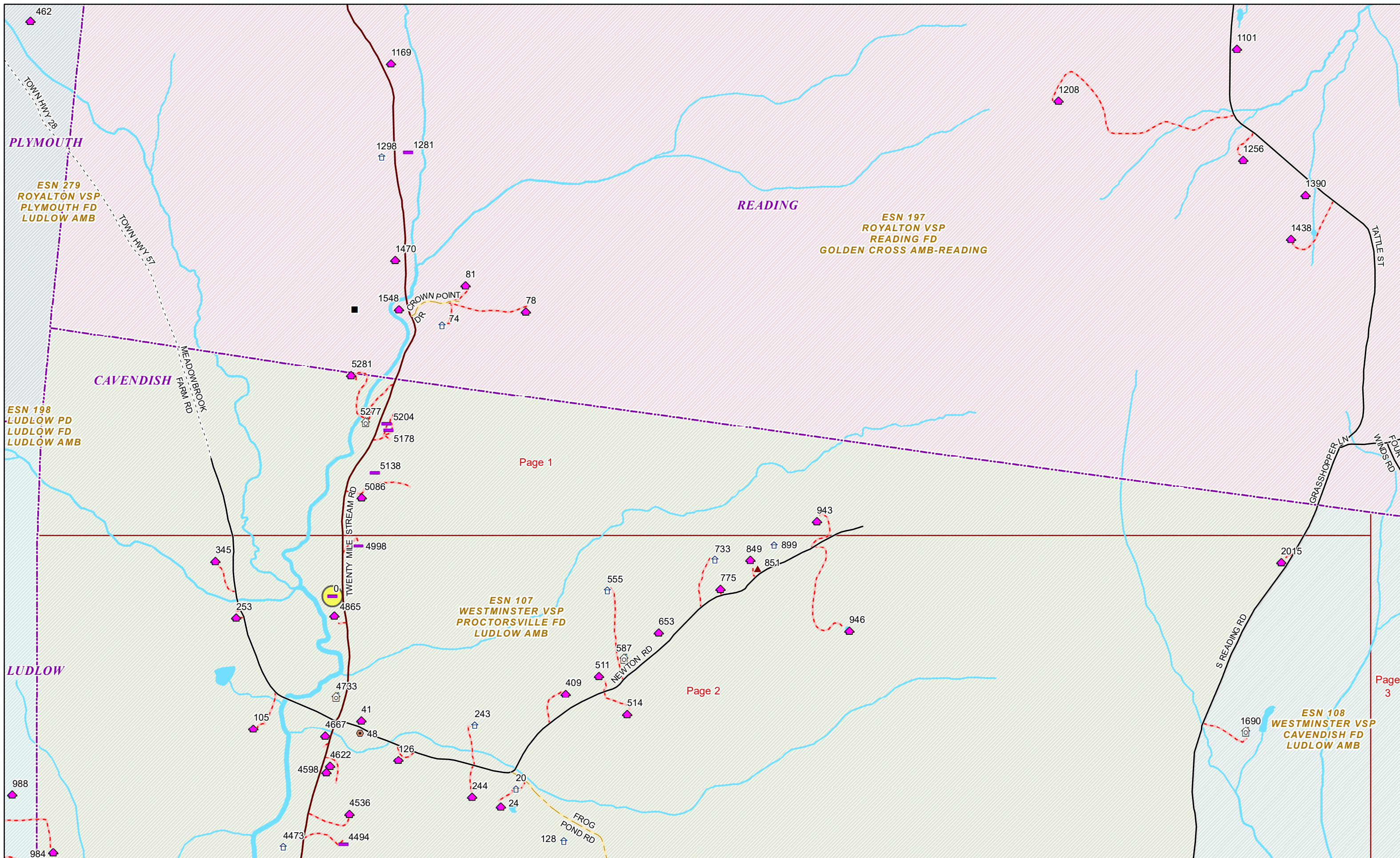
-- W --

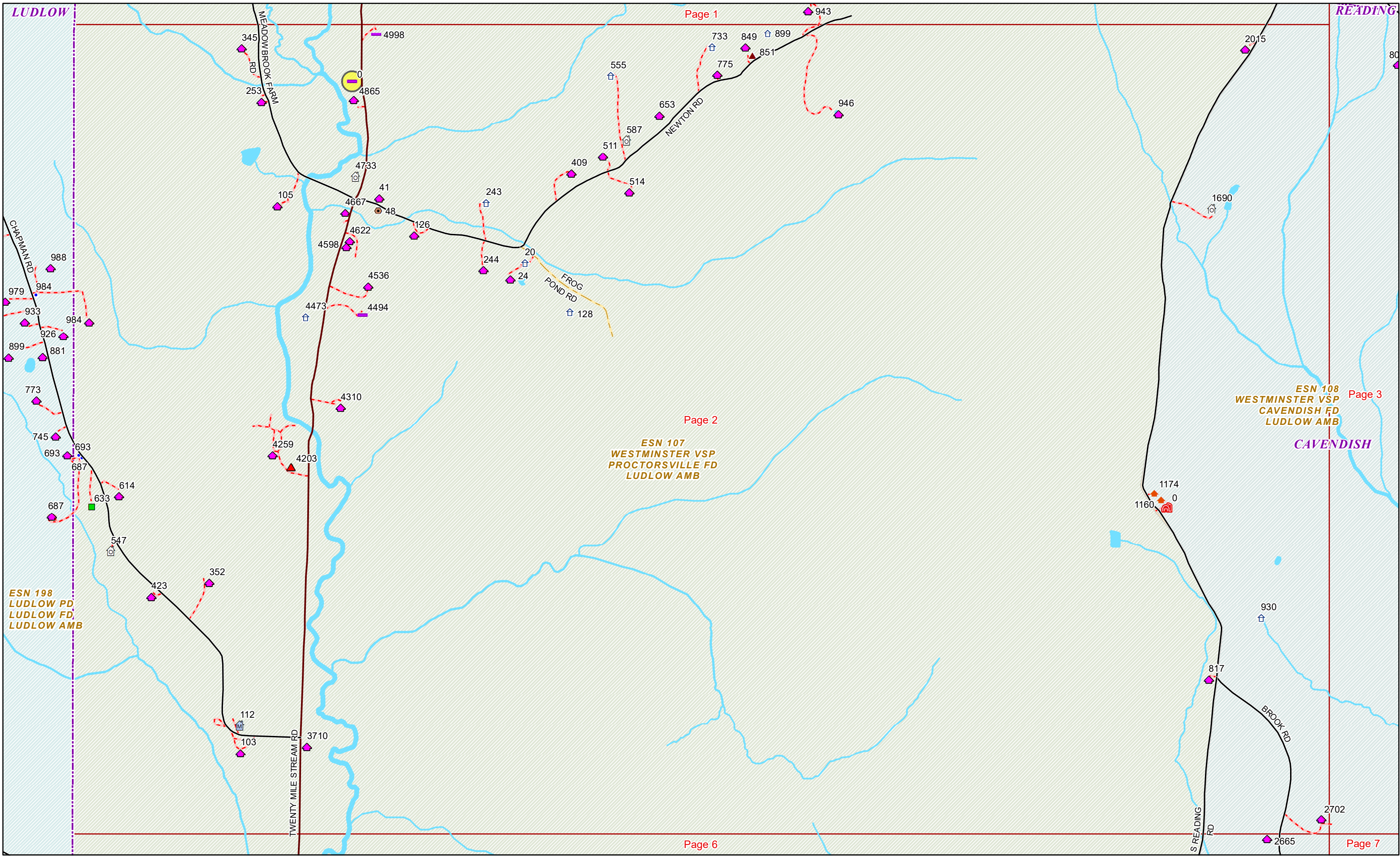
WELLS RD	CAVENDISH	1	352	12
WHEELER RD	CAVENDISH	1	118	14,16
WHITES HILL RD	CAVENDISH	1	326	18,21
WHITESVILLE RD	CAVENDISH	1	318	11
WILEY HILL RD	CAVENDISH	1	230	11,19
WINERY RD	CAVENDISH	1	108	13
WYMAN RD	CAVENDISH	1	36	17

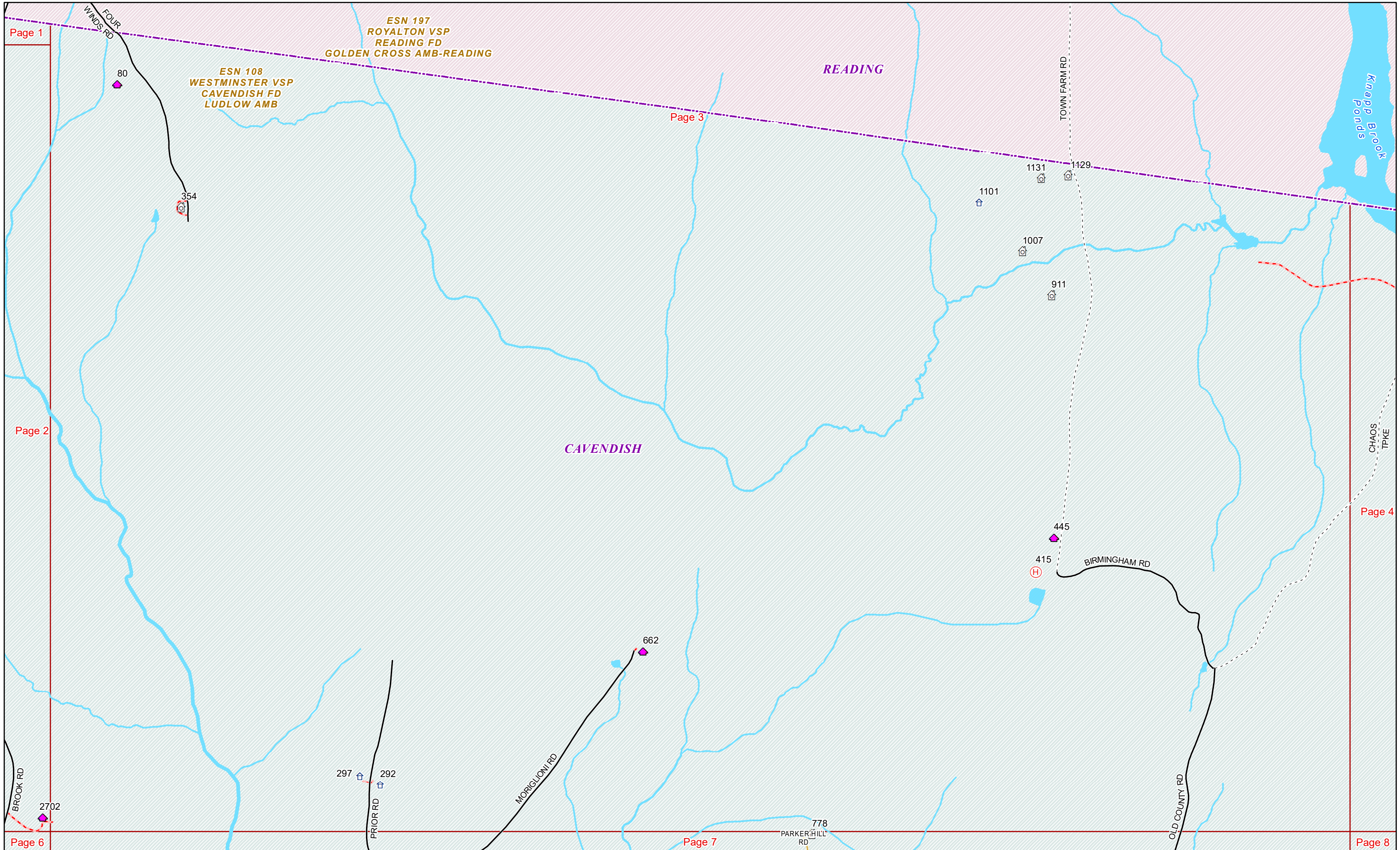
Community	Low	High	Pages
-----------	-----	------	-------

Community	Low	High	Pages
-----------	-----	------	-------

Community	Low	High	Pages
-----------	-----	------	-------







Page 1

Page 2

Page 6

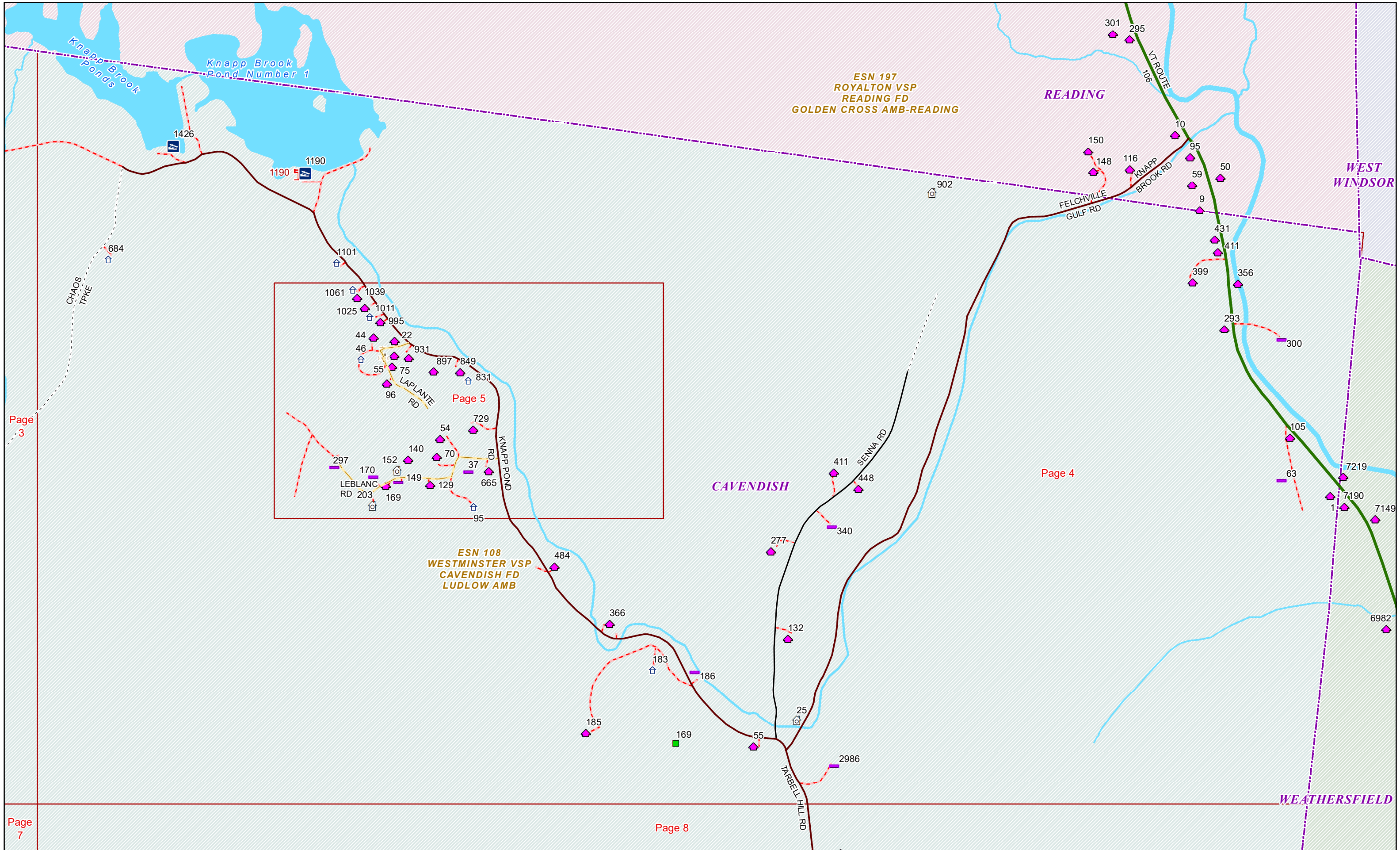
Page 3

Page 7

Page 4

Page 8

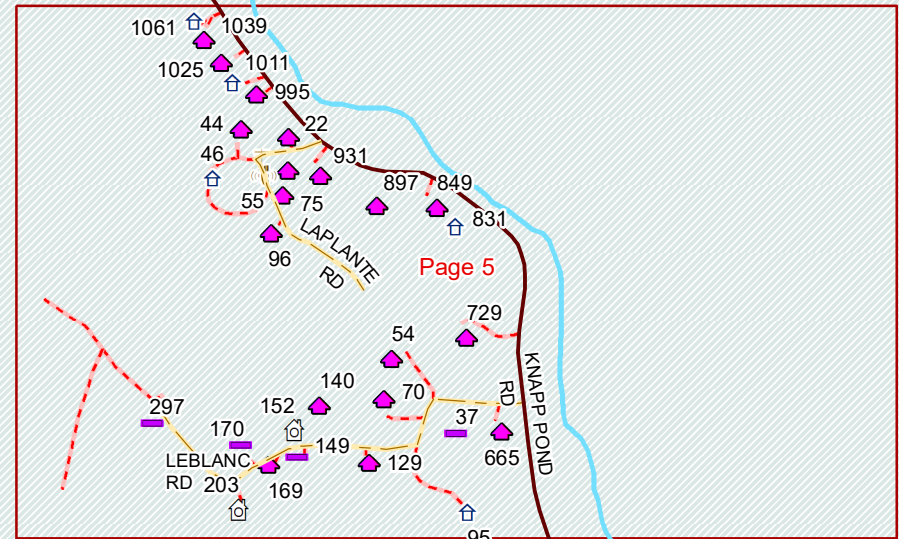




ESN 197
ROYALTON VSP
READING FD
GOLDEN CROSS AMB-READING

READING

WEST WINDSOR



ESN 108
WESTMINSTER VSP
CAVENDISH FD
LUDLOW AMB

CAVENDISH

Page 4

Page 3

Page 7

Page 8



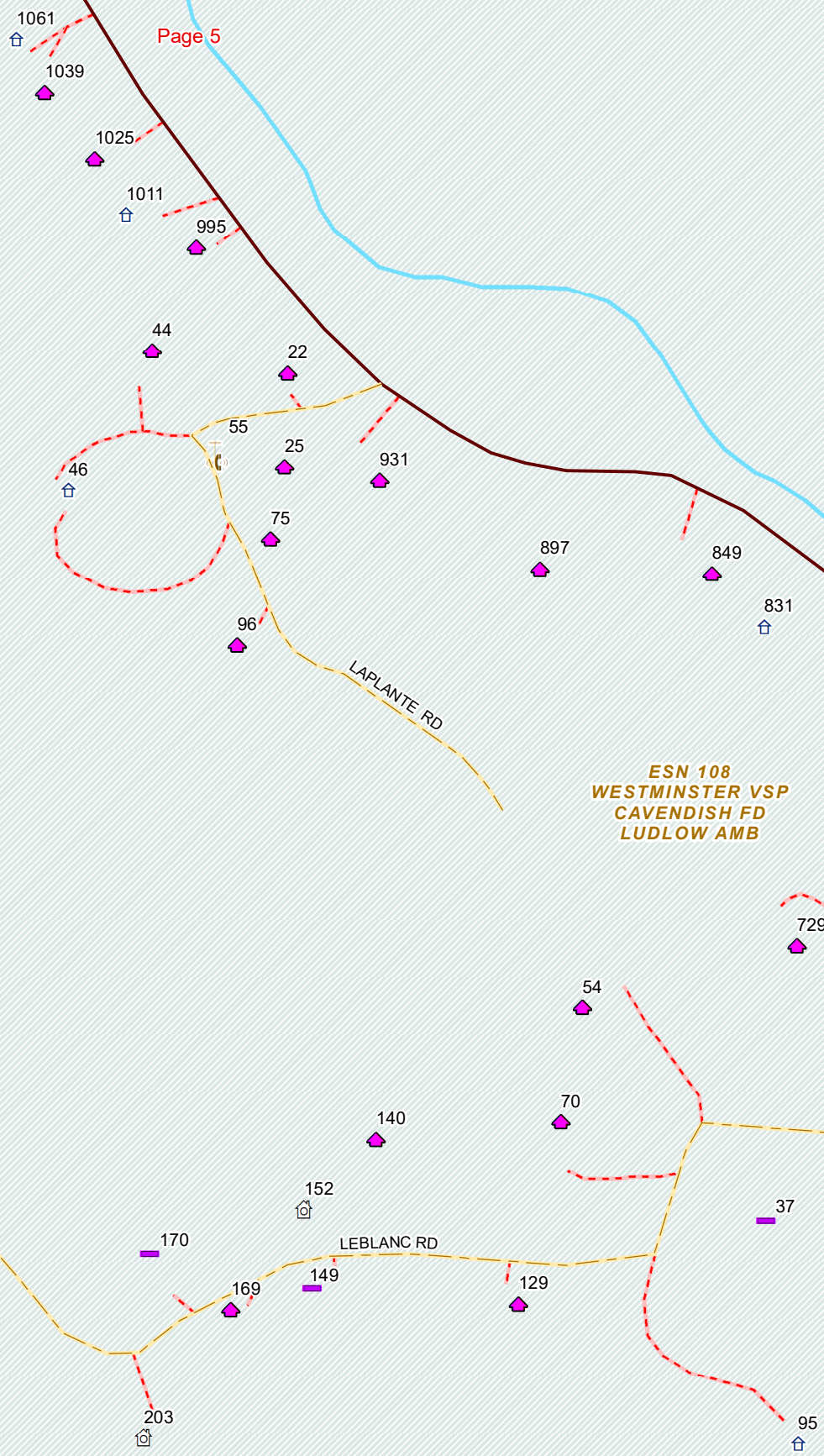
ESN 108
WESTMINSTER VSP
CAVENDISH FD
LUDLOW AMB

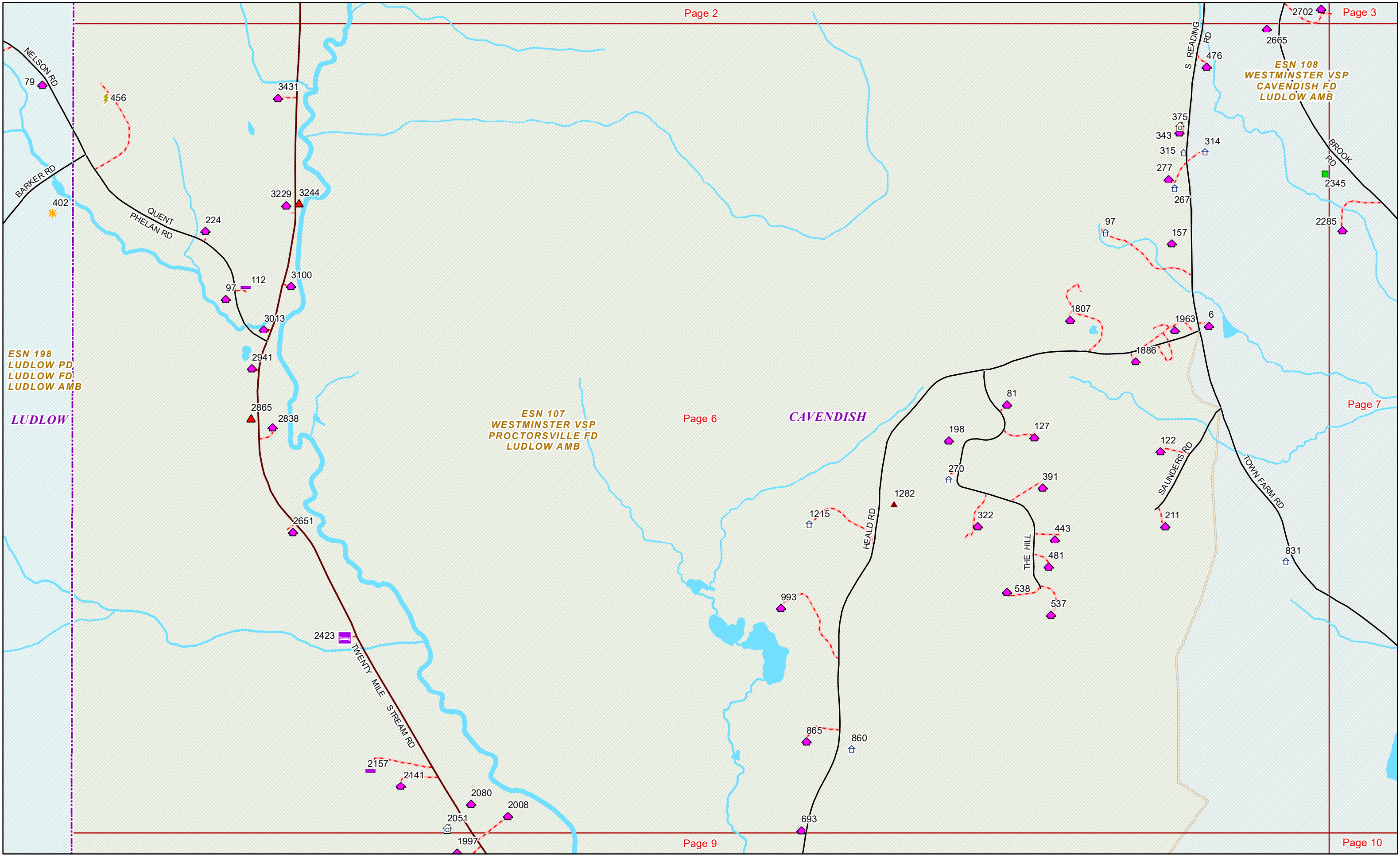
CAVENDISH

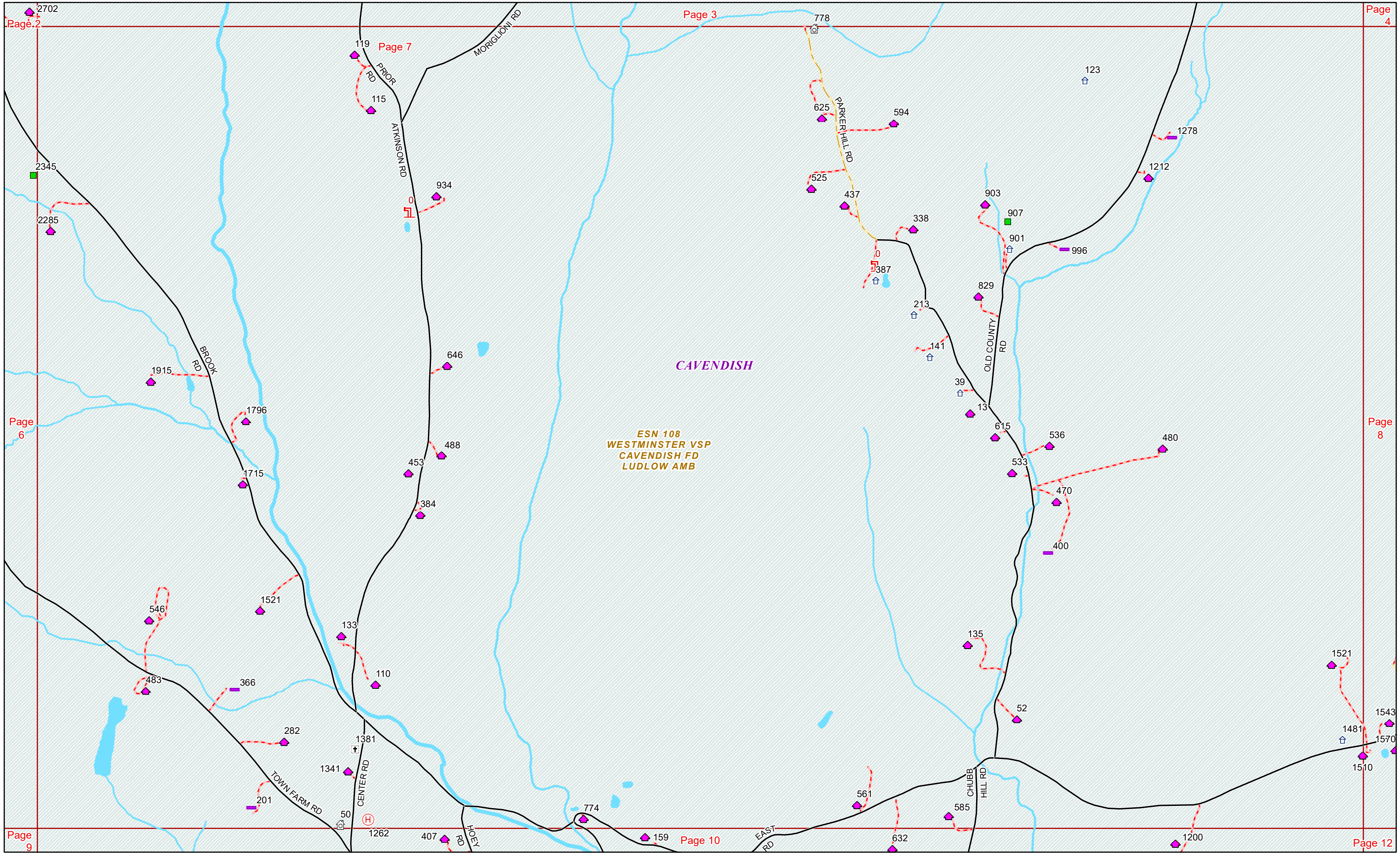
LAPLANTE RD

LEBLANC RD

KNAPP POND CR

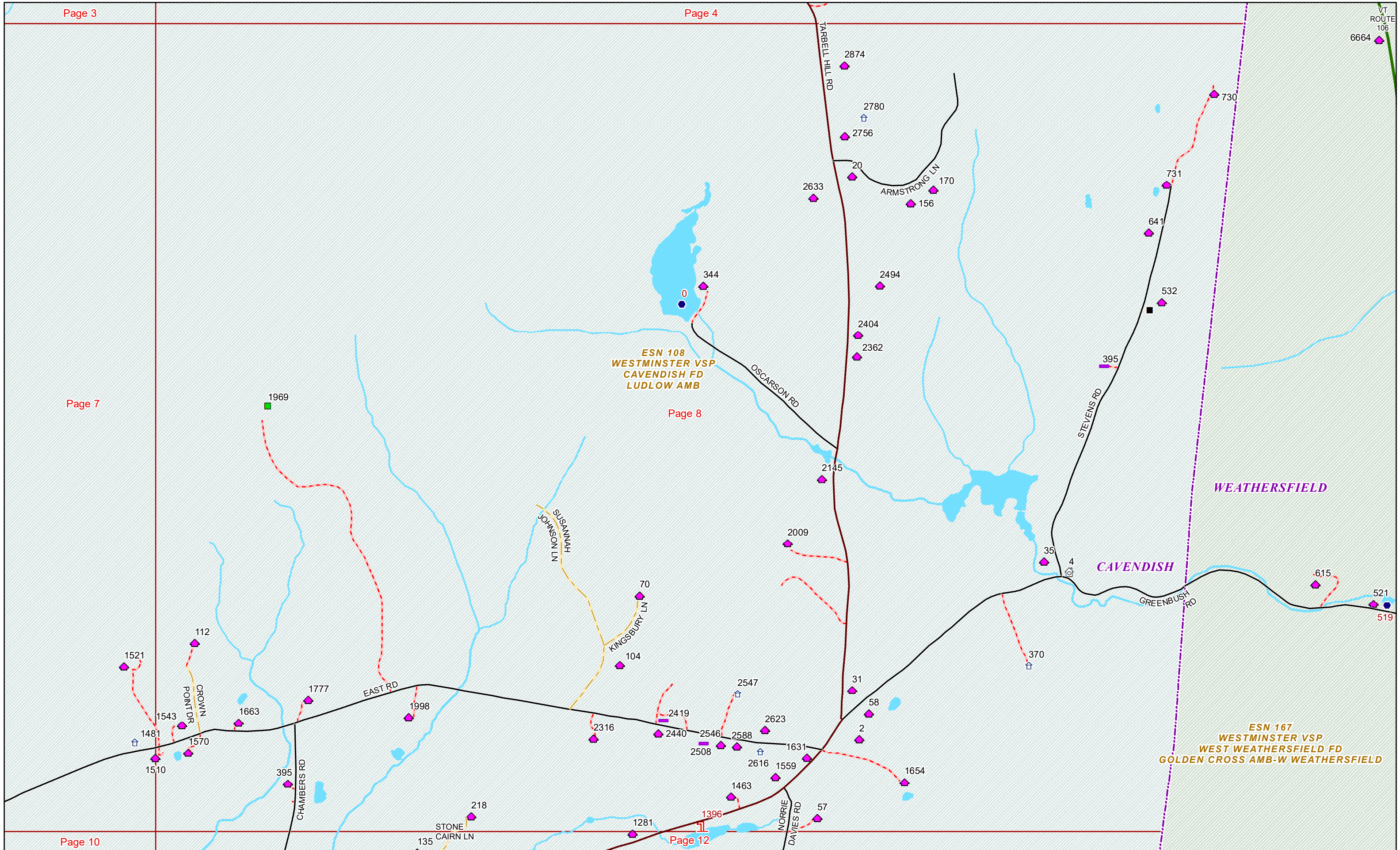






ESN 108
WESTMINSTER VSP
CAVENDISH FD
LUDLOW AMB





ESN 108
WESTMINSTER VSP
CAVENDISH FD
LUDLOW AMB

ESN 167
WESTMINSTER VSP
WEST WEATHERSFIELD FD
GOLDEN CROSS AMB-W WEATHERSFIELD

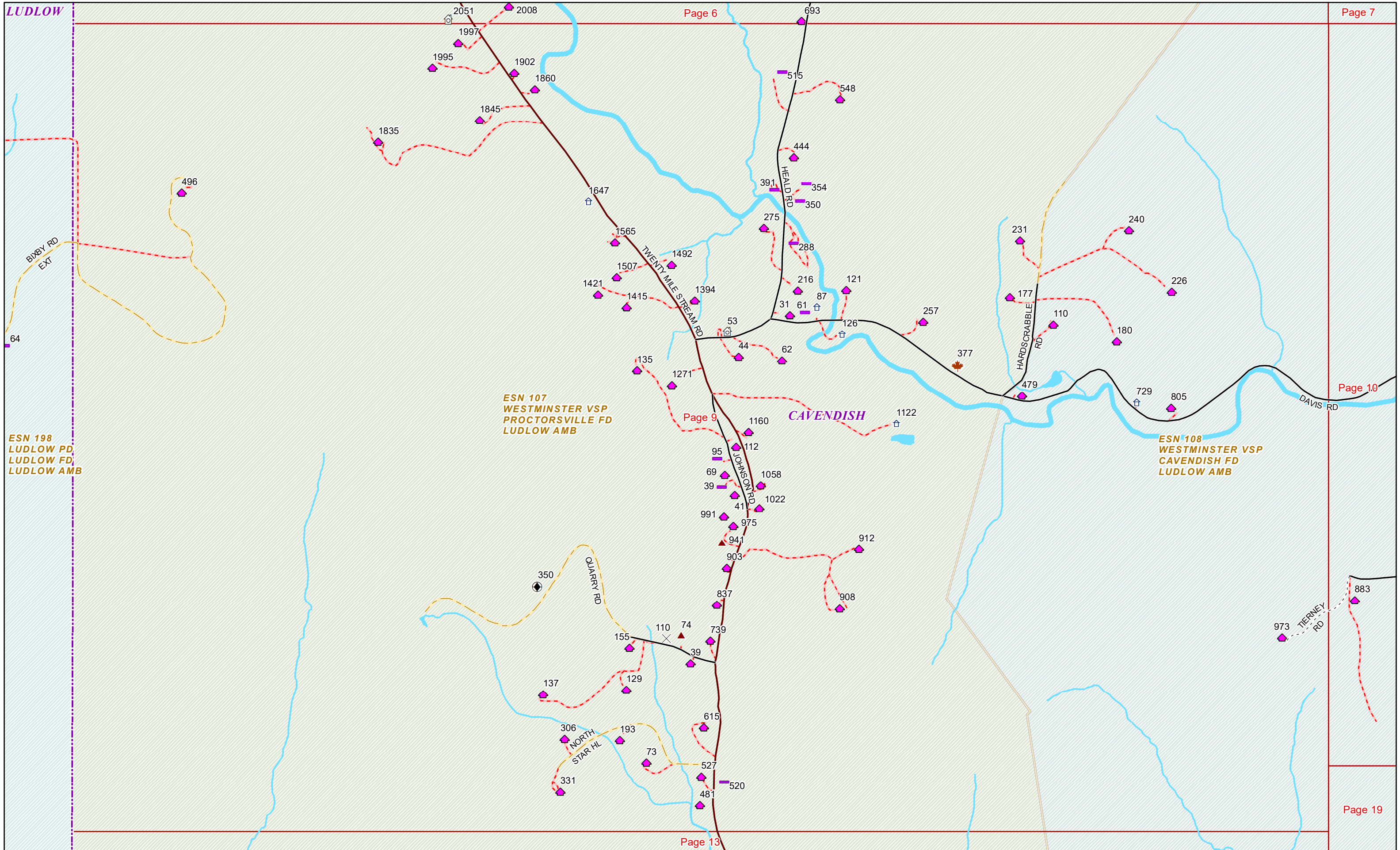


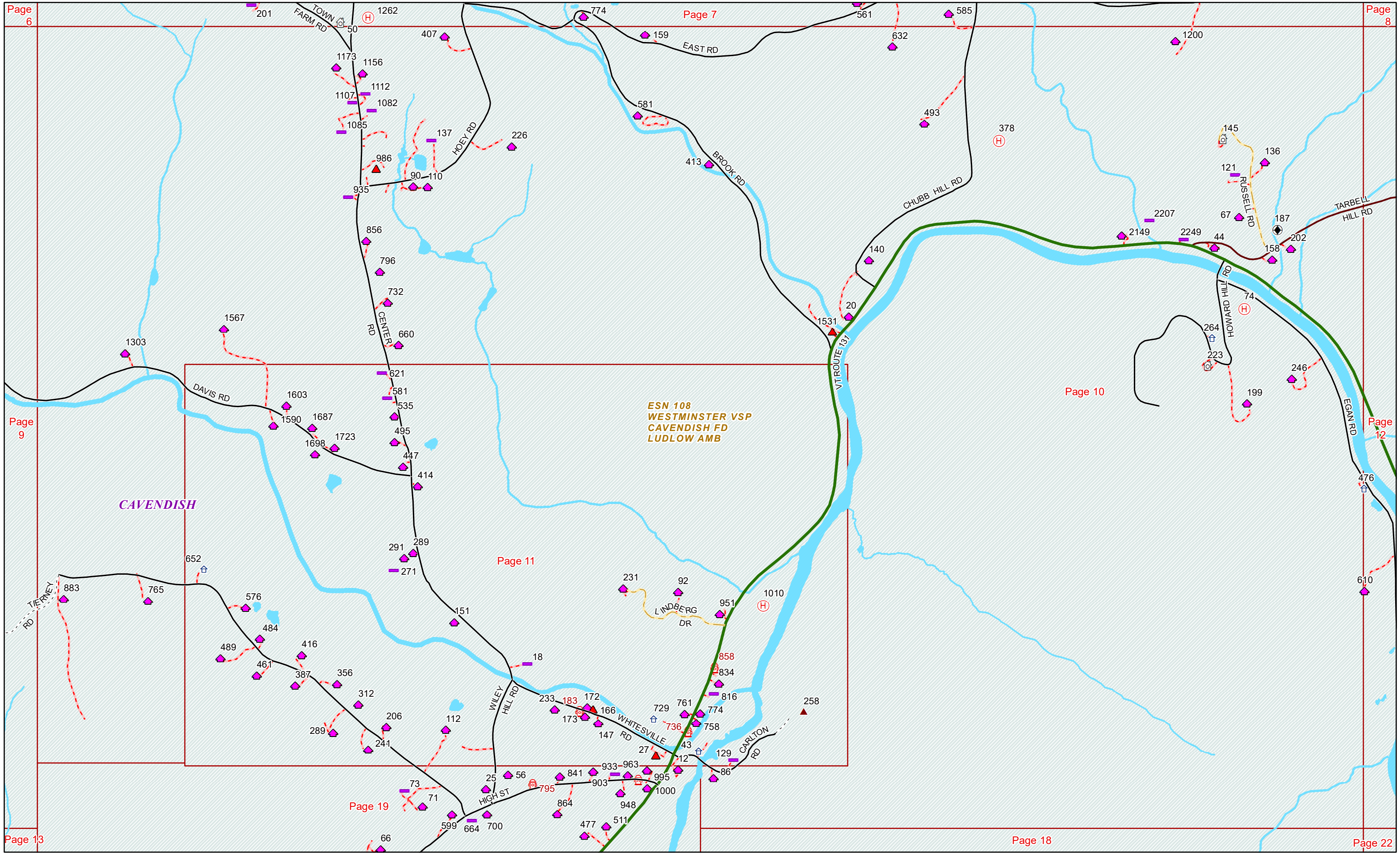
ESN 198
LUDLOW PD
LUDLOW FD
LUDLOW AMB

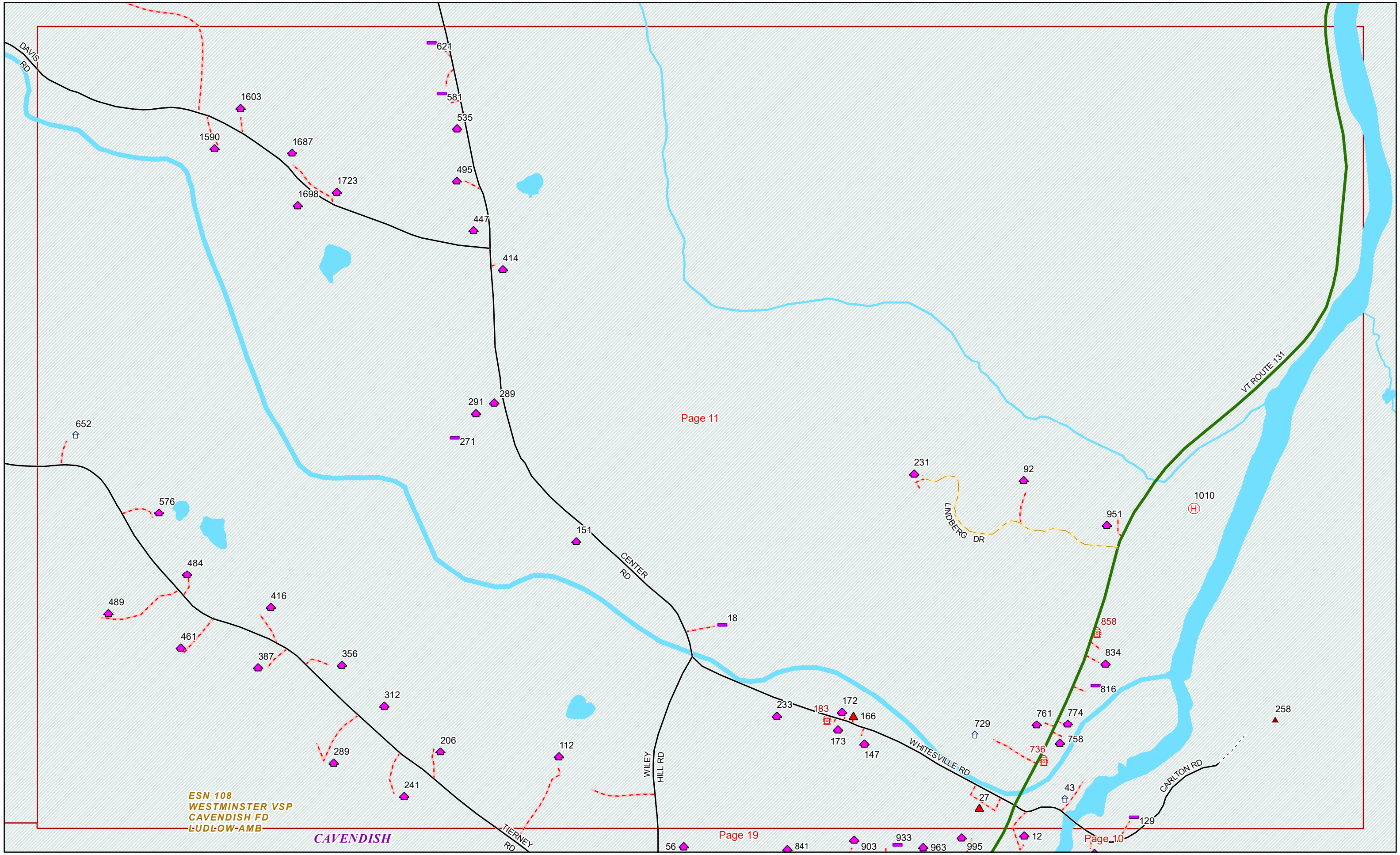
ESN 107
WESTMINSTER VSP
PROCTORSVILLE FD
LUDLOW AMB

CAVENDISH

ESN 108
WESTMINSTER VSP
CAVENDISH FD
LUDLOW AMB







ESN 108
WESTMINSTER VSP
CAVENDISH FD
LUDLOW-AMB

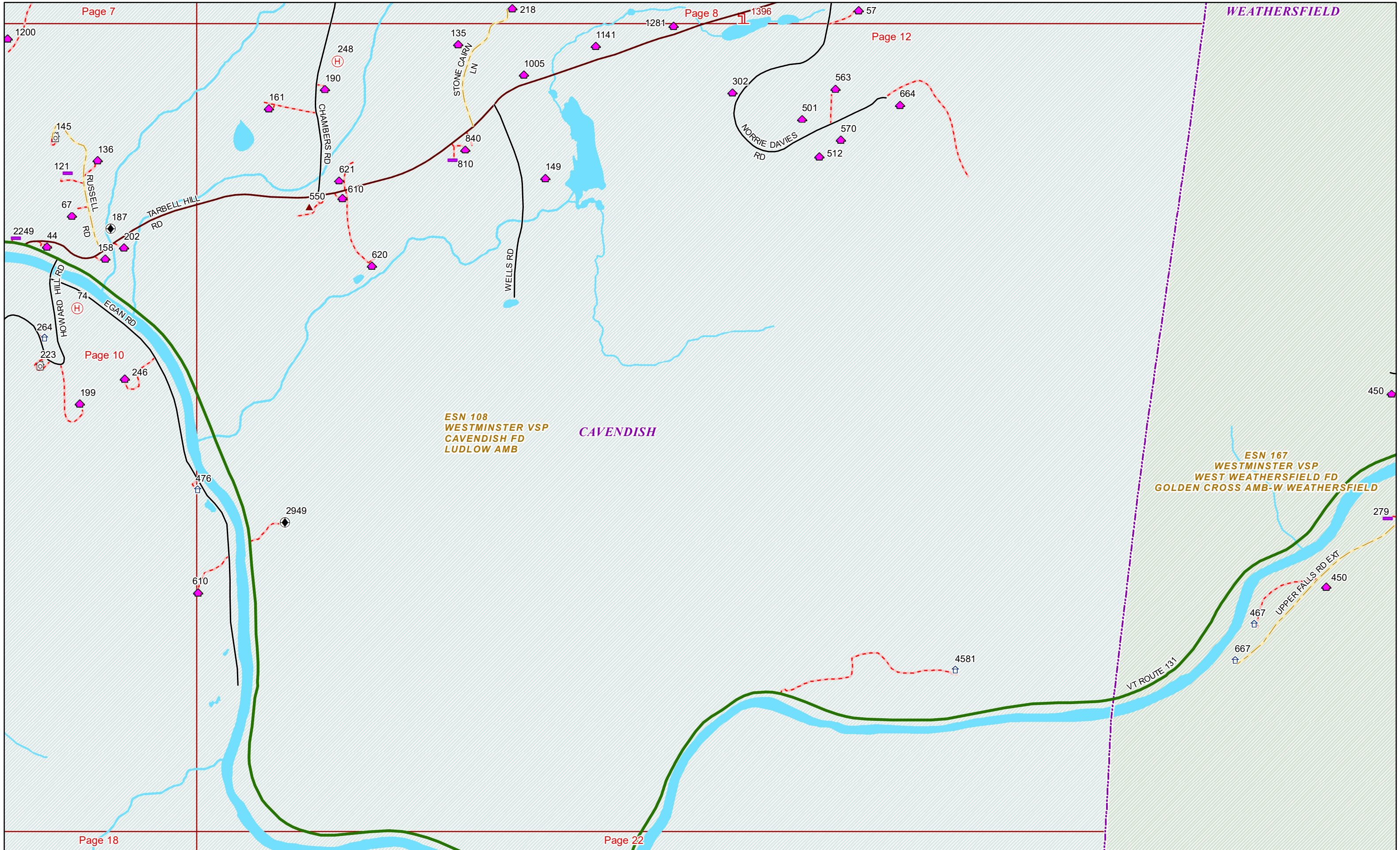
CAVENDISH

Page 11

Page 19

Page 10





Page 7

Page 8

Page 12

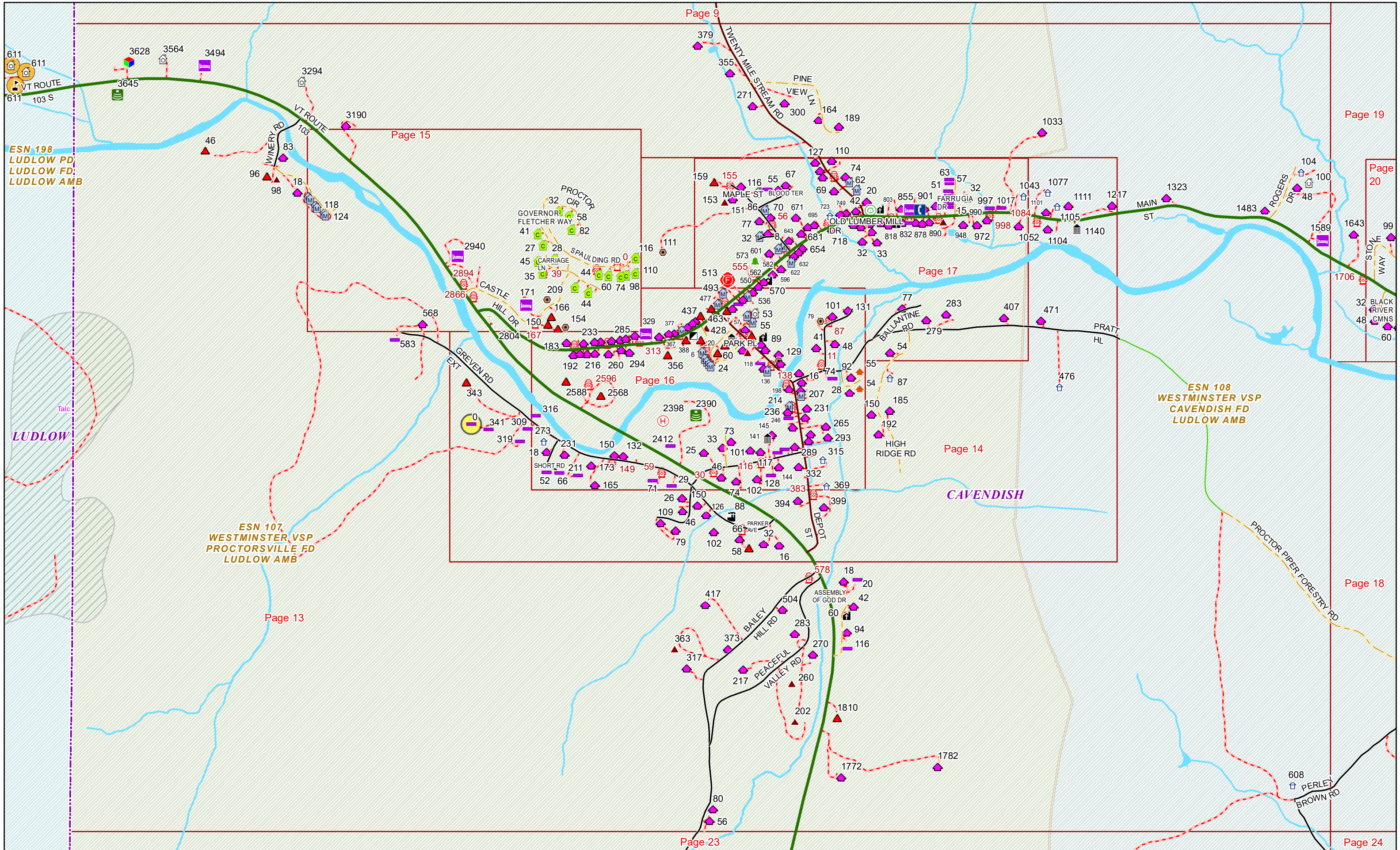
Page 18

Page 22

ESN 108
WESTMINSTER VSP
CAVENDISH FD
LUDLOW AMB

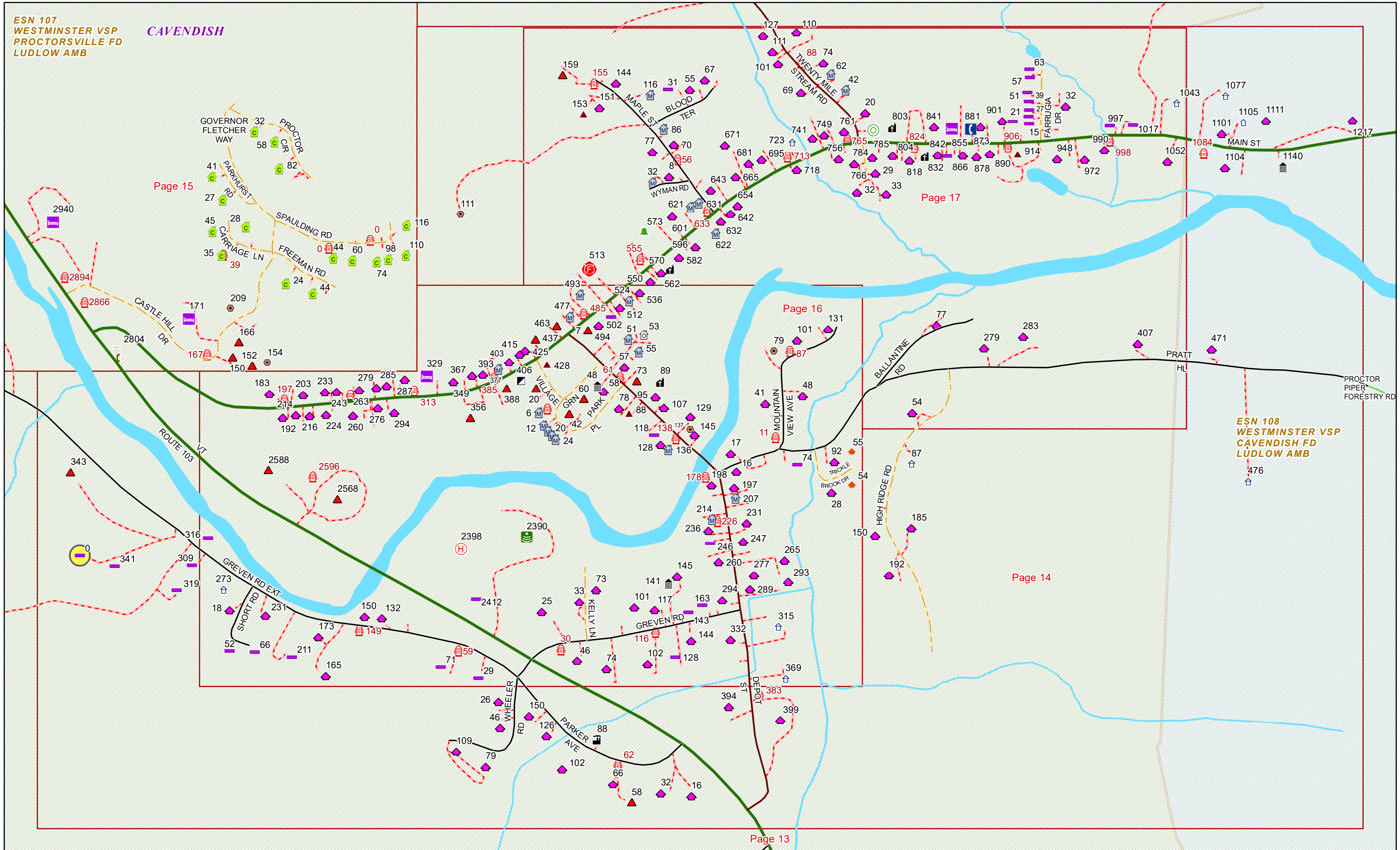
ESN 167
WESTMINSTER VSP
WEST WEATHERSFIELD FD
GOLDEN CROSS AMB-W WEATHERSFIELD





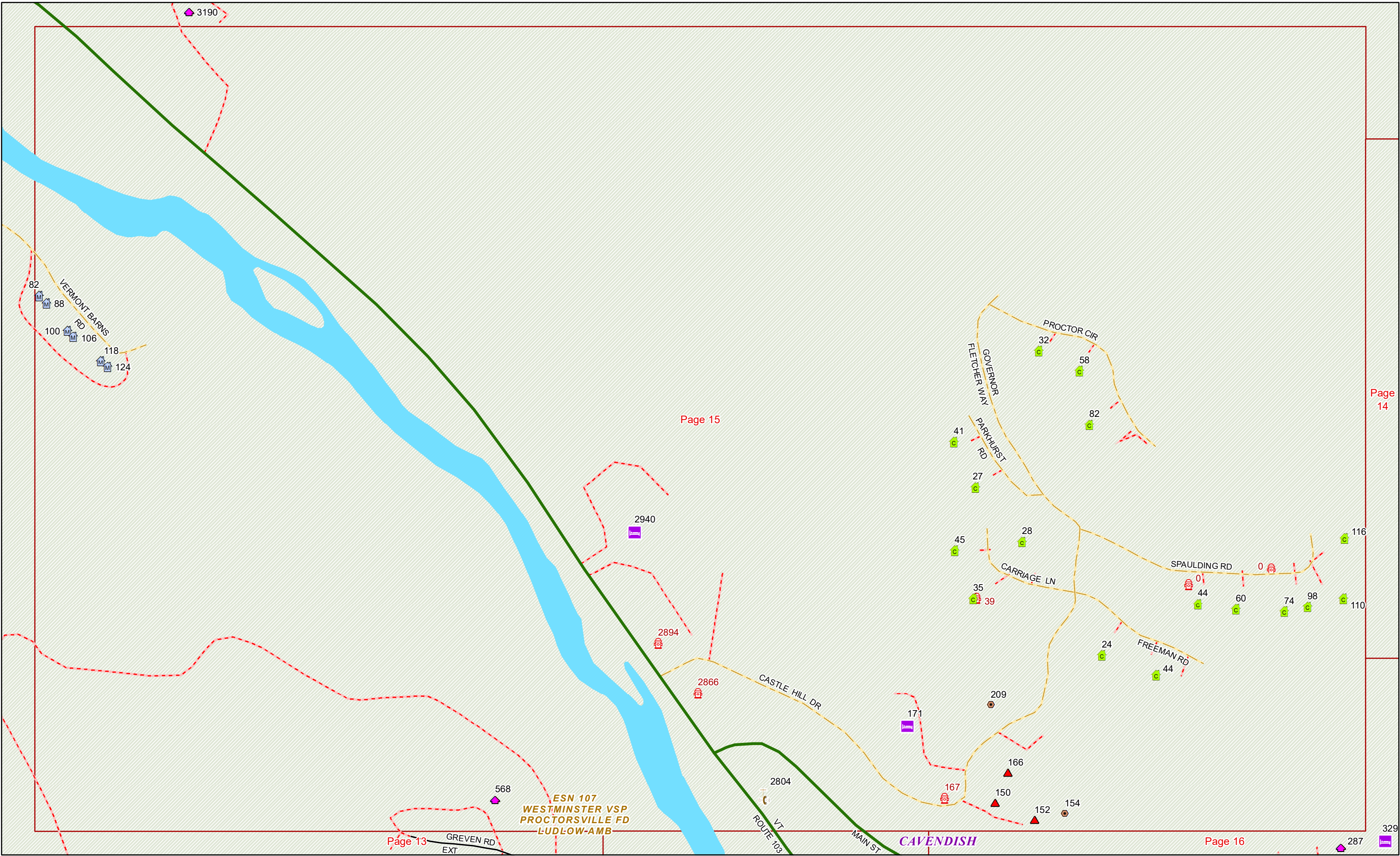
ESN 107
WESTMINSTER VSP
PROCTORSVILLE FD
LUDLOW AMB

CAVENDISH



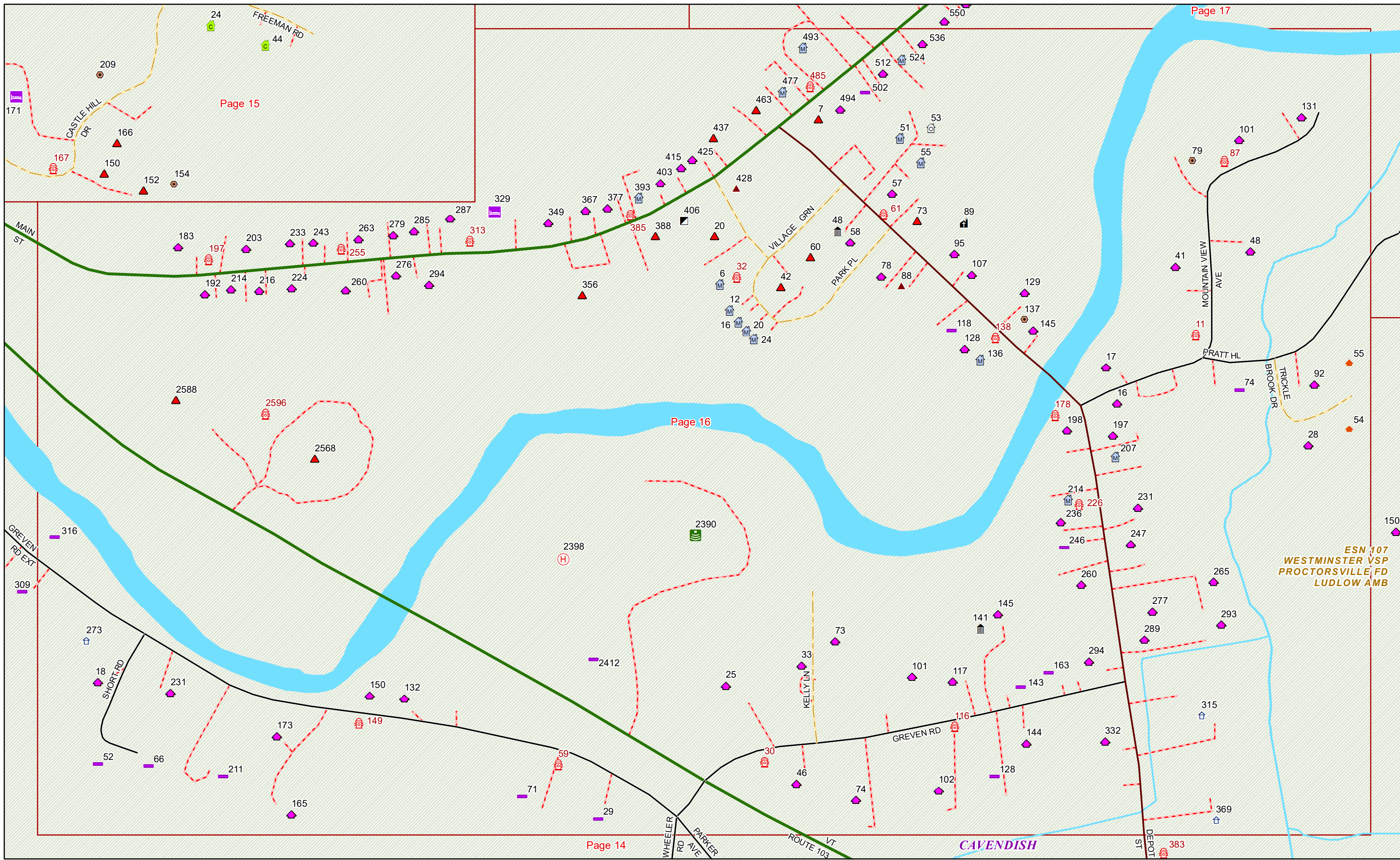
ESN 108
WESTMINSTER VSP
CAVENDISH FD
LUDLOW AMB





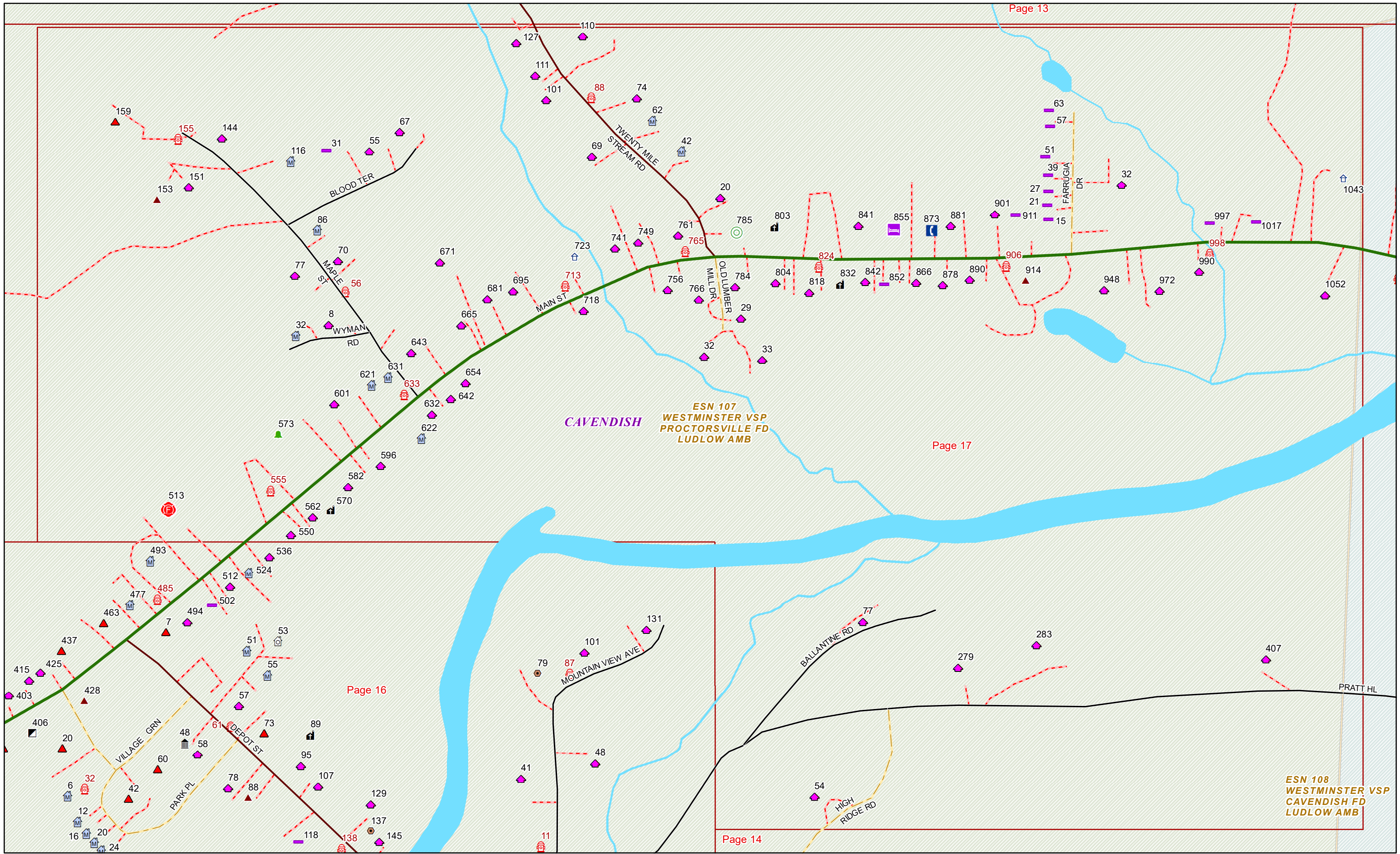
Page 14

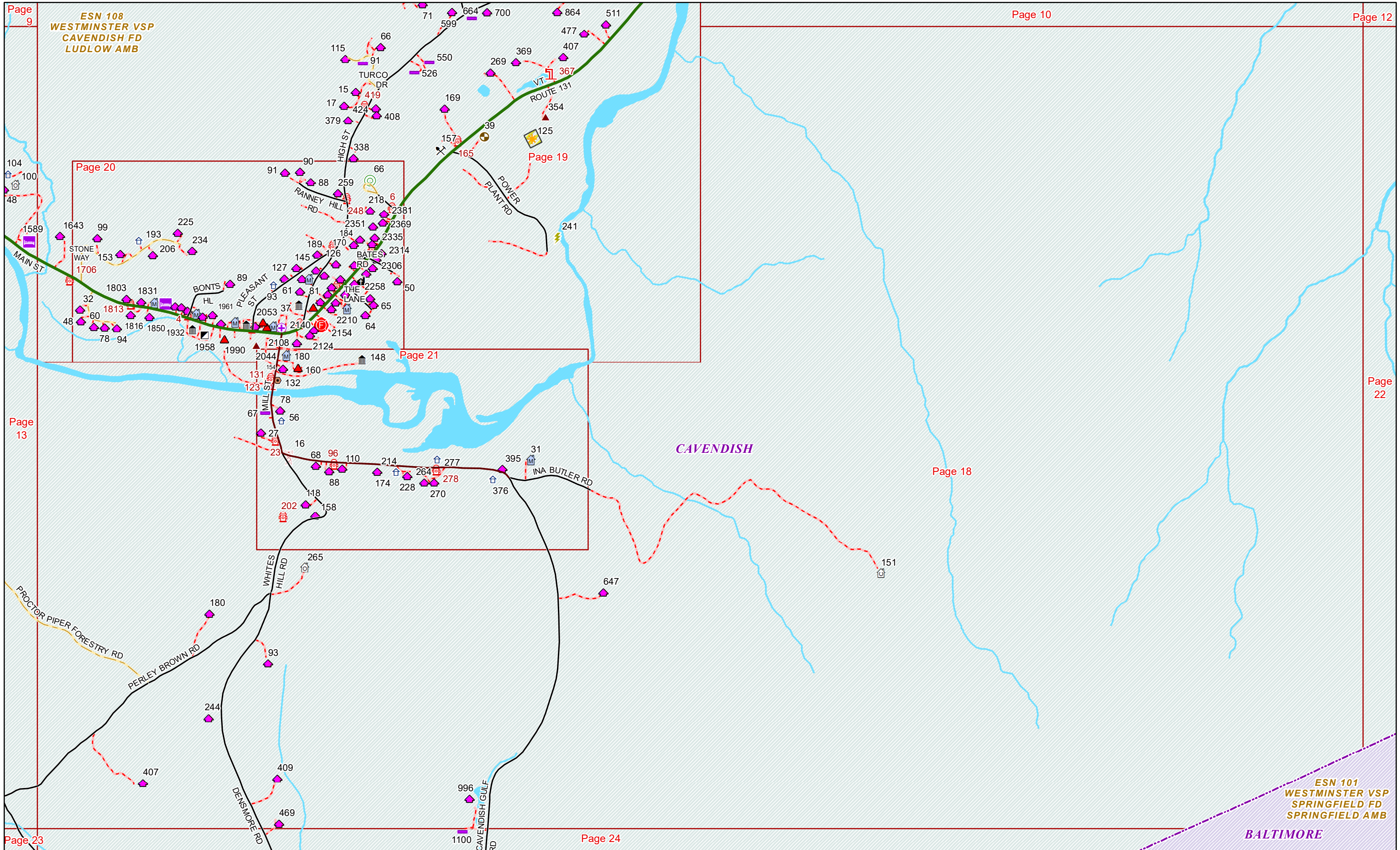




ESN 107
WESTMINSTER VSP
PROCTORSVILLE FD
LUDLOW AMB







ESN 108
WESTMINSTER VSP
CAVENDISH FD
LUDLOW AMB

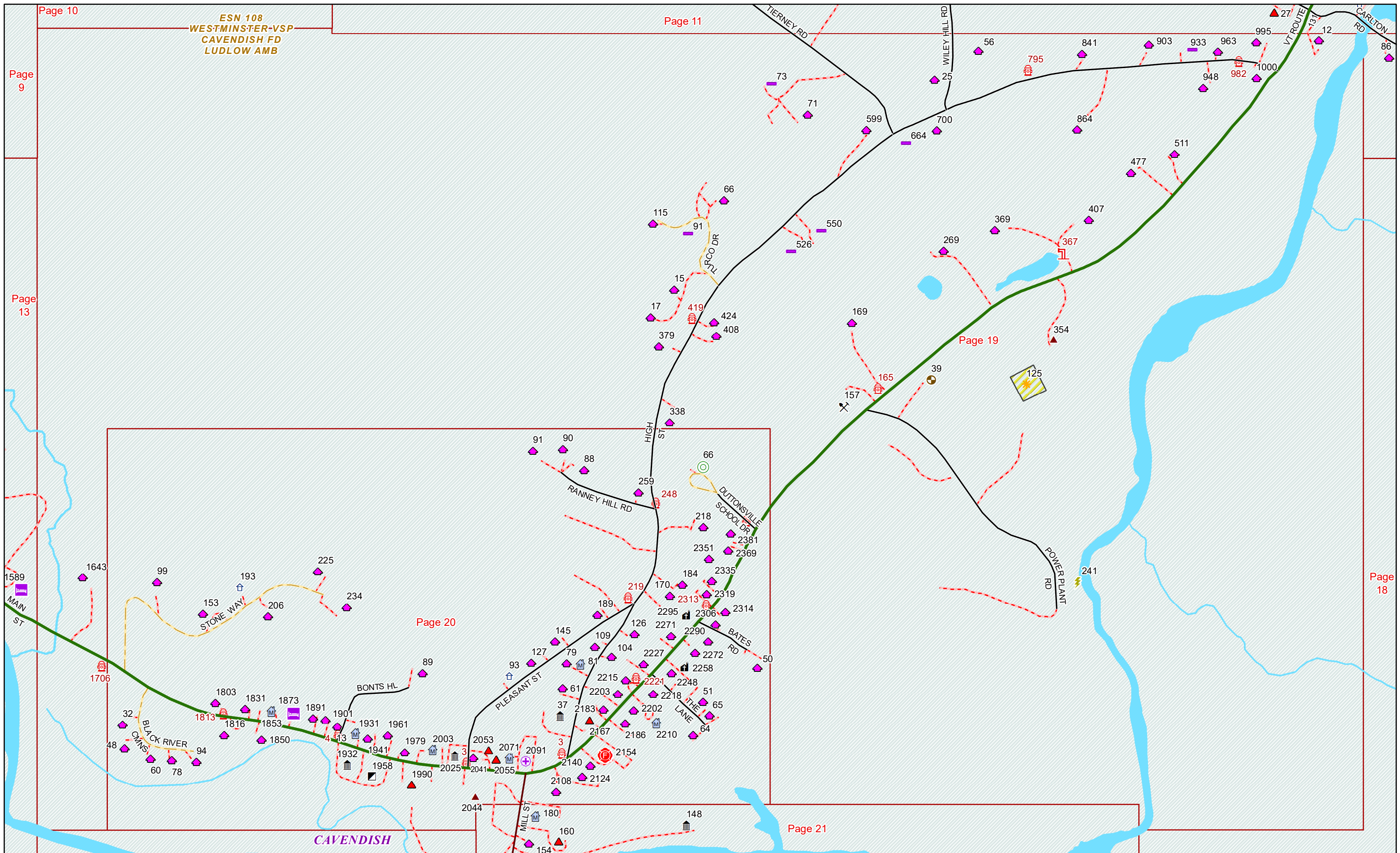
ESN 101
WESTMINSTER VSP
SPRINGFIELD FD
SPRINGFIELD AMB

CAVENDISH

BALTIMORE



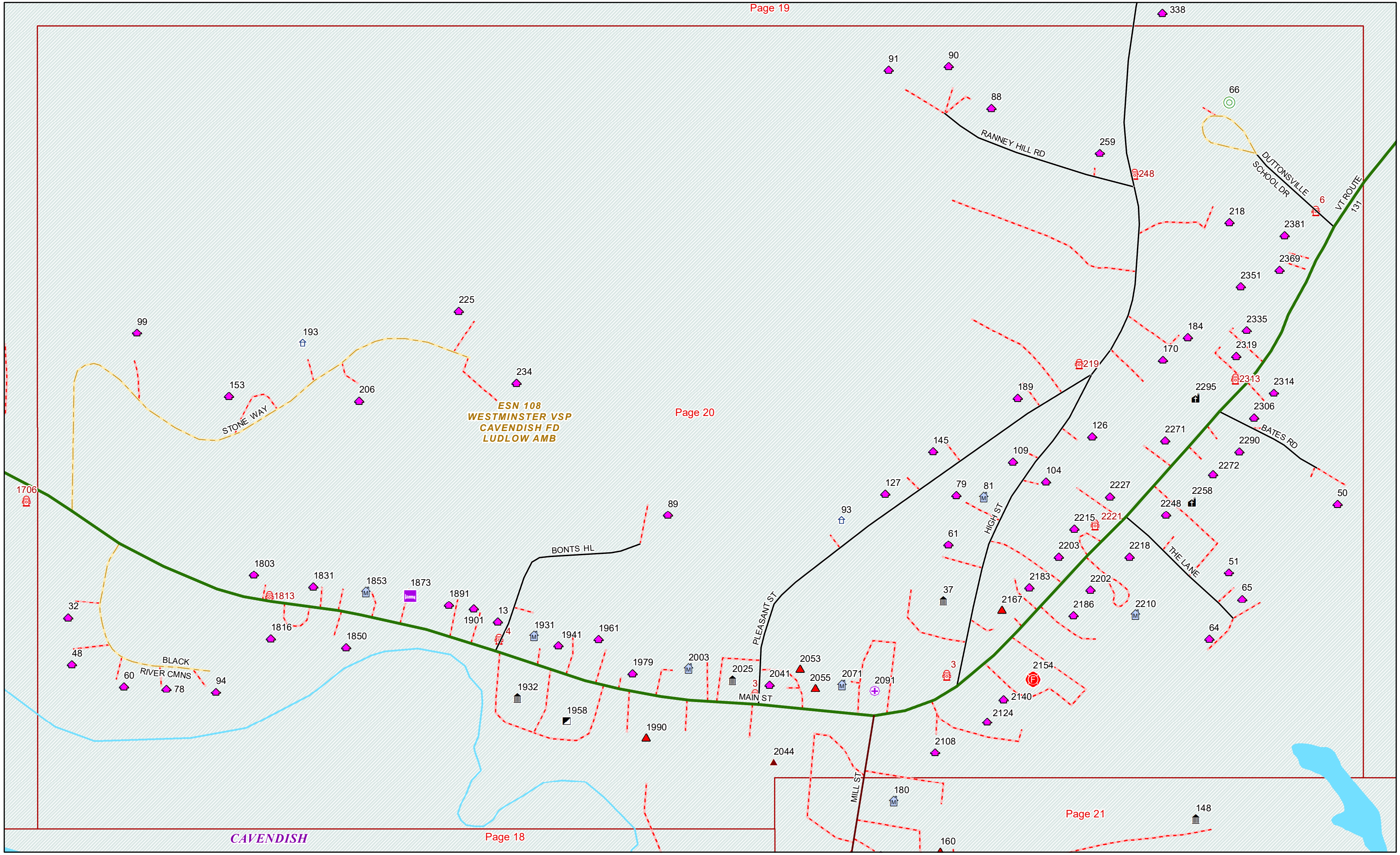
ESN 108
WESTMINSTER-VSP
CAVENDISH FD
LUDLOW AMB

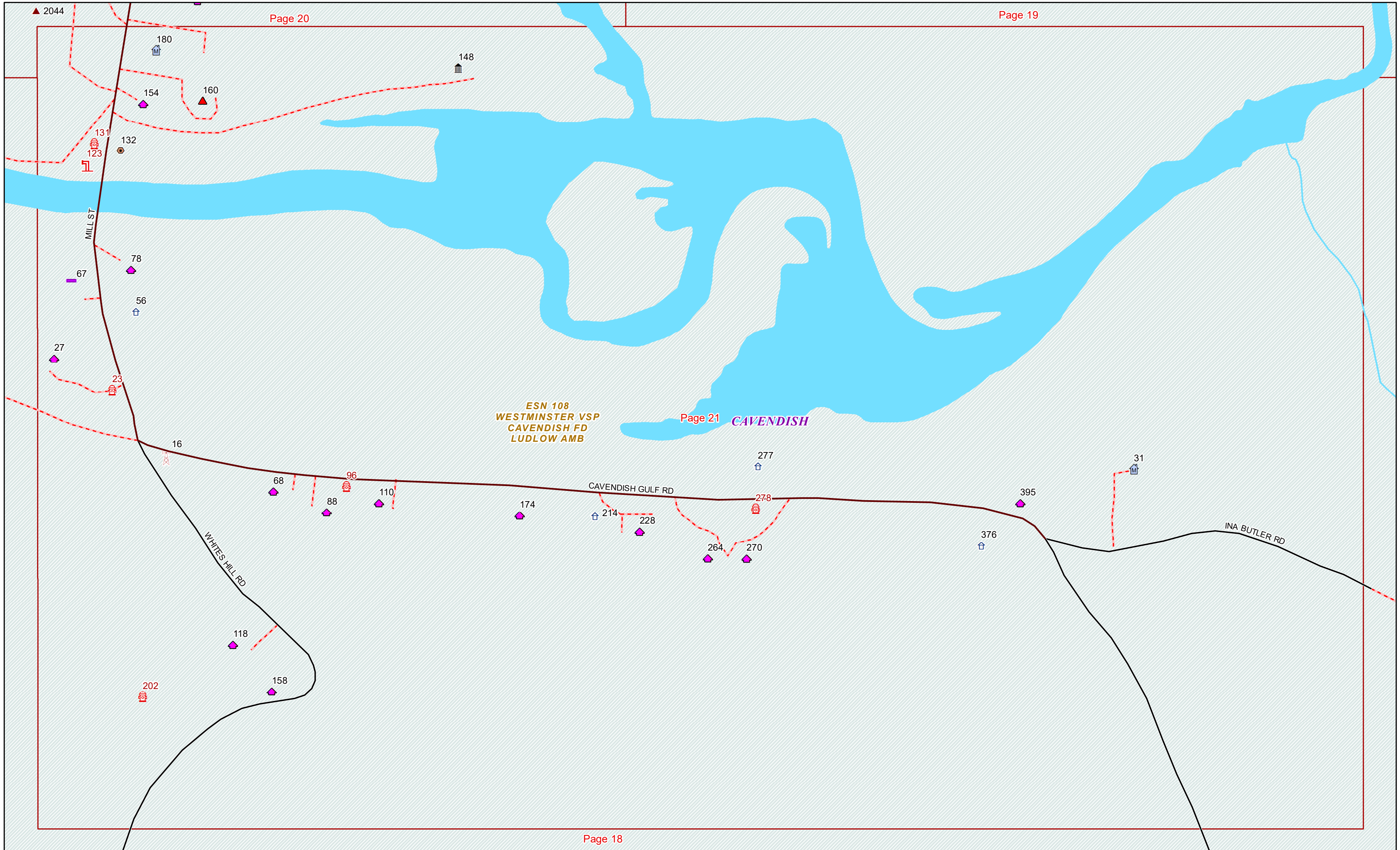


CAVENDISH



CAVENDISH





ESN 108
WESTMINSTER VSP
CAVENDISH FD
LUDLOW AMB

VT
ROUTE 131

CAVENDISH

WEATHERSFIELD

BALTIMORE

ESN 101
WESTMINSTER VSP
SPRINGFIELD FD
SPRINGFIELD AMB

ESN 167
WESTMINSTER VSP
WEST WEATHERSFIELD FD
GOLDEN CROSS AMB-W WEATHERSFIELD

2999

3135

0

GRAVES RD
217 271

250

76

1161 1147
1145

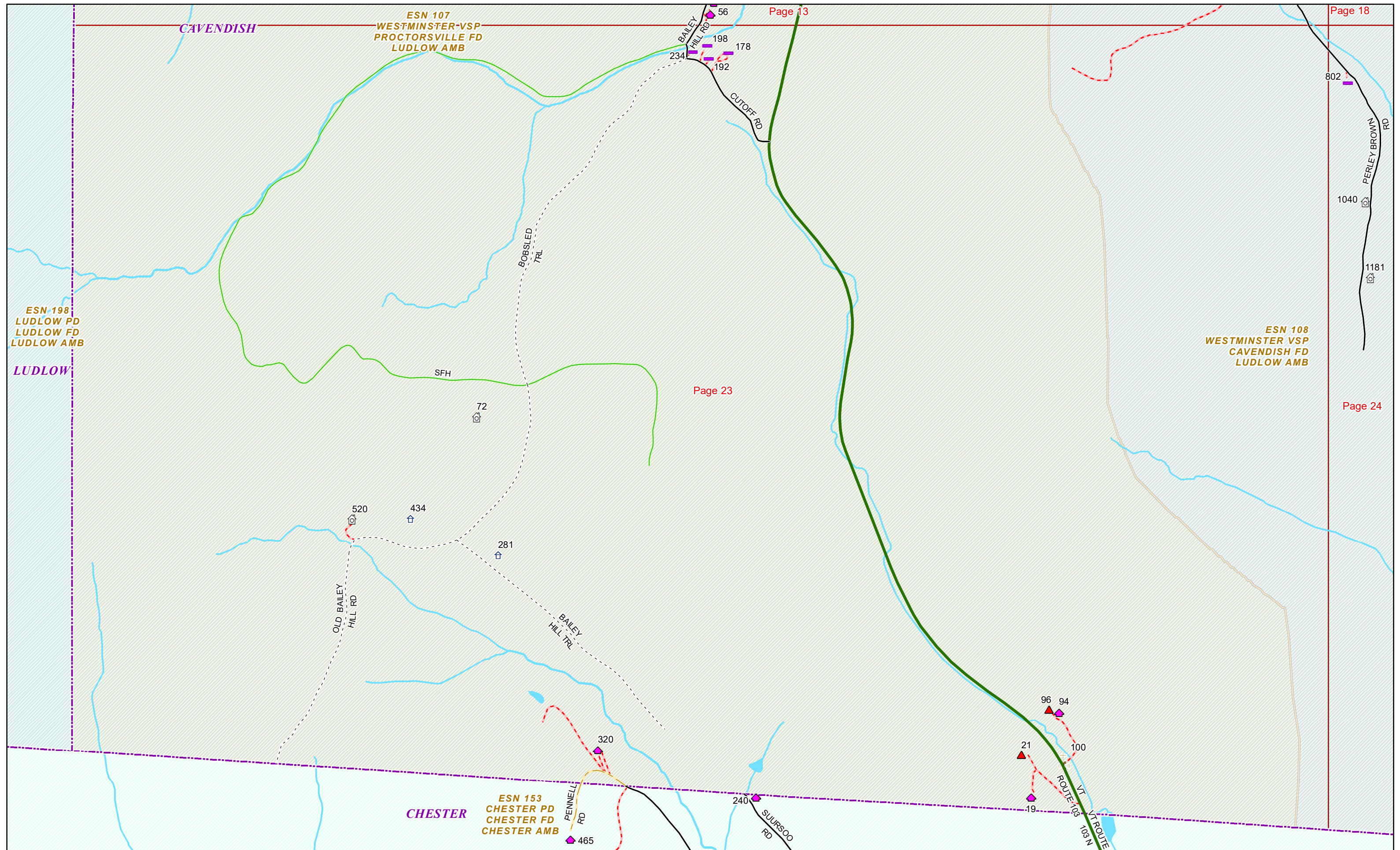
998

QUARRY RD
970 942

1129

855





ESN 101
WESTMINSTER VSP
SPRINGFIELD FD
SPRINGFIELD AMB

CAVENDISH
ESN 108
WESTMINSTER VSP
CAVENDISH FD
LUDLOW AMB

BALTIMORE

ESN 107
WESTMINSTER VSP
PROCTORSVILLE FD
LUDLOW AMB

ESN 153
CHESTER PD
CHESTER FD
CHESTER AMB

CHESTER

