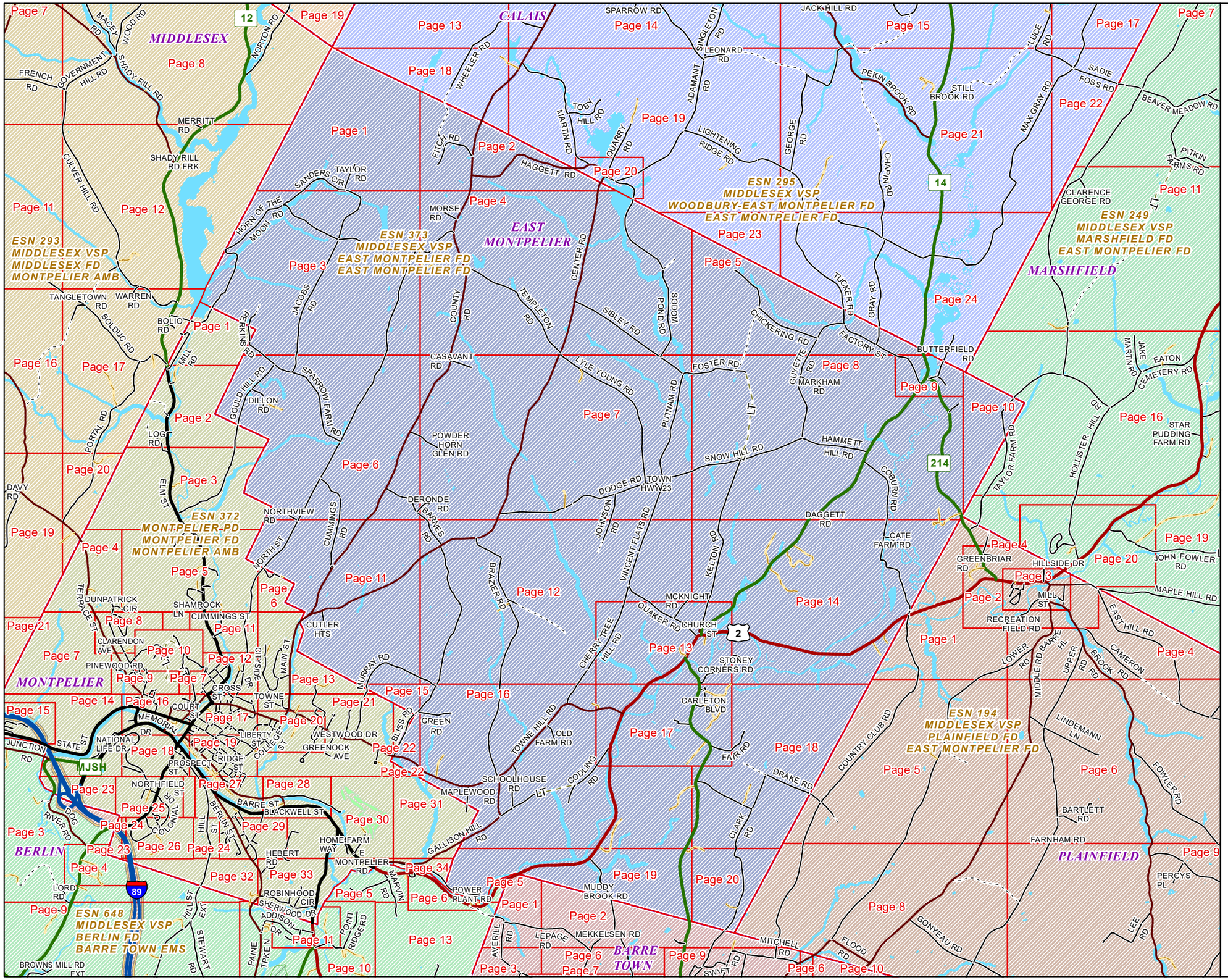

VERMONT

E9-1-1 MapBook

East Montpelier

E9-1-1 MapBook with GIS Data

Use constraints: The 9-1-1 related data layers (Esites, Landmarks, Roads, Driveways, Footprints, Atlas Sheets, ESZ, etc.) were developed and designed for Enhanced 9-1-1 purposes only. The user should understand that the nature of the Enhanced 9-1-1 data layers means they are never complete. **Each municipal government is responsible for maintenance of the E9-1-1 database.** Other data (non-E9-1-1 related) used in the Vermont E9-1-1 MapBook is acquired from the Vermont Center for Geographic Information (VCGI) (vcgi.vermont.gov) and local Regional Planning Commissions.

Disclaimer:
This Vermont E9-1-1 MapBook and GIS data is for general reference only. Data layers that appear on the map may or may not be accurate, current or otherwise reliable. The E9-1-1 Board and the State of Vermont make no representations of any kind, including but not limited to the warranties of merchantability or fitness for a particular use, not are any such warranties to be implies with respect to the GIS data and MapBook.

For Questions/Updates:
Contact VT Enhanced 9-1-1 Board:
Phone: 802-828-4911
Email: e911.info@vermont.gov
Website: e911.vermont.gov

5/3/2019

Legend

Roads

- Interstate Highway
- US Highway
- State Highway
- Town Highway Class 1
- Town Highway Class 2
- Town Highway Class 3
- Town Highway Class 4
- Private
- Driveway
- D — — D - Discontinued Road
- LT- - - -LT Legal Trail
- Ferry
- Military - no public access
- National Forest Highway
- State Forest Highway
- Proposed
- Rivers
- Driveways

Hydrants

- Drafting Site
- Dry Hydrant
- Municipal Hydrant
- Pressurized Hydrant

Townline

Emergency Service Zones

FootPrints

- Airport
- Solar Field
- Alpine Trail Easiest
- Alpine Trail Intermediate
- Alpine Trail Advanced
- Alpine Trail Expert
- Alpine Glade Marked
- Alpine Glade Not Marked
- Building
- Farm
- Golf Course
- Quarry
- Park
- Shopping Center
- Stadium/Arena
- Other

Addressing Error

- Orange - Duplicated Addressed Building
- Yellow - Unnumbered Building

-- B --

	Community	Low	High	Pages
BANFIELD RD	EAST MONTPELIER	1	224	18
BARNES RD	EAST MONTPELIER	365	734	6,7,12
BARNES RD	EAST MONTPELIER	1	364	6
BLISS RD	EAST MONTPELIER	0	248	15
BLISS RD	EAST MONTPELIER	0	437	15
BLISS RD	EAST MONTPELIER	438	731	15,16
BLISS RD	EAST MONTPELIER	732	2044	12,16
BLISS RD	MONTPELIER	1	247	15
BLISS RD	MONTPELIER	250	410	15
BOULDER RIDGE RD	EAST MONTPELIER	1	218	16
BRAGG HILL RD	EAST MONTPELIER	1	316	14
BRAZIER RD	EAST MONTPELIER	1591	1628	12
BRAZIER RD	EAST MONTPELIER	1	1590	12,16
BRAZIER RD	EAST MONTPELIER	1629	2300	12
BUTTERFIELD RD	EAST MONTPELIER	1	228	9

-- C --

	Community	Low	High	Pages
CAPTAIN KIDD RD	EAST MONTPELIER	1	198	18
CARLETON BLVD	EAST MONTPELIER	1	222	17
CASAVANT RD	EAST MONTPELIER	1	198	7
CATE FARM RD	EAST MONTPELIER	1	142	14
CENTER RD	EAST MONTPELIER	0	129	11
CENTER RD	EAST MONTPELIER	160	1325	11,12
CENTER RD	EAST MONTPELIER	1336	1655	12
CENTER RD	EAST MONTPELIER	1656	1973	7,12
CENTER RD	EAST MONTPELIER	1974	3484	4,7
CENTER RD	CALAIS	5016	5076	2
CENTER RD	EAST MONTPELIER	3485	3955	4
CENTER RD	EAST MONTPELIER	3956	5015	2,4
CHERRY TREE HILL RD	EAST MONTPELIER	1	348	12,16
CHERRY TREE HILL RD	EAST MONTPELIER	349	1180	12,13
CHICKERING RD	EAST MONTPELIER	589	1014	5
CHICKERING RD	EAST MONTPELIER	1	588	5
CHURCH ST	EAST MONTPELIER	1	58	13
CLARK RD	BARRE TOWN	51	126	20
CLARK RD	EAST MONTPELIER	639	866	20
CLARK RD	EAST MONTPELIER	867	1806	18,20
CLARK RD	EAST MONTPELIER	1807	2132	18
COBURN RD	EAST MONTPELIER	1	754	8,14
COBURN RD	EAST MONTPELIER	755	1536	14
COBURN RD	EAST MONTPELIER	0	1570	14
COBURN RD	PLAINFIELD	1537	1569	14
CODLING RD	EAST MONTPELIER	1	437	16,17
CODLING RD	EAST MONTPELIER	438	619	16
COOKSON DR	EAST MONTPELIER	1	144	14
COUNTY RD	EAST MONTPELIER	96	584	11
COUNTY RD	EAST MONTPELIER	1408	1558	6
COUNTY RD	EAST MONTPELIER	1939	2656	6,7
COUNTY RD	EAST MONTPELIER	2657	3497	4,7
COUNTY RD	EAST MONTPELIER	4335	4502	2
COUNTY RD	CALAIS	6843	7406	2
COUNTY RD	EAST MONTPELIER	1	95	11
COUNTY RD	EAST MONTPELIER	585	1295	6,11
COUNTY RD	EAST MONTPELIER	1296	1407	6
COUNTY RD	EAST MONTPELIER	1559	1938	6
COUNTY RD	EAST MONTPELIER	3498	3925	4
COUNTY RD	EAST MONTPELIER	3926	4334	2,4
COUNTY RD	EAST MONTPELIER	4503	4823	2
CUMMINGS RD	EAST MONTPELIER	1	34	11
CUMMINGS RD	EAST MONTPELIER	35	636	6,11
CUMMINGS RD	EAST MONTPELIER	637	892	6
CUTLER HTS	EAST MONTPELIER	1	234	11

-- D --

	Community	Low	High	Pages
DAGGETT RD	EAST MONTPELIER	1	140	8,14
DEERFIELD LN	EAST MONTPELIER	1	90	16,17
DERONDE RD	EAST MONTPELIER	1	146	6,7
DILLON RD	EAST MONTPELIER	1	200	6
DODGE RD	EAST MONTPELIER	79	1486	7
DODGE RD	EAST MONTPELIER	1	78	7
DONER RD	EAST MONTPELIER	1	426	2
DRAKE RD	EAST MONTPELIER	353	900	18
DRAKE RD	PLAINFIELD	233	352	18

-- E --

	Community	Low	High	Pages
E MONTPELIER RD	BARRE TOWN	553	600	19
EAST HILL RD	EAST MONTPELIER	1	552	18
ELIOT PRATT RD	EAST MONTPELIER	1	136	8,14
ELISHA SMITH RD	EAST MONTPELIER	1	202	14
EVERGREEN LN	EAST MONTPELIER	1	108	13

-- F --

	Community	Low	High	Pages
FACTORY ST	EAST MONTPELIER	563	900	5
FACTORY ST	EAST MONTPELIER	1	562	5,9
FAIR RD	EAST MONTPELIER	1	402	17,18
FARWELL ST	BARRE TOWN	418	481	19
FASSETT RD	EAST MONTPELIER	1	346	16,18
FITCH RD	EAST MONTPELIER	1	480	2
FOSTER RD	EAST MONTPELIER	451	574	8
FOSTER RD	EAST MONTPELIER	1	450	7,8

-- G --

	Community	Low	High	Pages
GALLISON HILL RD	EAST MONTPELIER	901	1644	16
GALLISON HILL RD	MONTPELIER	273	898	16
GIDNEY PL	EAST MONTPELIER	207	243	11
GOULD HILL RD	EAST MONTPELIER	1377	1668	6
GOULD HILL RD	EAST MONTPELIER	1037	1376	6
GOULD HILL RD	MONTPELIER	1	1038	6
GRAY RD	CALAIS	1	798	5
GRAY RD	EAST MONTPELIER	799	948	5
GREEN RD	EAST MONTPELIER	1	308	15,16
GUYETTE RD	EAST MONTPELIER	1	562	8
GUYETTE RD	EAST MONTPELIER	563	924	5,8
GUYETTE RD	EAST MONTPELIER	925	1220	5

-- H --

	Community	Low	High	Pages
HAGGETT RD	EAST MONTPELIER	1	996	2
HAMMETT HILL RD	EAST MONTPELIER	1	588	8
HORN OF THE MOON RD	EAST MONTPELIER	381	1716	3
HORN OF THE MOON RD	MONTPELIER	1597	1736	3
HORN OF THE MOON RD	EAST MONTPELIER	1	380	3,4
HORN OF THE MOON RD	EAST MONTPELIER	1717	3014	3

-- J --

	Community	Low	High	Pages
JACOBS RD	EAST MONTPELIER	1	1250	3,6
JOHNSON RD	EAST MONTPELIER	1	432	7,12
JOHNSON RD	EAST MONTPELIER	433	538	12
JOURDAN RD	EAST MONTPELIER	1	204	20

-- K --

	Community	Low	High	Pages
KELTON RD	EAST MONTPELIER	1	10	13
KELTON RD	EAST MONTPELIER	11	1526	8,13,14

-- L --

	Community	Low	High	Pages
L BROWN DR	EAST MONTPELIER	1	434	14
LYLE YOUNG RD	EAST MONTPELIER	1	1258	7
LYLE YOUNG RD	EAST MONTPELIER	1259	1490	4,7
LYLEHAVEN RD	EAST MONTPELIER	1	166	17

-- M --

	Community	Low	High	Pages
MABUHAY DR	EAST MONTPELIER	1	116	8
MAIN ST	MONTPELIER	1591	2012	11
MAPLEWOOD RD	EAST MONTPELIER	1	156	16
MARKHAM RD	EAST MONTPELIER	1	198	8
MAYS WAY	EAST MONTPELIER	1	502	14
MCKNIGHT RD	EAST MONTPELIER	1	208	12,13
MINISTER RD	EAST MONTPELIER	1	592	12
MORSE RD	EAST MONTPELIER	1	136	4
MUDDY BROOK RD	EAST MONTPELIER	1	430	19
MUGFORD RD	EAST MONTPELIER	1	80	17
MURRAY RD	EAST MONTPELIER	455	1250	11,12,15,16

-- N --

	Community	Low	High	Pages
NORTH ST	EAST MONTPELIER	1261	1776	11
NORTH ST	EAST MONTPELIER	1777	2190	6,11
NORTH ST	EAST MONTPELIER	2191	2558	6
NORTH ST	EAST MONTPELIER	2559	4382	3,6
NORTHVIEW RD	EAST MONTPELIER	1	100	6,11
NORTHWOOD DR	EAST MONTPELIER	1	224	8,14
NORTHWOOD DR	EAST MONTPELIER	225	330	14

-- O --

	Community	Low	High	Pages
OLD FARM RD	EAST MONTPELIER	1	214	16
OLD RAILROAD LN	EAST MONTPELIER	1	274	17
OLD TRAIL RD	EAST MONTPELIER	1	768	8

-- P --

	Community	Low	High	Pages
PACKARD RD	EAST MONTPELIER	1	420	16,19
PARTRIDGE RUN	EAST MONTPELIER	1	158	7
PAULS SQ	EAST MONTPELIER	1	55	17
PAULS SQ	EAST MONTPELIER	57	92	17
PERKINS RD	EAST MONTPELIER	438	580	3
PERKINS RD	EAST MONTPELIER	550	659	3
PERKINS RD	EAST MONTPELIER	1	304	3,6
PERKINS RD	MONTPELIER	143	204	3
PHILLIPS RD	EAST MONTPELIER	1	196	18,19,20
PINE RIDGE RD	EAST MONTPELIER	1	304	13,17
POWDER HORN GLEN RD	EAST MONTPELIER	1	486	6,7
POWER PLANT RD	EAST MONTPELIER	483	812	19
POWER PLANT RD	MONTPELIER	1	482	19
PUTNAM RD	EAST MONTPELIER	1	950	7

-- Q --

	Community	Low	High	Pages
QUAKER RD	EAST MONTPELIER	1	264	13
QUAKER RD	EAST MONTPELIER	265	758	12,13

-- R --

	Community	Low	High	Pages
ROBINSON RD	EAST MONTPELIER	1	136	17
ROCK RD	EAST MONTPELIER	1	130	7

-- S --

	Community	Low	High	Pages
SANDERS CIR	EAST MONTPELIER	1	590	1,3
SANDERS CIR	EAST MONTPELIER	591	1240	1,3
SANDY PINES RD	EAST MONTPELIER	1	288	17
SCHOOLHOUSE RD	EAST MONTPELIER	1	384	16
SIBLEY RD	EAST MONTPELIER	1	248	7
SIBLEY RD	EAST MONTPELIER	249	1142	4,7
SNOW HILL RD	EAST MONTPELIER	569	1272	7,8
SNOW HILL RD	EAST MONTPELIER	1	568	8
SODOM POND RD	EAST MONTPELIER	1	800	4,7
SODOM POND RD	EAST MONTPELIER	801	1566	4
SPARROW FARM RD	EAST MONTPELIER	1	980	6
STONEY CORNERS RD	EAST MONTPELIER	1	560	13,14
SUGARHOUSE RD	EAST MONTPELIER	1	1052	12

-- T --

	Community	Low	High	Pages
TAY CON DR	EAST MONTPELIER	1	98	14
TAYLOR FARM RD	EAST MONTPELIER	501	892	10
TAYLOR RD	EAST MONTPELIER	1	244	1
TEMPLETON RD	EAST MONTPELIER	1	1178	4
TOWN HWY 10	EAST MONTPELIER	1	142	4
TOWN HWY 11	EAST MONTPELIER	1	602	5,8
TOWN HWY 15	EAST MONTPELIER	1	112	9
TOWN HWY 23	EAST MONTPELIER	1	102	7
TOWN HWY 42	EAST MONTPELIER	1	24	11
TOWNE HILL RD	EAST MONTPELIER	1009	1016	15
TOWNE HILL RD	EAST MONTPELIER	1017	1436	15,16
TOWNE HILL RD	EAST MONTPELIER	1437	2884	16
TOWNE HILL RD	EAST MONTPELIER	2885	3168	16,17
TOWNE HILL RD	EAST MONTPELIER	3169	3394	17
TOWNE HILL RD	MONTPELIER	867	1010	15
TUCKER RD	CALAIS	1	1218	5
TUCKER RD	EAST MONTPELIER	1219	1350	5

-- U --

	Community	Low	High	Pages
US ROUTE 2	BARRE TOWN	1	80	19
US ROUTE 2	EAST MONTPELIER	1	649	19
US ROUTE 2	EAST MONTPELIER	650	773	16,19
US ROUTE 2	EAST MONTPELIER	774	1680	16,17
US ROUTE 2	EAST MONTPELIER	1681	1998	17
US ROUTE 2	EAST MONTPELIER	1999	2742	13,17
US ROUTE 2	EAST MONTPELIER	2743	3035	13
US ROUTE 2	EAST MONTPELIER	3036	4547	13,14
US ROUTE 2	EAST MONTPELIER	4548	4926	14

-- V --

	Community	Low	High	Pages
VILLAGE ACRES	EAST MONTPELIER	1	90	13
VINCENT FLATS RD	EAST MONTPELIER	1	302	12
VINCENT FLATS RD	EAST MONTPELIER	303	860	7,12
VINCENT FLATS RD	EAST MONTPELIER	861	966	7
VT ROUTE 14 N	EAST MONTPELIER	39	108	13
VT ROUTE 14 N	EAST MONTPELIER	109	922	13,14
VT ROUTE 14 N	EAST MONTPELIER	923	1194	14
VT ROUTE 14 N	EAST MONTPELIER	1195	1551	8,14
VT ROUTE 14 N	EAST MONTPELIER	1552	2264	8
VT ROUTE 14 N	EAST MONTPELIER	2265	3017	8,9
VT ROUTE 14 N	EAST MONTPELIER	3018	3086	9
VT ROUTE 14 N	EAST MONTPELIER	3087	3347	5,9
VT ROUTE 14 S	EAST MONTPELIER	1	631	19
VT ROUTE 14 S	EAST MONTPELIER	632	1213	16,18,19
VT ROUTE 14 S	EAST MONTPELIER	1214	1253	18
VT ROUTE 14 S	EAST MONTPELIER	1254	1592	17,18
VT ROUTE 14 S	EAST MONTPELIER	1593	2169	17
VT ROUTE 14 S	EAST MONTPELIER	2170	2224	13,17
VT ROUTE 14 S	EAST MONTPELIER	2225	2472	13
VT ROUTE 214	EAST MONTPELIER	655	1677	8
VT ROUTE 214	EAST MONTPELIER	1678	2034	8,9
VT ROUTE 214	EAST MONTPELIER	2035	2059	9

-- W --

	Community	Low	High	Pages
WALBRIDGE RD	EAST MONTPELIER	1	375	3,4
WHEELER RD	EAST MONTPELIER	369	732	16
WHEELER RD	CALAIS	1115	1268	2
WHEELER RD	EAST MONTPELIER	1	368	16
WHITE ROCK DR	EAST MONTPELIER	1	183	6

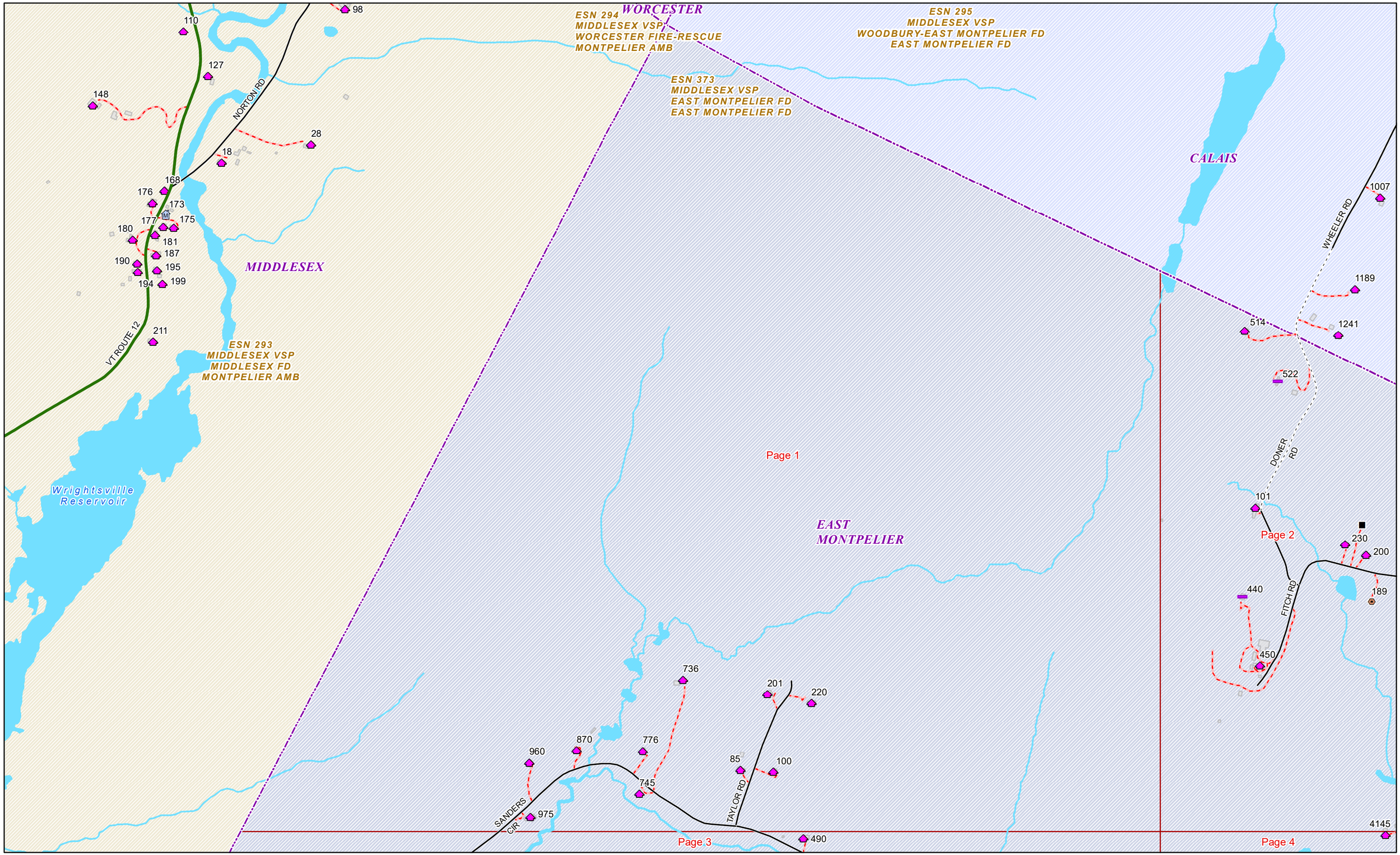

Page 1 Date: 5/3/2019 1 in = 694 feet

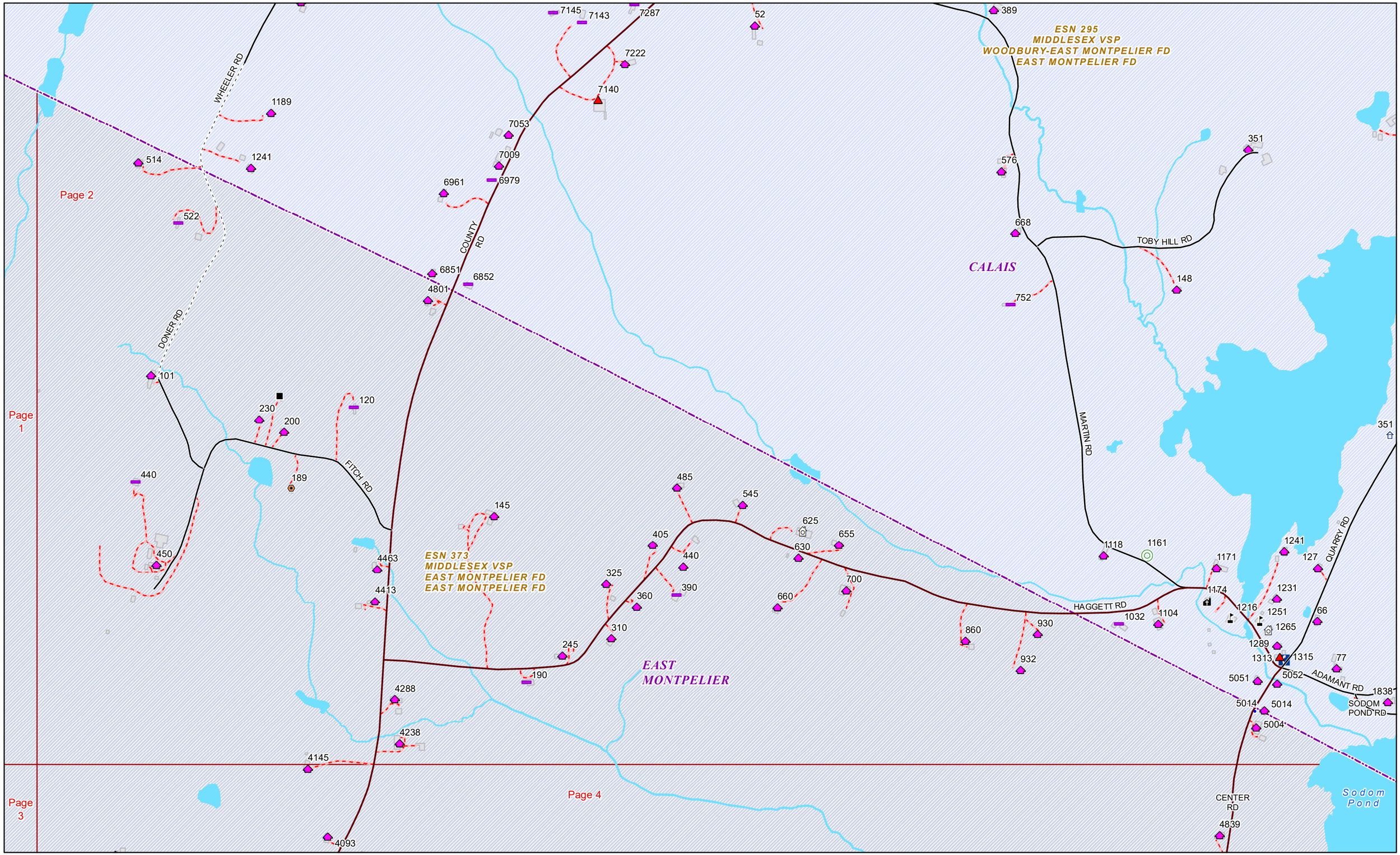

Page 2 Date: 5/3/2019 1 in = 578 feet

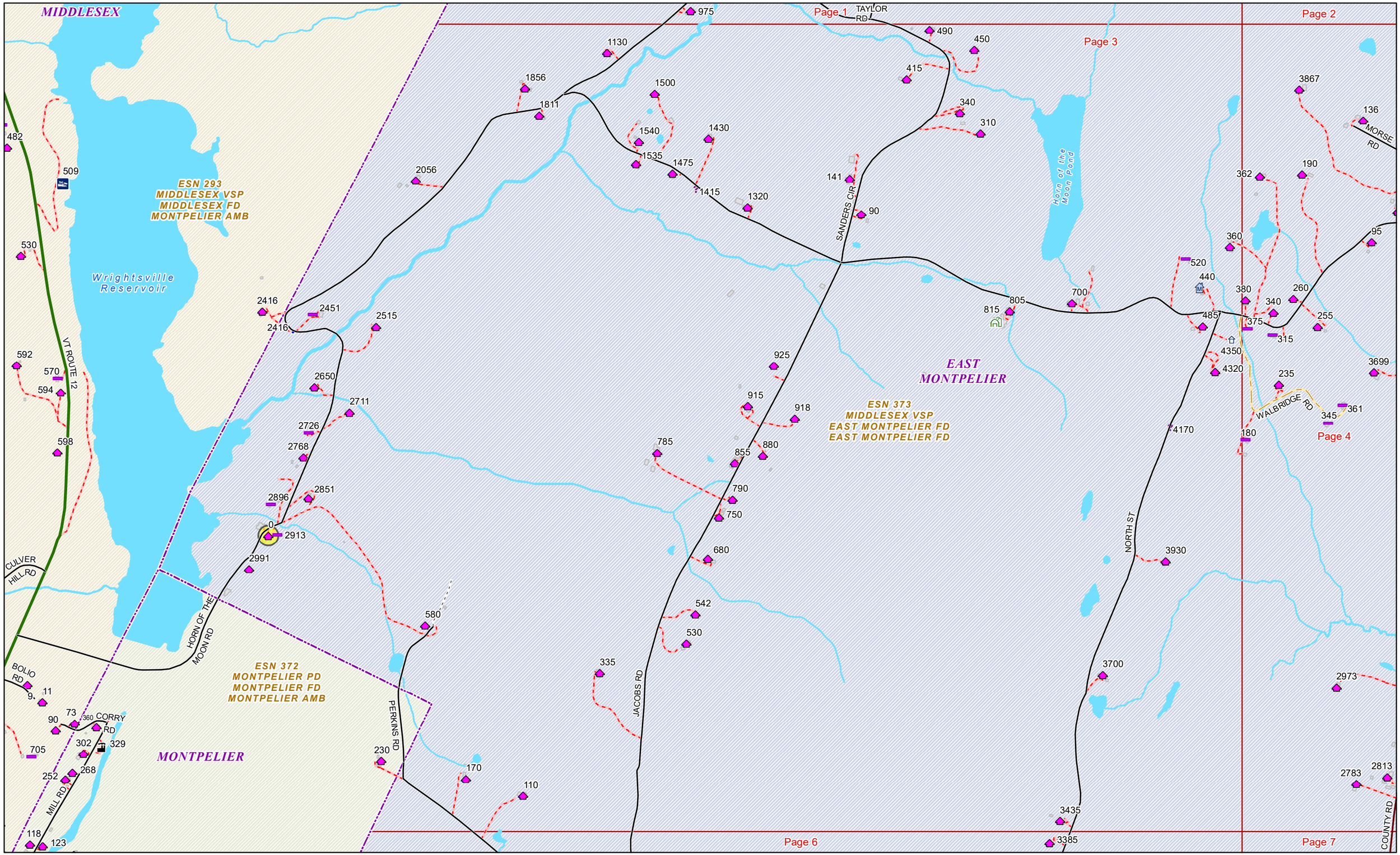

Page 3 Date: 5/3/2019 1 in = 793 feet

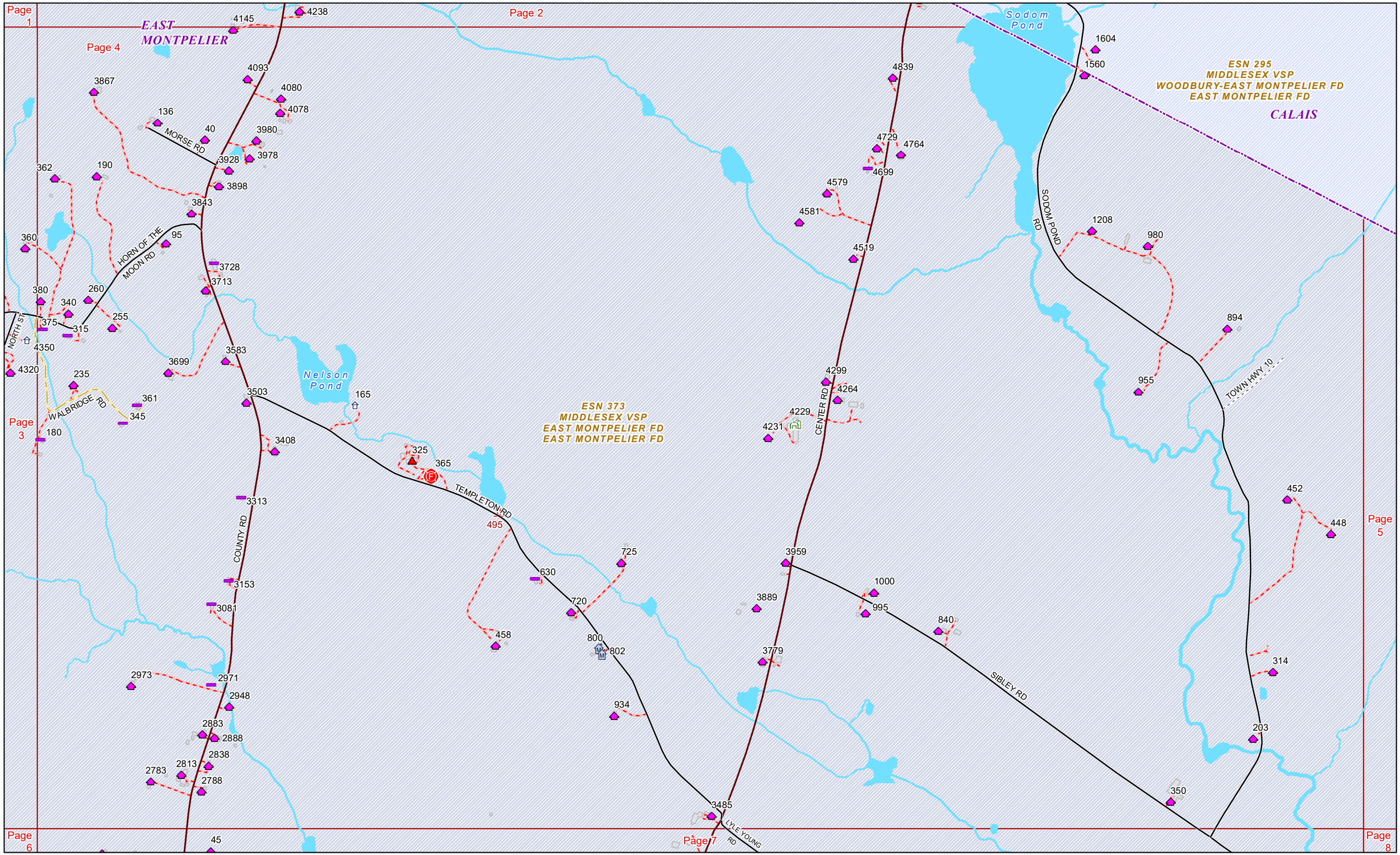

Page 4

Date: 5/3/2019

1 in = 798 feet

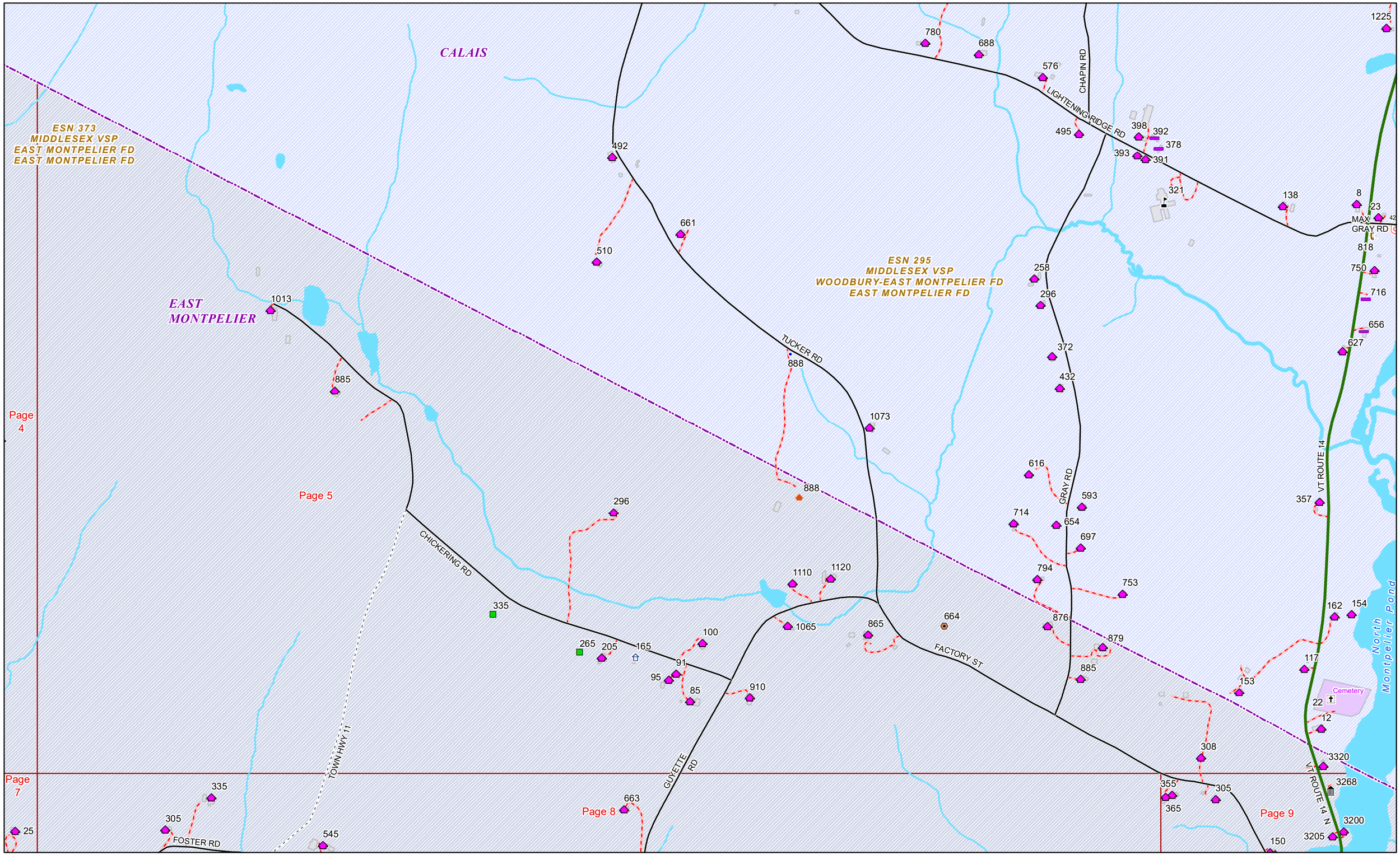

Page 5 Date: 5/3/2019 1 in = 707 feet

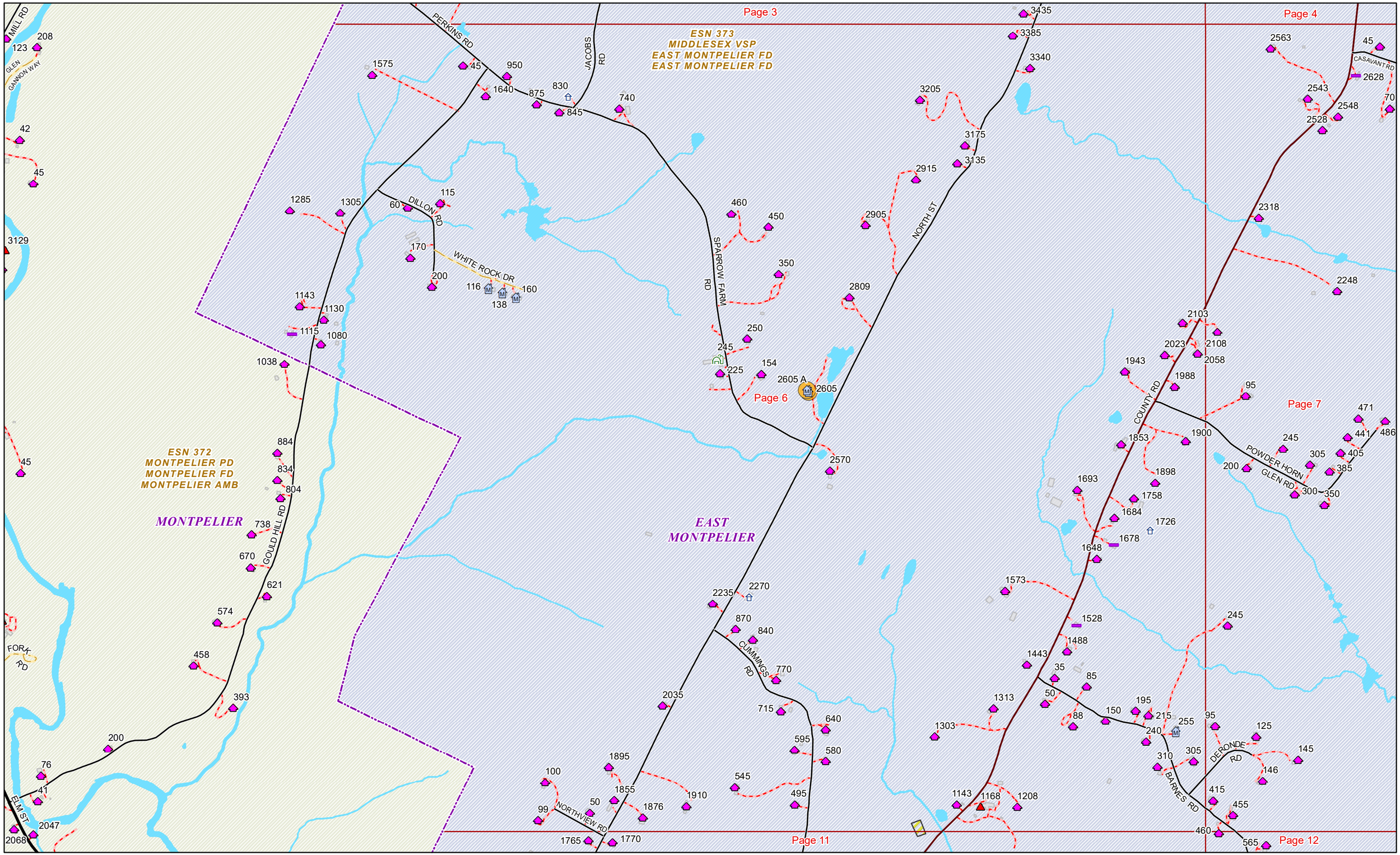

Page 6 Date: 5/3/2019 1 in = 793 feet

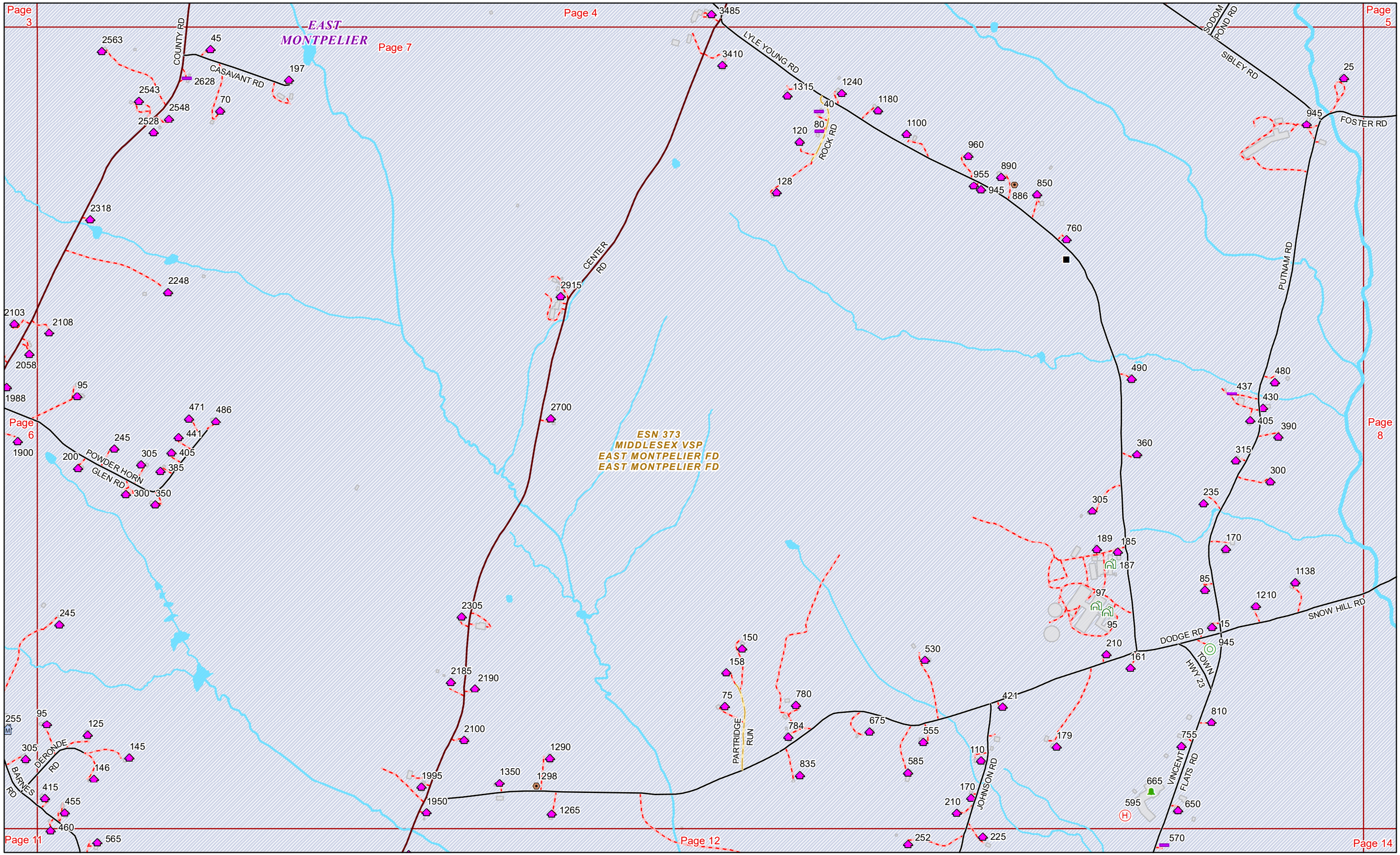

Page 7 Date: 5/3/2019 1 in = 798 feet

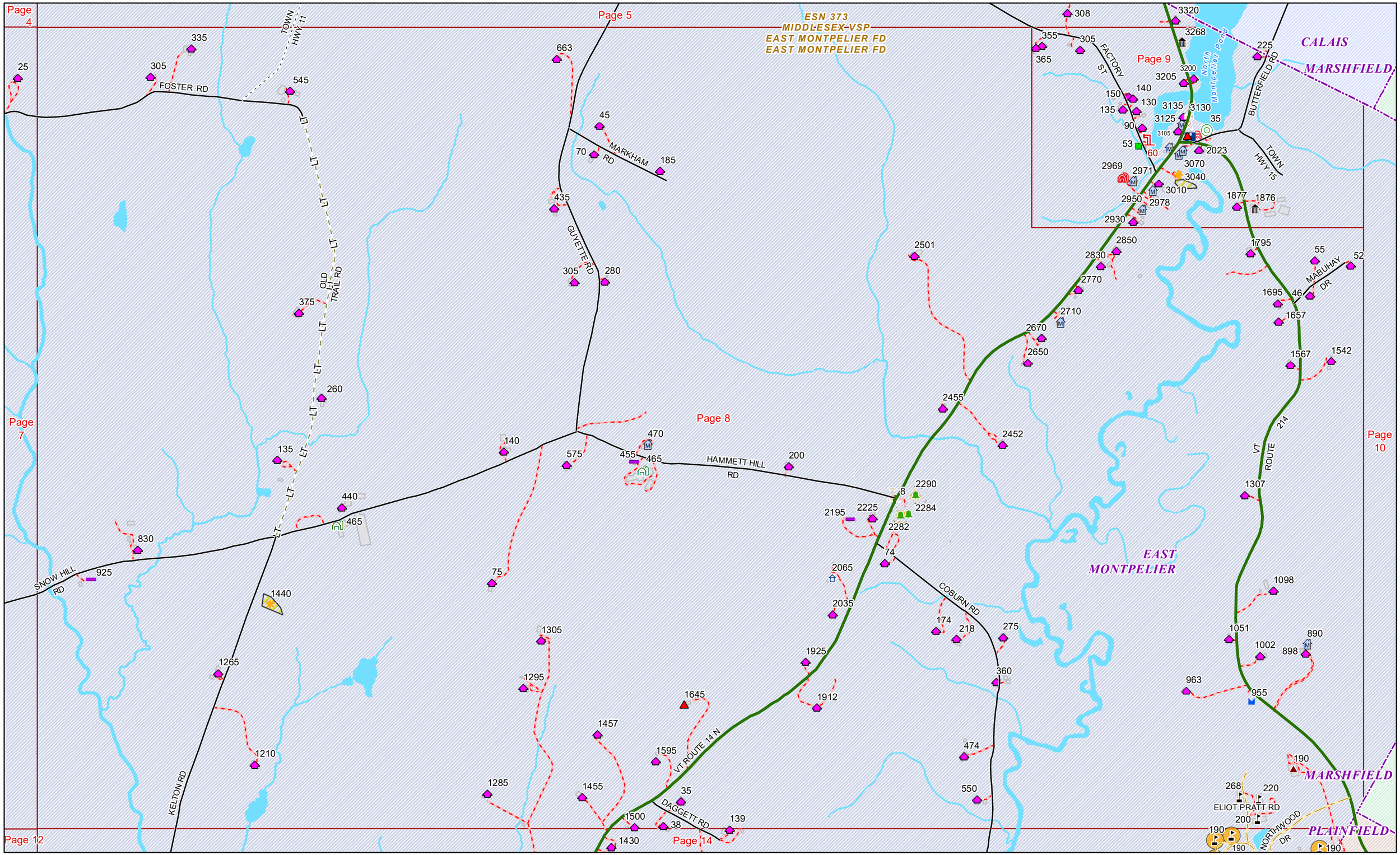

Page 8 Date: 5/3/2019 1 in = 798 feet

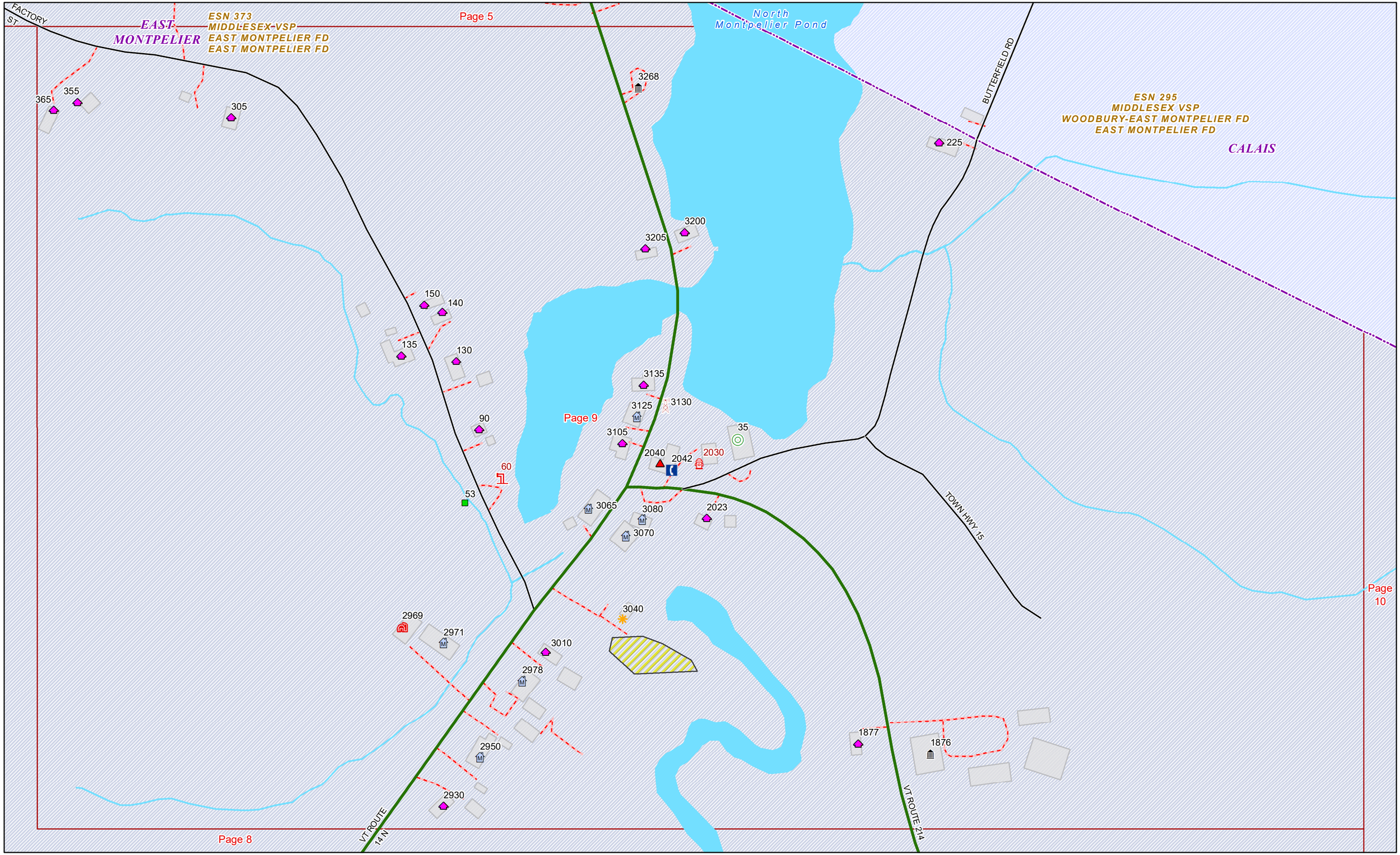

Page 9

Date: 5/3/2019

1 in = 200 feet

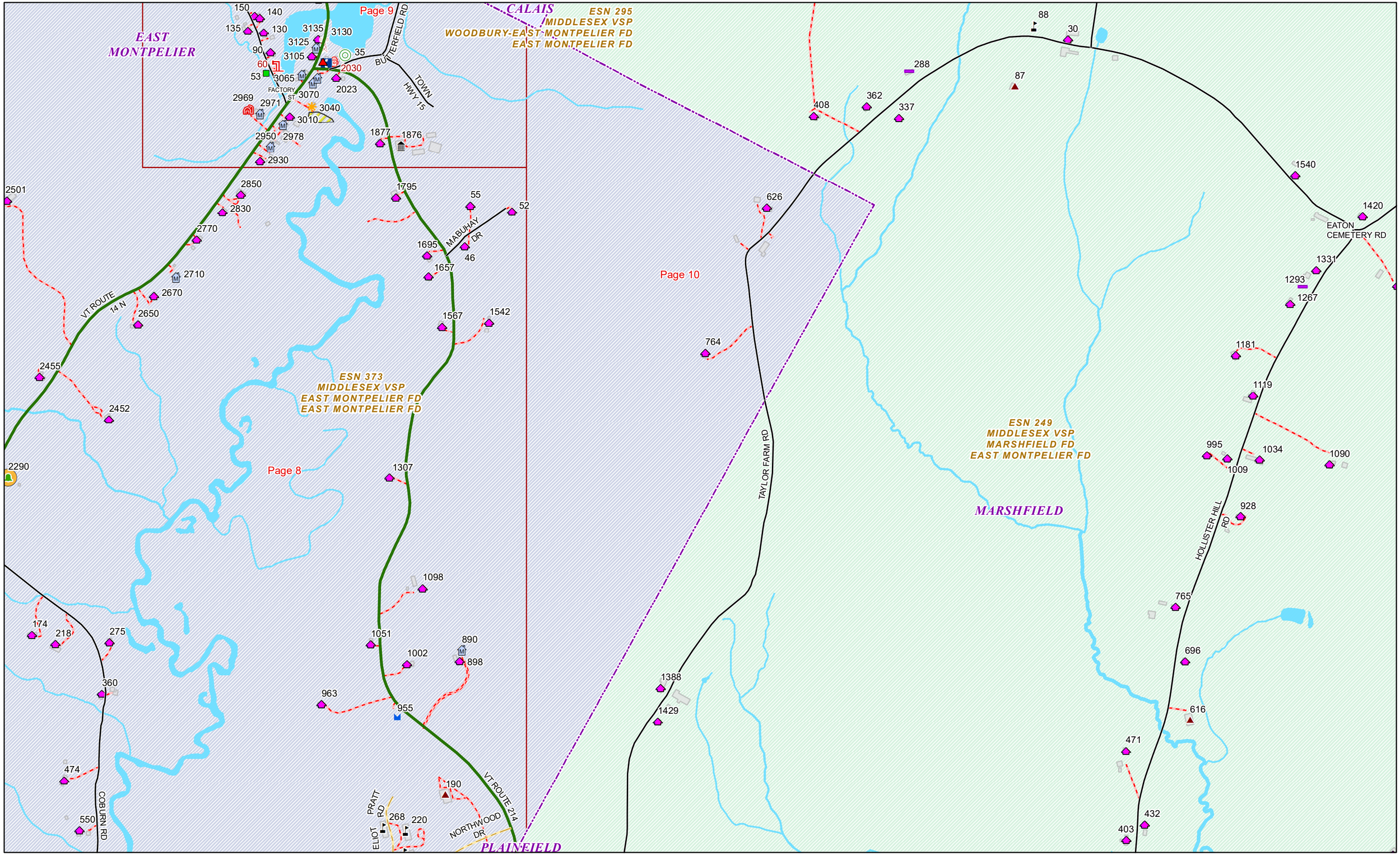

Date: 5/3/2019

1 in = 690 feet

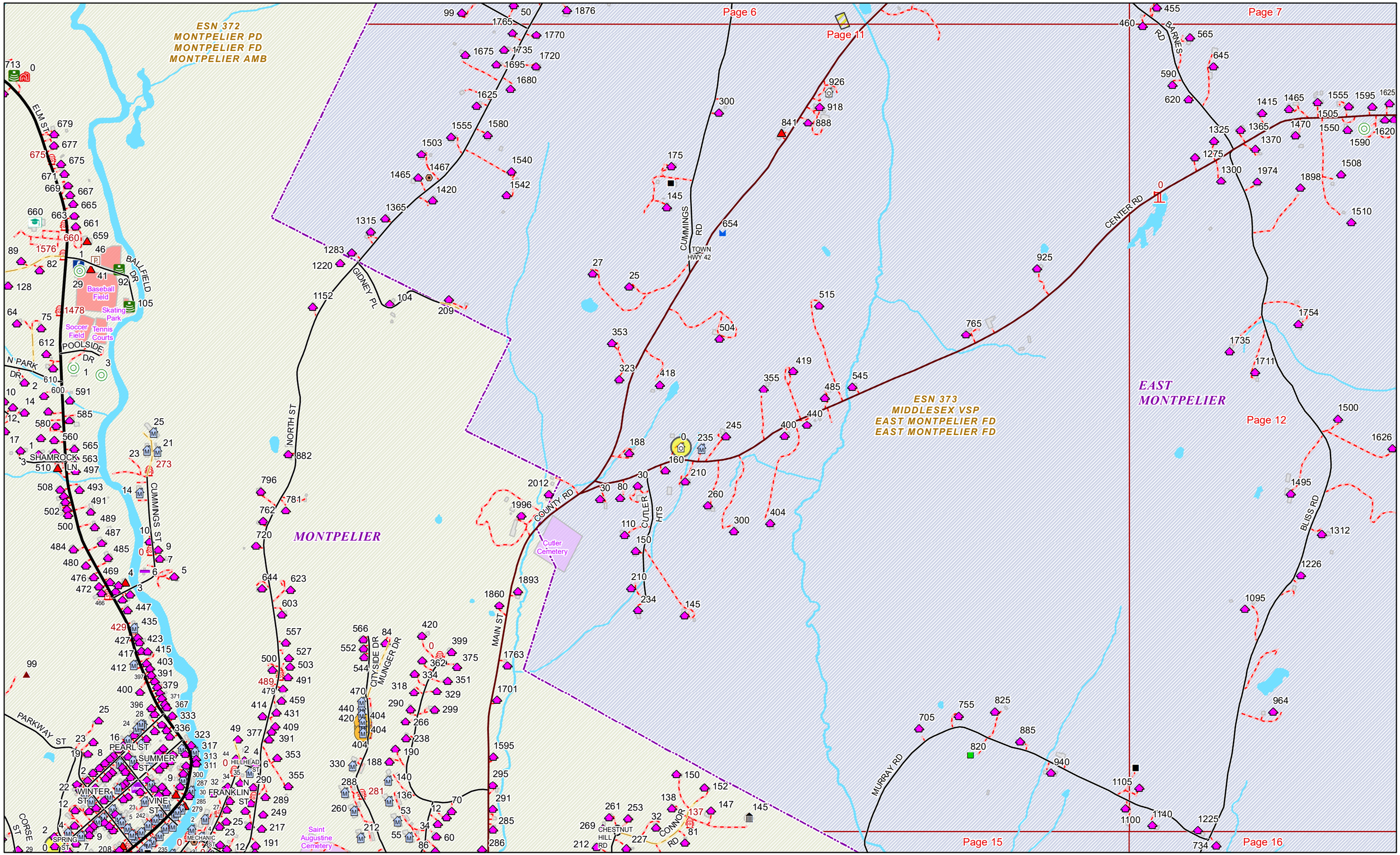

Date: 5/3/2019

1 in = 793 feet

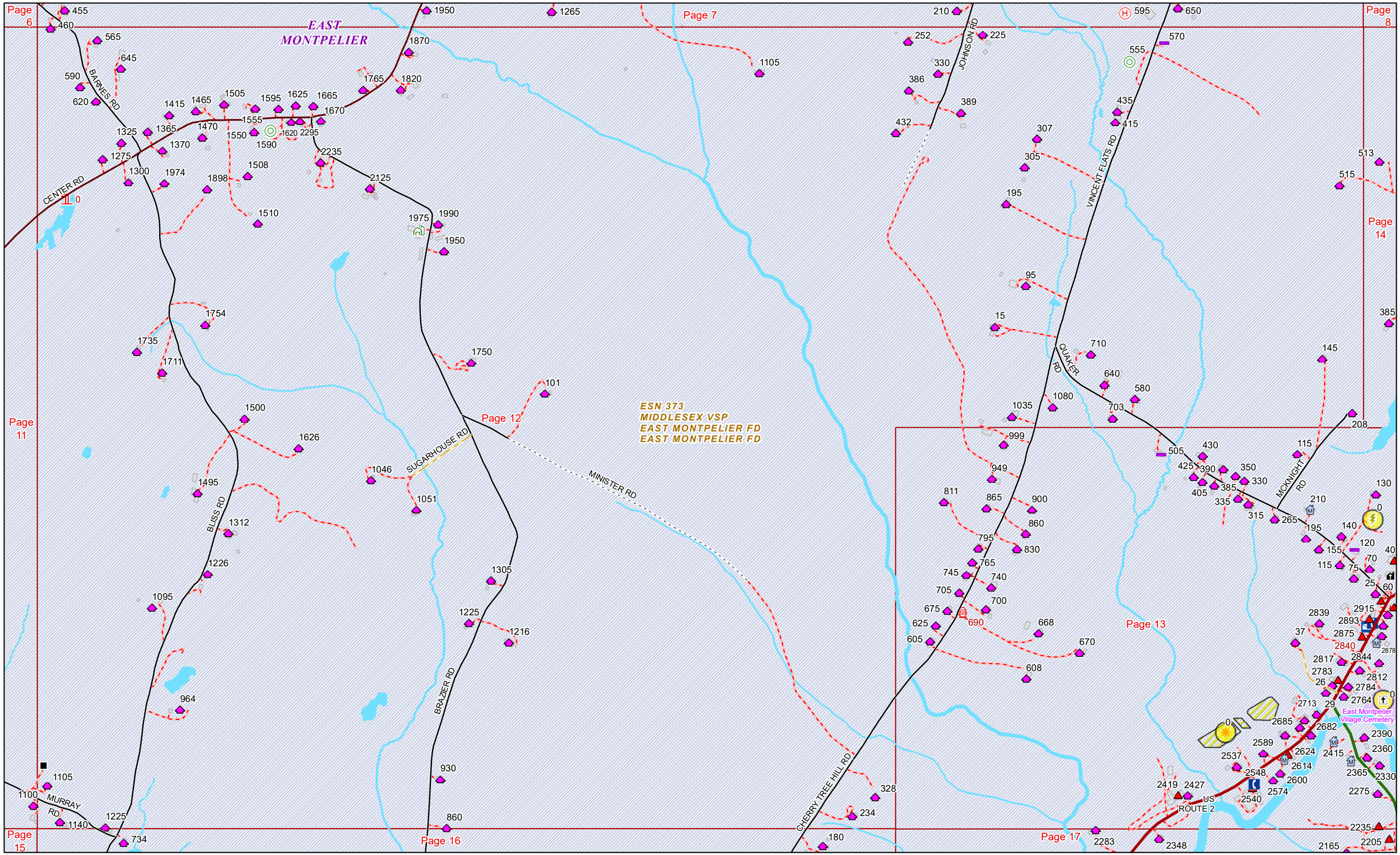

Page 12 Date: 5/3/2019 1 in = 798 feet

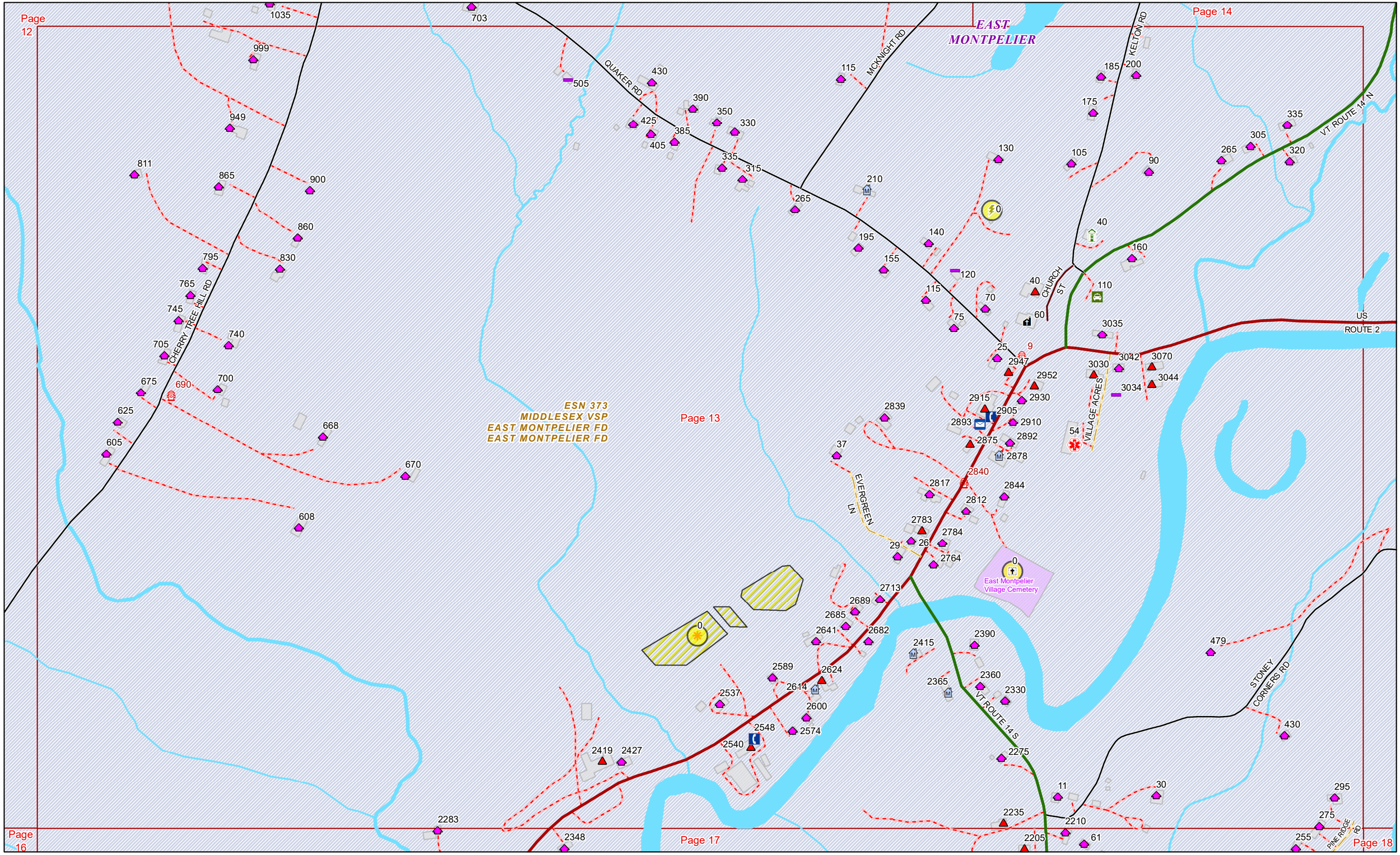

Page 13 Date: 5/3/2019 1 in = 399 feet

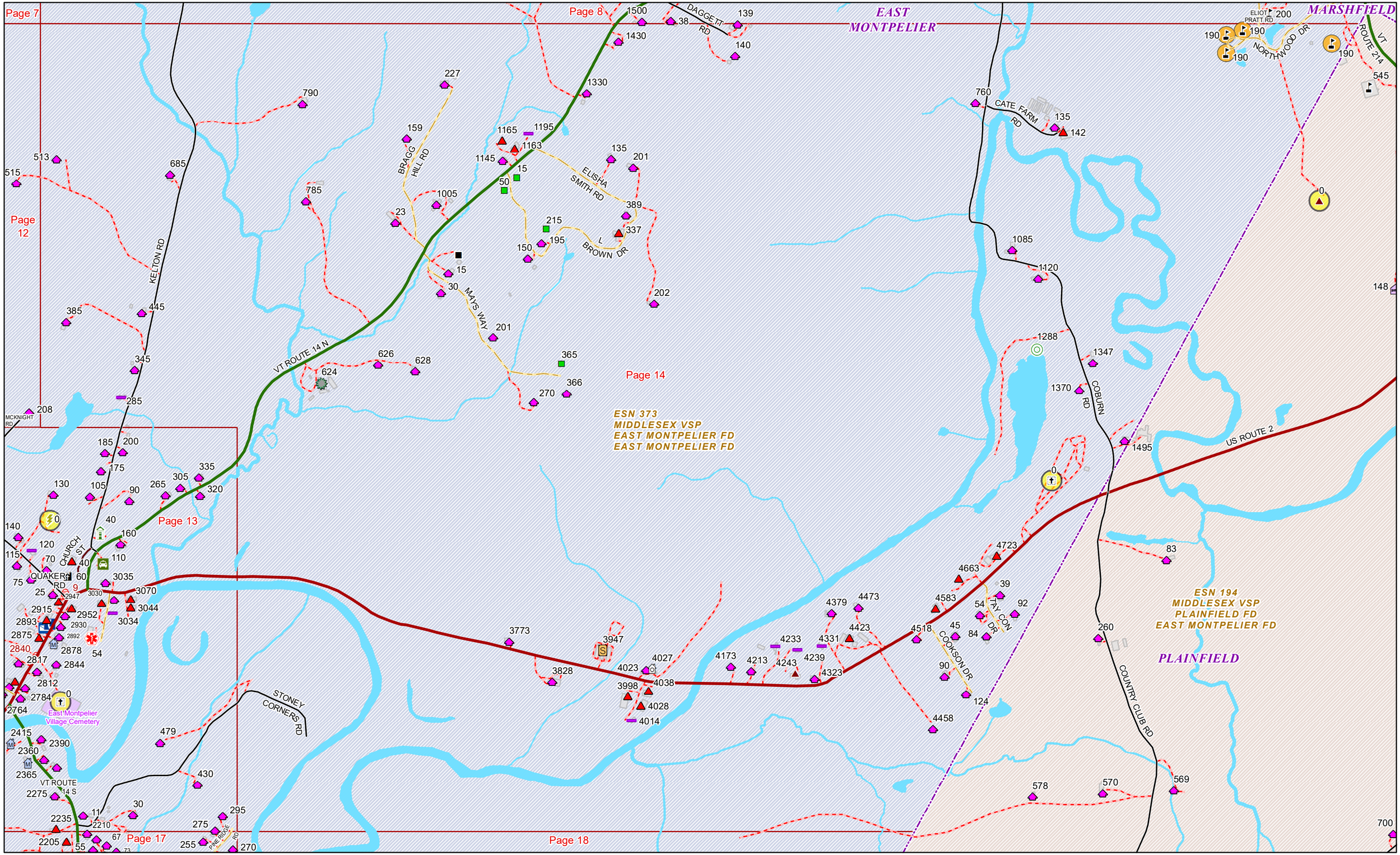

Date: 5/3/2019

1 in = 793 feet

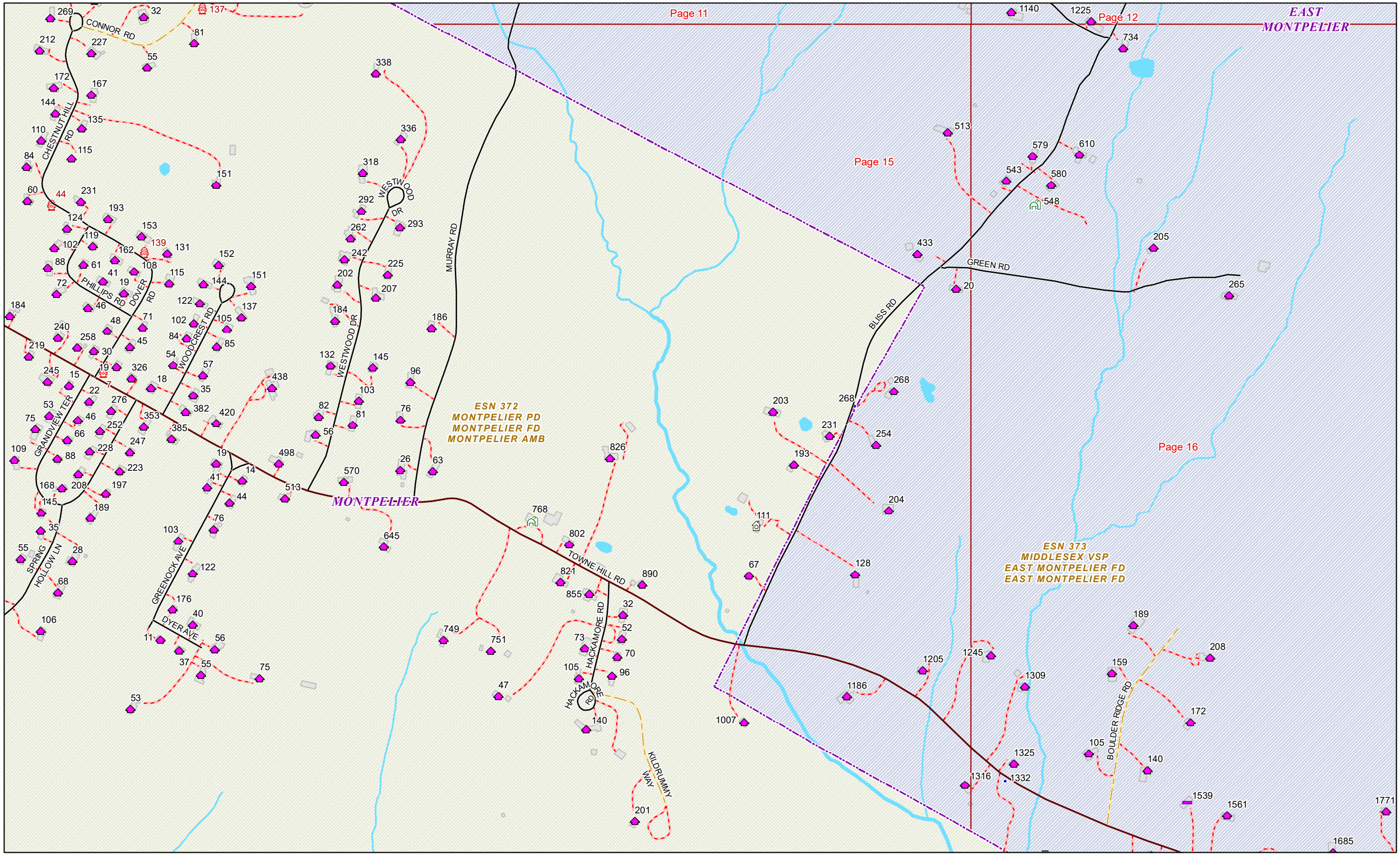

Date: 5/3/2019

1 in = 453 feet

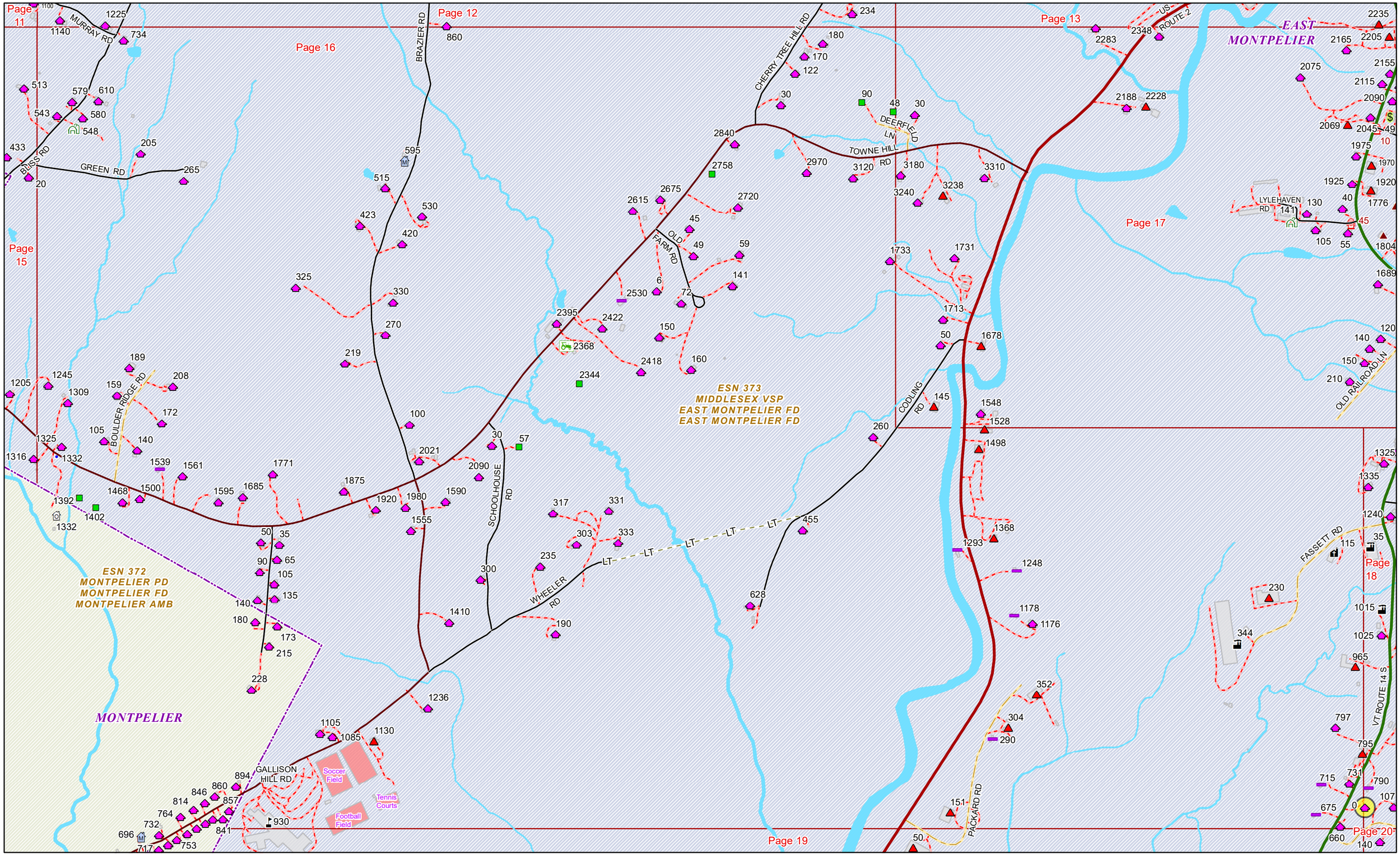

Date: 5/3/2019

1 in = 798 feet

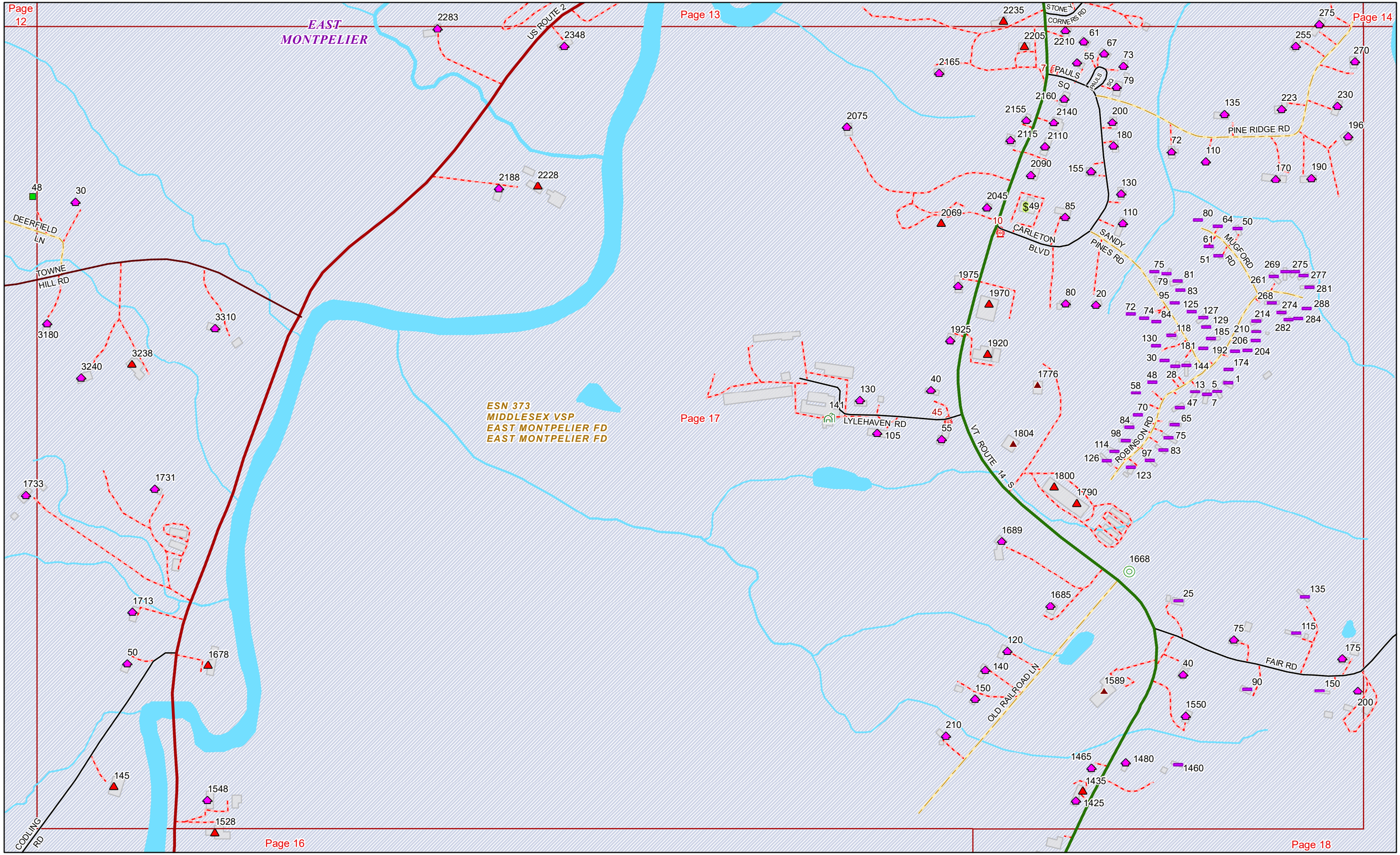

Page 17 Date: 5/3/2019 1 in = 399 feet

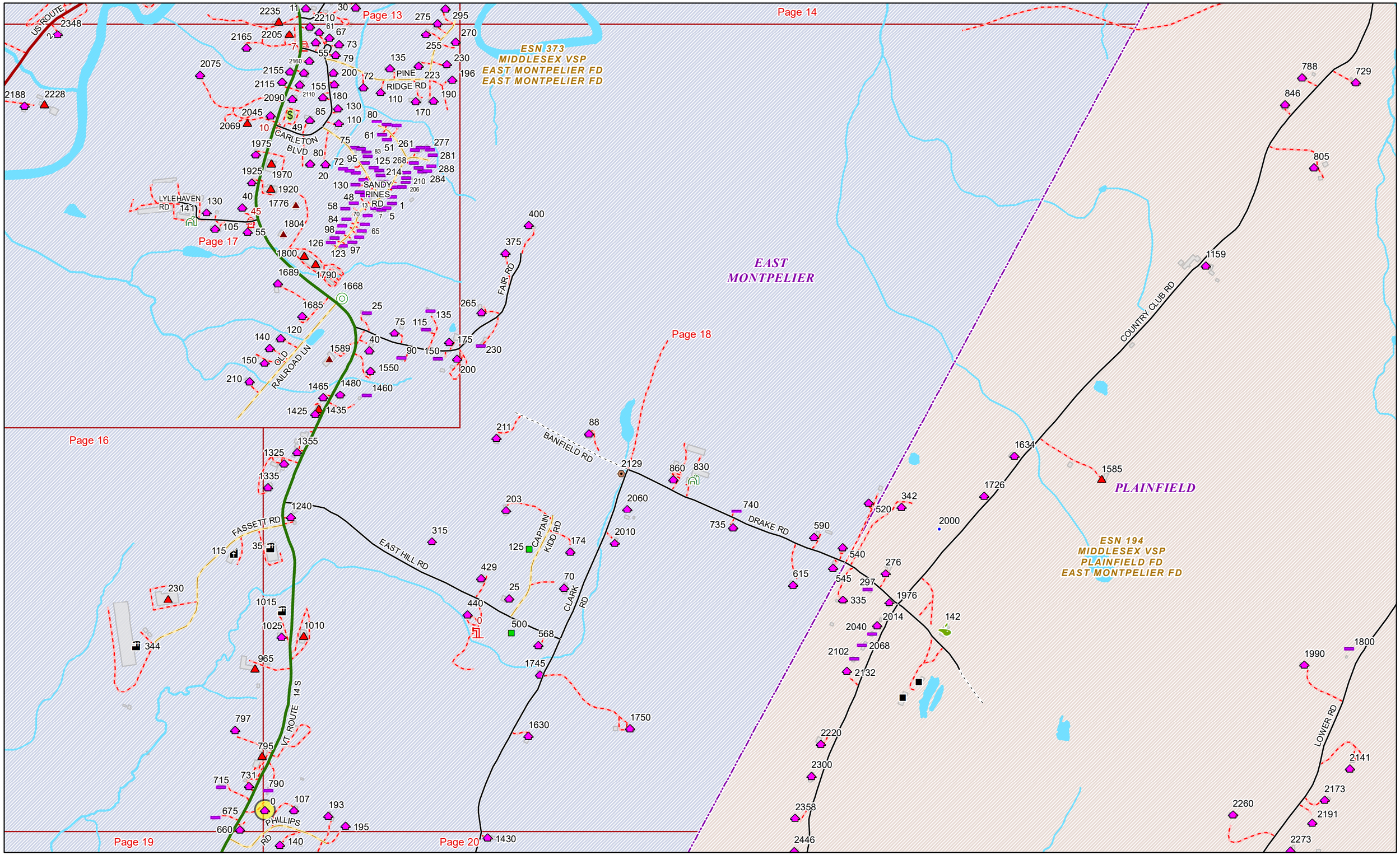

Page 18 Date: 5/3/2019 1 in = 793 feet

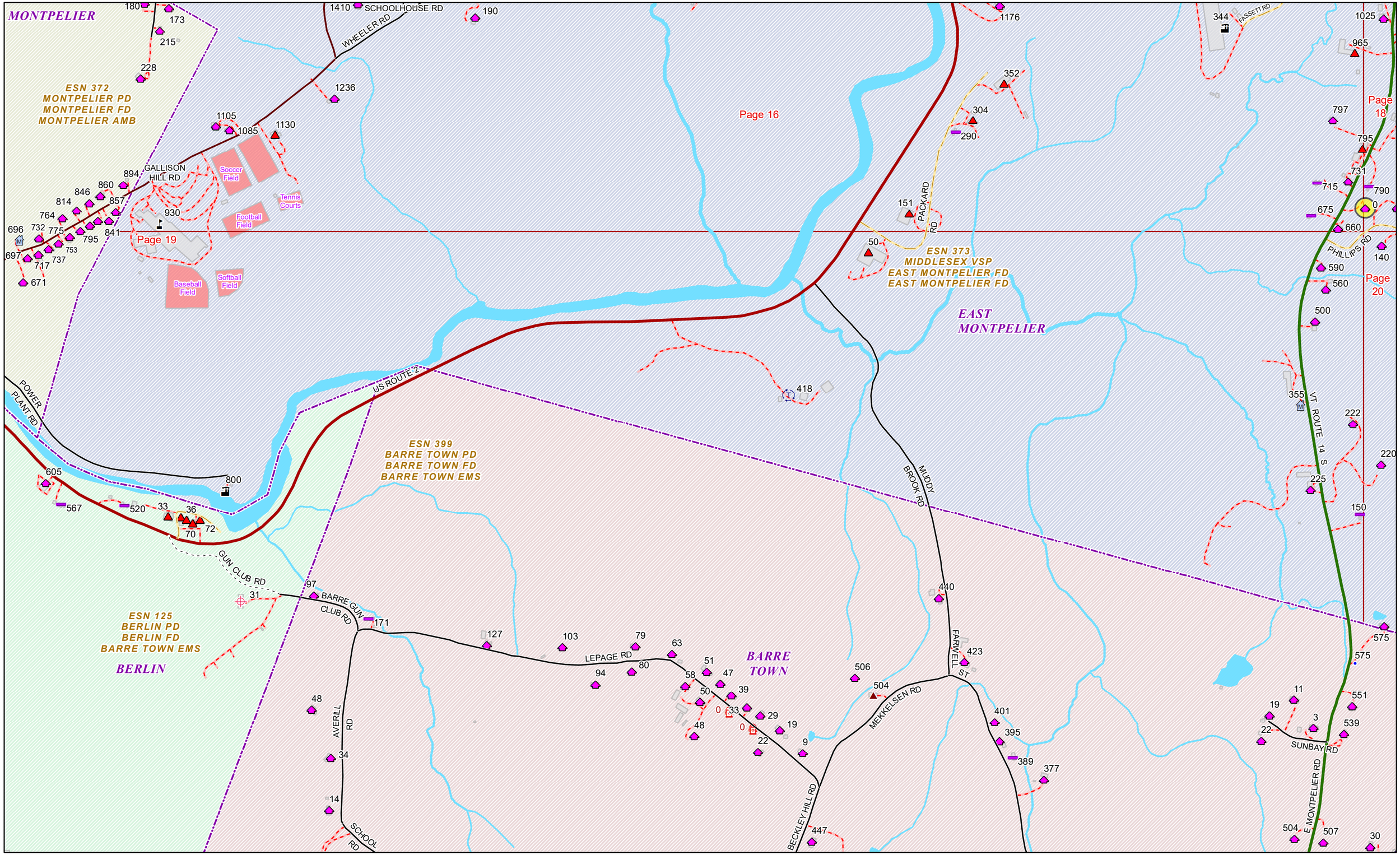

Date: 5/3/2019

1 in = 726 feet

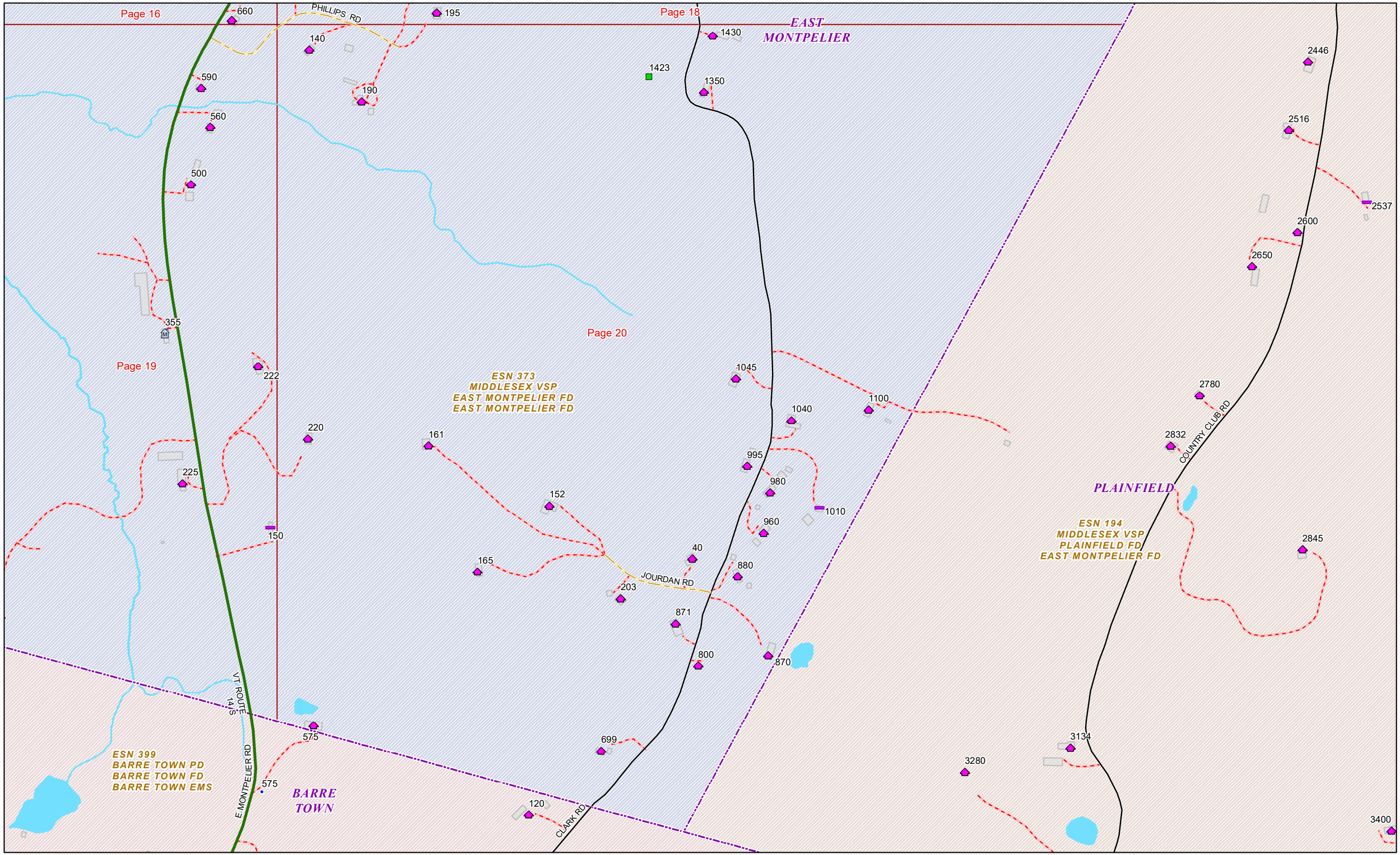

Page 20 Date: 5/3/2019 1 in = 408 feet