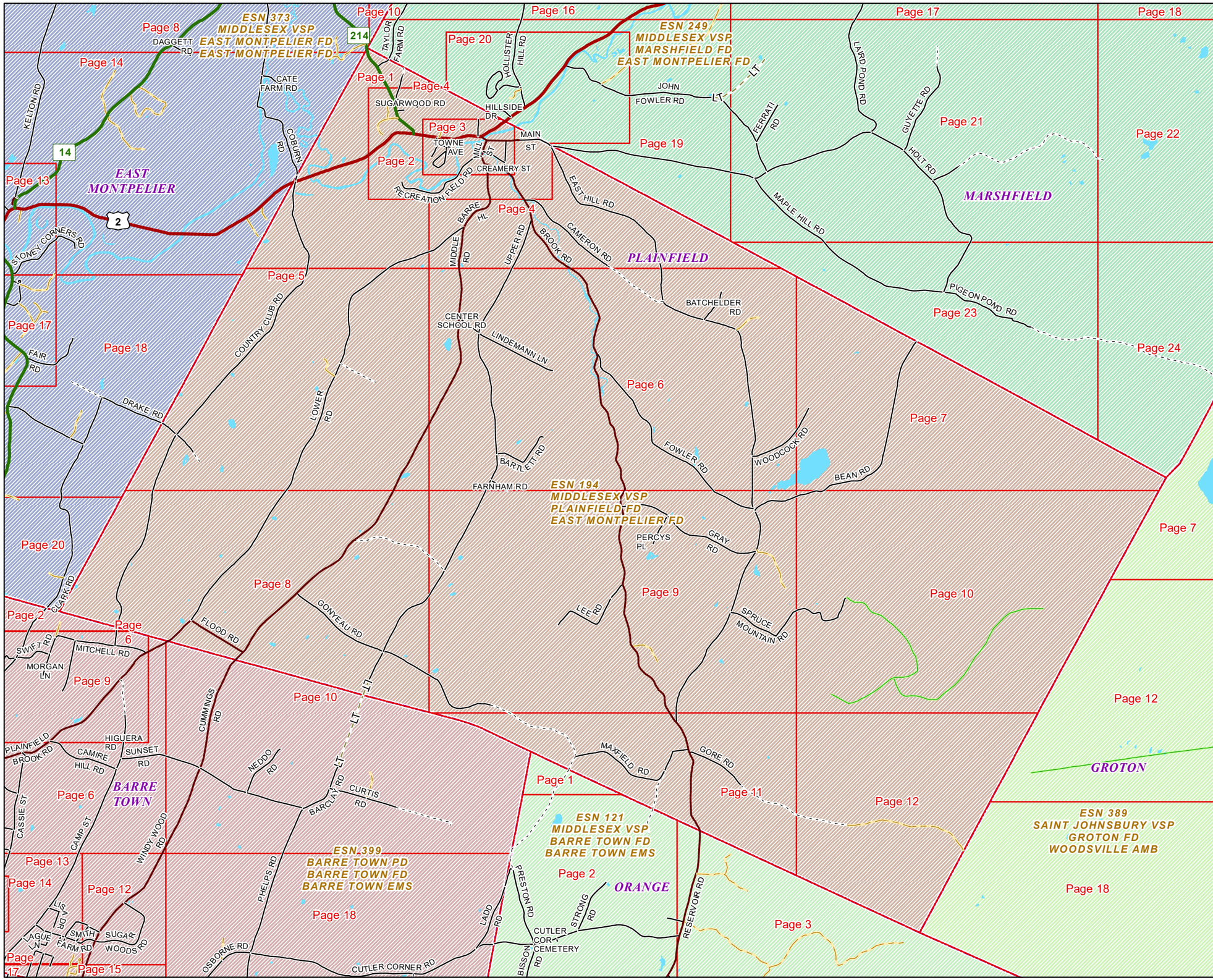

VERMONT

E9-1-1 MapBook

Plainfield

E9-1-1 MapBook with GIS Data

Use constraints: The 9-1-1 related data layers (Esites, Landmarks, Roads, Driveways, Footprints, Atlas Sheets, ESZ, etc.) were developed and designed for Enhanced 9-1-1 purposes only. The user should understand that the nature of the Enhanced 9-1-1 data layers means they are never complete. **Each municipal government is responsible for maintenance of the E9-1-1 database.**Other data (non-E9-1-1 related) used in the Vermont E9-1-1 MapBook is acquired from the Vermont Center for Geographic Information (VCGI) (vcgi.vermont.gov) and local Regional Planning Commissions.

Disclaimer:
This Vermont E9-1-1 MapBook and GIS data is for general reference only. Data layers that appear on the map may or may not be accurate, current or otherwise reliable. The E9-1-1 Board and the State of Vermont make no representations of any kind, including but not limited to the warranties of merchantability or fitness for a particular use, not are any such warranties to be implies with respect to the GIS data and MapBook.

For Questions/Updates:
Contact VT Enhanced 9-1-1 Board:
Phone: 802-828-4911
Email: e911.info@vermont.gov
Website: e911.vermont.gov

4/22/2019

Legend

Roads

- Interstate Highway
- US Highway
- State Highway
- Town Highway Class 1
- Town Highway Class 2
- Town Highway Class 3
- Town Highway Class 4
- Private
- Driveway
- D — — D - Discontinued Road
- LT- - - -LT Legal Trail
- Ferry
- Military - no public access
- National Forest Highway
- State Forest Highway
- Proposed
- Rivers
- Driveways

Hydrants

- Drafting Site
- Dry Hydrant
- Municipal Hydrant
- Pressurized Hydrant

Townline

Emergency Service Zones

FootPrints

- Airport
- Solar Field
- Alpine Trail Easiest
- Alpine Trail Intermediate
- Alpine Trail Advanced
- Alpine Trail Expert
- Alpine Glade Marked
- Alpine Glade Not Marked
- Building
- Farm
- Golf Course
- Quarry
- Park
- Shopping Center
- Stadium/Arena
- Other

Addressing Error

- Orange - Duplicated Addressed Building
- Yellow - Unnumbered Building

-- B --

	Community	Low	High	Pages
BARRE HL	PLAINFIELD	1	492	2,3,4
BARTLETT RD	PLAINFIELD	1	404	6
BATCHELDER RD	PLAINFIELD	1	220	6
BEAN RD	PLAINFIELD	1	1730	7,9,10
BROOK RD	PLAINFIELD	1	124	3
BROOK RD	PLAINFIELD	125	368	2,3,4
BROOK RD	PLAINFIELD	369	502	4
BROOK RD	PLAINFIELD	503	1532	4,6
BROOK RD	PLAINFIELD	1533	2578	6,9
BROOK RD	PLAINFIELD	2579	3090	9
BROOK RD	PLAINFIELD	4087	4276	11
BROOK RD	PLAINFIELD	3091	3496	9
BROOK RD	PLAINFIELD	3497	4086	9,11
BROOK RD	PLAINFIELD	4277	4828	11

-- C --

	Community	Low	High	Pages
CAMERON RD	PLAINFIELD	1	700	4
CAMERON RD	PLAINFIELD	701	1136	4,6
CENTER SCHOOL RD	PLAINFIELD	1	158	6
CERUTTI RD	PLAINFIELD	1	258	5
COBURN RD	EAST MONTPELIER	0	1570	1
COBURN RD	PLAINFIELD	1537	1569	1
COUNTRY CLUB RD	PLAINFIELD	1	1968	1,5
COUNTRY CLUB RD	PLAINFIELD	1969	3306	5,8
CREAMERY ST	PLAINFIELD	1	186	3
CUMMINGS RD	BARRE TOWN	439	604	8

-- D --

	Community	Low	High	Pages
DIX HILL RD	PLAINFIELD	1	346	9
DORMITORY RD	PLAINFIELD	1	94	2
DRAKE RD	PLAINFIELD	1	232	5
DRAKE RD	PLAINFIELD	233	352	5

-- E --

	Community	Low	High	Pages
EAST HILL RD	PLAINFIELD	1	1370	2,4,6
EAST HILL RD	PLAINFIELD	1371	2712	6
EAST HILL RD	PLAINFIELD	2713	3050	6,9
EAST HILL RD	PLAINFIELD	3051	3766	9
EAST HILL RD	PLAINFIELD	3767	4580	9,11

-- F --

	Community	Low	High	Pages
FARNHAM RD	PLAINFIELD	1	126	6,9
FLOOD RD	PLAINFIELD	1	394	8
FOWLER RD	PLAINFIELD	1	1508	6,9

-- G --

	Community	Low	High	Pages
GONYEAU RD	PLAINFIELD	1	678	8
GONYEAU RD	PLAINFIELD	679	1526	8,9
GONYEAU RD	PLAINFIELD	1527	2214	9,11
GORE RD	PLAINFIELD	1149	1982	12
GORE RD	PLAINFIELD	1	400	11
GORE RD	PLAINFIELD	401	1148	11,12
GRAY RD	PLAINFIELD	1	964	9
GREATWOOD DR	PLAINFIELD	1	156	1,2
GREATWOOD DR	PLAINFIELD	157	212	1
GREENBRIAR RD	PLAINFIELD	1	52	2

-- H --

	Community	Low	High	Pages
HARVEY HL	PLAINFIELD	1	106	3
HIGH ST	PLAINFIELD	1	266	3
HIGH ST	PLAINFIELD	433	684	2
HIGH ST	PLAINFIELD	267	278	3
HIGH ST	PLAINFIELD	279	432	2,3
HUDSON AVE	PLAINFIELD	1	160	3

-- K --

	Community	Low	High	Pages
KATUAH RD	PLAINFIELD	1	186	6

-- L --

	Community	Low	High	Pages
LEE RD	PLAINFIELD	1	620	9
LINDEMANN LN	PLAINFIELD	1	536	6
LOOP RD	PLAINFIELD	1	108	2
LOWER RD	PLAINFIELD	3237	3442	8
LOWER RD	PLAINFIELD	1	1300	1,4,5
LOWER RD	PLAINFIELD	1301	1392	5
LOWER RD	PLAINFIELD	1393	3236	5,8

-- M --

	Community	Low	High	Pages
MAIN ST	PLAINFIELD	1	174	3
MAIN ST	PLAINFIELD	175	258	2,3
MAIN ST	PLAINFIELD	259	472	2
MAPLE HILL RD	PLAINFIELD	1	18	2,4
MARTIN MEADOW RD	PLAINFIELD	1	26	3
MARTIN MEADOW RD	PLAINFIELD	27	320	3
MAXFIELD RD	PLAINFIELD	1	236	11
MAXFIELD RD	PLAINFIELD	237	998	11
MIDDLE RD	PLAINFIELD	1	590	4,6
MIDDLE RD	PLAINFIELD	591	2224	5,6,8
MIDDLE RD	PLAINFIELD	2225	3316	8
MILL ST	PLAINFIELD	73	164	3
MILL ST	PLAINFIELD	1	72	3
MITCHELL NURSERY RD	BARRE TOWN	1	24	8

-- N --

	Community	Low	High	Pages
NEW HAMBURGER RD	PLAINFIELD	1	158	5

-- P --

	Community	Low	High	Pages
PEACEFUL WAY	PLAINFIELD	1	1302	9
PERCYS PL	PLAINFIELD	1	202	9
PERKINS RD	PLAINFIELD	1	260	11
PITKIN RD	PLAINFIELD	1	224	2
PLAINFIELD BROOK RD	BARRE TOWN	287	320	8

-- R --

	Community	Low	High	Pages
RECREATION FIELD RD	PLAINFIELD	1	656	2,3
ROBERT LN	PLAINFIELD	1	94	3

-- S --

	Community	Low	High	Pages
SCHOOL ST	PLAINFIELD	1	192	3
SFH	PLAINFIELD	1	1306	10
SPRUCE MOUNTAIN RD	PLAINFIELD	1005	2336	10
SPRUCE MOUNTAIN RD	PLAINFIELD	1	1004	9,10
SUGARWOOD RD	PLAINFIELD	1	24	2
SUGARWOOD RD	PLAINFIELD	25	192	2

-- T --

	Community	Low	High	Pages
TAYLOR FARM RD	MARSHFIELD	893	1723	1
TAYLOR FARM RD	PLAINFIELD	1719	1810	1
THOMPSON RD	PLAINFIELD	1	658	8,9
TOWN HWY 6	ORANGE	1	638	11
TOWNE AVE	PLAINFIELD	1	76	3
TOWNE AVE	PLAINFIELD	133	202	3
TOWNE AVE	PLAINFIELD	77	132	3

-- U --

	Community	Low	High	Pages
UPPER RD	PLAINFIELD	1	808	4,6
UPPER RD	PLAINFIELD	809	1785	6
UPPER RD	PLAINFIELD	1786	2439	6,9
UPPER RD	PLAINFIELD	2440	3110	8,9
UPPER RD	PLAINFIELD	3111	3419	8
US ROUTE 2	EAST MONTPELIER	4668	4926	1
US ROUTE 2	MARSHFIELD	8169	8212	3
US ROUTE 2	PLAINFIELD	4929	4946	1
US ROUTE 2	PLAINFIELD	4947	5534	1,2

-- V --

	Community	Low	High	Pages
VT ROUTE 214	EAST MONTPELIER	655	688	1
VT ROUTE 214	PLAINFIELD	1	266	2
VT ROUTE 214	PLAINFIELD	267	498	1,2
VT ROUTE 214	PLAINFIELD	499	640	1

-- W --

	Community	Low	High	Pages
WALKER LN	PLAINFIELD	1	84	3
WOODCOCK RD	PLAINFIELD	1	504	6,7

Generated by GeoLynx® DMS

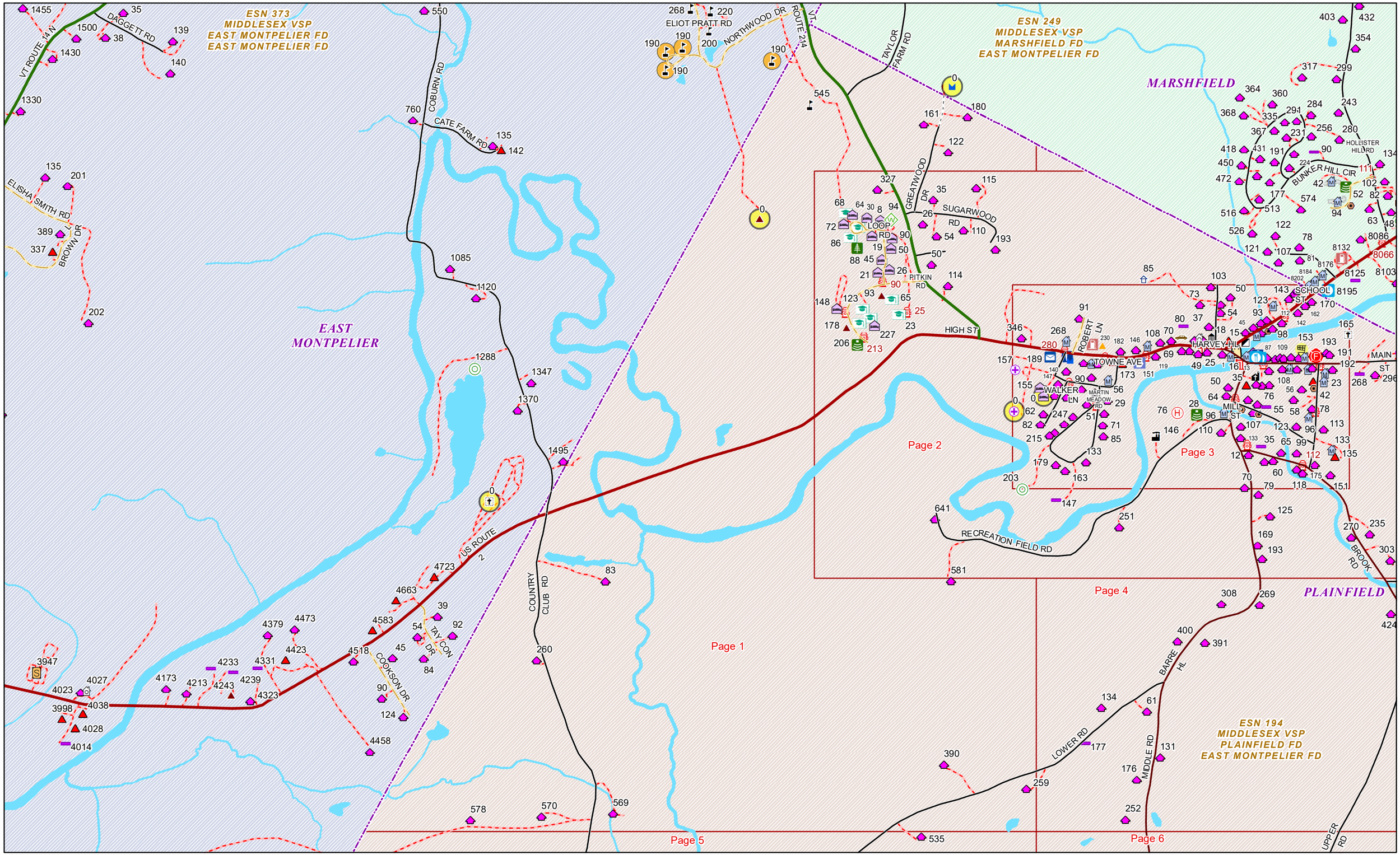

Page 1 Date: 4/22/2019 1 in = 786 feet

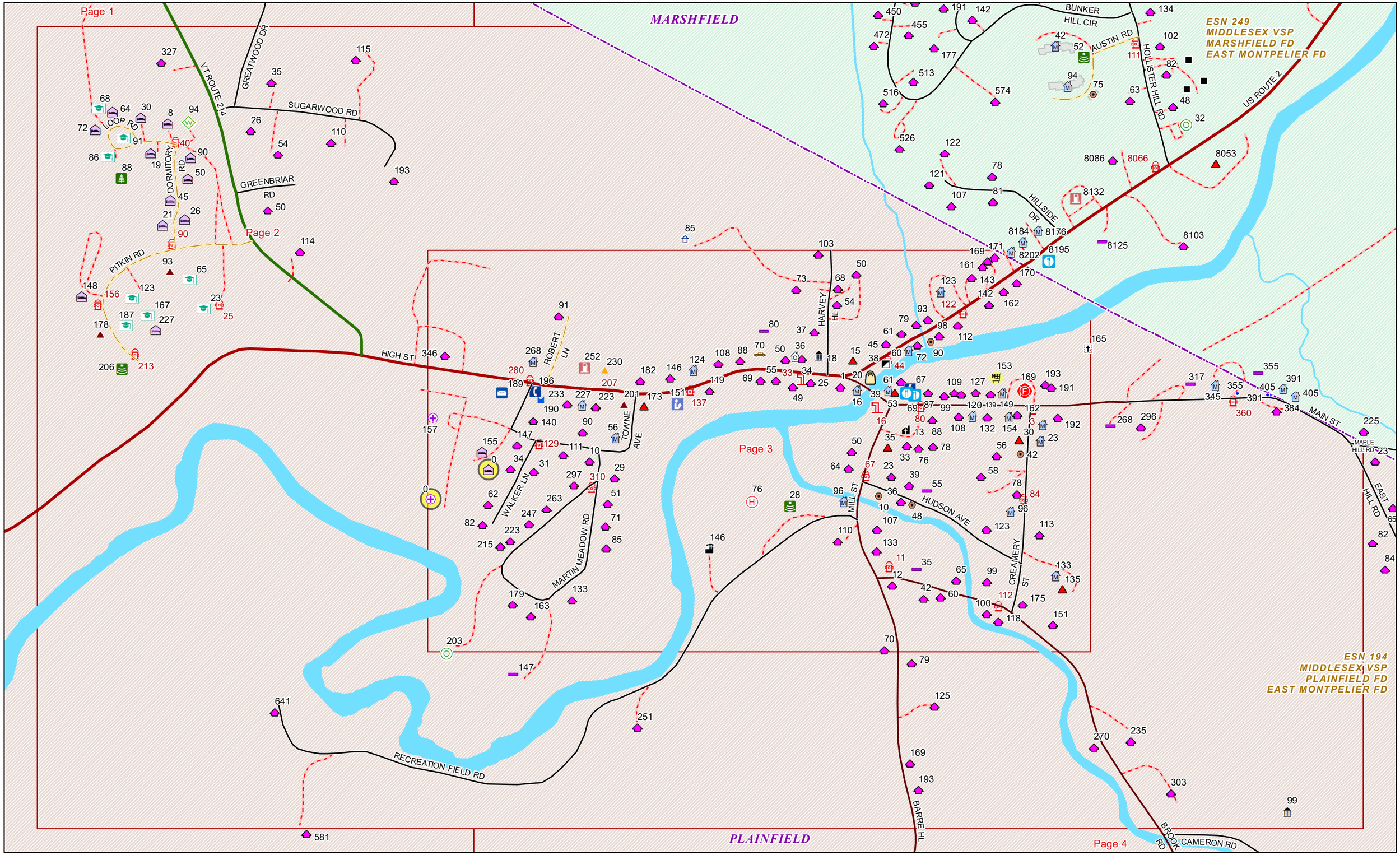

Date: 4/22/2019

1 in = 399 feet

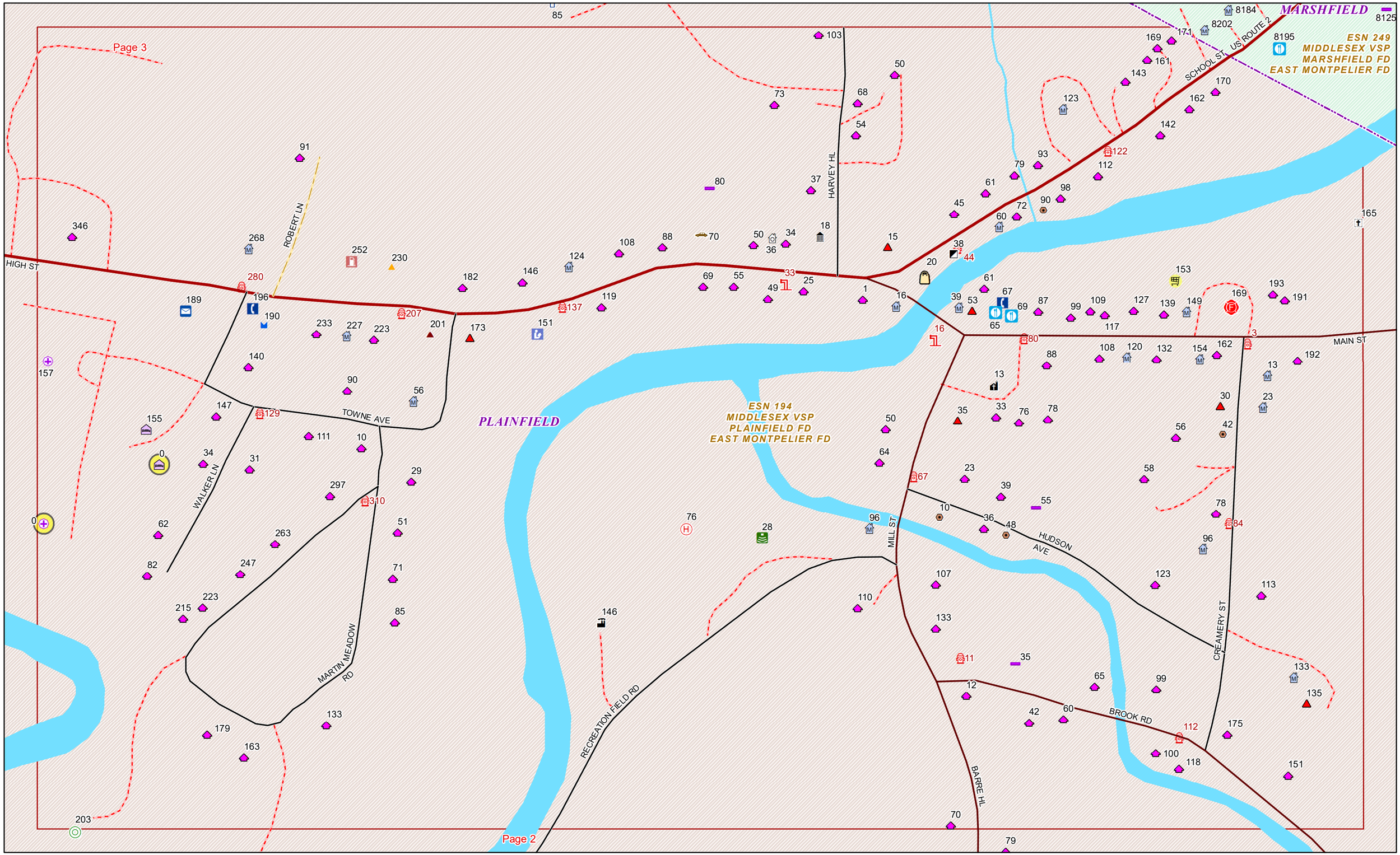

Page 3 Date: 4/22/2019 1 in = 200 feet

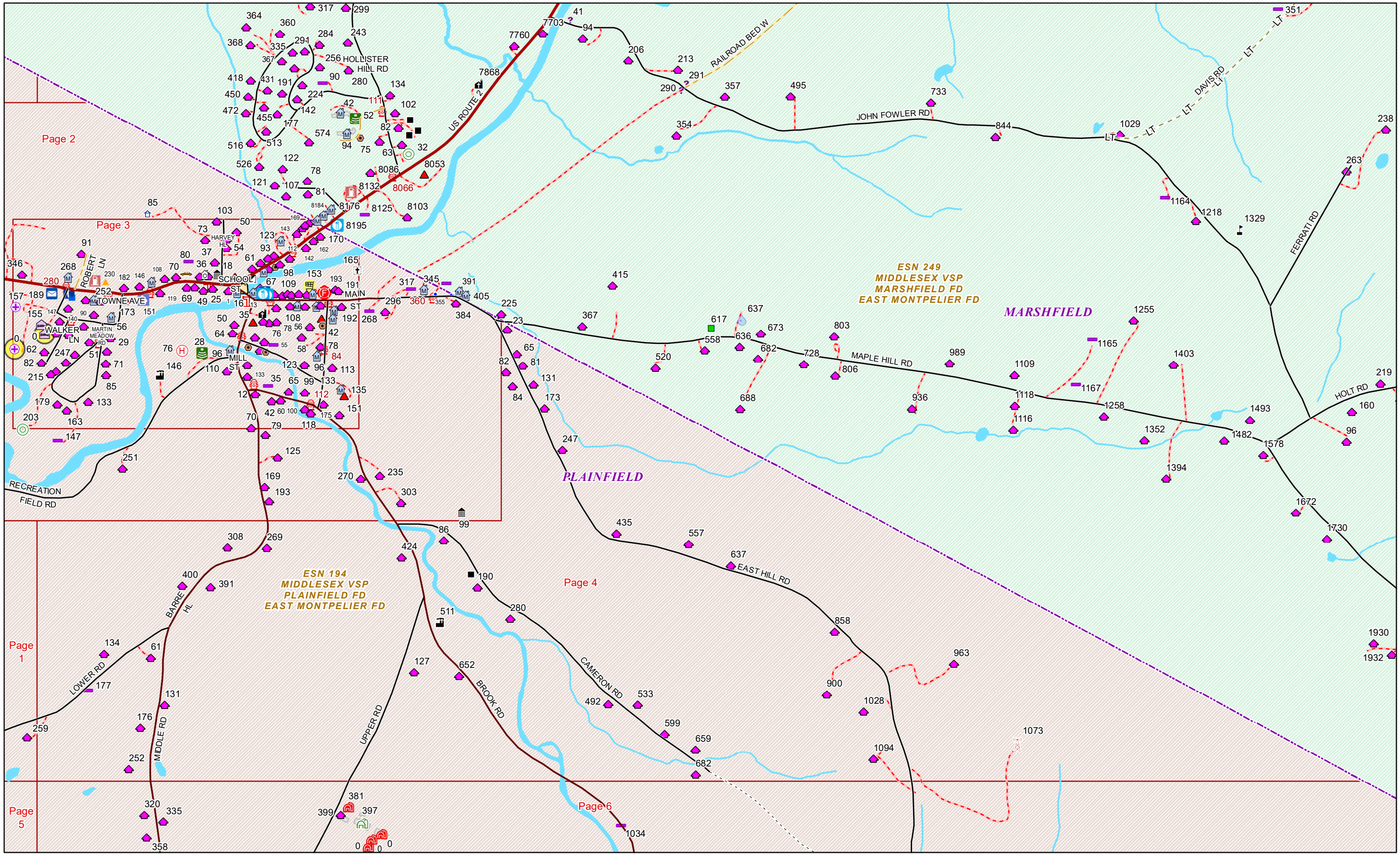

Page 4 Date: 4/22/2019 1 in = 765 feet

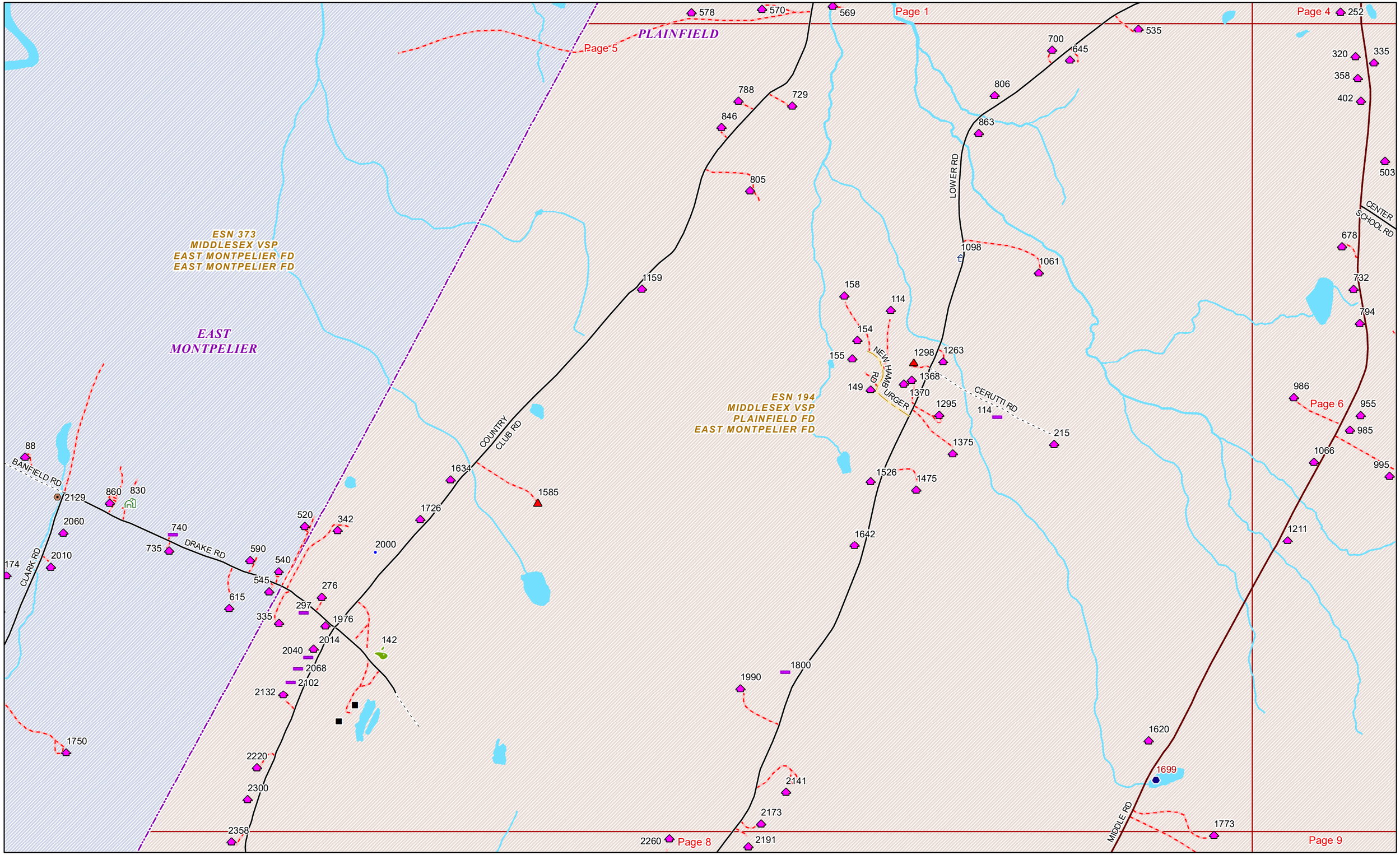

Page 5

Date: 4/22/2019

1 in = 793 feet

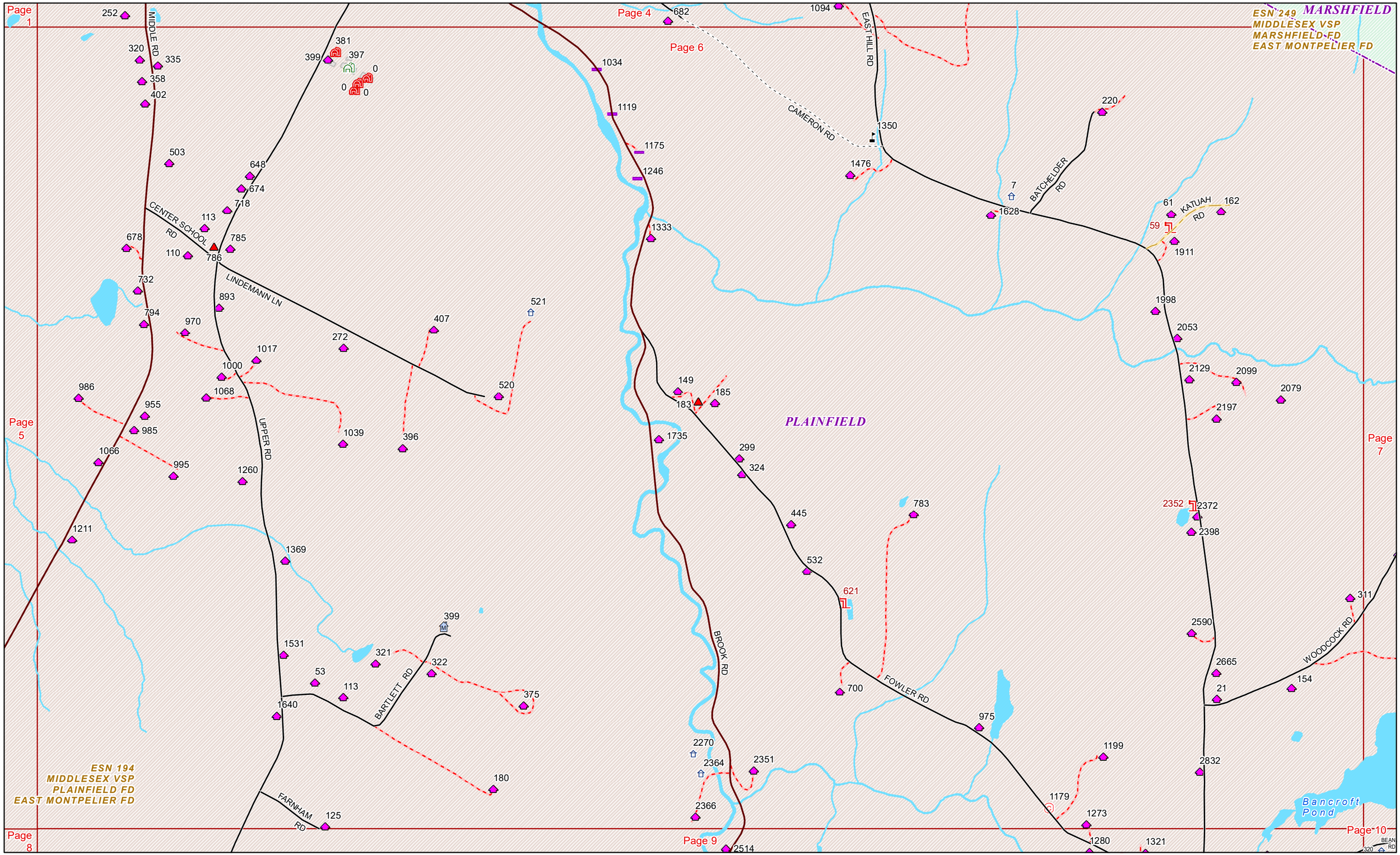

Page 6 Date: 4/22/2019 1 in = 798 feet

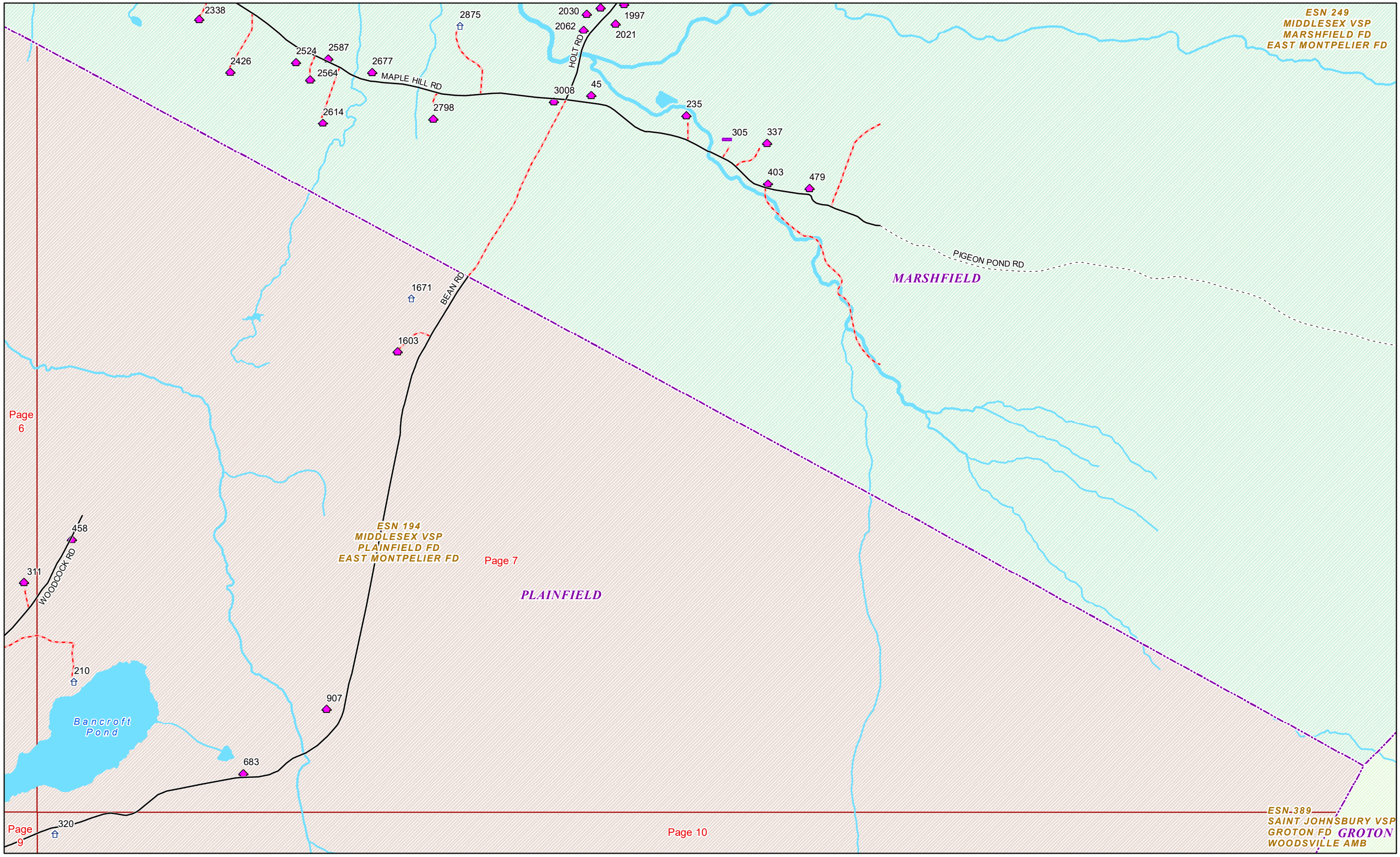

Date: 4/22/2019

1 in = 804 feet

ESN 373
MIDDLESEX VSP
EAST MONTPELIER FD
EAST MONTPELIER FD

ESN 194
MIDDLESEX VSP
PLAINFIELD FD
EAST MONTPELIER FD

EAST MONTPELIER

PLAINFIELD

BARRE TOWN

ESN 399
BARRE TOWN PD
BARRE TOWN FD
BARRE TOWN EMS

CLARK RD
JOURDAN RD
COUNTRY CLUB RD
LOWER RD
MIDDLE RD
FLOOD RD
THOMPSON RD
UPPER RD
GONYEAU RD
MITCHELL RD
NURSERY RD
SWIFT RD
SPRUCE MOUNTAIN VIEW DR
PLAINFIELD BROOK RD
TOWN HWY 23
HIGUERA RD
CUMMINGS RD
BARCLAY RD
LT

Page 5
Page 6
Page 8
Page 9
Page 11

Page 8 Date: 4/22/2019 1 in = 803 feet

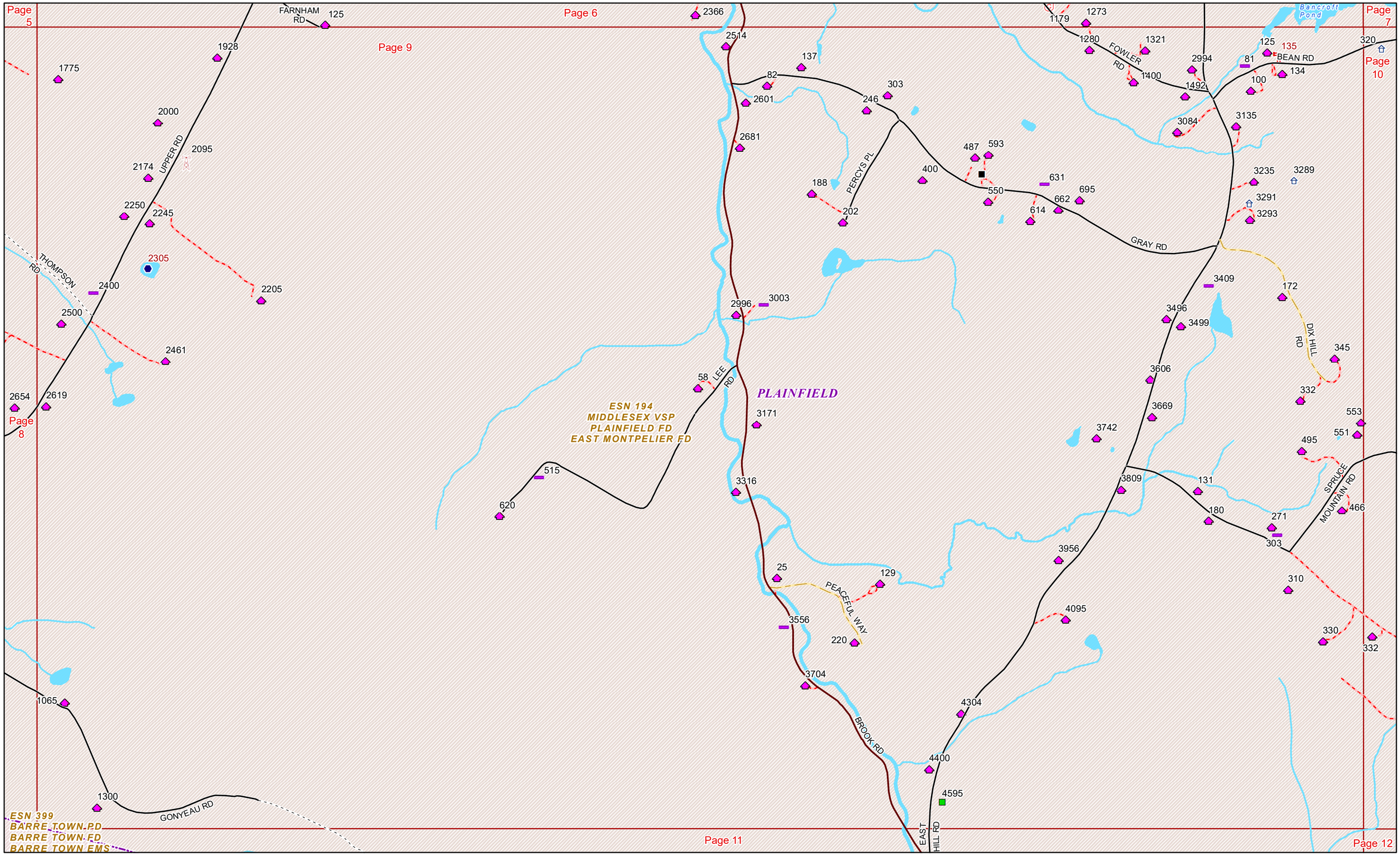

Page 9 Date: 4/22/2019 1 in = 798 feet

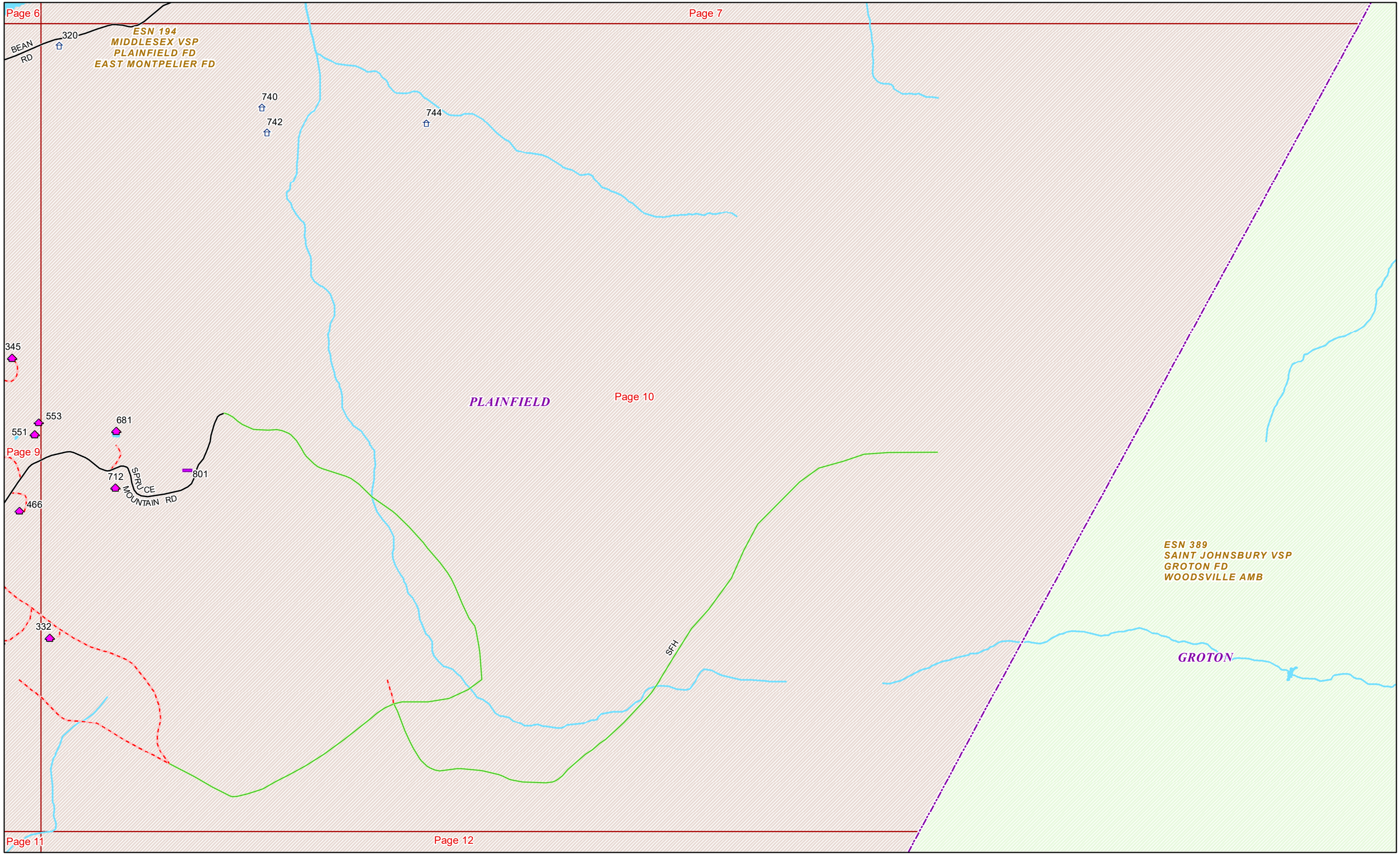

Date: 4/22/2019

1 in = 793 feet

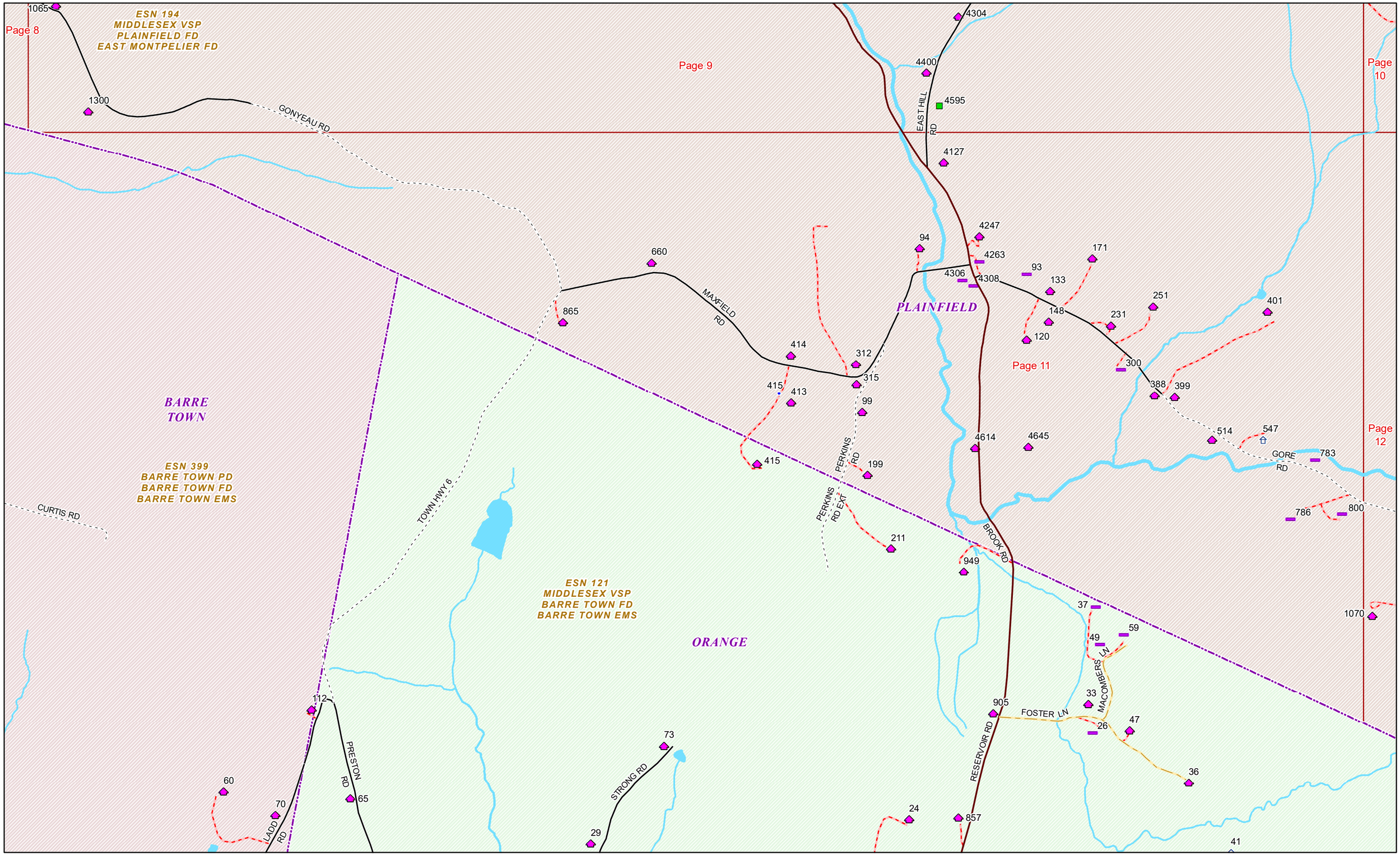

Page 11 Date: 4/22/2019 1 in = 793 feet

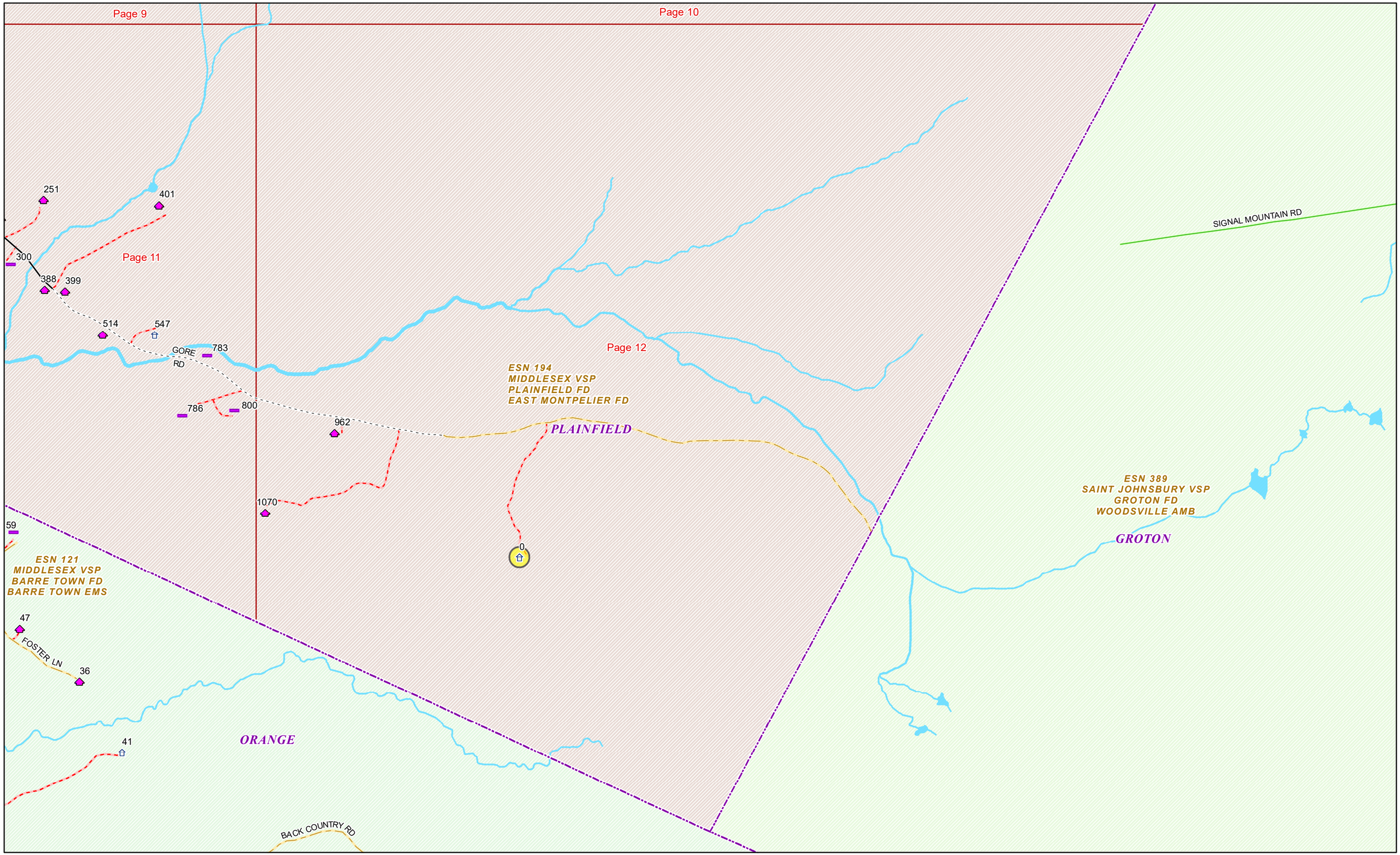

Date: 4/22/2019

1 in = 784 feet