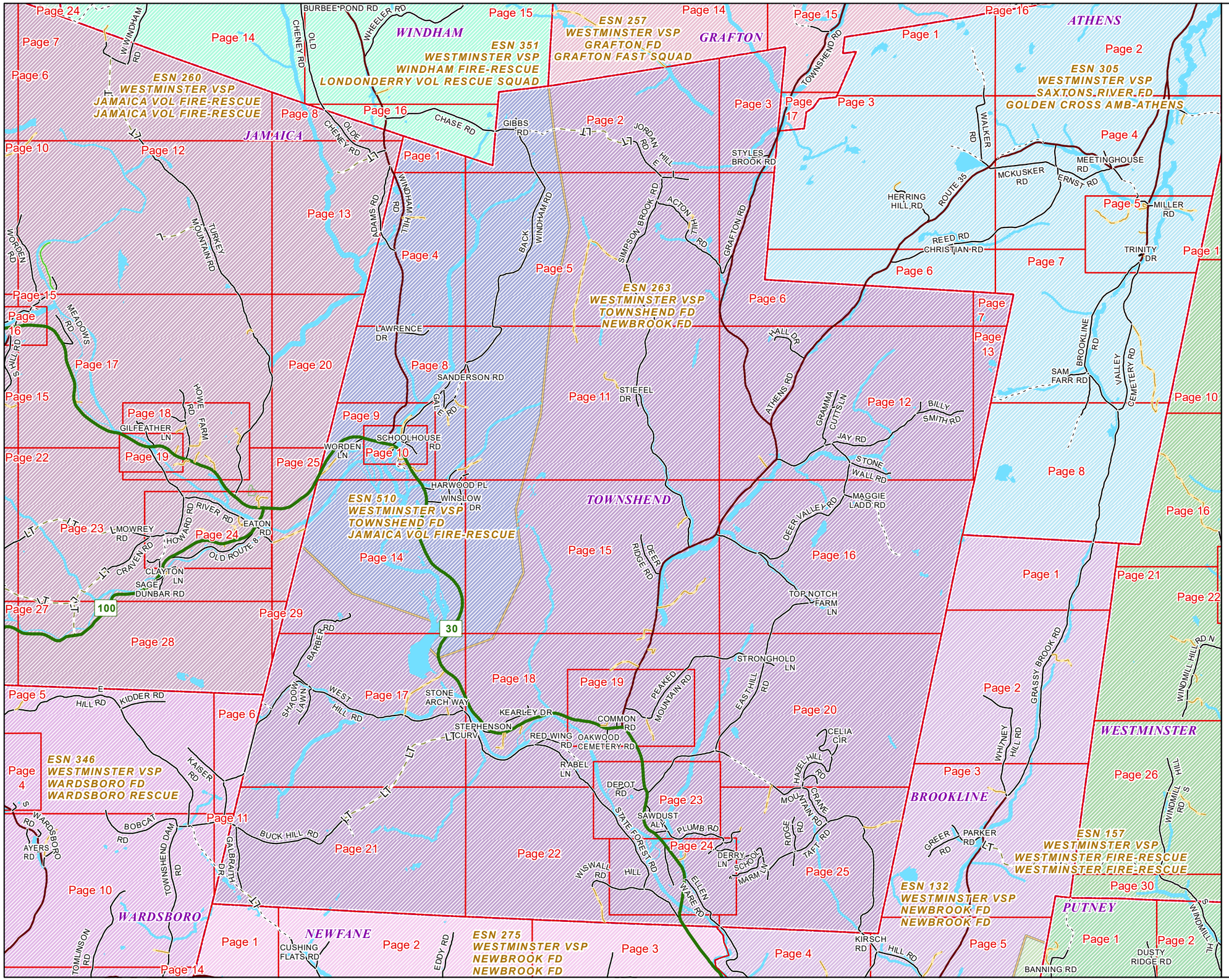

VERMONT

E9-1-1 MapBook

Townshend

E9-1-1 MapBook with GIS Data

Use constraints: The 9-1-1 related data layers (Esites, Landmarks, Roads, Driveways, Footprints, Atlas Sheets, ESZ, etc.) were developed and designed for Enhanced 9-1-1 purposes only. The user should understand that the nature of the Enhanced 9-1-1 data layers means they are never complete. **Each municipal government is responsible for maintenance of the E9-1-1 database.** Other data (non-E9-1-1 related) used in the Vermont E9-1-1 MapBook is acquired from the Vermont Center for Geographic Information (VCGI) (vcgi.vermont.gov) and local Regional Planning Commissions.

Disclaimer:
This Vermont E9-1-1 MapBook and GIS data is for general reference only. Data layers that appear on the map may or may not be accurate, current or otherwise reliable. The E9-1-1 Board and the State of Vermont make no representations of any kind, including but not limited to the warranties of merchantability or fitness for a particular use, not are any such warranties to be implies with respect to the GIS data and MapBook.

For Questions/Updates:
Contact VT Enhanced 9-1-1 Board:
Phone: 802-828-4911
Email: e911.info@vermont.gov
Website: e911.vermont.gov

4/23/2019

Legend

Roads

- Interstate Highway
- US Highway
- State Highway
- Town Highway Class 1
- Town Highway Class 2
- Town Highway Class 3
- Town Highway Class 4
- Private
- Driveway
- D — — D - Discontinued Road
- LT- - - -LT Legal Trail
- Ferry
- Military - no public access
- National Forest Highway
- State Forest Highway
- Proposed
- Rivers
- Driveways

Hydrants

- Drafting Site
- Dry Hydrant
- Municipal Hydrant
- Pressurized Hydrant

Townline

Emergency Service Zones

FootPrints

- Airport
- Solar Field
- Alpine Trail Easiest
- Alpine Trail Intermediate
- Alpine Trail Advanced
- Alpine Trail Expert
- Alpine Glade Marked
- Alpine Glade Not Marked
- Building
- Farm
- Golf Course
- Quarry
- Park
- Shopping Center
- Stadium/Arena
- Other

Addressing Error

- Orange - Duplicated Addressed Building
- Yellow - Unnumbered Building

Named Roads

-- A --

	Community	Low	High	Pages
ABBY RD	TOWNSHEND	1	108	12
ACTON HILL RD	TOWNSHEND	1	790	5,6
ACTON HILL RD	TOWNSHEND	791	1216	5
ADAMS RD	TOWNSHEND	629	862	4
ADAMS RD	JAMAICA	1	628	4
ATHENS RD	TOWNSHEND	1	704	12
ATHENS RD	TOWNSHEND	705	1606	6,12

-- B --

	Community	Low	High	Pages
BACK WINDHAM RD	TOWNSHEND	3739	3928	2
BACK WINDHAM RD	TOWNSHEND	1	100	10
BACK WINDHAM RD	TOWNSHEND	1	2656	2,5,11
BACK WINDHAM RD	TOWNSHEND	101	742	8,9,10
BACK WINDHAM RD	TOWNSHEND	743	1020	8,11
BARBER RD	TOWNSHEND	1	1072	14,17
BELLSTROM LN	TOWNSHEND	1	228	19
BERLIN RD	TOWNSHEND	1	204	5
BERRIE LN	TOWNSHEND	1	228	24
BILLY SMITH RD	TOWNSHEND	1	466	12
BROOKLINE RD	TOWNSHEND	1	1484	25
BROOKSIDE DR	TOWNSHEND	1	94	18
BUCK HILL RD	TOWNSHEND	55	1200	21
BUCK HILL RD	TOWNSHEND	1	54	21
BUCK HILL RD	TOWNSHEND	1201	1388	21
BURBEE LN	TOWNSHEND	1	88	24
BUSH WAY	TOWNSHEND	1	370	25

-- C --

	Community	Low	High	Pages
CELIA CIR	TOWNSHEND	1	226	20
CHASE RD	WINDHAM	1	1084	2
COMMON RD	TOWNSHEND	1	94	19
COTTAGE LN	TOWNSHEND	1	71	18
CRANE MOUNTAIN RD	TOWNSHEND	761	1242	20
CRANE MOUNTAIN RD	TOWNSHEND	1243	1380	18,20
CRANE MOUNTAIN RD	TOWNSHEND	1	426	25
CRANE MOUNTAIN RD	TOWNSHEND	427	760	20,25
CUSHING FLAT RD	TOWNSHEND	262	358	21
CUSHING FLATS RD	NEWFANE	173	261	21

-- D --

	Community	Low	High	Pages
DAM RD	TOWNSHEND	1	605	17
DEER RIDGE RD	TOWNSHEND	1	433	15
DEER VALLEY RD	TOWNSHEND	1	602	12
DEER VALLEY RD	TOWNSHEND	849	1164	12,16
DEER VALLEY RD	TOWNSHEND	1165	2162	16
DEER VALLEY RD	TOWNSHEND	603	848	12
DEPOT RD	TOWNSHEND	1	286	23
DERRY LN	TOWNSHEND	1	182	24,25

-- E --

	Community	Low	High	Pages
EAST HILL RD	TOWNSHEND	1	568	15,16
EAST HILL RD	TOWNSHEND	569	1162	16
EAST HILL RD	TOWNSHEND	1163	1970	16,20
EAST HILL RD	TOWNSHEND	1971	2936	18,20
EAST HILL RD	TOWNSHEND	2937	3746	18,23
EATON RD	JAMAICA	220	558	14
ELLEN WARE RD	TOWNSHEND	1491	2076	22,24,25

-- F --

	Community	Low	High	Pages
FAVREAUS COR	TOWNSHEND	1	132	10

-- G --

	Community	Low	High	Pages
GALBRAITH DR	TOWNSHEND	1	608	21
GALE LN	TOWNSHEND	1	164	8,11
GALE RD	TOWNSHEND	1	336	8
GERDAS WAY	TOWNSHEND	1	118	14
GIBBS RD	TOWNSHEND	1	116	2
GRAFTON RD	TOWNSHEND	1	182	19
GRAFTON RD	TOWNSHEND	1483	2158	15
GRAFTON RD	TOWNSHEND	2953	3386	12
GRAFTON RD	TOWNSHEND	183	590	18,19
GRAFTON RD	TOWNSHEND	591	764	18
GRAFTON RD	TOWNSHEND	765	948	15,18
GRAFTON RD	TOWNSHEND	949	1463	15
GRAFTON RD	TOWNSHEND	2159	2952	12,15,16
GRAFTON RD	TOWNSHEND	3387	5186	6,12
GRAFTON RD	TOWNSHEND	5187	6166	3,6
GRAFTON RD	TOWNSHEND	6167	6364	3
GRAMMA CUTTS LN	TOWNSHEND	1	556	12
GREENWOOD RD	TOWNSHEND	1	146	12

-- H --

	Community	Low	High	Pages
HALL DR	TOWNSHEND	1	432	12
HARWOOD PL	TOWNSHEND	1	242	8,14
HARWOOD PL	TOWNSHEND	243	320	8,11
HAZEL HILL RD	TOWNSHEND	619	1090	20
HAZEL HILL RD	TOWNSHEND	1	70	20,25
HAZEL HILL RD	TOWNSHEND	71	618	20
HIGGINS LN	TOWNSHEND	1	96	25

-- I --

	Community	Low	High	Pages
ISLAND RD	TOWNSHEND	1	120	10

-- J --

	Community	Low	High	Pages
JAMIE LN	TOWNSHEND	1	136	25
JAY RD	TOWNSHEND	1	1028	12
JORDAN HILL RD E	TOWNSHEND	1	458	2,5
JORDAN HILL RD E	TOWNSHEND	459	1246	2
JORDAN HILL RD W	TOWNSHEND	1	374	2

-- K --

	Community	Low	High	Pages
KEARLEY DR	TOWNSHEND	1	375	18
KIRSCH RD	BROOKLINE	1	46	25

-- L --

	Community	Low	High	Pages
LAWRENCE DR	TOWNSHEND	1	312	8

-- M --

	Community	Low	High	Pages
MAGGIE LADD RD	TOWNSHEND	227	854	16
MAGGIE LADD RD	TOWNSHEND	1	226	16
MANNING RD	TOWNSHEND	1	1393	5,11
MORT DAVIS WAY	WARDSBORO	1	522	21
MOUNTAIN VW	TOWNSHEND	1	140	19

-- O --

	Community	Low	High	Pages
OAKWOOD CEMETERY RD	TOWNSHEND	1	166	19
OBER HILL RD	TOWNSHEND	1	306	18,19
OLD ACTON RD	TOWNSHEND	1	234	4
OLSFORD LN	TOWNSHEND	1	72	17

-- P --

	Community	Low	High	Pages
PARK PL	TOWNSHEND	1	206	18
PASTURE PL	TOWNSHEND	1	147	15
PEAKED MOUNTAIN RD	TOWNSHEND	1	236	19
PEAKED MOUNTAIN RD	TOWNSHEND	237	1660	18,19,20
PEGGYS LN	TOWNSHEND	1	86	10
PHOENIX WAY	TOWNSHEND	1	594	15
PINE ACRES RD	TOWNSHEND	1	276	20,25
PLUMB RD	TOWNSHEND	1	124	23
PLUMB RD	TOWNSHEND	125	740	23,24,25
PLUMB RD	TOWNSHEND	741	982	24,25
PLUMB RD	TOWNSHEND	983	1018	25

-- R --

	Community	Low	High	Pages
R ABEL LN	TOWNSHEND	1	92	18
RED WING RD	TOWNSHEND	1	290	18
RIDGE RD	TOWNSHEND	1	336	25
RITCHIES RD	TOWNSHEND	1	146	9
RIVERDALE RD	TOWNSHEND	1	390	24
ROBIN HILL RD	TOWNSHEND	1	312	8,14
ROBIN HILL RD	TOWNSHEND	313	576	8,11
ROUND HILL RD	TOWNSHEND	1	206	10
ROUTE 35	ATHENS	466	499	6

-- S --

	Community	Low	High	Pages
SANDERSON RD	TOWNSHEND	1	124	11
SAWDUST ALY	TOWNSHEND	1	332	23
SCHOOL MARM LN	TOWNSHEND	1	390	24,25
SCHOOL MARM LN	TOWNSHEND	391	458	24
SCHOOLHOUSE RD	TOWNSHEND	1	106	10
SHADOW LAWN	TOWNSHEND	1	378	17
SHIRLEY CIR	TOWNSHEND	1	202	20
SIMPSON BROOK RD	TOWNSHEND	1	294	15
SIMPSON BROOK RD	TOWNSHEND	295	1650	11,15
SIMPSON BROOK RD	TOWNSHEND	1651	2960	5,11
SIMPSON BROOK RD	TOWNSHEND	2961	4101	5
SLEEPER LN	TOWNSHEND	1	228	15,18
SNOW RD	TOWNSHEND	1	1558	17,21
STATE FOREST RD	TOWNSHEND	1	450	22,24
STATE FOREST RD	TOWNSHEND	451	1819	18,22,23,24
STATE FOREST RD	TOWNSHEND	1820	2275	18
STATE FOREST RD	TOWNSHEND	2276	3247	17,18
STATE FOREST RD	TOWNSHEND	3248	3827	17
STEPHENSON CURV	TOWNSHEND	1	191	18
STIEFEL DR	TOWNSHEND	1	136	11
STONE ARCH WAY	TOWNSHEND	1	224	17
STONE WALL RD	TOWNSHEND	1	406	12
STRATTON DR	TOWNSHEND	1	100	14
STRONGHOLD LN	TOWNSHEND	1	102	20
STYLES BROOK RD	TOWNSHEND	1	166	3
SUGAR MAPLE VILLAGE DR	TOWNSHEND	1	60	9,10

-- T --

	Community	Low	High	Pages
TAFT HILL TRCE	TOWNSHEND	1	170	8
TAFT RD	TOWNSHEND	403	796	25
TAFT RD	TOWNSHEND	1101	1110	25
TAFT RD	TOWNSHEND	1	102	24
TAFT RD	TOWNSHEND	103	402	24,25
TAFT RD	TOWNSHEND	797	1100	25
TAFT RD	TOWNSHEND	1111	1526	25
TANNERY BROOK RD	TOWNSHEND	1	276	9,10
TEDDY BEAR LN	TOWNSHEND	1	22	18
TIMBERBROOK LN	TOWNSHEND	1	418	11
TOP NOTCH FARM LN	TOWNSHEND	1	98	16
TOWN HWY 21	TOWNSHEND	1	256	8,11
TOWN HWY 40	TOWNSHEND	1	112	17
TOWN HWY 50	TOWNSHEND	1	158	9,10
TOWN HWY 61	TOWNSHEND	1	64	2,5
TOWNSHEND DAM RD	WARDSBORO	2262	2636	17
TOWNSHEND RD	ATHENS	1053	1104	3

-- V --

	Community	Low	High	Pages
VT ROUTE 30	JAMAICA	0	7400	9
VT ROUTE 30	JAMAICA	1	649	9
VT ROUTE 30	NEWFANE	863	1128	22
VT ROUTE 30	TOWNSHEND	1	82	22
VT ROUTE 30	TOWNSHEND	83	440	22,24
VT ROUTE 30	TOWNSHEND	441	818	24
VT ROUTE 30	TOWNSHEND	819	970	23,24
VT ROUTE 30	TOWNSHEND	971	1438	23
VT ROUTE 30	TOWNSHEND	1439	2060	18,19,23
VT ROUTE 30	TOWNSHEND	2061	2288	19
VT ROUTE 30	TOWNSHEND	2289	3068	18,19
VT ROUTE 30	TOWNSHEND	3069	3652	18
VT ROUTE 30	TOWNSHEND	3653	3754	17,18
VT ROUTE 30	TOWNSHEND	3755	4212	17
VT ROUTE 30	TOWNSHEND	4213	5838	14,17
VT ROUTE 30	TOWNSHEND	5839	6010	14
VT ROUTE 30	TOWNSHEND	6011	6234	8,9,14
VT ROUTE 30	TOWNSHEND	6235	6298	9,10
VT ROUTE 30	TOWNSHEND	6299	6578	10
VT ROUTE 30	TOWNSHEND	6579	6786	9,10
VT ROUTE 30	TOWNSHEND	6787	7399	9

-- W --

	Community	Low	High	Pages
WEST HILL RD	TOWNSHEND	1	1451	17
WEST HILL RD	TOWNSHEND	1453	2125	17
WEST HILL RD	WARDSBORO	0	2124	17
WINDHAM HILL RD	JAMAICA	2655	2744	4
WINDHAM HILL RD	TOWNSHEND	1	1138	8,9,10
WINDHAM HILL RD	TOWNSHEND	1139	1917	4,8
WINDHAM HILL RD	TOWNSHEND	1918	2649	4
WINSLOW DR	TOWNSHEND	1	228	14
WINSLOW DR	TOWNSHEND	327	358	14
WINSLOW DR	TOWNSHEND	229	326	14
WISWALL HILL RD	TOWNSHEND	1	358	22
WISWALL HILL RD	TOWNSHEND	359	900	22,24
WORDEN LN	TOWNSHEND	1	556	9

Generated by GeoLynx® DMS

ESN 260
WESTMINSTER VSP
JAMAICA VOL FIRE-RESCUE
JAMAICA VOL FIRE-RESCUE

JAMAICA

ESN 351
WESTMINSTER VSP
WINDHAM FIRE-RESCUE
LONDONDERRY VOL RESCUE SQUAD

WINDHAM

Page 1

TOWNSHEND

ESN 510
WESTMINSTER VSP
TOWNSHEND FD
JAMAICA VOL FIRE-RESCUE

Page 2

2704

WINDHAM HILL RD

Page 4

Page 5

Page 1 Date: 4/23/2019 1 in = 223 feet

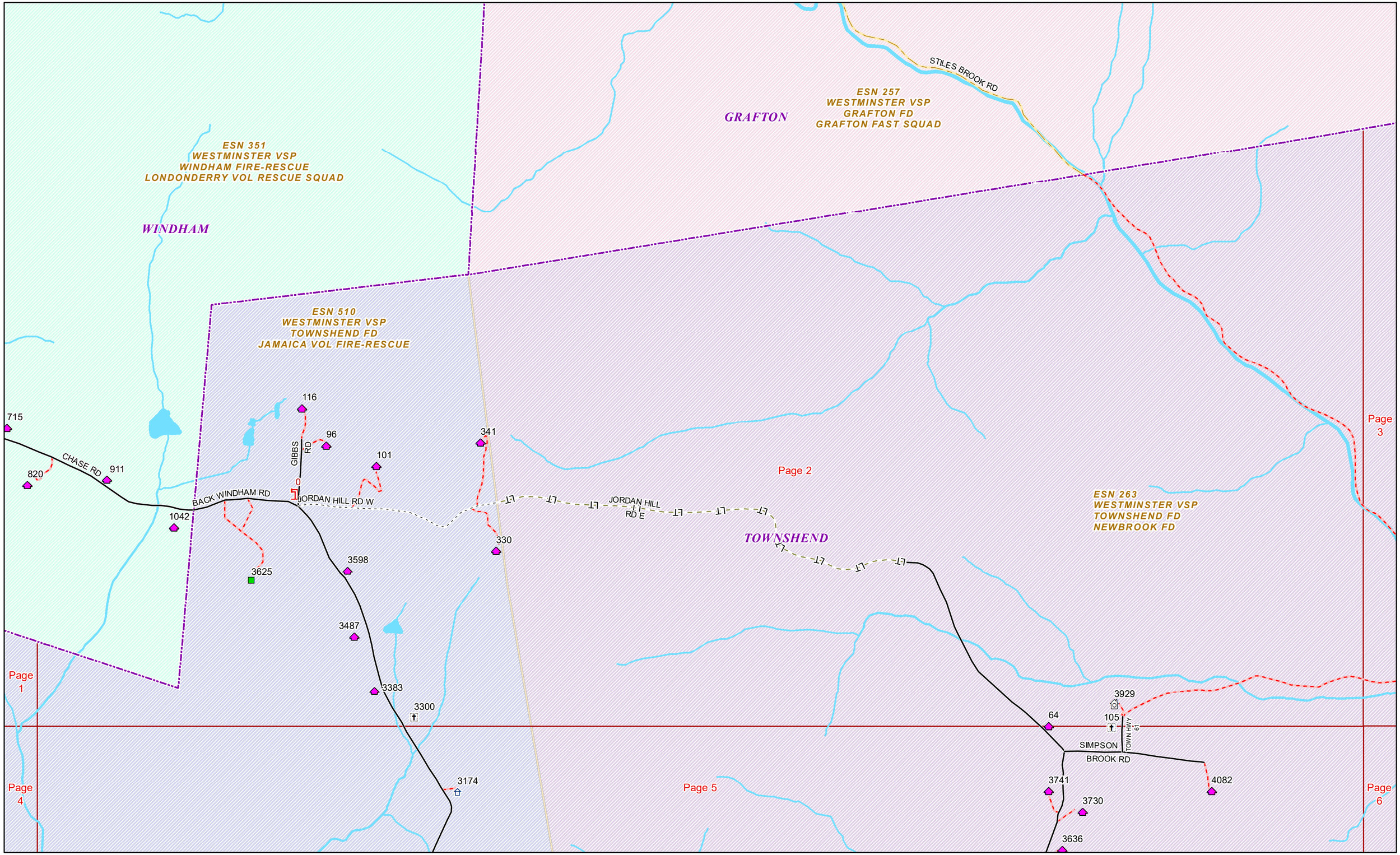

Date: 4/23/2019

1 in = 798 feet

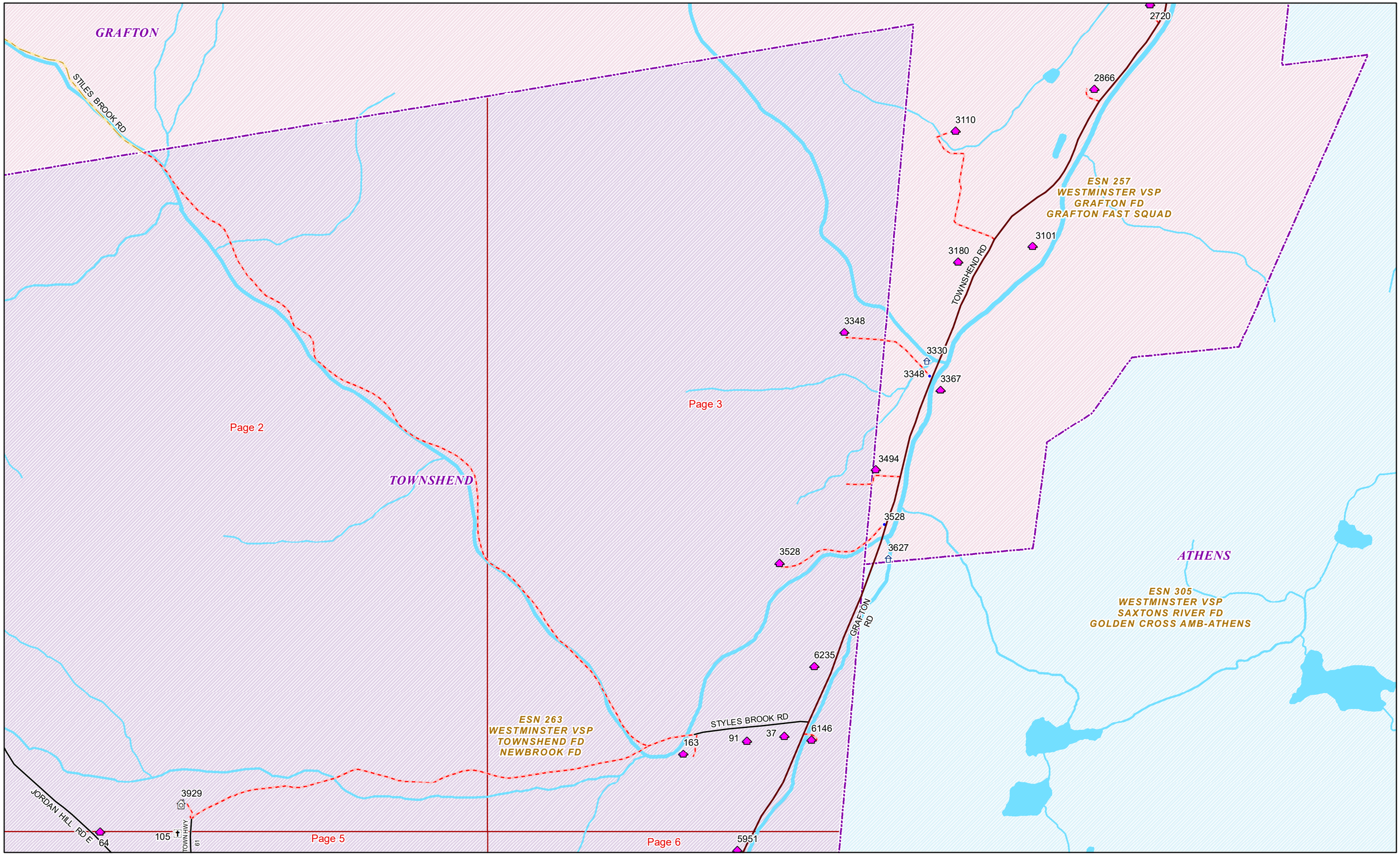

Page 3 Date: 4/23/2019 1 in = 648 feet

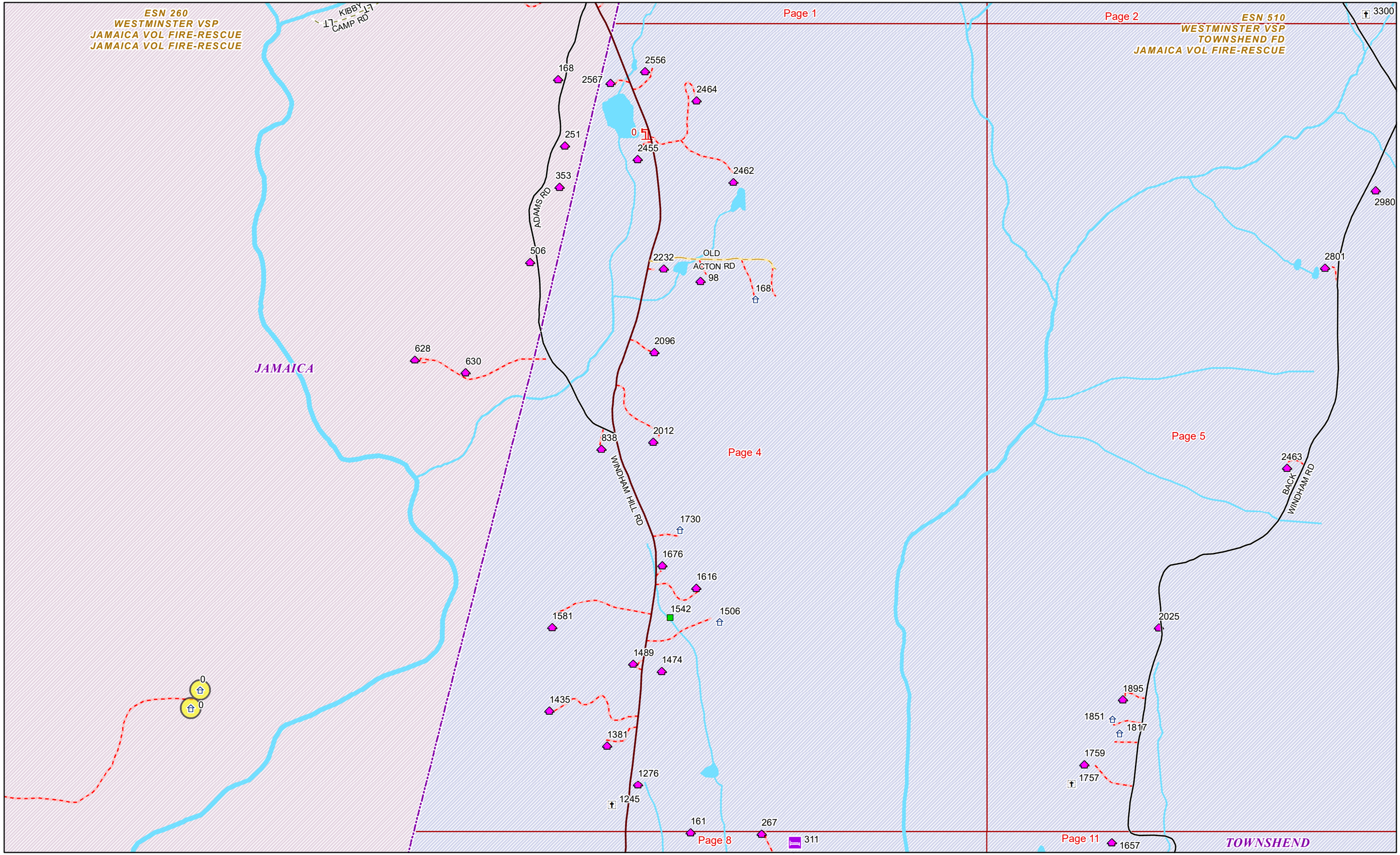

Page 4 Date: 4/23/2019 1 in = 793 feet

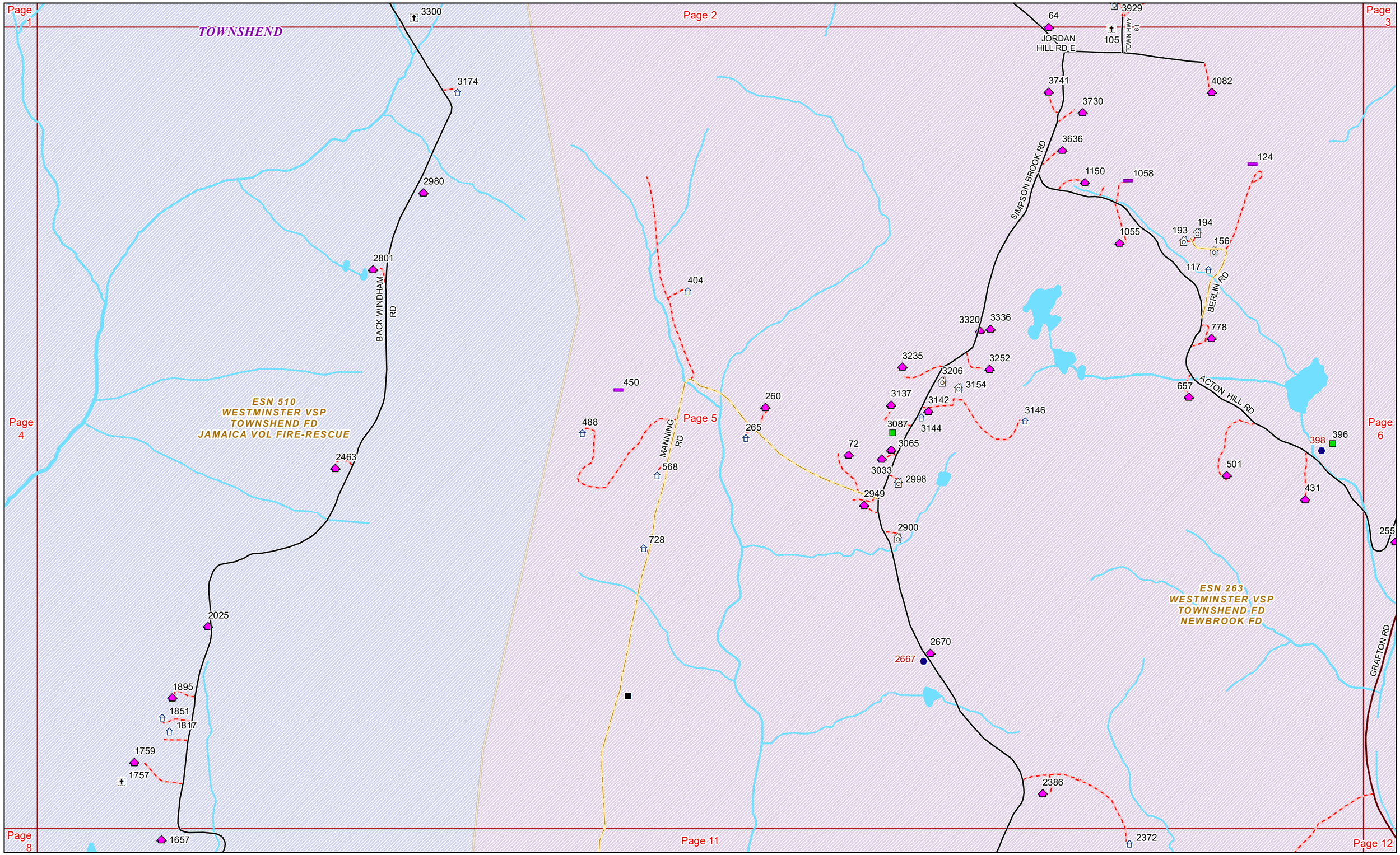

Page 5 Date: 4/23/2019 1 in = 798 feet

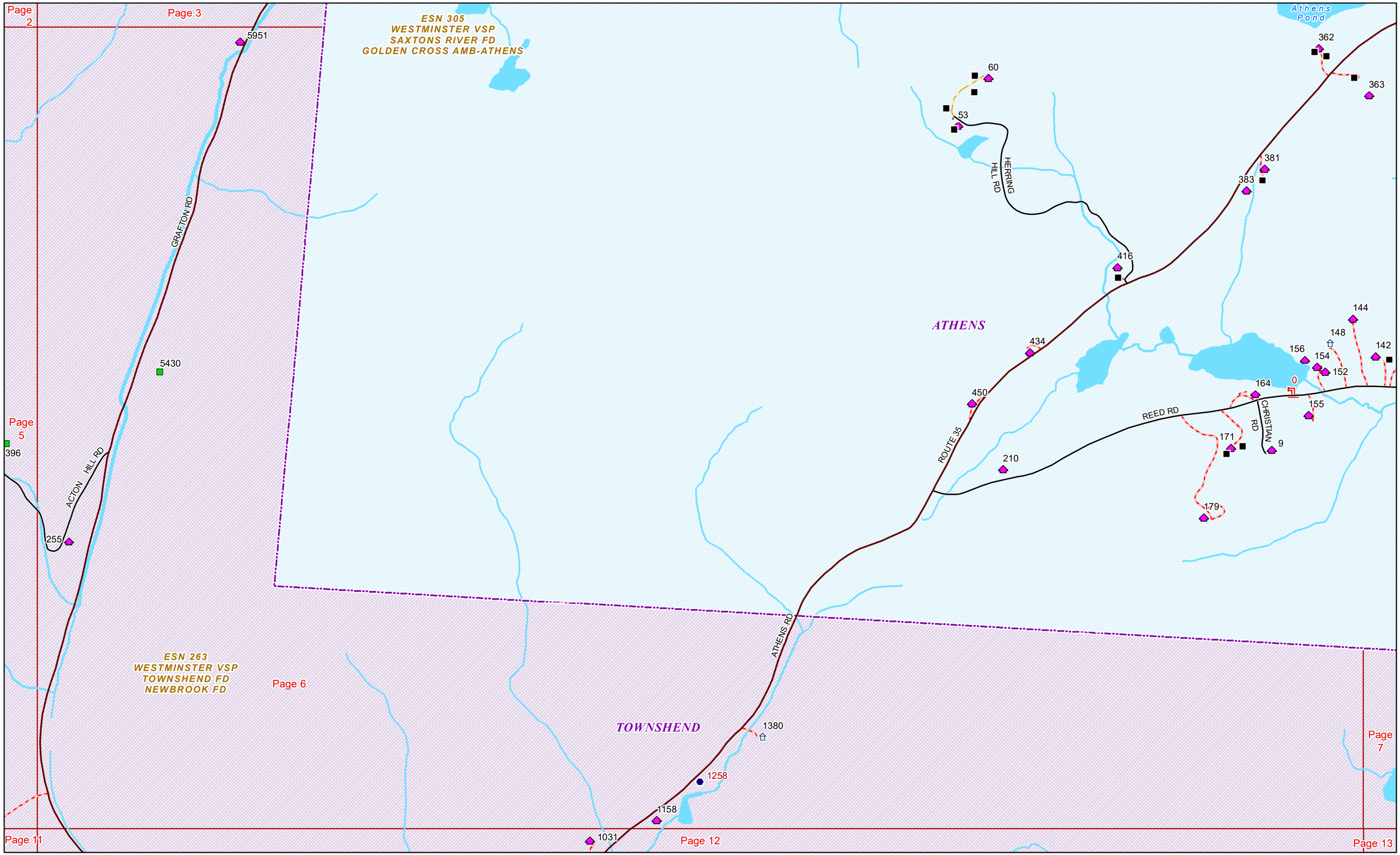

Date: 4/23/2019

1 in = 798 feet

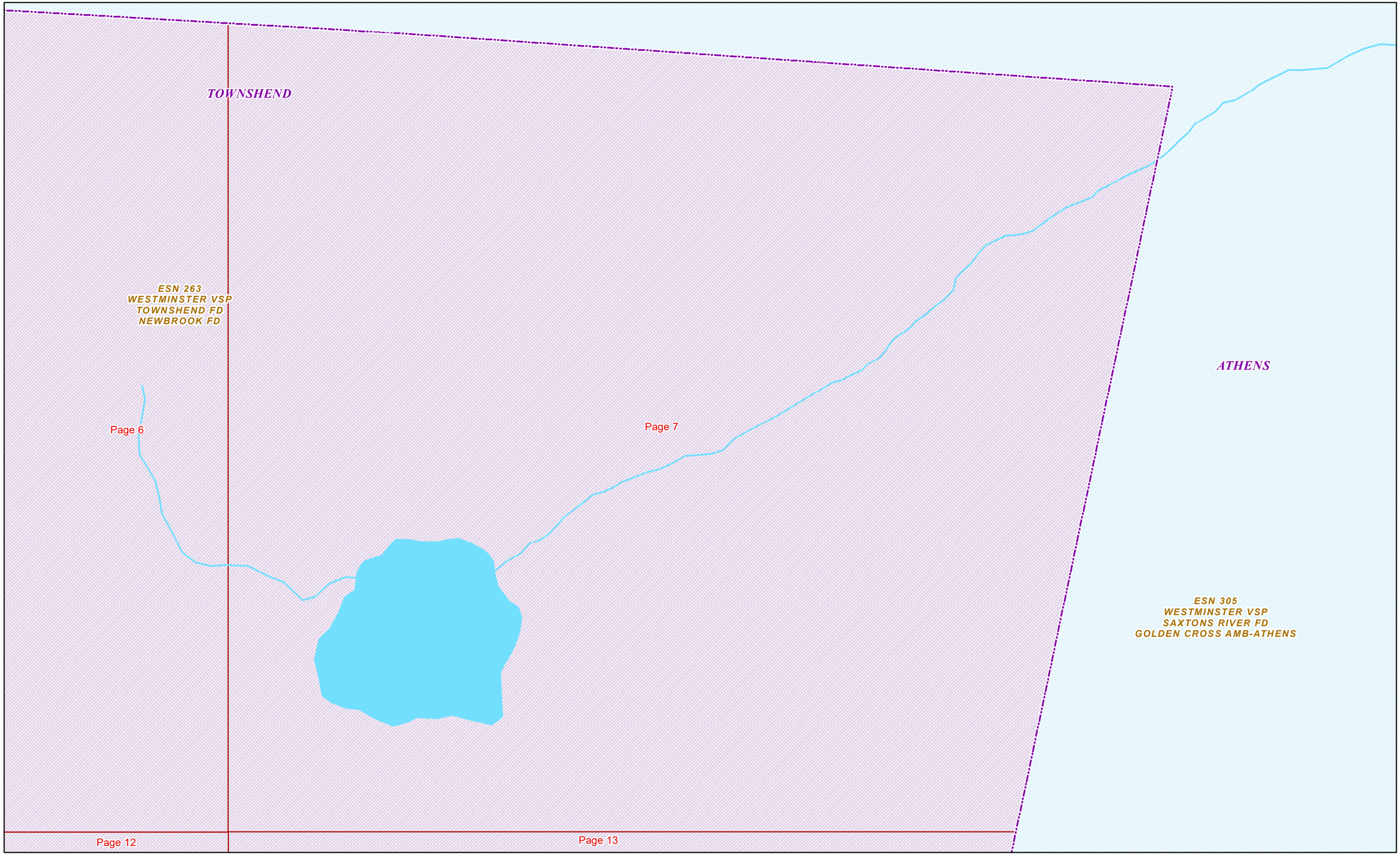

Date: 4/23/2019

1 in = 178 feet

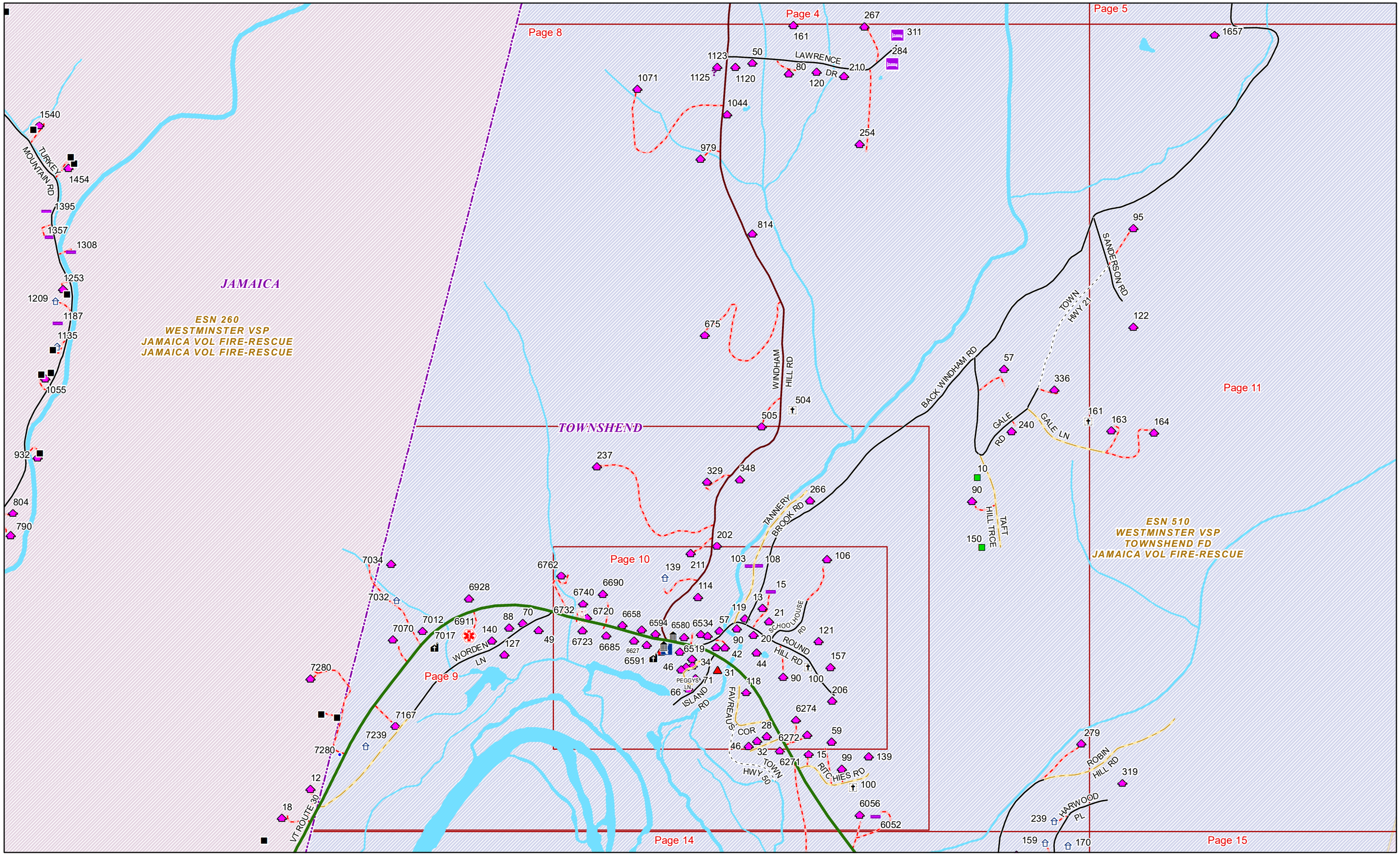

Page 8

Date: 4/23/2019

1 in = 793 feet

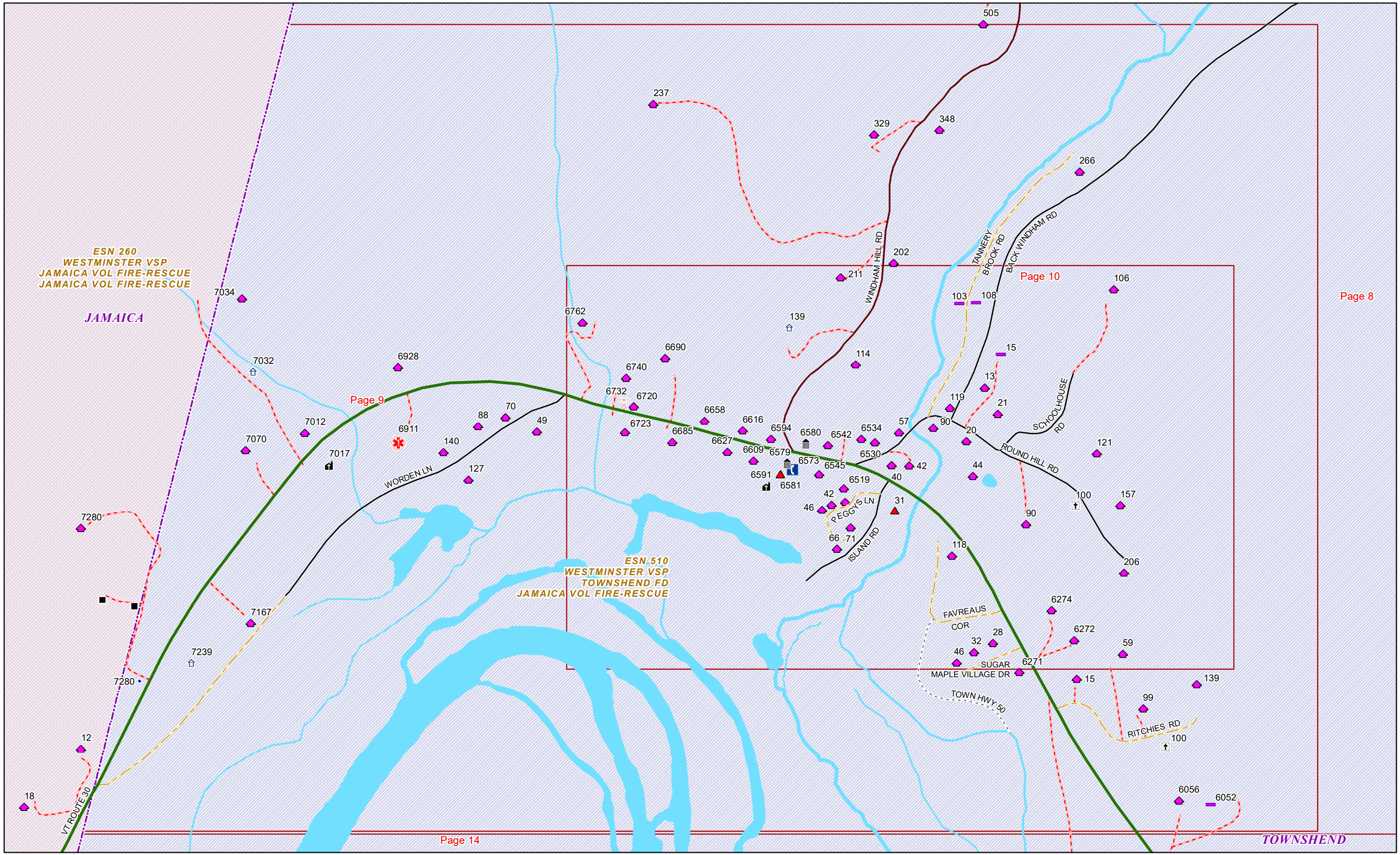

Page 9 Date: 4/23/2019 1 in = 397 feet

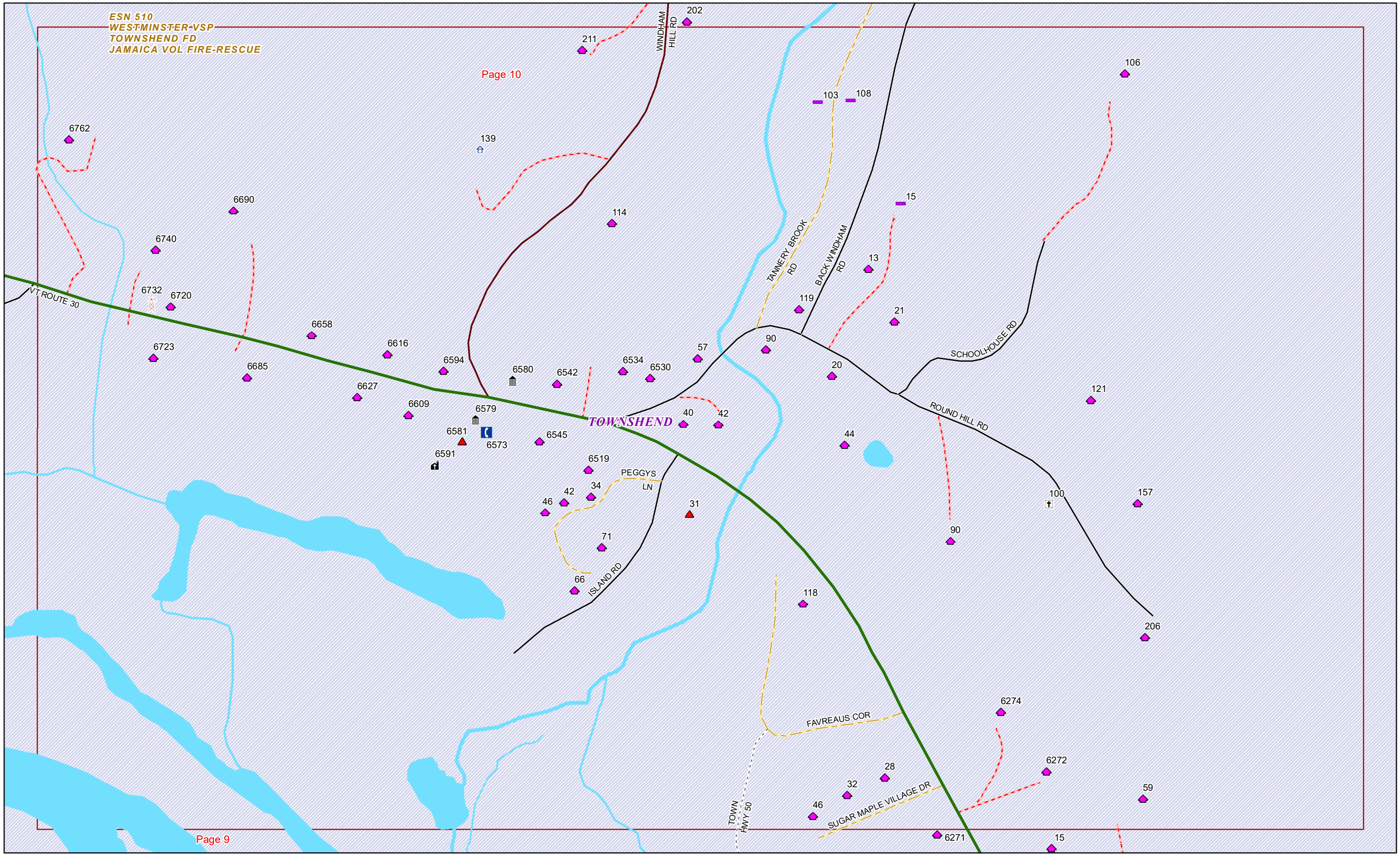

Date: 4/23/2019

1 in = 200 feet

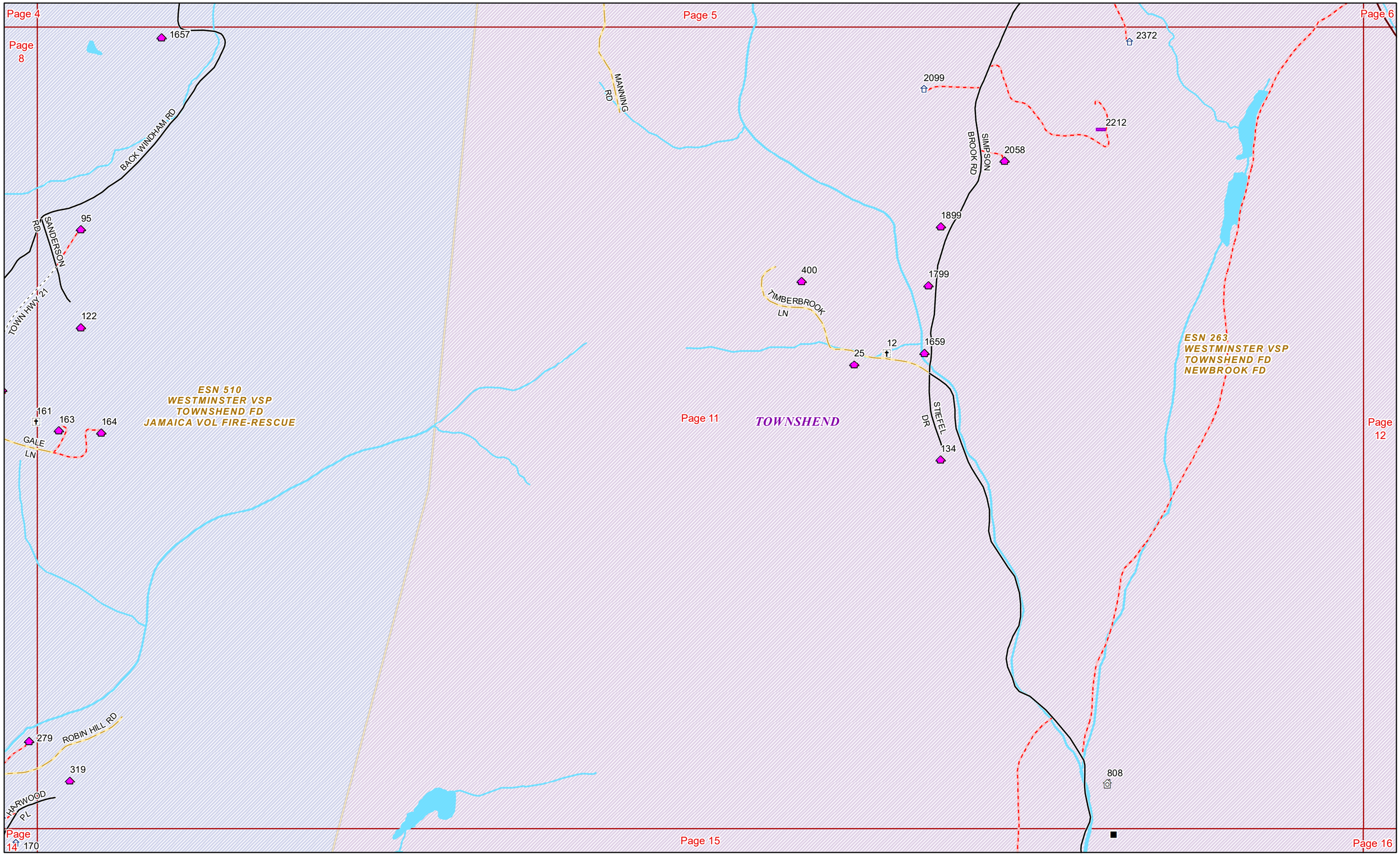

Date: 4/23/2019

1 in = 798 feet

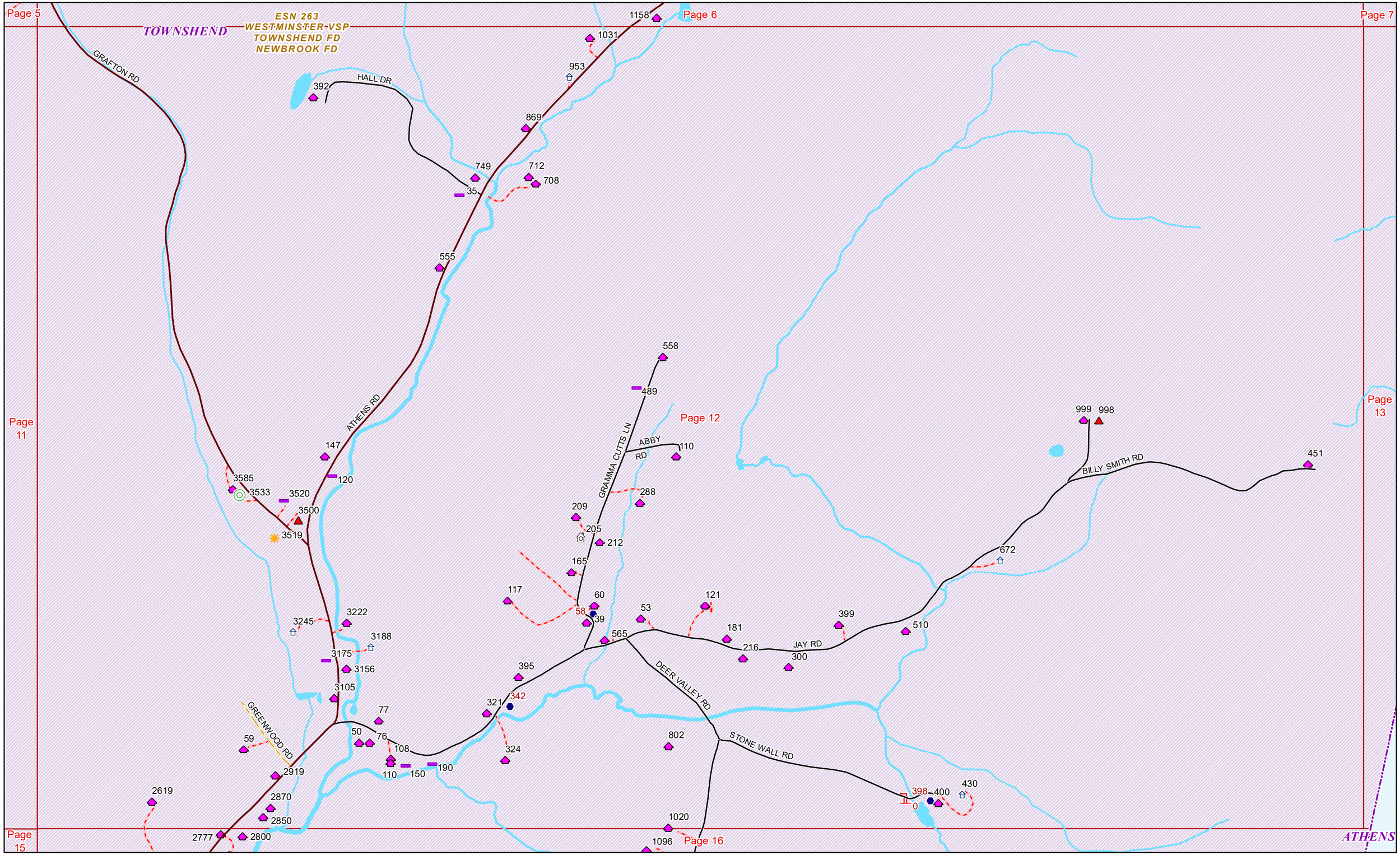

Page 12

Date: 4/23/2019

1 in = 798 feet

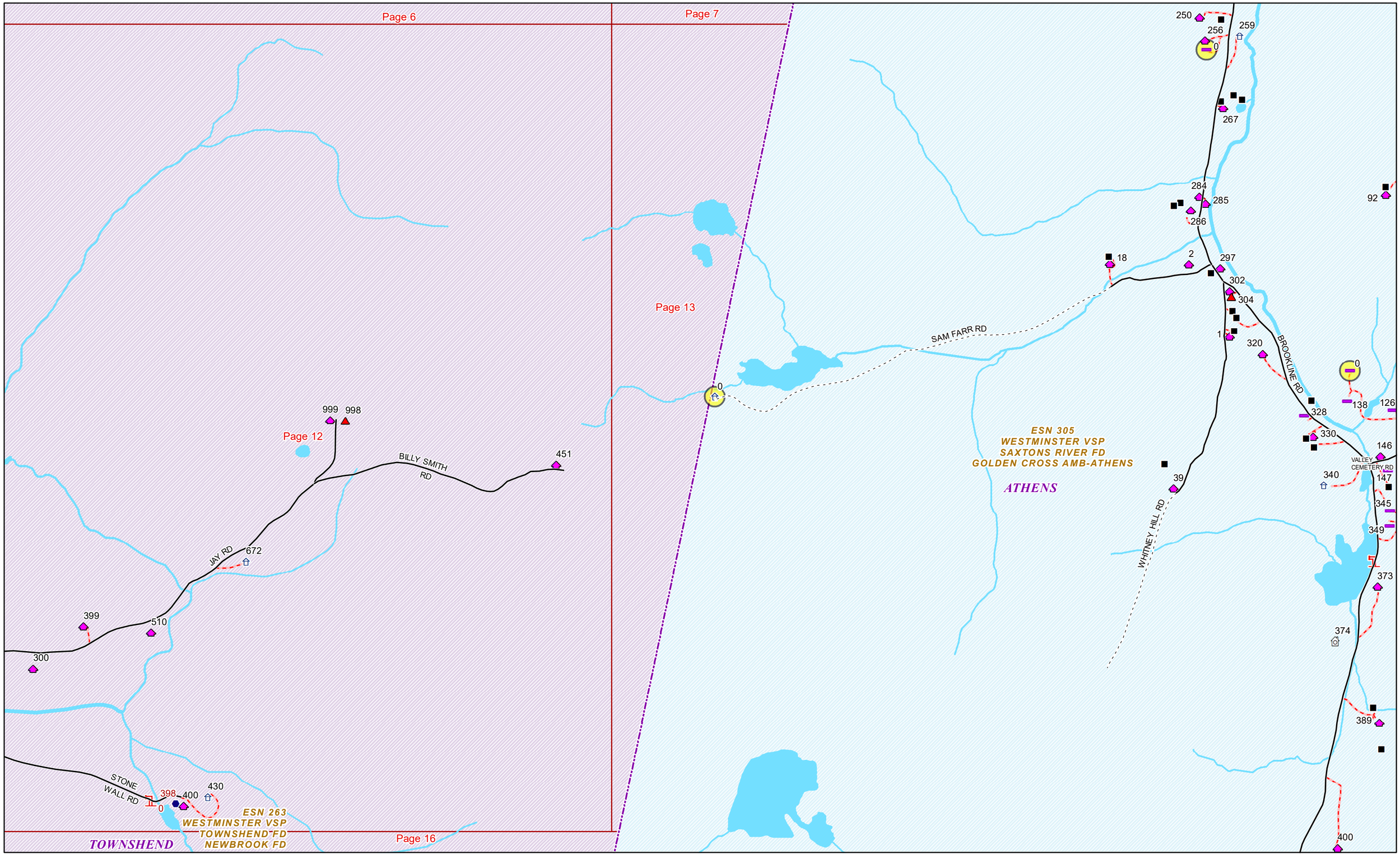

Page 13 Date: 4/23/2019 1 in = 793 feet

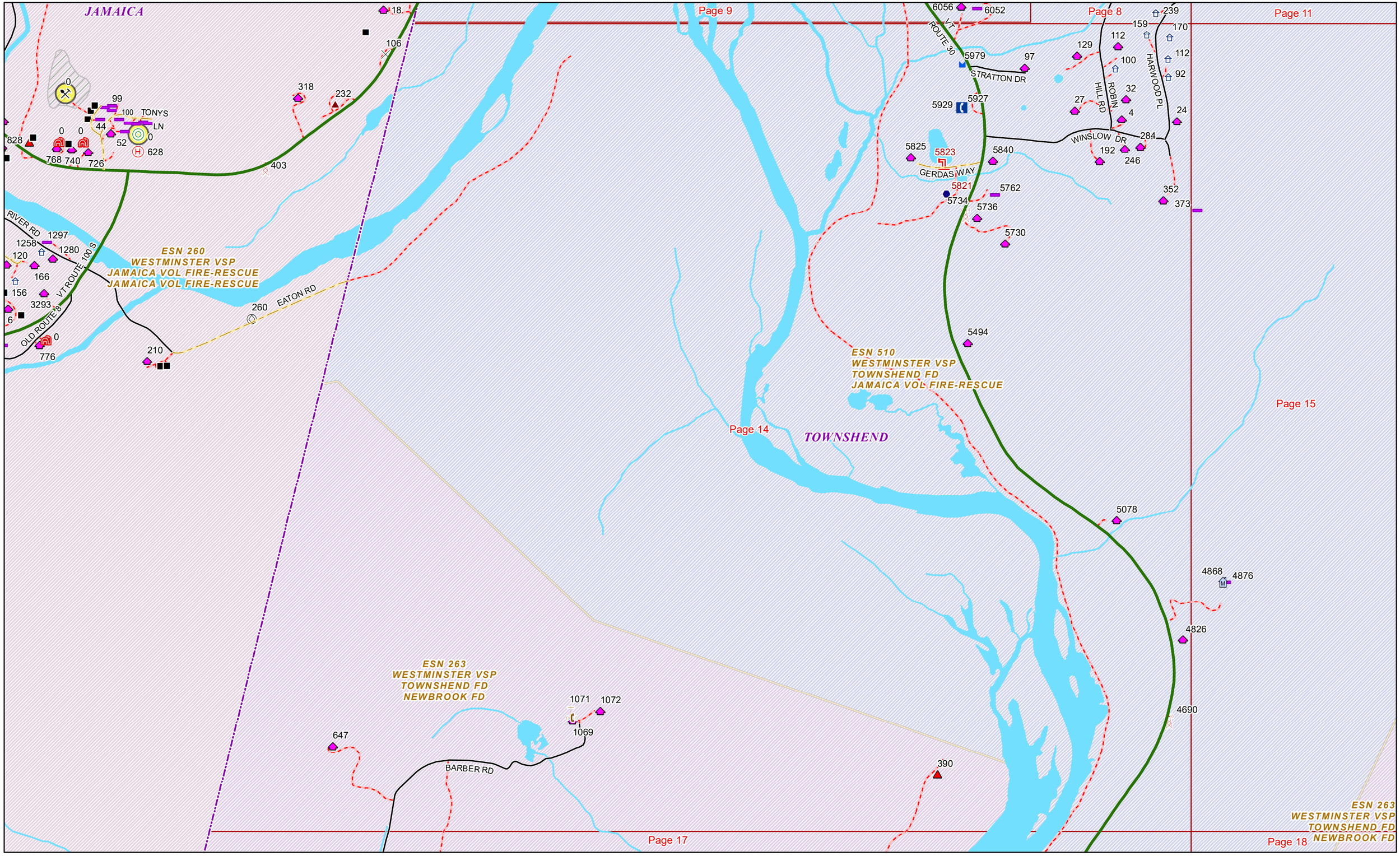

Date: 4/23/2019

1 in = 793 feet

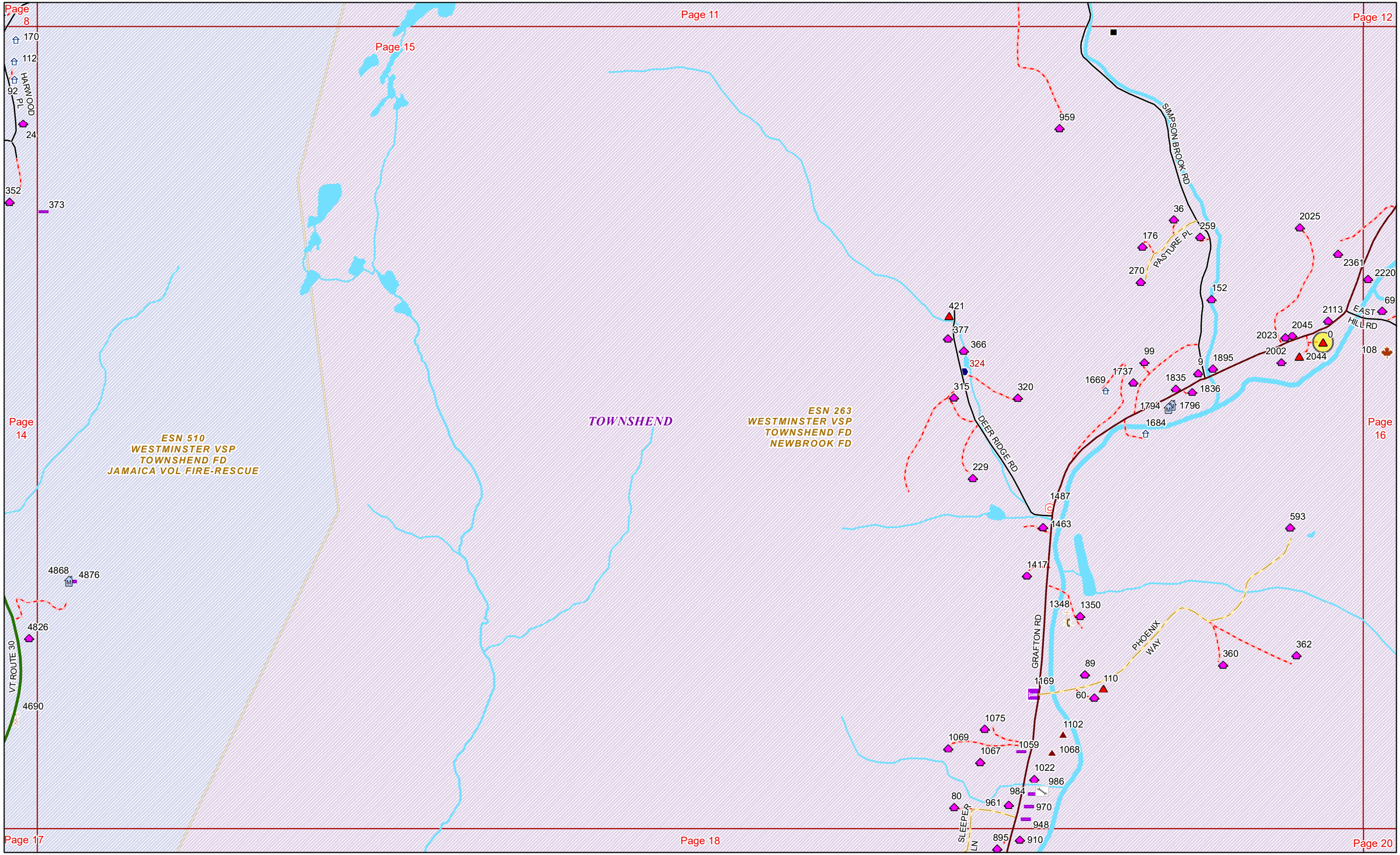

Page 15 Date: 4/23/2019 1 in = 798 feet

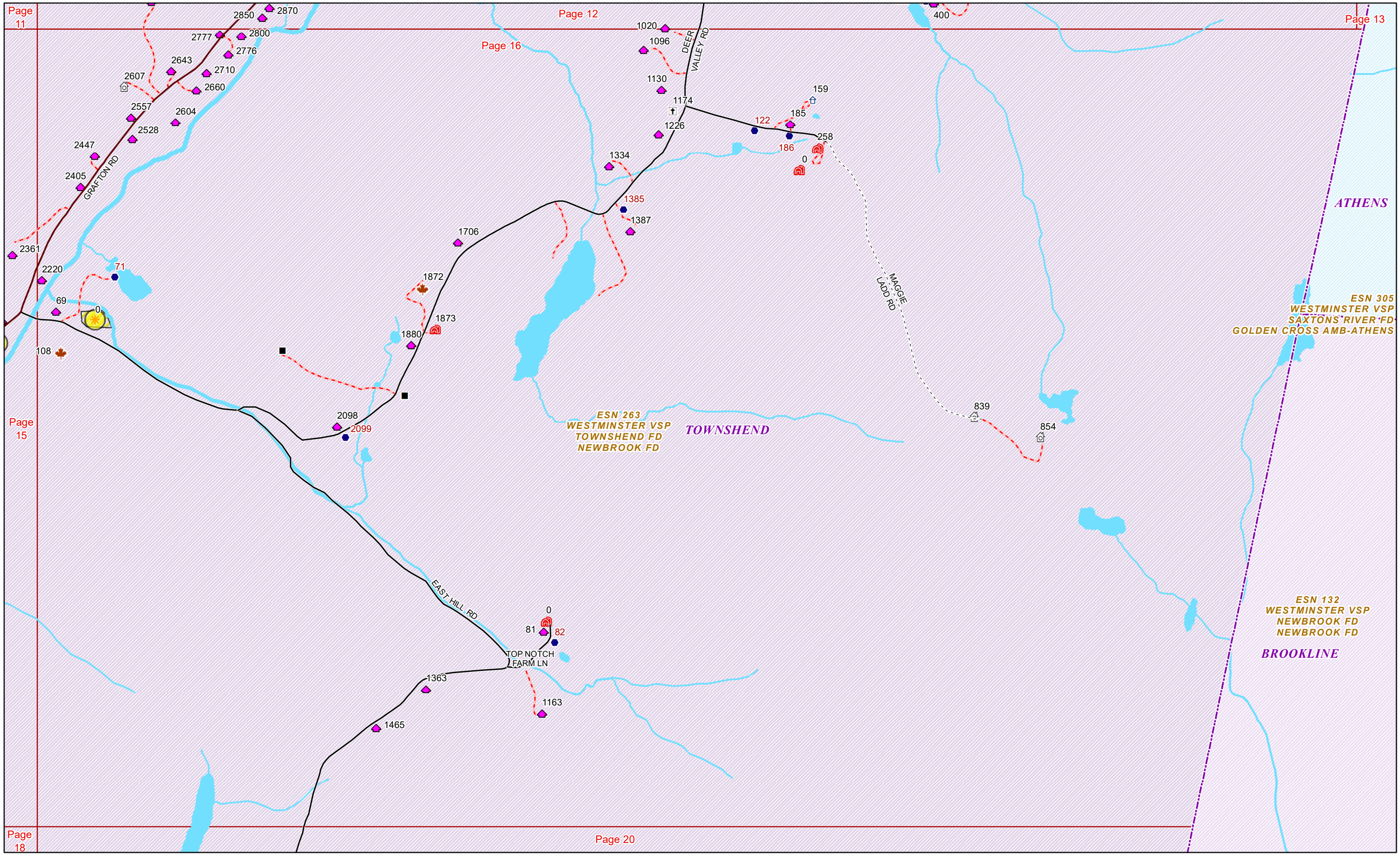

Page 16 Date: 4/23/2019 1 in = 803 feet

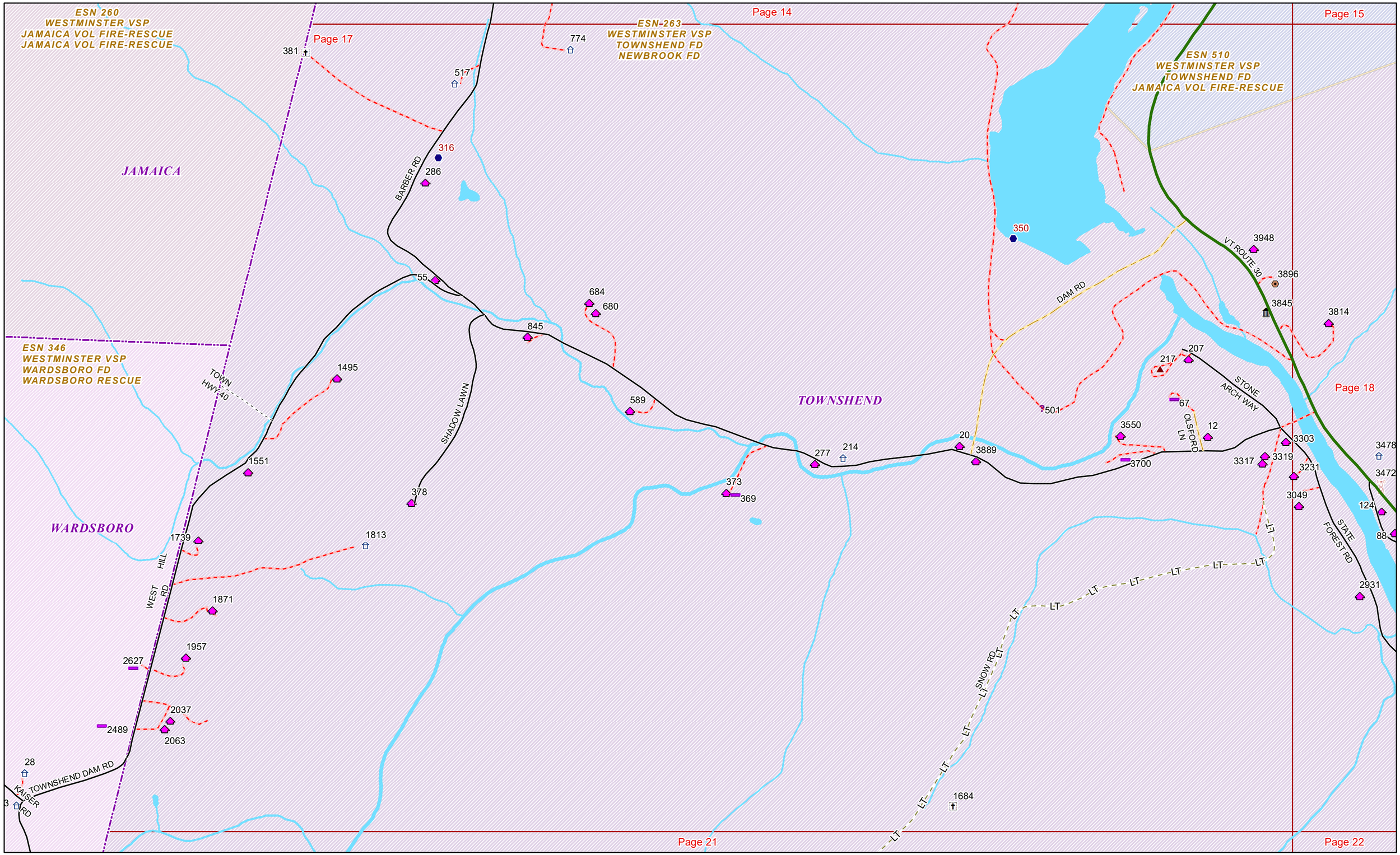

Page 17 Date: 4/23/2019 1 in = 793 feet

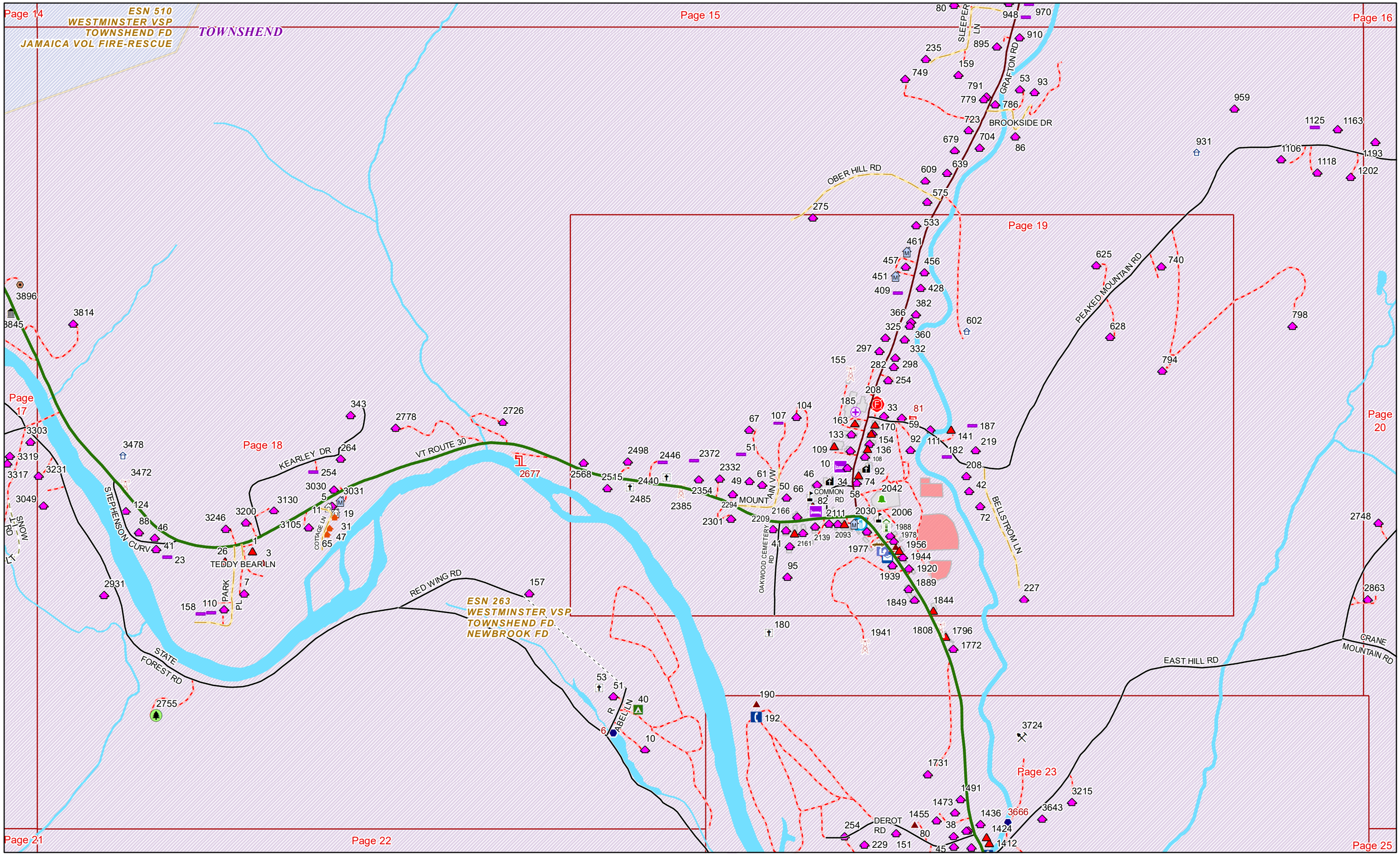

Date: 4/23/2019

1 in = 798 feet

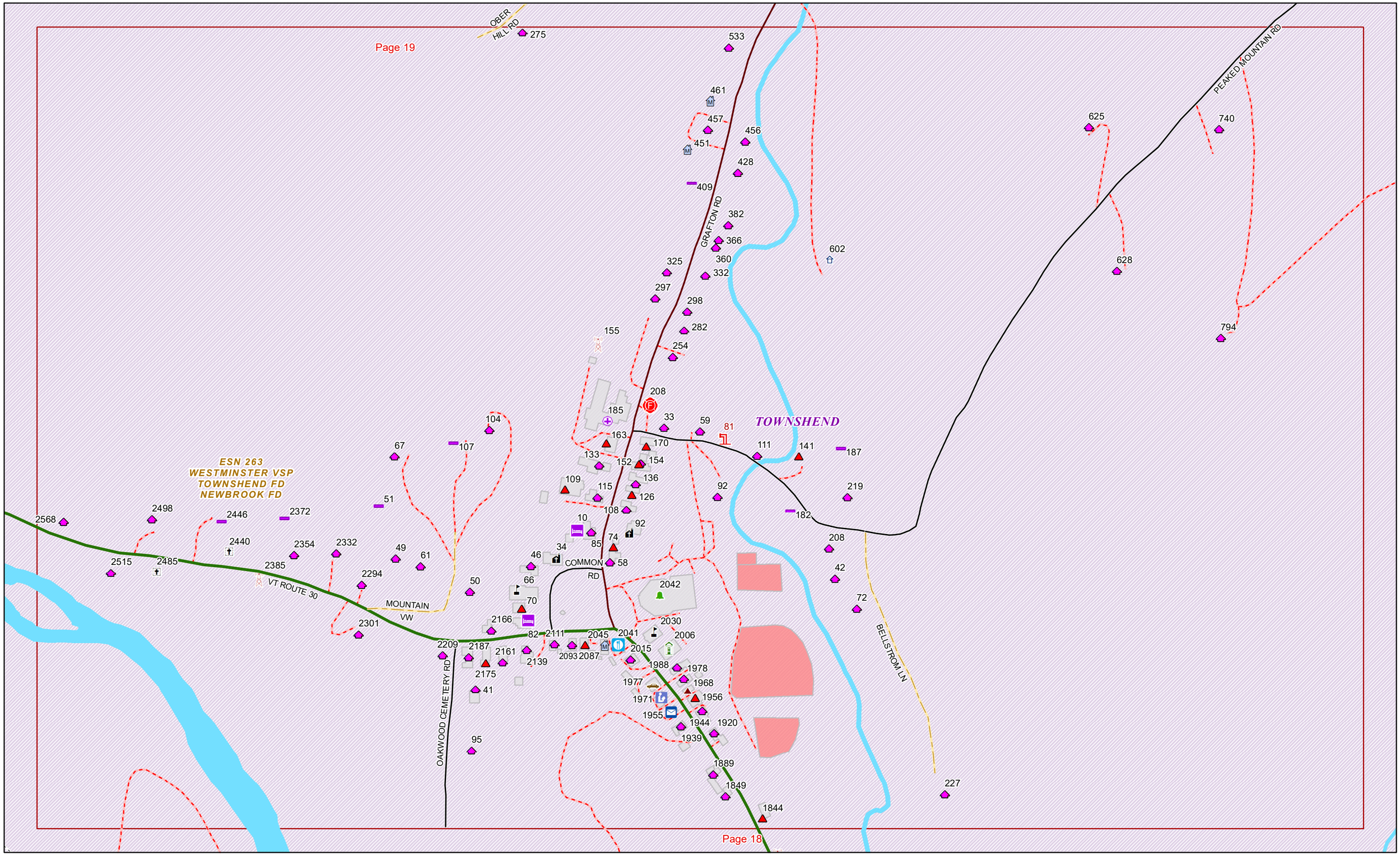

Date: 4/23/2019

1 in = 399 feet

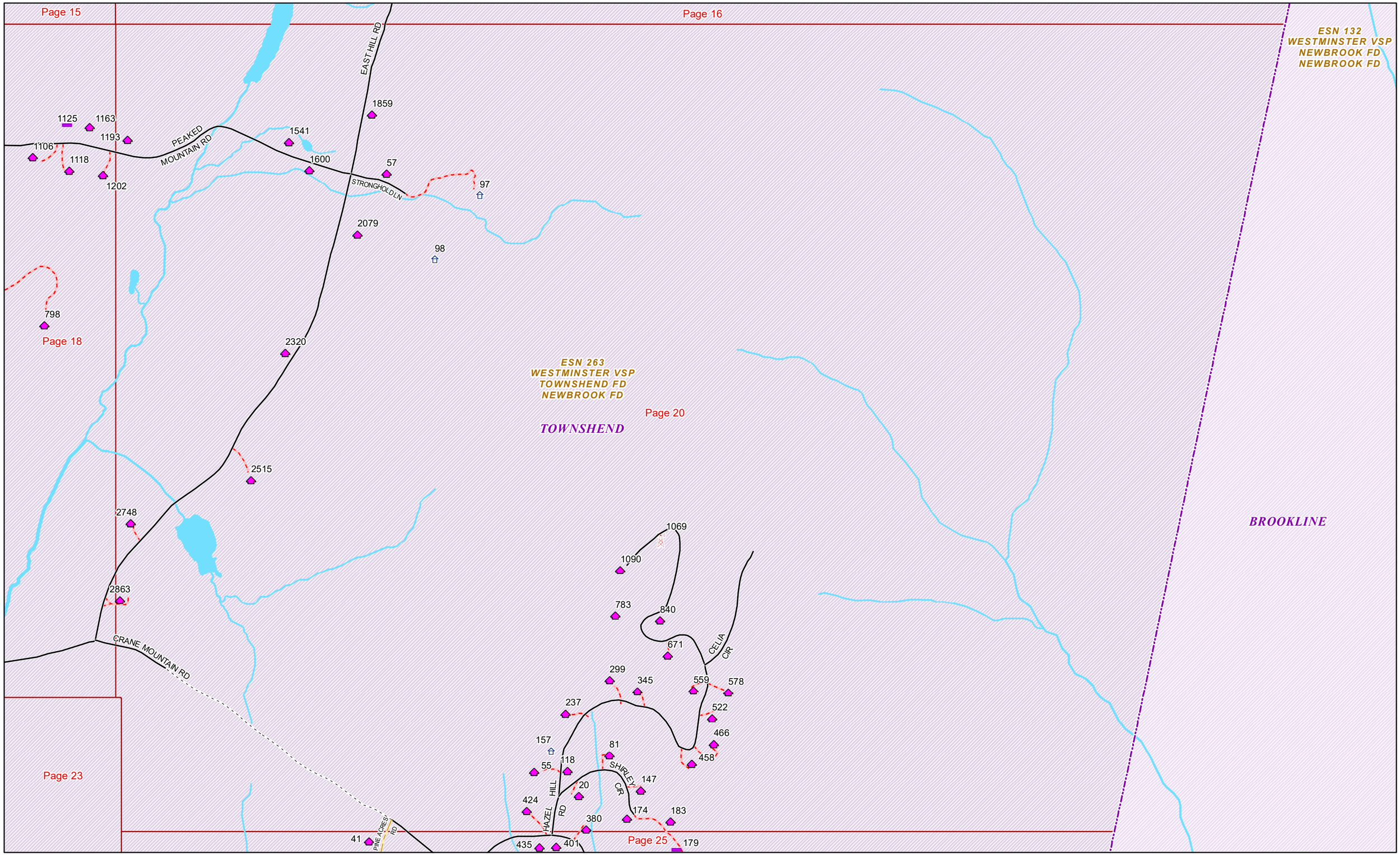

Page 20 Date: 4/23/2019 1 in = 793 feet

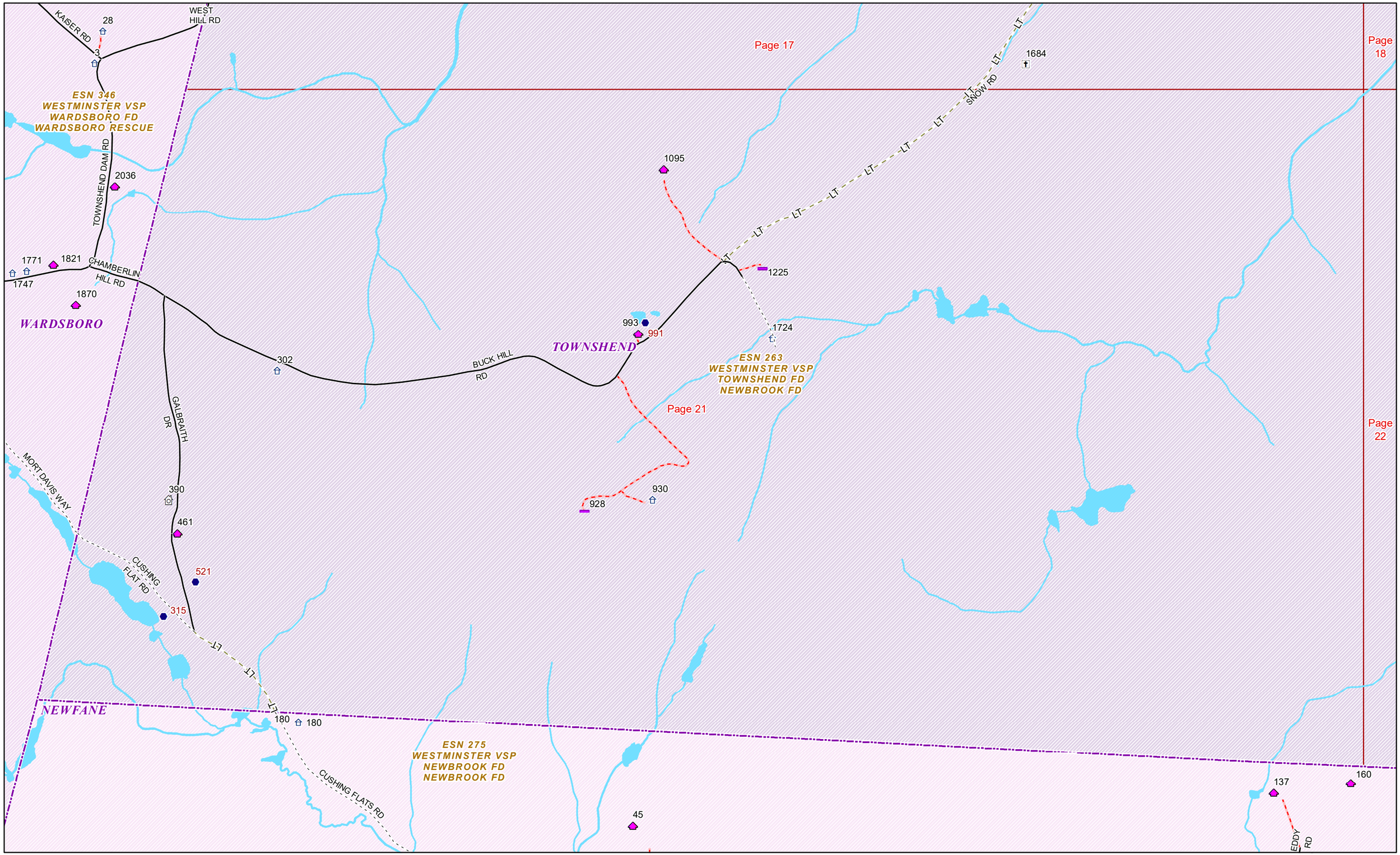

Date: 4/23/2019

1 in = 798 feet

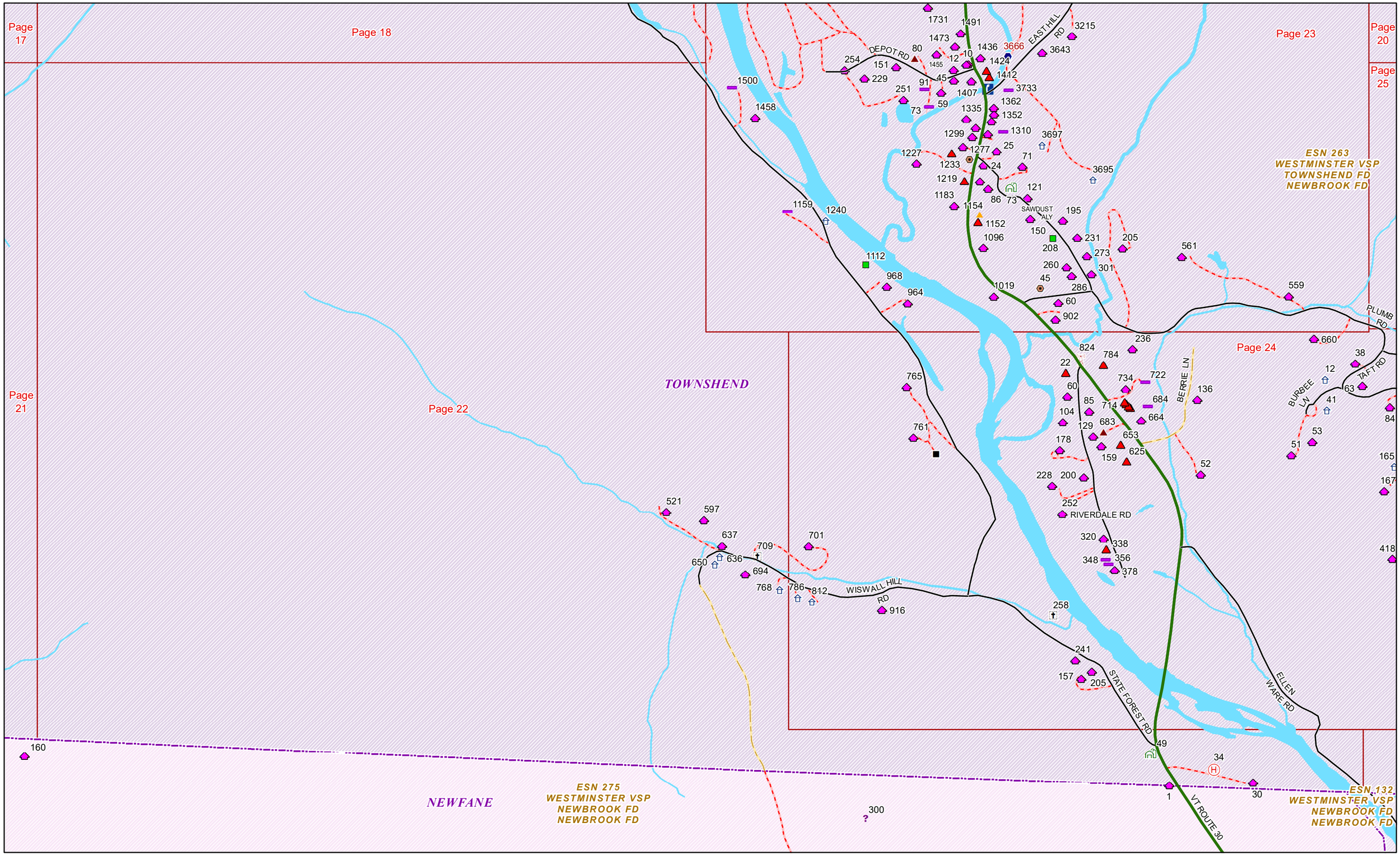

Date: 4/23/2019

1 in = 798 feet

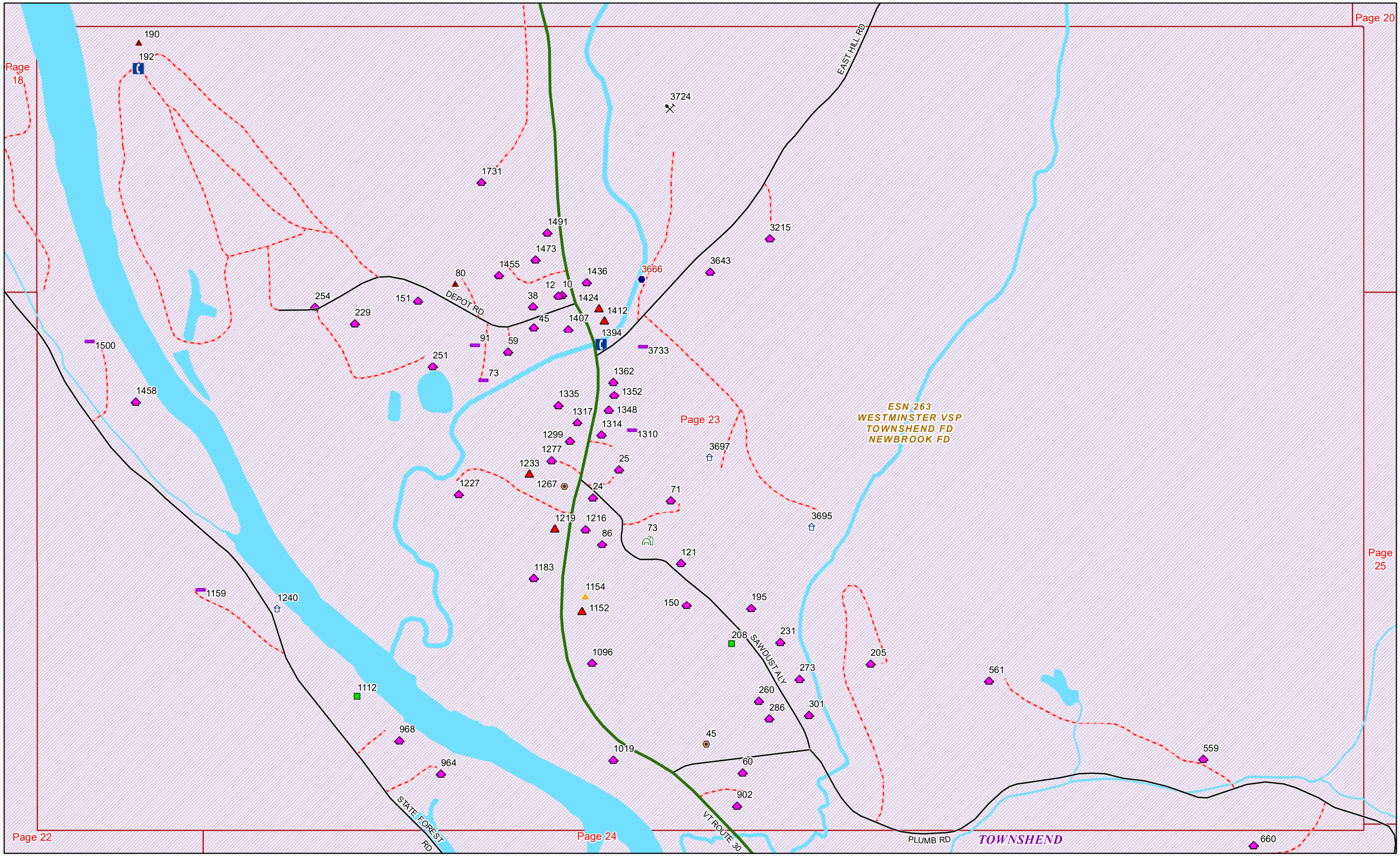

Page 23 Date: 4/23/2019 1 in = 399 feet

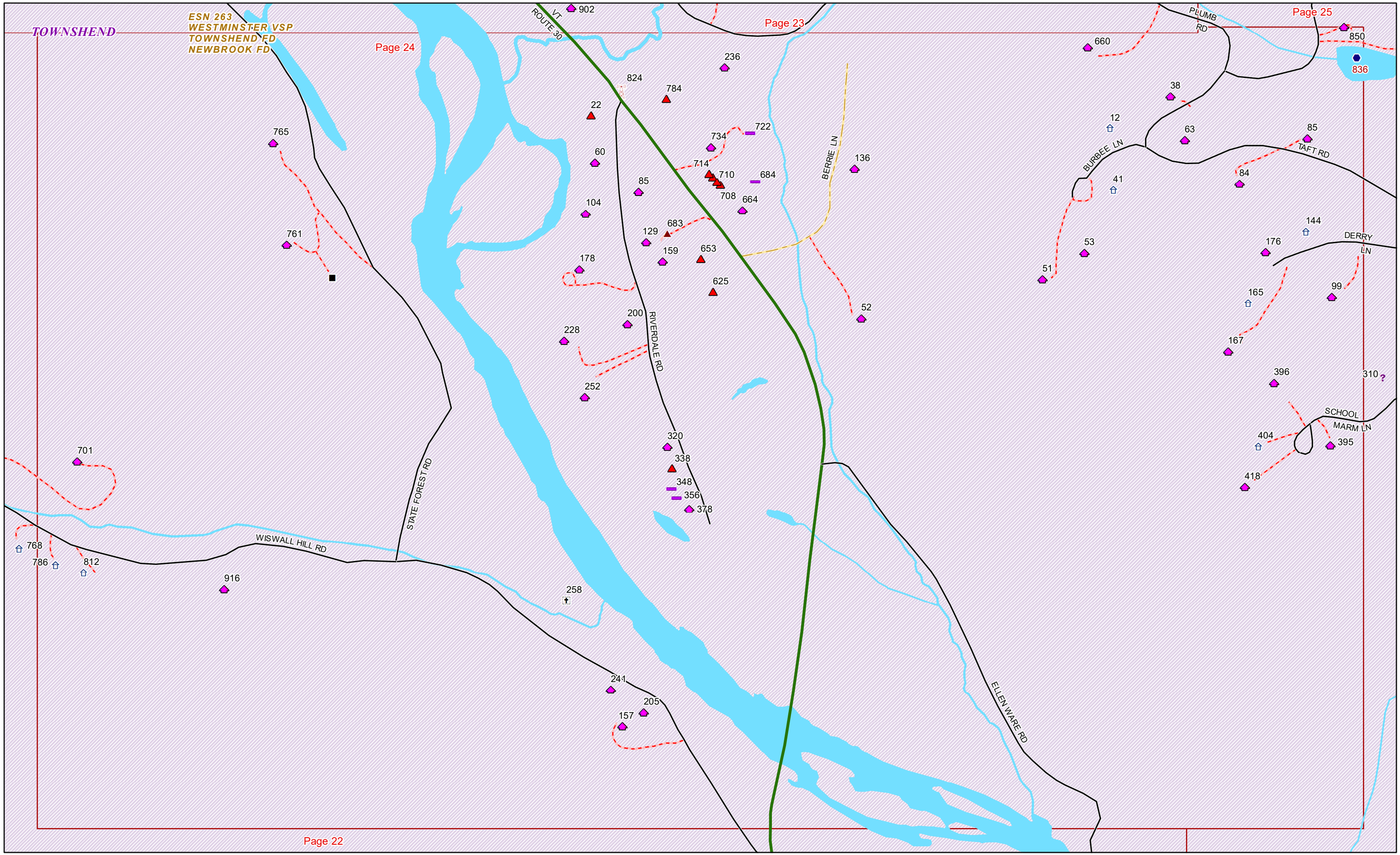

Page 24 Date: 4/23/2019 1 in = 399 feet

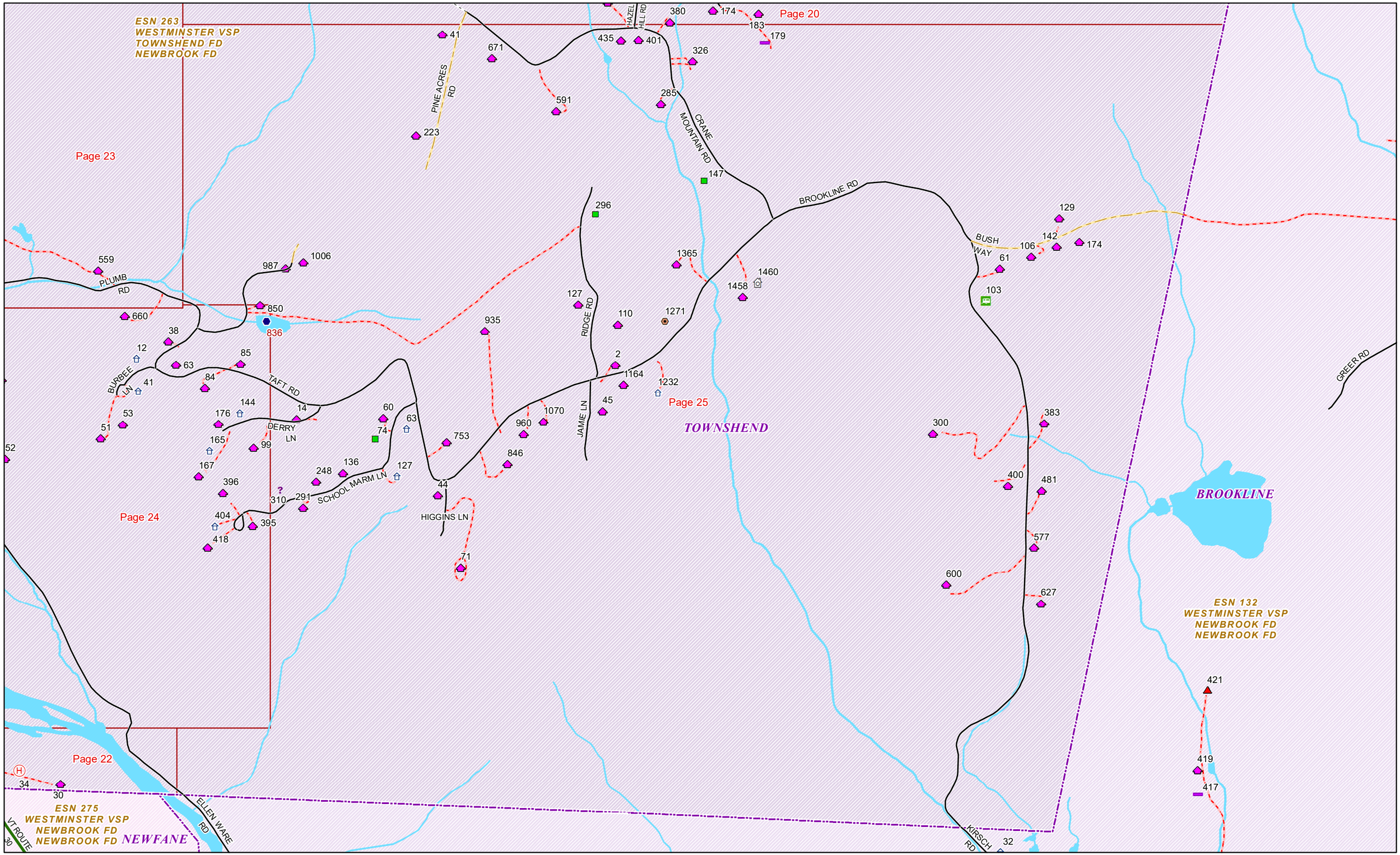

Page 25 Date: 4/23/2019 1 in = 756 feet