



VERMONT E9-1-1 MapBook

Albany

E9-1-1 MapBook with GIS Data

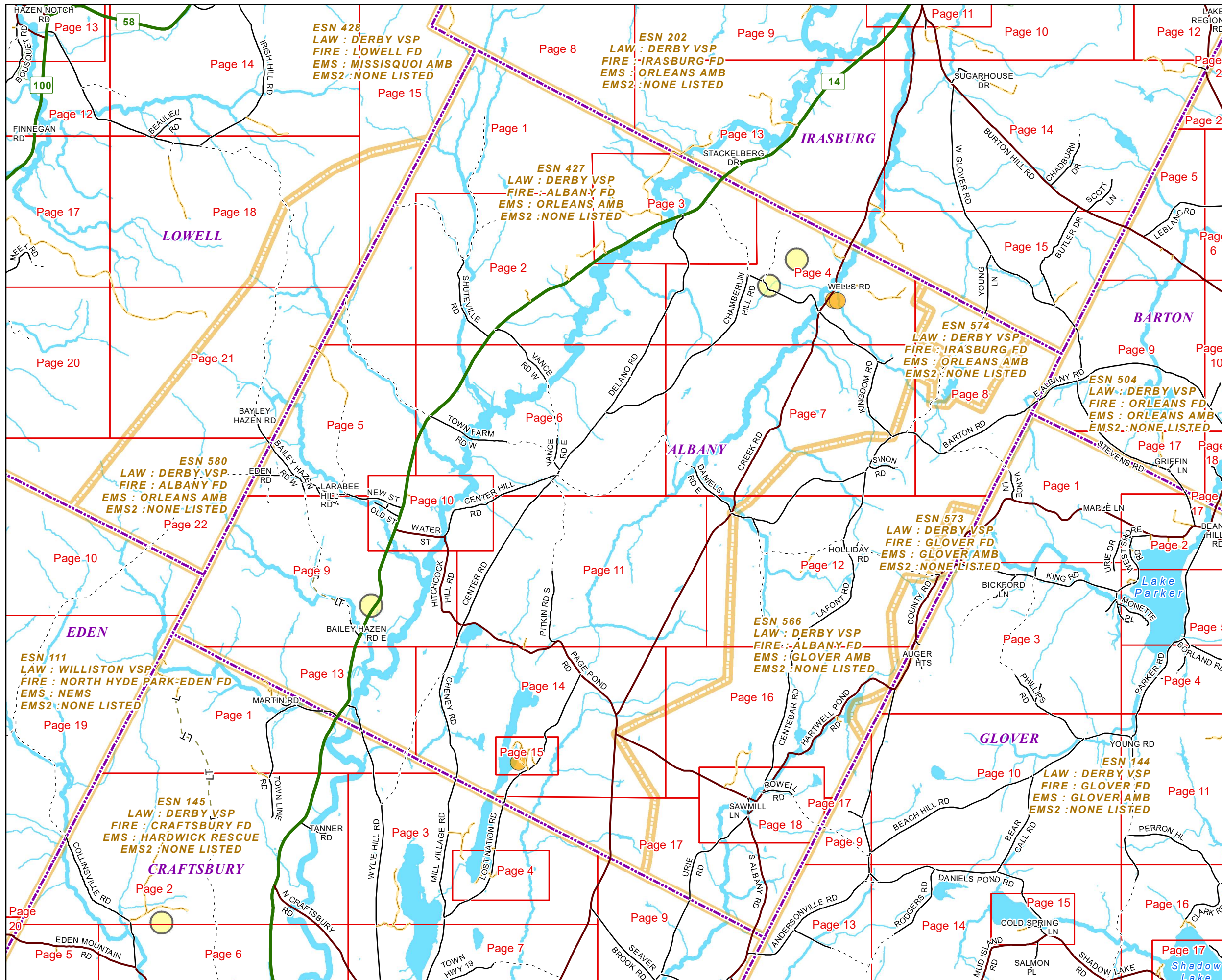
Use constraints: The 9-1-1 related data layers (Esites, Landmarks, Roads, Driveways, Footprints, Atlas Sheets, ESZ, etc.) were developed and designed for Enhanced 9-1-1 purposes only. The user should understand that the nature of the Enhanced 9-1-1 data layers means they are never complete. **Each municipal government is responsible for maintenance of the E9-1-1 database.** Other data (non-E9-1-1 related) used in the Vermont E9-1-1 MapBook is acquired from the Vermont Center for Geographic Information (VCGI) (vcgi.vermont.gov) and local Regional Planning Commissions.

Disclaimer:

This Vermont E9-1-1 MapBook and GIS data is for general reference only. Data layers that appear on the map may or may not be accurate, current or otherwise reliable. The E9-1-1 Board and the State of Vermont make no representations of any kind, including but not limited to the warranties of merchantability or fitness for a particular use, not are any such warranties to be implied with respect to the GIS data and MapBook.

For Questions/Updates:
 Contact VT Enhanced 9-1-1 Board:
 Phone: 802-828-4911
 Email: e911.info@vermont.gov
 Website: e911.vermont.gov



























1/25/2023



























































Legend





























ESITES




























SITETYPE

-  **COMMERCIAL
-  **CULTURAL
-  **EDUCATIONAL
-  **GOVERNMENT
-  **INDUSTRIAL
-  **OTHER COMMERCIAL
-  **PUBLIC GATHERING
-  **UTILITY
-  ABANDONED
-  ACCESS POINT
-  ACCESSORY BARN
-  ACCESSORY BUILDING
-  AIR SUPPORT / MAINTENANCE FACILITY
-  AIR TRAFFIC CONTROL CENTER / COMMAND CENTER
-  AIRPORT TERMINAL
-  AMBULANCE SERVICE
-  AUDITORIUM / CONCERT HALL / THEATER / OPERA HOUSE
-  BANK
-  BOAT RAMP / DOCK
-  BORDER CROSSING
-  BORDER PATROL
-  BREWERY
-  BUS STATION / DISPATCH FACILITY
-  CAMP
-  CAMPGROUND
-  CEMETERY

-  CITY / TOWN HALL
-  COAST GUARD
-  COLLEGE / UNIVERSITY
-  COMMERCIAL CONSTRUCTION SERVICE
-  COMMERCIAL FARM
-  COMMERCIAL GARAGE
-  COMMERCIAL W/RESIDENCE
-  COMMUNICATION BOX
-  COMMUNICATION TOWER
-  COMMUNITY / RECREATION FACILITY
-  CONDOMINIUM
-  COURT HOUSE
-  CUSTOMS SERVICE
-  DAY CARE FACILITY
-  DEVELOPMENT SITE
-  EBS TOWER
-  EMERGENCY PHONE / CALLBOX
-  FAIR / EXHIBITION/ RODEO GROUNDS
-  FERRY TERMINAL / DISPATCH FACILITY
-  FIRE STATION
-  FISH FARM / HATCHERY
-  FITNESS FACILITY
-  FOOD DISTRIBUTION CENTER
-  GAS STATION
-  GATED W/BUILDING
-  GATED W/O BUILDING
-  GOLF COURSE
-  GRAVEL PIT / QUARRY / MINE




















-  GREENHOUSE / NURSERY
-  GROCERY STORE
-  HARBOR / MARINA
-  HAZARDOUS MATERIALS FACILITY
-  HAZARDOUS STORAGE FACILITY
-  HEALTH CLINIC
-  HELIPAD / HELIPORT / HELISPOT
-  HISTORIC SITE / POINT OF INTEREST
-  HOSPITAL / MEDICAL CENTER
-  HOUSE OF WORSHIP
-  HYDROELECTRIC FACILITY
-  ICE ARENA
-  INSTITUTIONAL RESIDENCE / DORM / BARRACKS
-  LANDFILL
-  LAW ENFORCEMENT
-  LIBRARY
-  LODGING B&B / HOTEL / MOTEL / INN
-  LOOKOUT TOWER
-  LUMBER MILL / SAW MILL
-  MANUFACTURING FACILITY
-  MOBILE HOME
-  MORGUE
-  MULTI-FAMILY DWELLING
-  MUSEUM
-  NATIONAL GUARD /
-  NUCLEAR FACILITY
-  NURSING HOME / LONG TERM CARE
-  OFFICE BUILDING

-  OIL / GAS FACILITY
-  OTHER
-  OTHER RESIDENTIAL
-  OUTPATIENT CLINIC
-  PARK AND RIDE / COMMUTER
-  PHARMACY
-  PICNIC AREA
-  POST OFFICE
-  PRISON / CORRECTIONAL FACILITY
-  PRIVATE AND EXPRESS SHIPPING FACILITY
-  PSAP
-  PUBLIC BEACH
-  PUBLIC TELEPHONE
-  PUBLIC WATER SUPPLY INTAKE
-  PUBLIC WATER SUPPLY WELL
-  PUMP STATION
-  RACE TRACK / DRAGSTRIP
-  RAILROAD STATION
-  RESIDENTIAL FARM
-  REST STOP / ROADSIDE PARK
-  RESTAURANT
-  RETAIL FACILITY
-  RV HOOKUP
-  SCHOOL K / 12
-  SEASONAL HOME
-  SHOOTING RANGE
-  SINGLE FAMILY DWELLING
-  SKI AREA / ALPINE





-  SOLAR FACILITY
-  SPORTS ARENA /
-  STATE CAPITOL
-  STATE GARAGE
-  STATE GOVERNMENT FACILITY
-  STATE PARK
-  STORAGE UNITS
-  SUBSTATION
-  SUGARHOUSE
-  TEMPORARY STRUCTURE
-  TOWN GARAGE
-  TOWN OFFICE
-  TRAILHEAD
-  TRANSFER STATION
-  UNKNOWN
-  US FOREST FACILITY
-  US GOVERNMENT FACILITY
-  UTILITY POLE W/PHONE
-  VETERINARY HOSPITAL / CLINIC
-  VISITOR / INFORMATION CENTER
-  WAREHOUSE
-  WASTE / BIOMASS FACILITY
-  WASTEWATER TREATMENT PLANT
-  WATER TANK
-  WATER TOWER
-  WIND FACILITY / WIND TOWER
-  YOUTH CAMP

Legend

Roads

-  Interstate Highway
-  US Highway
-  State Highway
-  Town Highway Class 1
-  Town Highway Class 2
-  Town Highway Class 3
-  Town Highway Class 4
-  Private
-  Driveway
-  Discontinued Road
-  Legal Trail
-  Ferry
-  Military - no public access
-  National Forest Highway
-  State Forest Highway
-  Proposed
-  Rivers
-  Driveways
-  Railroad

Hydrants

-  Drafting Site
-  Dry Hydrant
-  Municipal Hydrant
-  Pressurized Hydrant

Townline





Emergency Service Zones



FootPrints

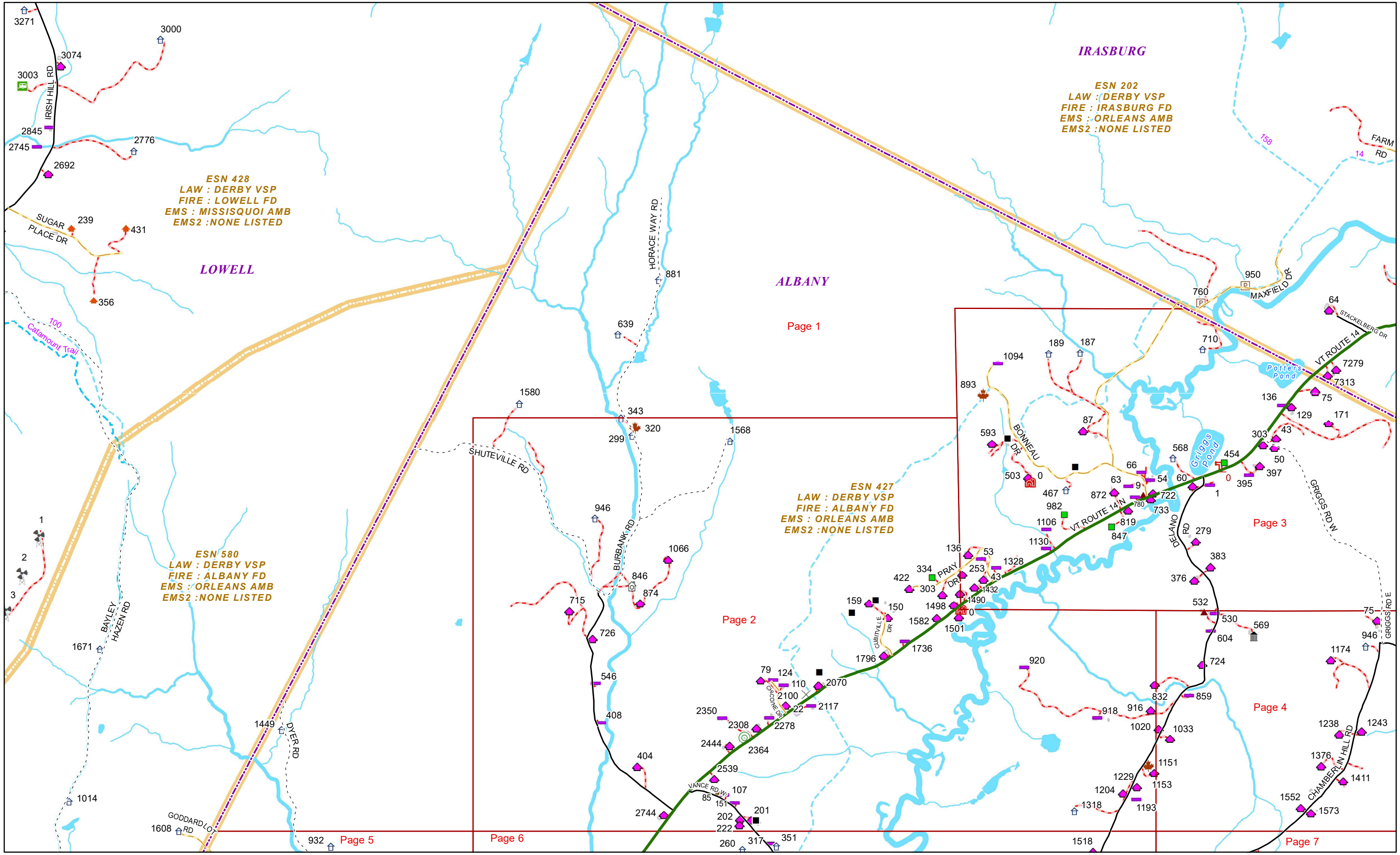
-  Airport
-  Solar Field
-  Alpine Trail Easiest
-  Alpine Trail Intermediate
-  Alpine Trail Advanced
-  Alpine Trail Expert
-  Alpine Glade Marked
-  Alpine Glade Not Marked
-  Building
-  Farm
-  Golf Course
-  Quarry
-  Park
-  Shopping Center
-  Stadium/Arena
-  Other

Addressing Error

-  Orange - Duplicated Addressed Building
-  Yellow - Unnumbered Building

ALBANY Road Name Index

ROAD NAME	PAGE(S)	ROAD NAME	PAGE(S)	ROAD NAME	PAGE(S)
AUGHENRONG DR	4	GRIGGS RD W	3	SAWMILL LN	18
BAILEY HAZEN RD E	9	HARTWELL POND RD	16,18	SHUTEVILLE RD	1,2
BAILEY HAZEN RD W	5,9	HITCHCOCK HILL RD	10	SINON RD	7
BARTON RD	7,8,12	HOLLIDAY RD	12	THORPE HILL RD	8
BONNEAU DR	3	HORACE WAY RD	1	TOWN FARM RD E	6
BURBANK RD	2	HOSMER POINT LN	15	TOWN FARM RD W	6
CENTEBAR RD	12,16	JOHNSON RD N	15	TOWN HWY 29	5
CENTER HILL RD	6	JOHNSON RD S	7	TOWN HWY 4	5
CENTER RD	6	KINGDOM RD	4,7	TOWN LINE RD	1
CHAMBERLIN HILL RD	4	LABOUNTY LN	16	URIE RD	18
CHENEY RD	9,14	LAFONT RD	7,12	VANCE RD E	6
CHICOINE DR	2	LARABEE HILL RD	5	VANCE RD W	2
CLARK DR	11	LOCKE DR	10	VT ROUTE 14 N	2,3,6
COUNTY RD	1	LOST NATION RD	14,15	VT ROUTE 14 S	1,9,13
COWLES RD	5,9	MAIN ST	5,10	WATER ST	10
CREEK RD	4,11,14	MAXFIELD DR	1	WATERFRONT LN	15
CUBITVILLE DR	2	NEW ST	5,10	WELLS RD	4
CUTLER RD	13	NOYES RD	7	WYLIE HILL RD	1
DANIELS RD E	6,7	OLD ST	10		
DANIELS RD W	6	ORCHARD TER	12		
DELANO RD	3,6	PAGE POND RD	11,14		
DEMICK DR	4	PITKIN RD N	6		
DINGMAN RD	4	PITKIN RD S	11		
DYER RD	1	PLEASANT VIEW DR	10		
EDEN RD	5	POINT LN	15		
GLUCK RD	12	PRAY DR	3		
GODDARD LOT RD	5	RICHARDSON DR	16		
GOODRICH RD	9	ROWELL RD	9,18		
GRIGGS RD E	3	S ALBANY RD	14,18		



IRASBURG

ESN 202
LAW : DERBY VSP
FIRE : IRASBURG FD
EMS : ORLEANS AMB
EMS2 : NONE LISTED

LOWELL

ESN 428
LAW : DERBY VSP
FIRE : LOWELL FD
EMS : MISSISQUOI AMB
EMS2 : NONE LISTED

ALBANY

Page 1

Page 3

Page 2

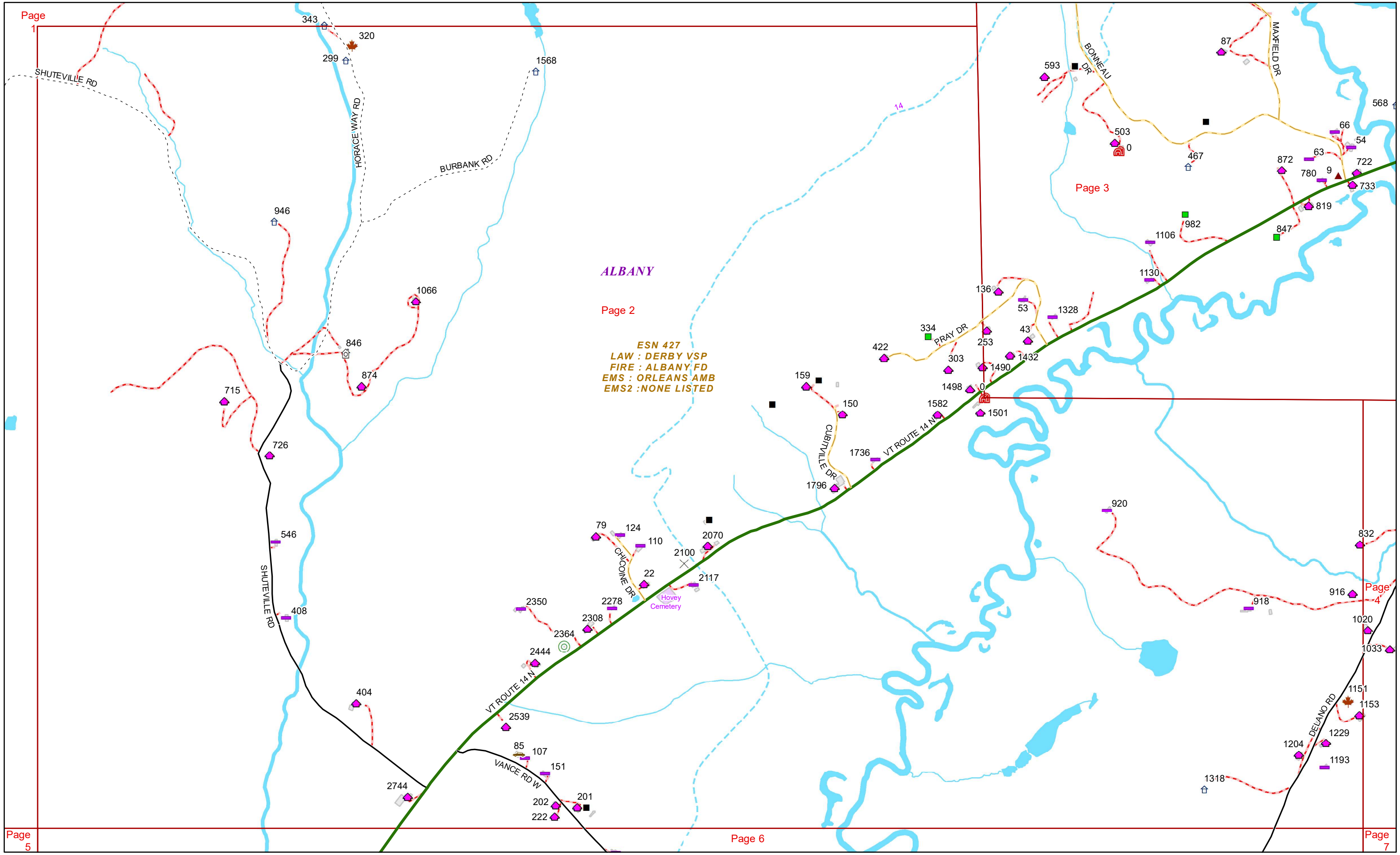
Page 4

Page 5

Page 6

Page 7





ALBANY

Page 2

ESN 427
LAW : DERBY VSP
FIRE : ALBANY FD
EMS : ORLEANS AMB
EMS2 : NONE LISTED

Hovey Cemetery

Page 1

Page 3

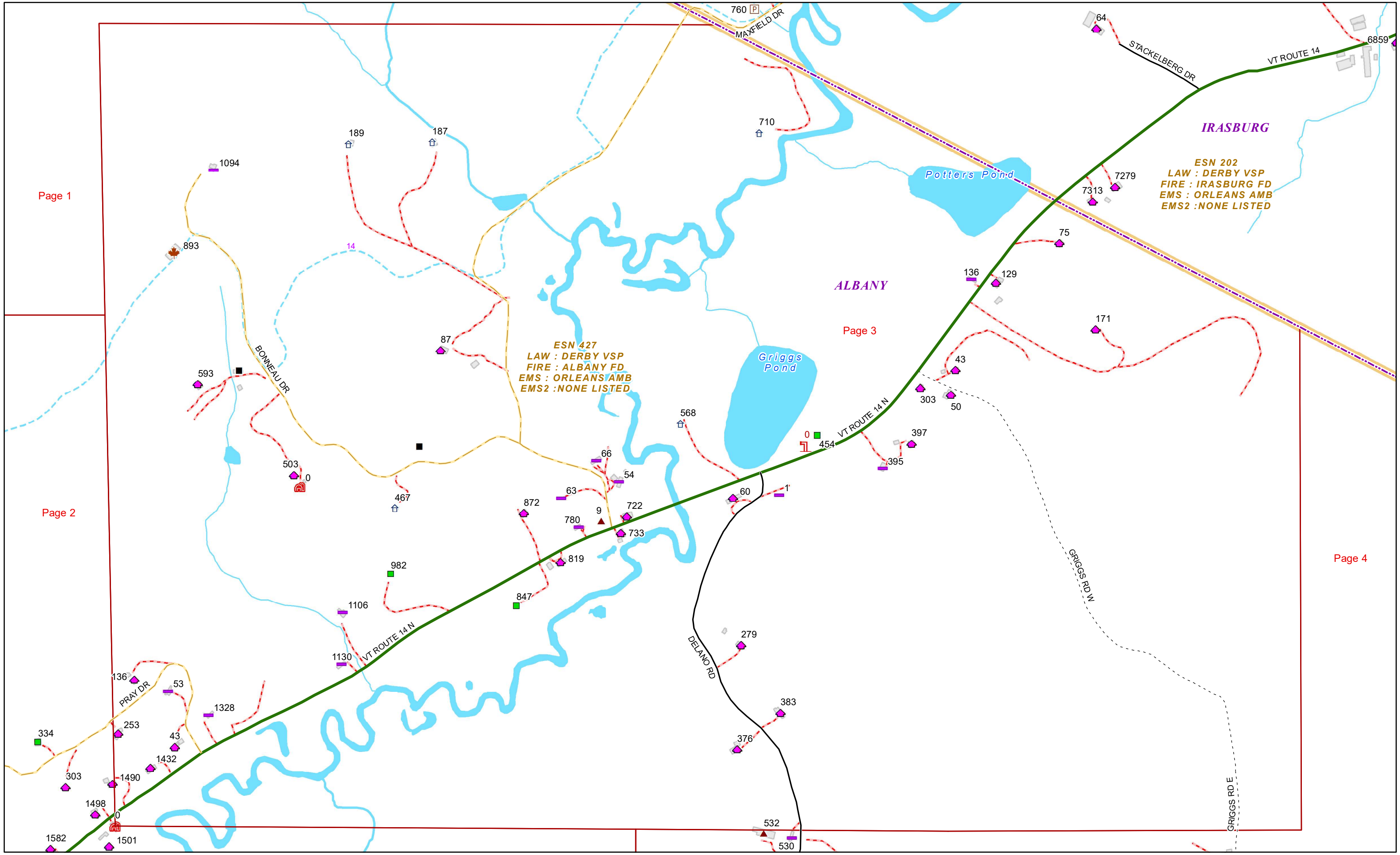
Page 4

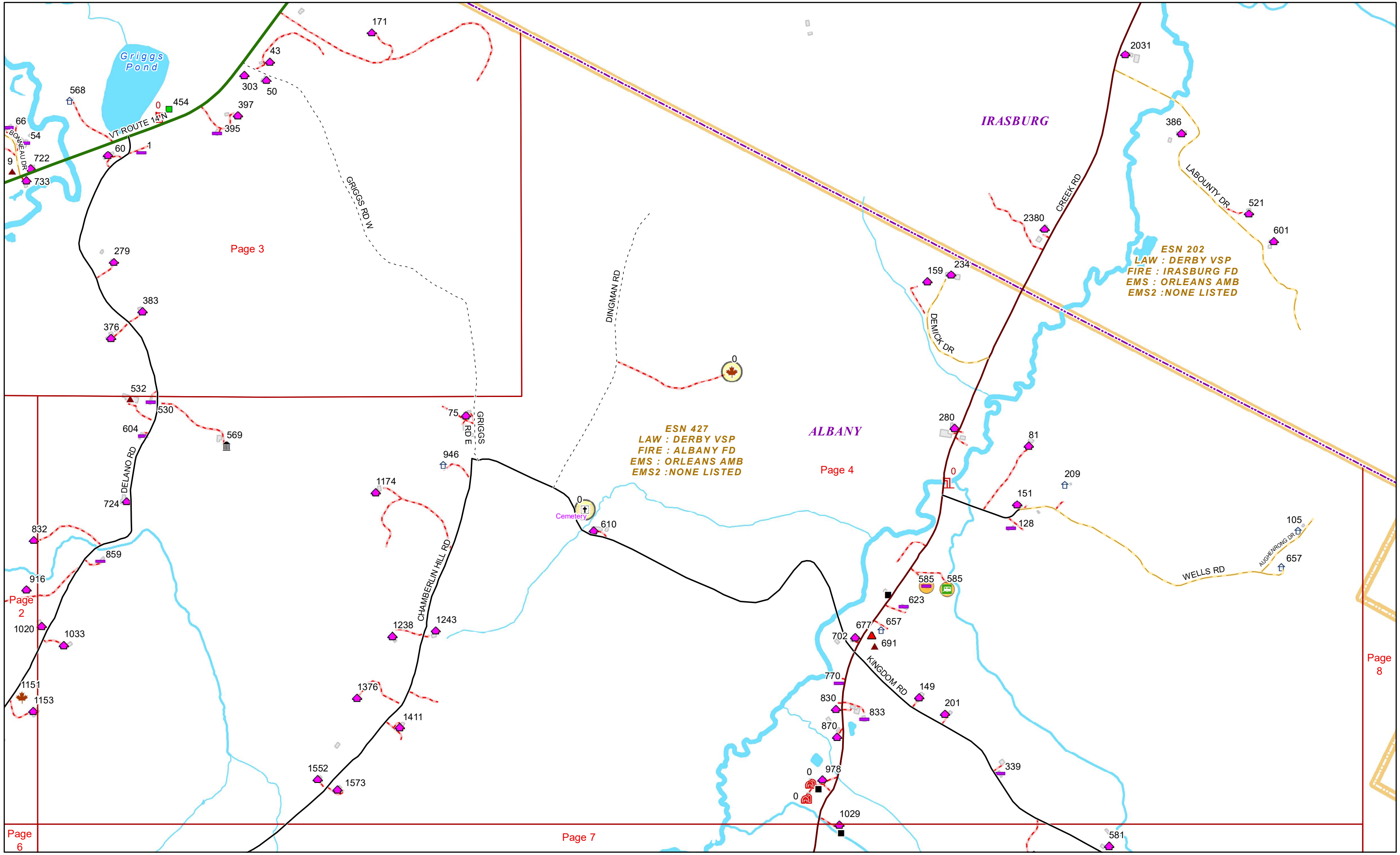
Page 5

Page 6

Page 7







Page 3

ALBANY

Page 4

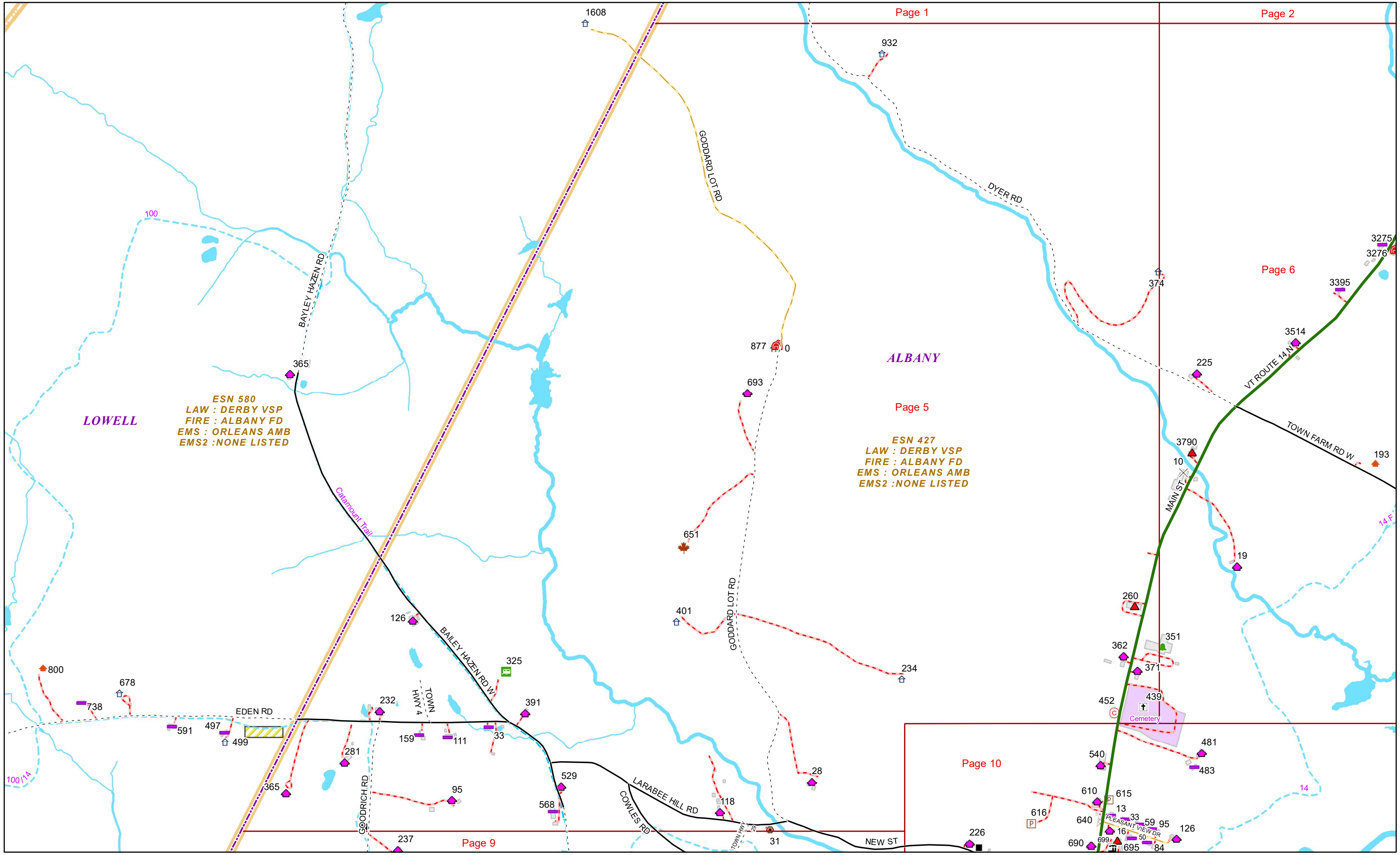
Page 8

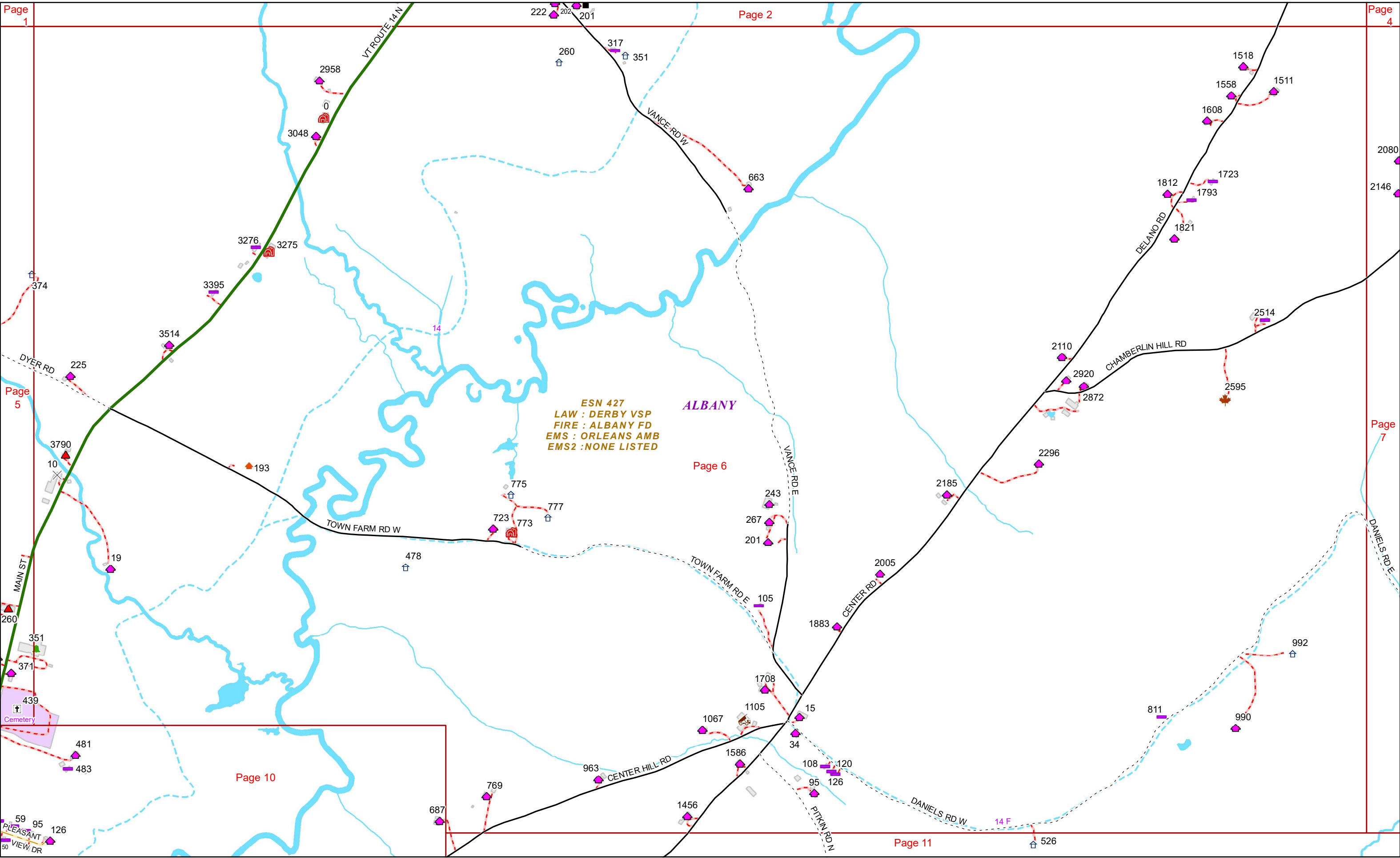
Page 2

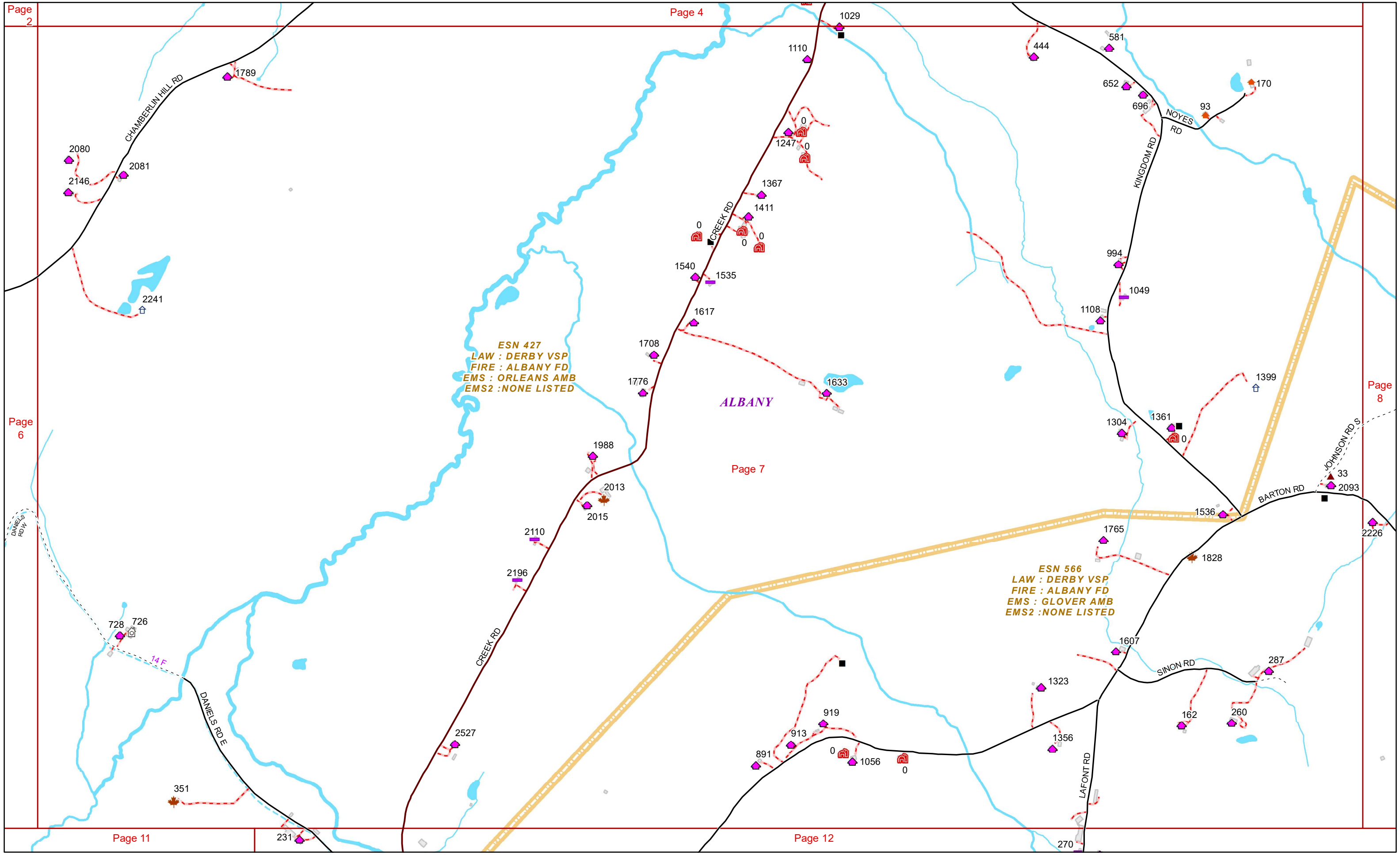
Page 6

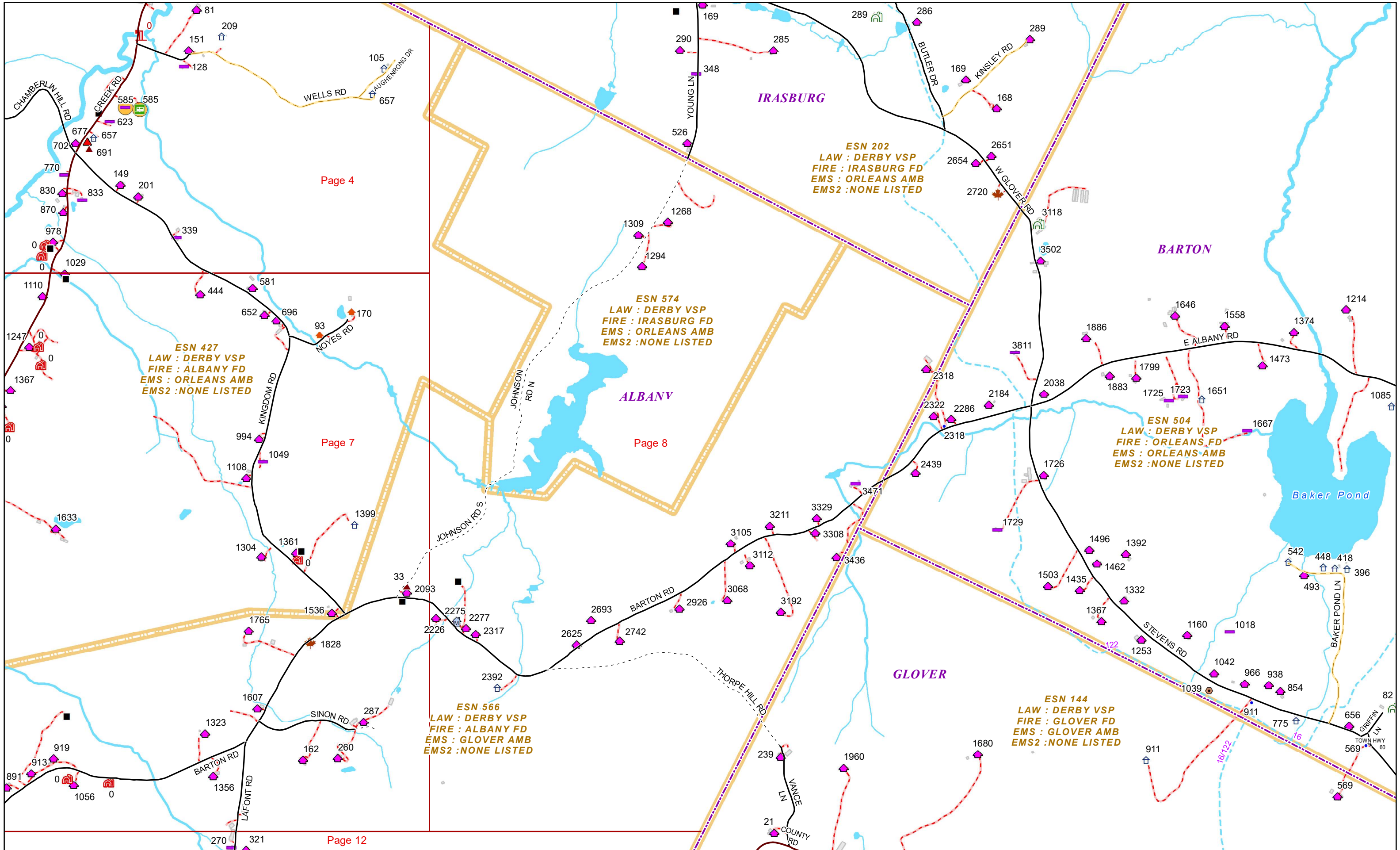
Page 7











ESN 427
LAW : DERBY VSP
FIRE : ALBANY FD
EMS : ORLEANS AMB
EMS2 : NONE LISTED

ESN 202
LAW : DERBY VSP
FIRE : IRASBURG FD
EMS : ORLEANS AMB
EMS2 : NONE LISTED

ESN 574
LAW : DERBY VSP
FIRE : IRASBURG FD
EMS : ORLEANS AMB
EMS2 : NONE LISTED

ESN 504
LAW : DERBY VSP
FIRE : ORLEANS FD
EMS : ORLEANS AMB
EMS2 : NONE LISTED

ESN 566
LAW : DERBY VSP
FIRE : ALBANY FD
EMS : GLOVER AMB
EMS2 : NONE LISTED

ESN 144
LAW : DERBY VSP
FIRE : GLOVER FD
EMS : GLOVER AMB
EMS2 : NONE LISTED

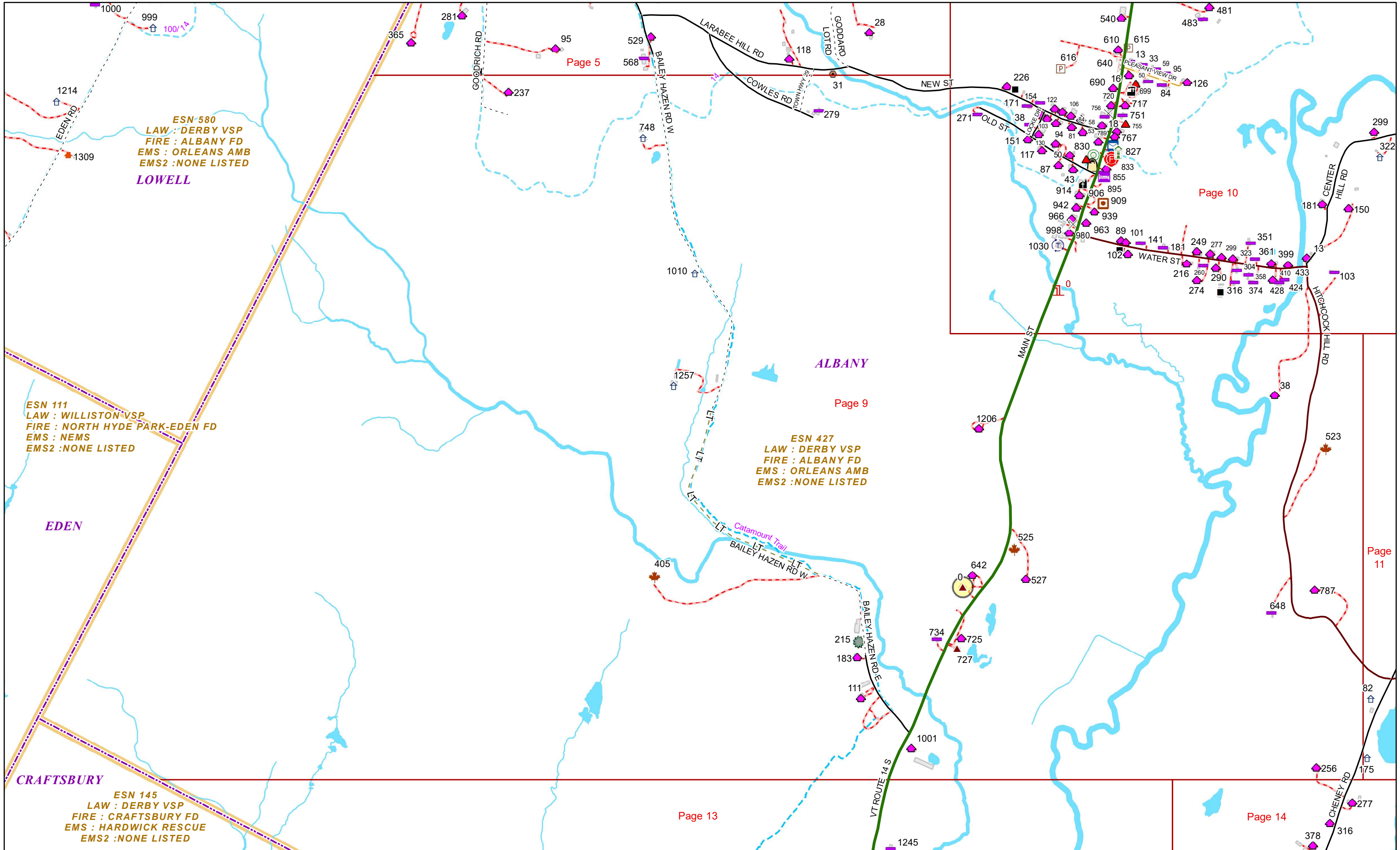
Page 4

Page 7

Page 8

Page 12





ESN 580
LAW : DERBY VSP
FIRE : ALBANY FD
EMS : ORLEANS AMB
EMS2 : NONE LISTED
LOWELL

ESN 111
LAW : WILLISTON VSP
FIRE : NORTH HYDE PARK-EDEN FD
EMS : NEMS
EMS2 : NONE LISTED
EDEN

ESN 145
LAW : DERBY VSP
FIRE : CRAFTSBURY FD
EMS : HARDWICK RESCUE
EMS2 : NONE LISTED
CRAFTSBURY

ESN 427
LAW : DERBY VSP
FIRE : ALBANY FD
EMS : ORLEANS AMB
EMS2 : NONE LISTED
ALBANY

Page 5

Page 10

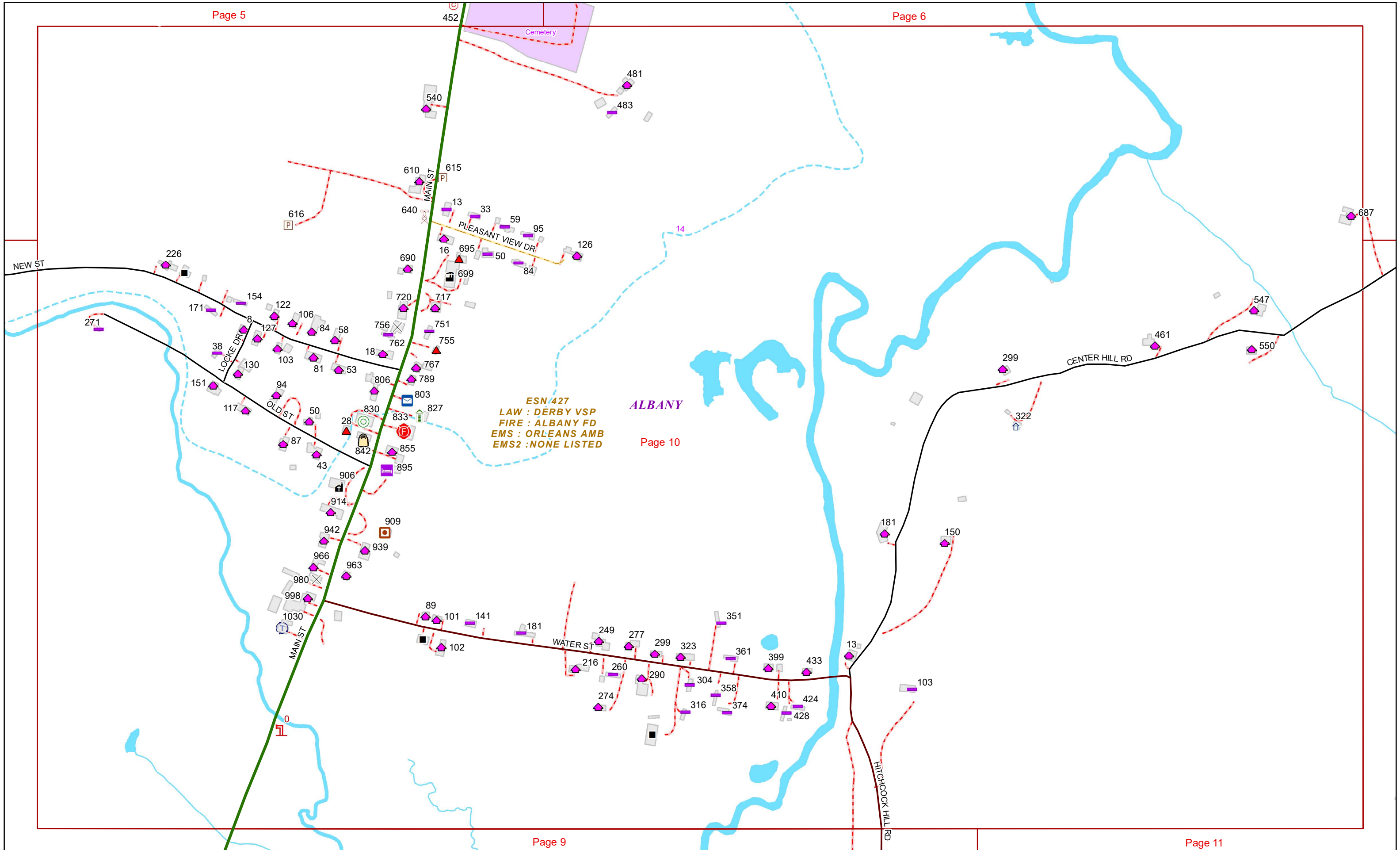
Page 9

Page 11

Page 13

Page 14

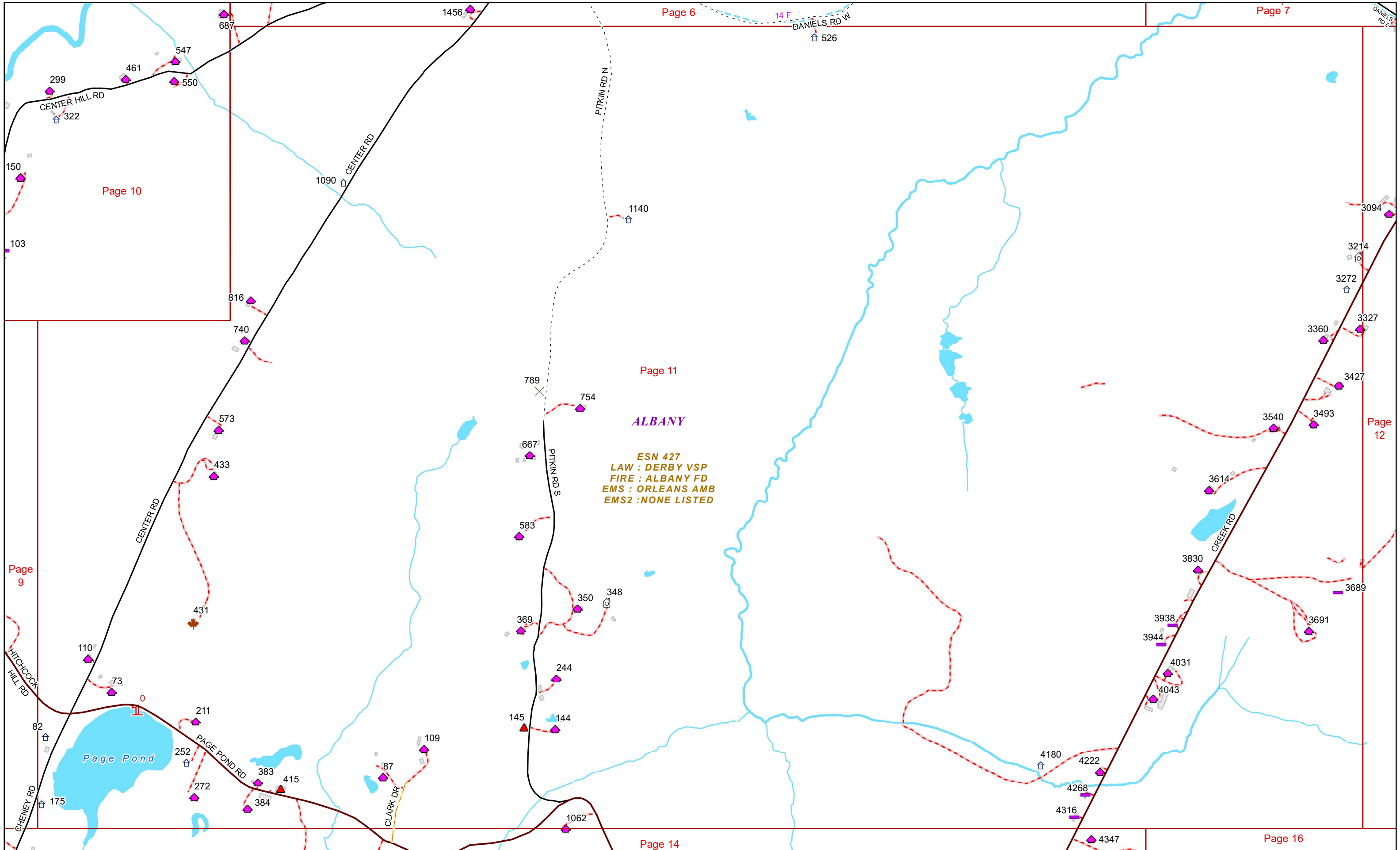




ALBANY

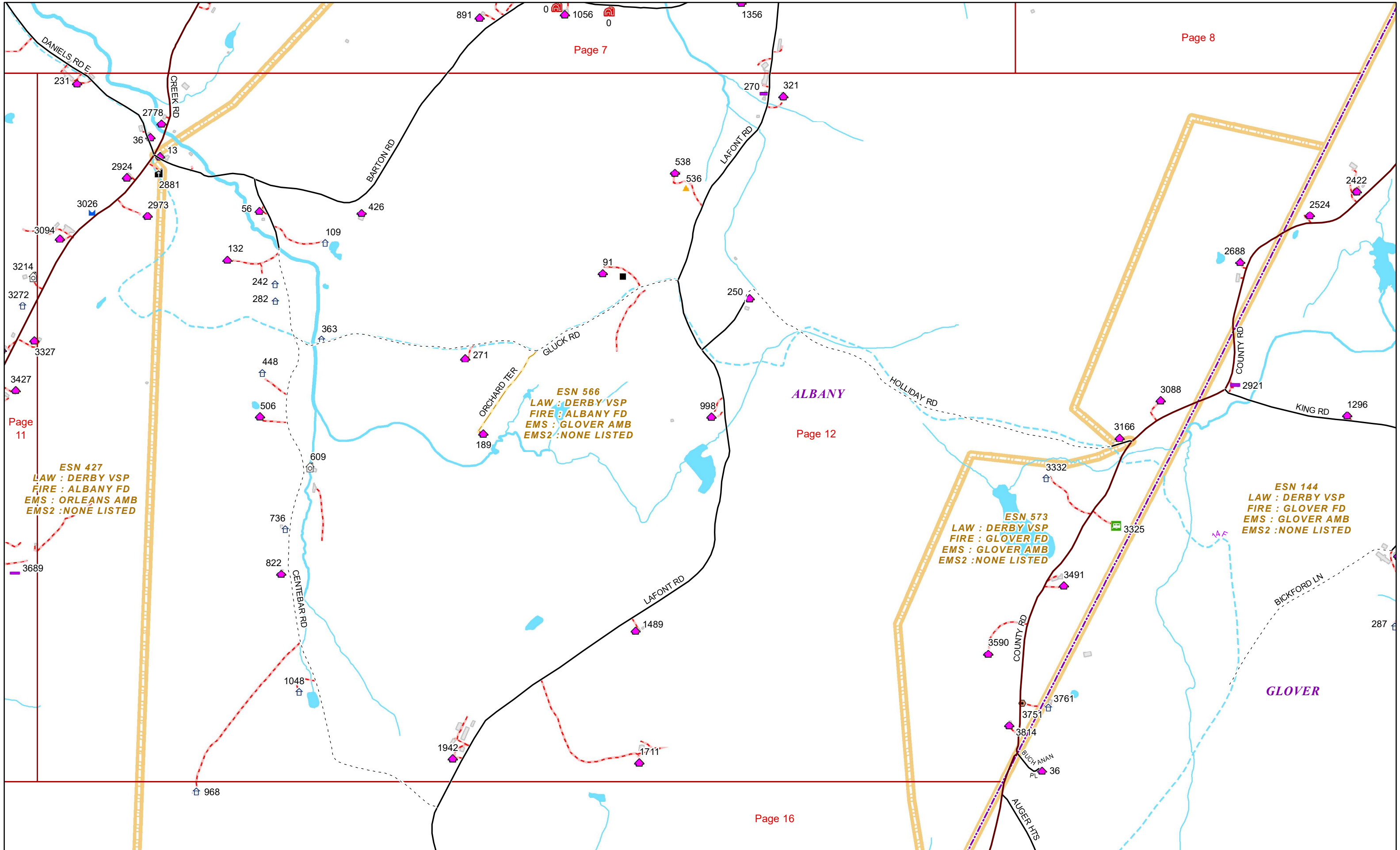
ESN/427
 LAW : DERBY VSP
 FIRE : ALBANY FD
 EMS : ORLEANS AMB
 EMS2 : NONE LISTED

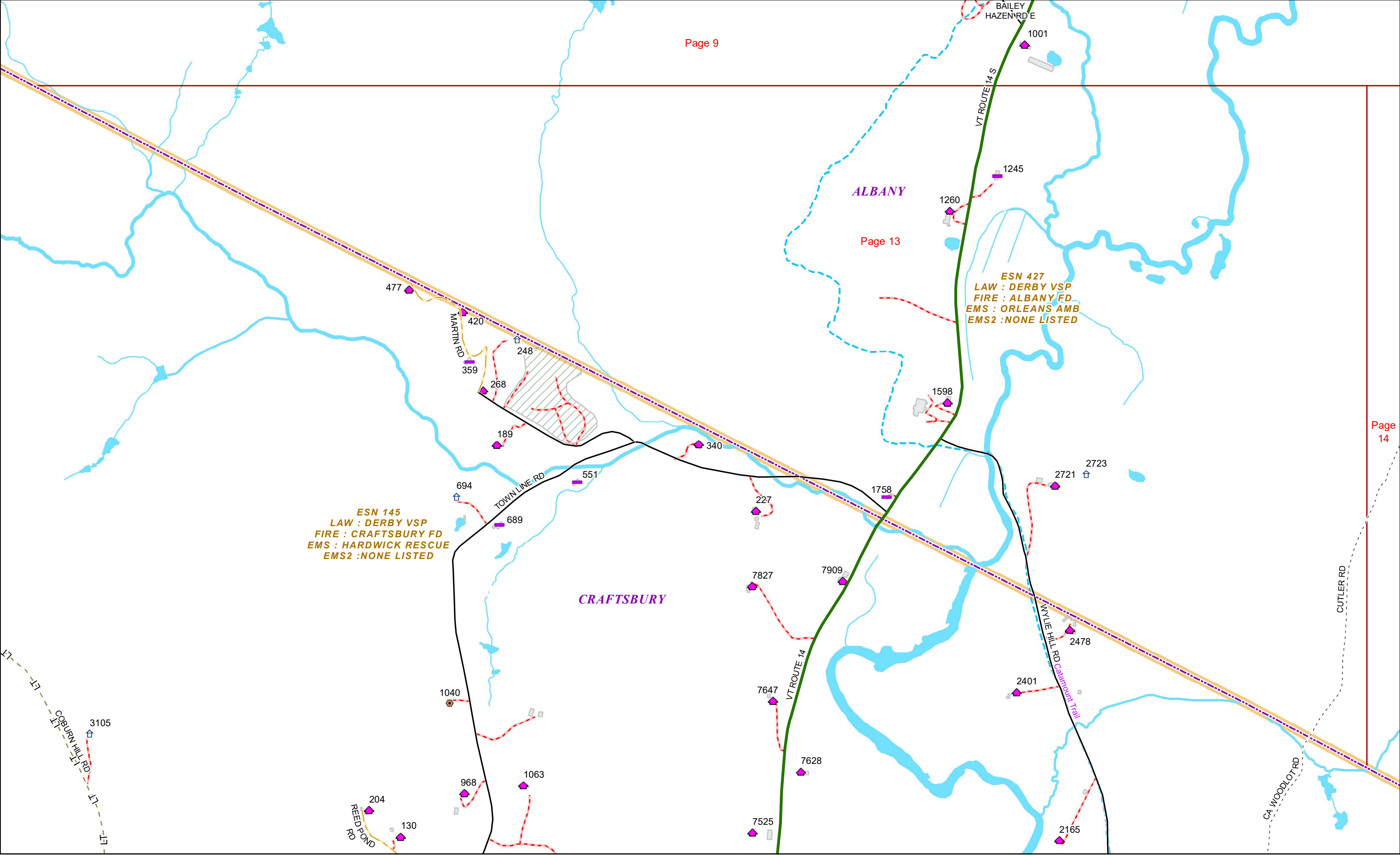


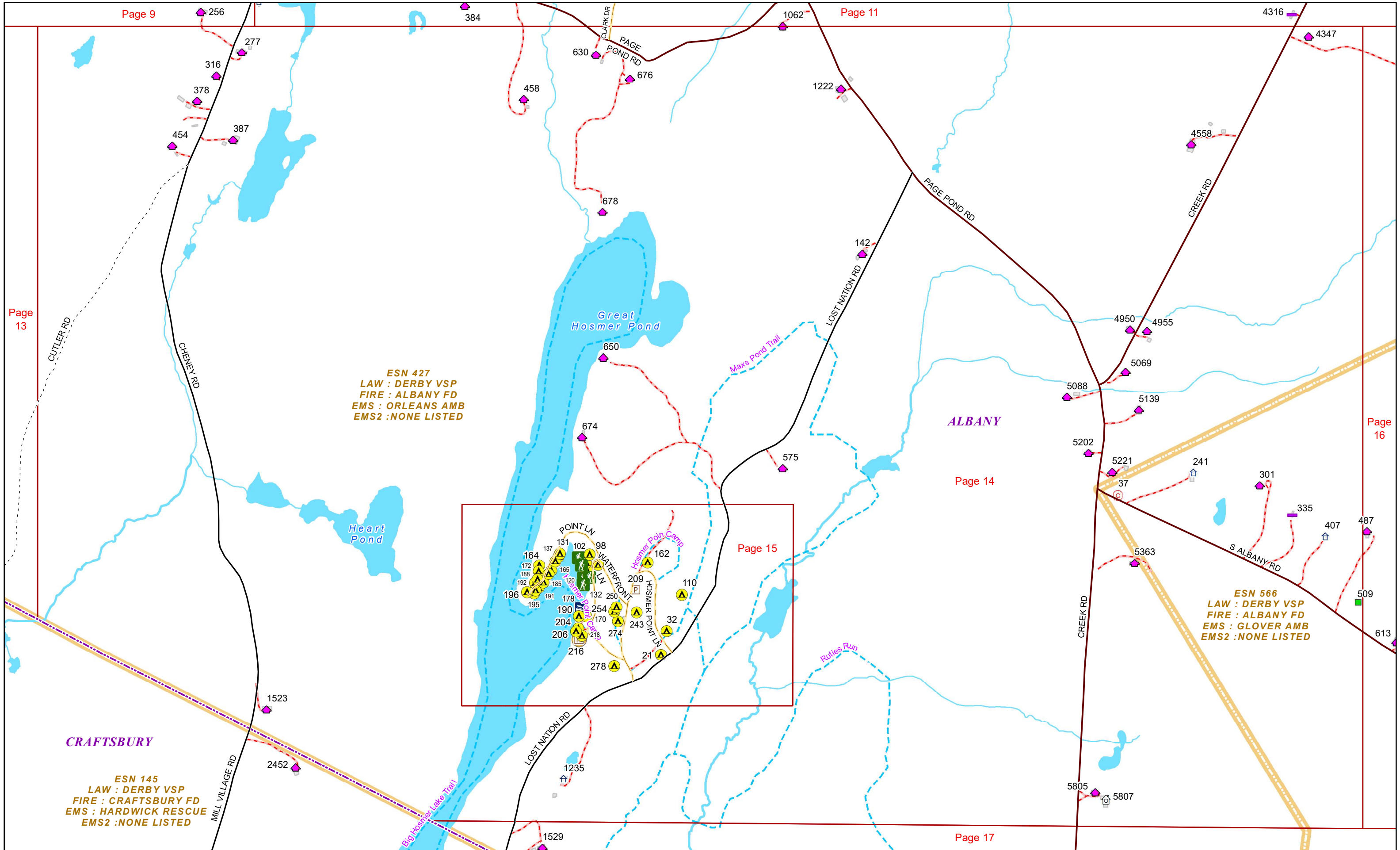


Page 11
ALBANY
ESN 427
LAW : DERBY VSP
FIRE : ALBANY FD
EMS : ORLEANS AMB
EMS2 : NONE LISTED









Page 9

Page 11

Page 13

Page 13

Page 16

Page 15

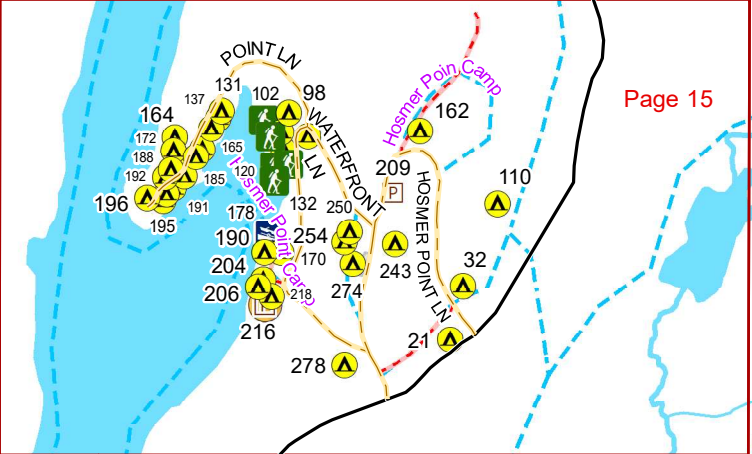
Page 14

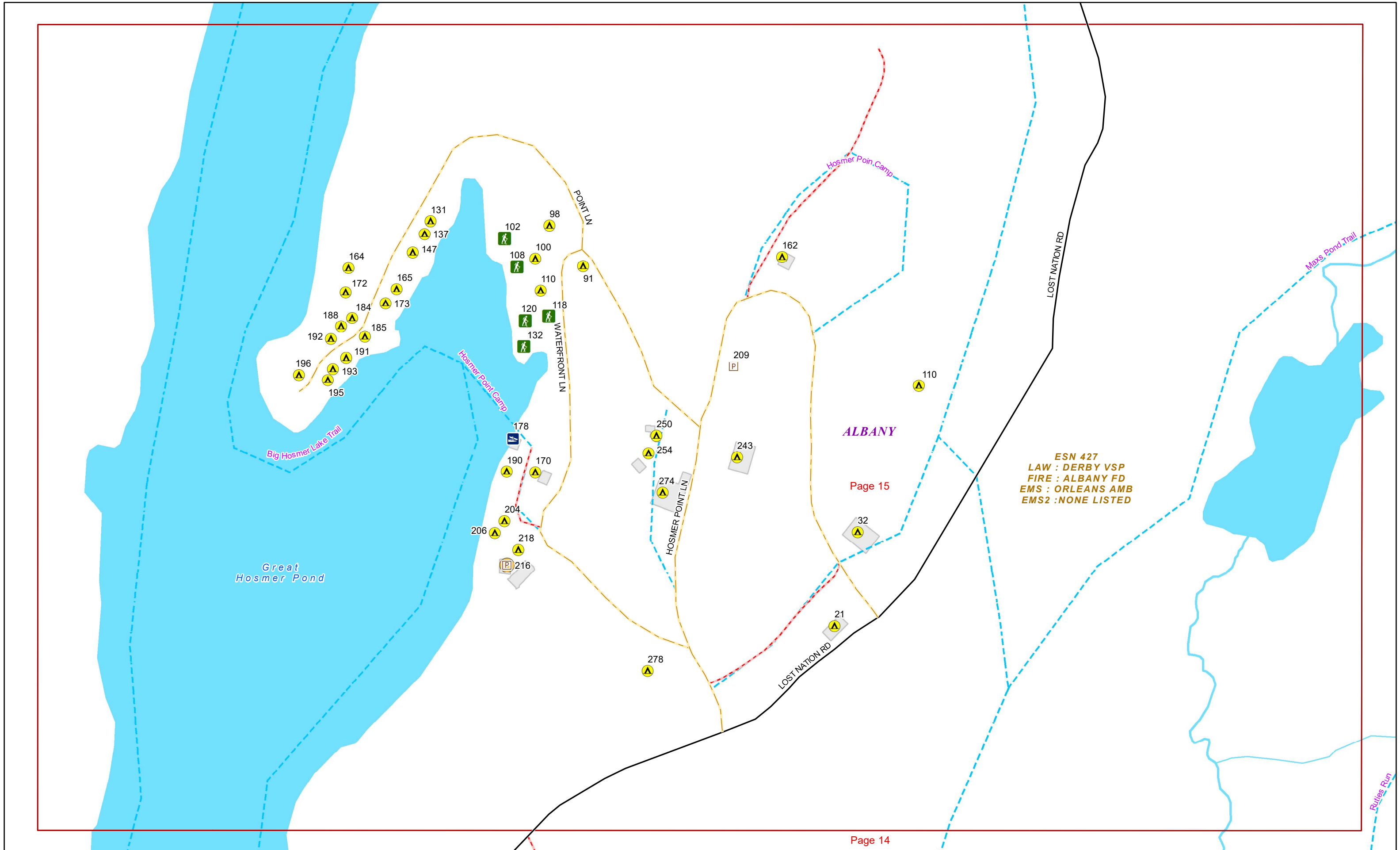
Page 17

ESN 427
LAW : DERBY VSP
FIRE : ALBANY FD
EMS : ORLEANS AMB
EMS2 : NONE LISTED

ESN 566
LAW : DERBY VSP
FIRE : ALBANY FD
EMS : GLOVER AMB
EMS2 : NONE LISTED

ESN 145
LAW : DERBY VSP
FIRE : CRAFTSBURY FD
EMS : HARDWICK RESCUE
EMS2 : NONE LISTED





Page 14



ESN 427
LAW : DERBY VSP
FIRE : ALBANY FD
EMS : ORLEANS AMB
EMS2 : NONE LISTED

ESN 573
LAW : DERBY VSP
FIRE : GLOVER FD
EMS : GLOVER AMB
EMS2 : NONE LISTED

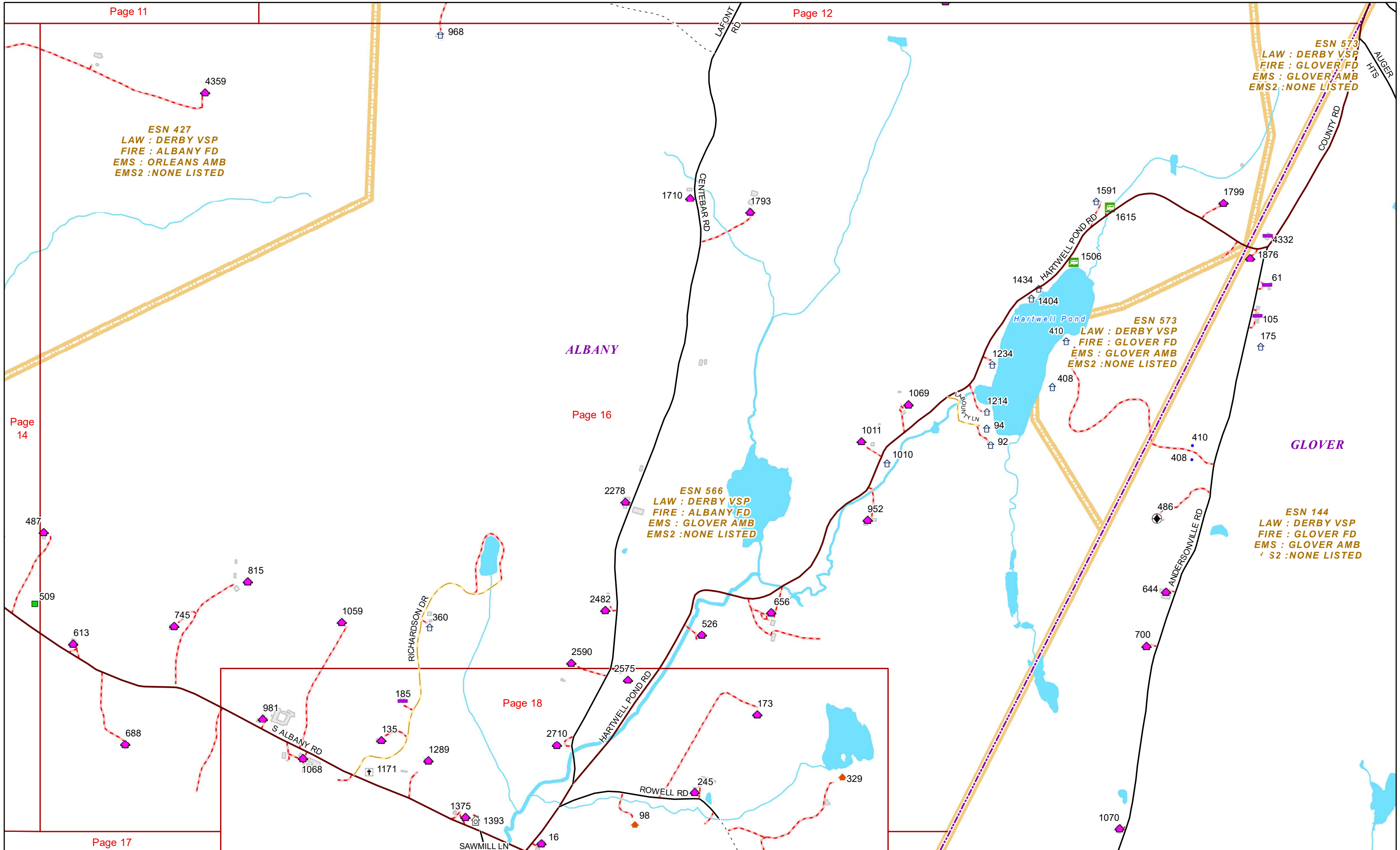
ESN 573
LAW : DERBY VSP
FIRE : GLOVER FD
EMS : GLOVER AMB
EMS2 : NONE LISTED

ESN 566
LAW : DERBY VSP
FIRE : ALBANY FD
EMS : GLOVER AMB
EMS2 : NONE LISTED

ESN 144
LAW : DERBY VSP
FIRE : GLOVER FD
EMS : GLOVER AMB
EMS2 : NONE LISTED

ALBANY

GLOVER



968

4359

1710

1793

1591

1615

1799

4332

1876

61

105

175

1434

1404

410

1234

1214

94

92

408

1069

1011

1010

952

410

408

486

644

700

1070

487

509

613

745

815

1059

981

185

135

1289

1068

1171

1375

1393

2710

2590

2575

2482

526

656

173

245

98

329

16

CENTERBAR RD

LAFONT RD

HARTWELL POND RD

RICHARDSON DR

HARTWELL POND RD

ROWELL RD

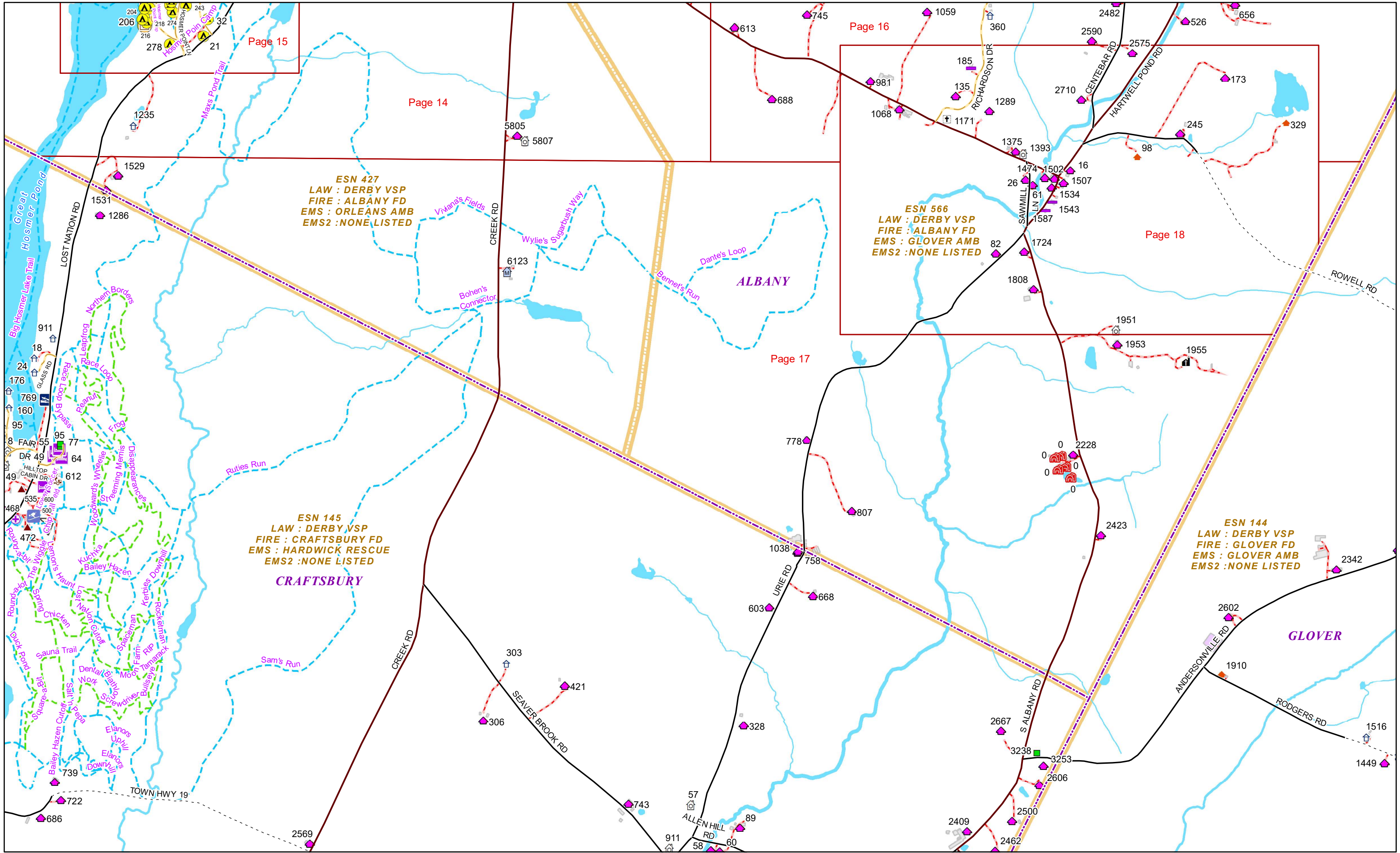
S ALBANY RD

SAWMILL LN

COUNTY RD

ANDERSONVILLE RD

AUGER HTS



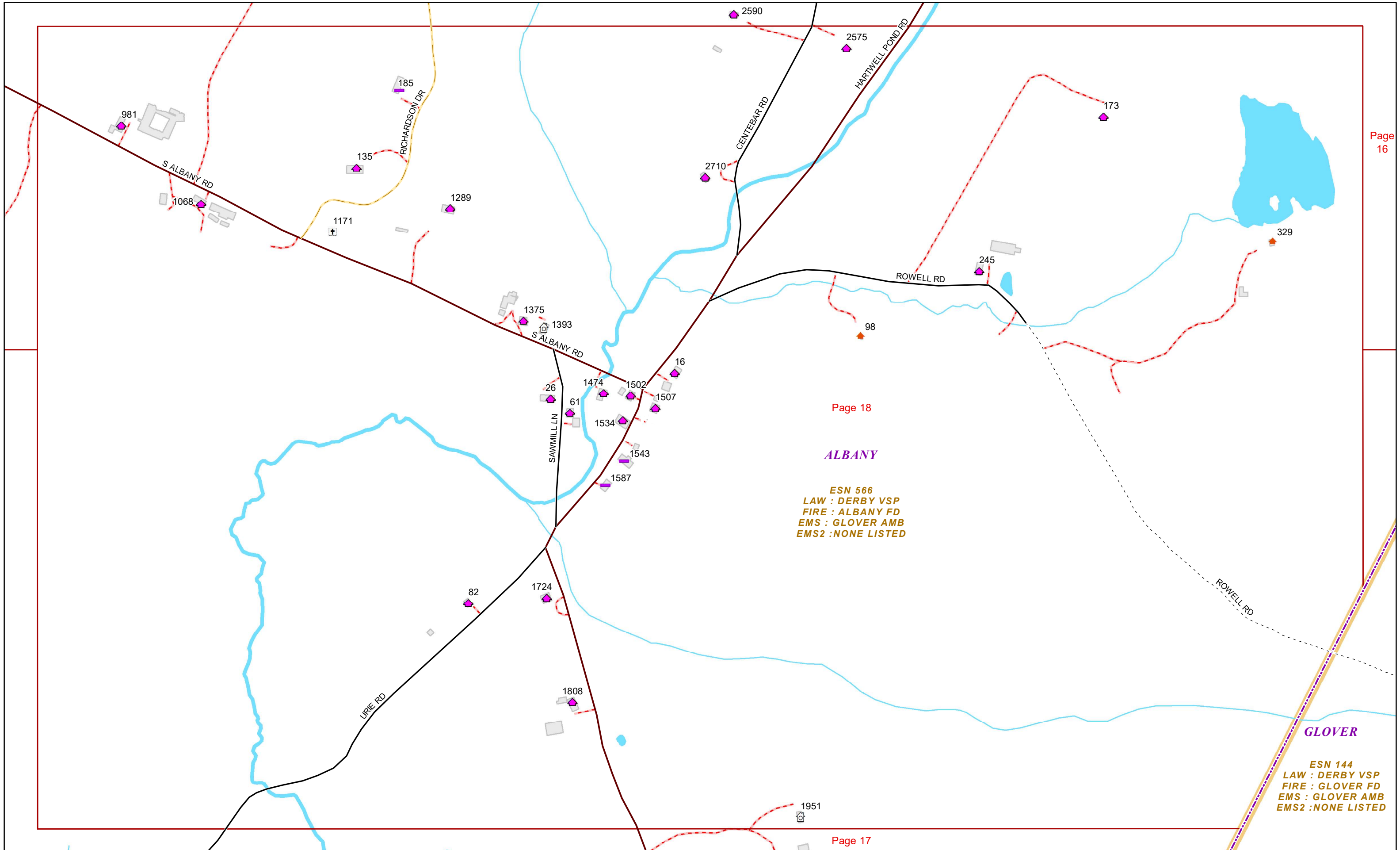
ESN 427
LAW : DERBY VSP
FIRE : ALBANY FD
EMS : ORLEANS AMB
EMS2 : NONE LISTED

ESN 566
LAW : DERBY VSP
FIRE : ALBANY FD
EMS : GLOVER AMB
EMS2 : NONE LISTED

ESN 145
LAW : DERBY VSP
FIRE : CRAFTSBURY FD
EMS : HARDWICK RESCUE
EMS2 : NONE LISTED

ESN 144
LAW : DERBY VSP
FIRE : GLOVER FD
EMS : GLOVER AMB
EMS2 : NONE LISTED





Page 18

ALBANY

ESN 566
 LAW : DERBY VSP
 FIRE : ALBANY FD
 EMS : GLOVER AMB
 EMS2 : NONE LISTED

GLOVER

ESN 144
 LAW : DERBY VSP
 FIRE : GLOVER FD
 EMS : GLOVER AMB
 EMS2 : NONE LISTED

Page 17

