

VERMONT E9-1-1 MapBook

Averill

E9-1-1 MapBook with GIS Data

Use constraints: The 9-1-1 related data layers (Esites, Landmarks, Roads, Driveways, Footprints, Atlas Sheets, ESZ, etc.) were developed and designed for Enhanced 9-1-1 purposes only. The user should understand that the nature of the Enhanced 9-1-1 data layers means they are never complete. **Each municipal government is responsible for maintenance of the E9-1-1 database.** Other data (non-E9-1-1 related) used in the Vermont E9-1-1 MapBook is acquired from the Vermont Center for Geographic Information (VCGI) (vcgi.vermont.gov) and local Regional Planning Commissions.

Disclaimer:

This Vermont E9-1-1 MapBook and GIS data is for general reference only. Data layers that appear on the map may or may not be accurate, current or otherwise reliable. The E9-1-1 Board and the State of Vermont make no representations of any kind, including but not limited to the warranties of merchantability or fitness for a particular use, not are any such warranties to be implied with respect to the GIS data and MapBook.

For Questions/Updates:

Contact VT Enhanced 9-1-1 Board:
 Phone: 802-828-4911
 Email: e911.info@vermont.gov
 Website: e911.vermont.gov



























11/22/2022



























































Legend





























ESITES




























SITETYPE

-  **COMMERCIAL
-  **CULTURAL
-  **EDUCATIONAL
-  **GOVERNMENT
-  **INDUSTRIAL
-  **OTHER COMMERCIAL
-  **PUBLIC GATHERING
-  **UTILITY
-  ABANDONED
-  ACCESS POINT
-  ACCESSORY BARN
-  ACCESSORY BUILDING
-  AIR SUPPORT / MAINTENANCE FACILITY
-  AIR TRAFFIC CONTROL CENTER / COMMAND CENTER
-  AIRPORT TERMINAL
-  AMBULANCE SERVICE
-  AUDITORIUM / CONCERT HALL / THEATER / OPERA HOUSE
-  BANK
-  BOAT RAMP / DOCK
-  BORDER CROSSING
-  BORDER PATROL
-  BREWERY
-  BUS STATION / DISPATCH FACILITY
-  CAMP
-  CAMPGROUND
-  CEMETERY

-  CITY / TOWN HALL
-  COAST GUARD
-  COLLEGE / UNIVERSITY
-  COMMERCIAL CONSTRUCTION SERVICE
-  COMMERCIAL FARM
-  COMMERCIAL GARAGE
-  COMMERCIAL W/RESIDENCE
-  COMMUNICATION BOX
-  COMMUNICATION TOWER
-  COMMUNITY / RECREATION FACILITY
-  CONDOMINIUM
-  COURT HOUSE
-  CUSTOMS SERVICE
-  DAY CARE FACILITY
-  DEVELOPMENT SITE
-  EBS TOWER
-  EMERGENCY PHONE / CALLBOX
-  FAIR / EXHIBITION/ RODEO GROUNDS
-  FERRY TERMINAL / DISPATCH FACILITY
-  FIRE STATION
-  FISH FARM / HATCHERY
-  FITNESS FACILITY
-  FOOD DISTRIBUTION CENTER
-  GAS STATION
-  GATED W/BUILDING
-  GATED W/O BUILDING
-  GOLF COURSE
-  GRAVEL PIT / QUARRY / MINE




















-  GREENHOUSE / NURSERY
-  GROCERY STORE
-  HARBOR / MARINA
-  HAZARDOUS MATERIALS FACILITY
-  HAZARDOUS STORAGE FACILITY
-  HEALTH CLINIC
-  HELIPAD / HELIPORT / HELISPOT
-  HISTORIC SITE / POINT OF INTEREST
-  HOSPITAL / MEDICAL CENTER
-  HOUSE OF WORSHIP
-  HYDROELECTRIC FACILITY
-  ICE ARENA
-  INSTITUTIONAL RESIDENCE / DORM / BARRACKS
-  LANDFILL
-  LAW ENFORCEMENT
-  LIBRARY
-  LODGING B&B / HOTEL / MOTEL / INN
-  LOOKOUT TOWER
-  LUMBER MILL / SAW MILL
-  MANUFACTURING FACILITY
-  MOBILE HOME
-  MORGUE
-  MULTI-FAMILY DWELLING
-  MUSEUM
-  NATIONAL GUARD /
-  NUCLEAR FACILITY
-  NURSING HOME / LONG TERM CARE
-  OFFICE BUILDING

-  OIL / GAS FACILITY
-  OTHER
-  OTHER RESIDENTIAL
-  OUTPATIENT CLINIC
-  PARK AND RIDE / COMMUTER
-  PHARMACY
-  PICNIC AREA
-  POST OFFICE
-  PRISON / CORRECTIONAL FACILITY
-  PRIVATE AND EXPRESS SHIPPING FACILITY
-  PSAP
-  PUBLIC BEACH
-  PUBLIC TELEPHONE
-  PUBLIC WATER SUPPLY INTAKE
-  PUBLIC WATER SUPPLY WELL
-  PUMP STATION
-  RACE TRACK / DRAGSTRIP
-  RAILROAD STATION
-  RESIDENTIAL FARM
-  REST STOP / ROADSIDE PARK
-  RESTAURANT
-  RETAIL FACILITY
-  RV HOOKUP
-  SCHOOL K / 12
-  SEASONAL HOME
-  SHOOTING RANGE
-  SINGLE FAMILY DWELLING
-  SKI AREA / ALPINE





-  SOLAR FACILITY
-  SPORTS ARENA /
-  STATE CAPITOL
-  STATE GARAGE
-  STATE GOVERNMENT FACILITY
-  STATE PARK
-  STORAGE UNITS
-  SUBSTATION
-  SUGARHOUSE
-  TEMPORARY STRUCTURE
-  TOWN GARAGE
-  TOWN OFFICE
-  TRAILHEAD
-  TRANSFER STATION
-  UNKNOWN
-  US FOREST FACILITY
-  US GOVERNMENT FACILITY
-  UTILITY POLE W/PHONE
-  VETERINARY HOSPITAL / CLINIC
-  VISITOR / INFORMATION CENTER
-  WAREHOUSE
-  WASTE / BIOMASS FACILITY
-  WASTEWATER TREATMENT PLANT
-  WATER TANK
-  WATER TOWER
-  WIND FACILITY / WIND TOWER
-  YOUTH CAMP

Legend

Roads

-  Interstate Highway
-  US Highway
-  State Highway
-  Town Highway Class 1
-  Town Highway Class 2
-  Town Highway Class 3
-  Town Highway Class 4
-  Private
-  Driveway
-  Discontinued Road
-  Legal Trail
-  Ferry
-  Military - no public access
-  National Forest Highway
-  State Forest Highway
-  Proposed
-  Rivers
-  Driveways
-  Railroad

Hydrants

-  Drafting Site
-  Dry Hydrant
-  Municipal Hydrant
-  Pressurized Hydrant

Townline





Emergency Service Zones



FootPrints

-  Airport
-  Solar Field
-  Alpine Trail Easiest
-  Alpine Trail Intermediate
-  Alpine Trail Advanced
-  Alpine Trail Expert
-  Alpine Glade Marked
-  Alpine Glade Not Marked
-  Building
-  Farm
-  Golf Course
-  Quarry
-  Park
-  Shopping Center
-  Stadium/Arena
-  Other

Addressing Error

-  Orange - Duplicated Addressed Building
-  Yellow - Unnumbered Building

Named Roads

-- A --

Community	Low	High	Pages
ALBERTS WAY	AVERILL	1	144 4
AVERILL LAKE RD	NORTON	475	956 3

-- B --

Community	Low	High	Pages
BEACH RD	AVERILL	1	404 5
BRADLEY RD	AVERILL	1	84 3

-- C --

Community	Low	High	Pages
CANAAN HILL RD	AVERILL	1	3145 1,4,7
CANAAN HILL RD	CANAAN	4299	5212 7
COTTAGE RD	AVERILL	1	1717 1,2,4
COWAN RD	AVERILL	1	448 5,6,9

-- D --

Community	Low	High	Pages
DALE POTTER RD	AVERILL	1	1370 4,9,11
DANA MOORE RD	AVERILL	1	1164 8,9

-- E --

Community	Low	High	Pages
E BRANCH RD	AVERILL	1	1042 5,9
E BRANCH RD	AVERILL	1043	1225 9
E BRANCH RD	AVERILL	1226	5285 9,10,12
E BRANCH RD	LEWIS	5286	5858 12
ED BATES RD	AVERILL	1	142 3

-- F --

Community	Low	High	Pages
FOREST LAKE RD	AVERILL	7	1611 1,2
FOREST LAKE RD	AVERILL	1612	1921 1,4
FOREST LAKE RD	AVERILL	1922	2491 4

-- H --

Community	Low	High	Pages
HATCHERY BROOK RD	AVERILL	1	1203 5

-- J --

Community	Low	High	Pages
HATCHERY BROOK RD	AVERILL	1204	1535 4,5
HATCHERY BROOK RD	AVERILL	1536	2108 4

Community	Low	High	Pages
JACKSON RD	AVERILL	1	460 3
JACKSON RD	AVERILL	461	2048 3,4,5
JACKSON RD	AVERILL	2049	3732 5,6,8
JACKSON RD	AVERILL	3733	4424 8

-- L --

Community	Low	High	Pages
LOOP RD	AVERILL	1	667 5
LOOP RD EXT	AVERILL	1	216 5

-- R --

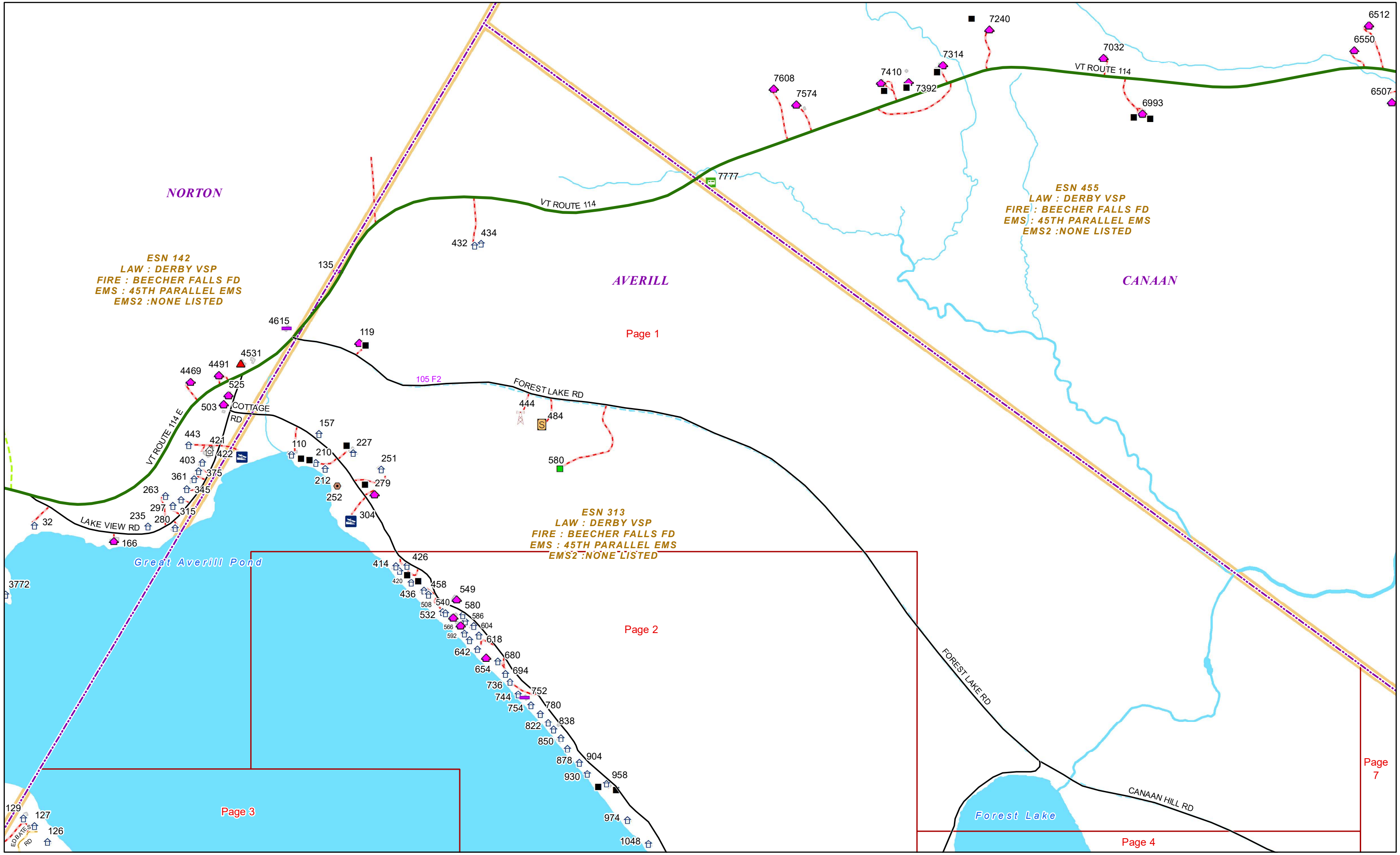
Community	Low	High	Pages
RODIN RD	AVERILL	1	1112 9

-- S --

Community	Low	High	Pages
SABLE MOUNTAIN RD	AVERILL	1	3408 9,10,12

-- V --

Community	Low	High	Pages
VT ROUTE 114	CANAAN	5185	7790 1
VT ROUTE 114	AVERILL	1	810 1



NORTON

AVERILL

CANAAN

ESN 142
LAW : DERBY VSP
FIRE : BEECHER FALLS FD
EMS : 45TH PARALLEL EMS
EMS2 : NONE LISTED

ESN 455
LAW : DERBY VSP
FIRE : BEECHER FALLS FD
EMS : 45TH PARALLEL EMS
EMS2 : NONE LISTED

ESN 313
LAW : DERBY VSP
FIRE : BEECHER FALLS FD
EMS : 45TH PARALLEL EMS
EMS2 : NONE LISTED

Page 1

Page 2

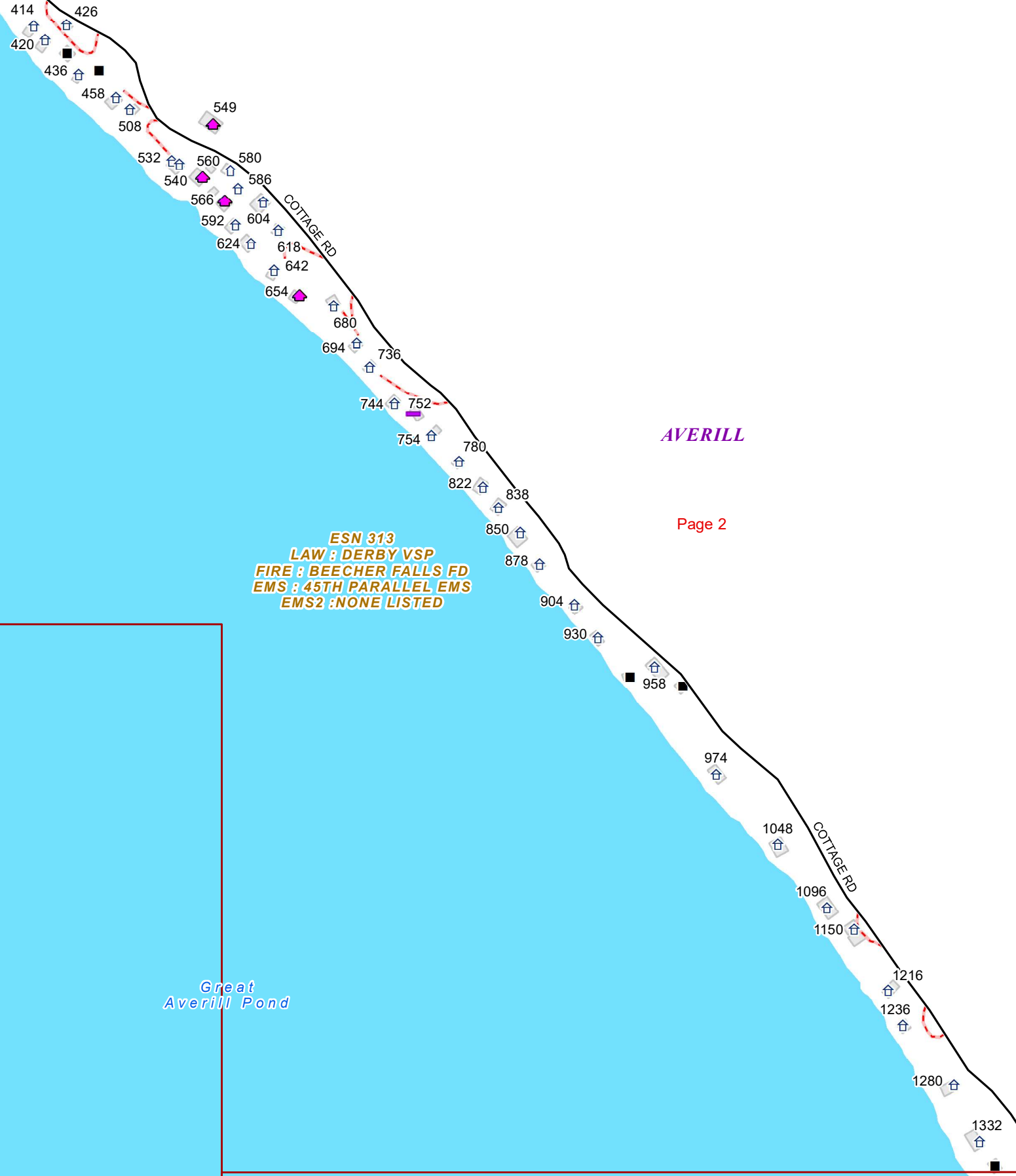
Page 3

Page 4

Page 7

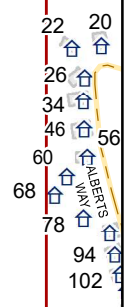


FOREST LAKE RD
105 P2



AVERILL

Great Averill Pond



NORTON

ESN 142
LAW : DERBY VSP
FIRE : BEECHER FALLS FD
EMS : 45TH PARALLEL EMS
EMS2 : NONE LISTED

AVERILL

Page 3

ESN 313
LAW : DERBY VSP
FIRE : BEECHER FALLS FD
EMS : 45TH PARALLEL EMS
EMS2 : NONE LISTED

Great
Averill Pond

AVERILL LAKE RD

ED BATES RD

JACKSON RD

BRADLEY RD

JACKSON RD

129

127

126

40

42

33

177

273

277

349

51

63

83

501

521

553

585

623

669

731

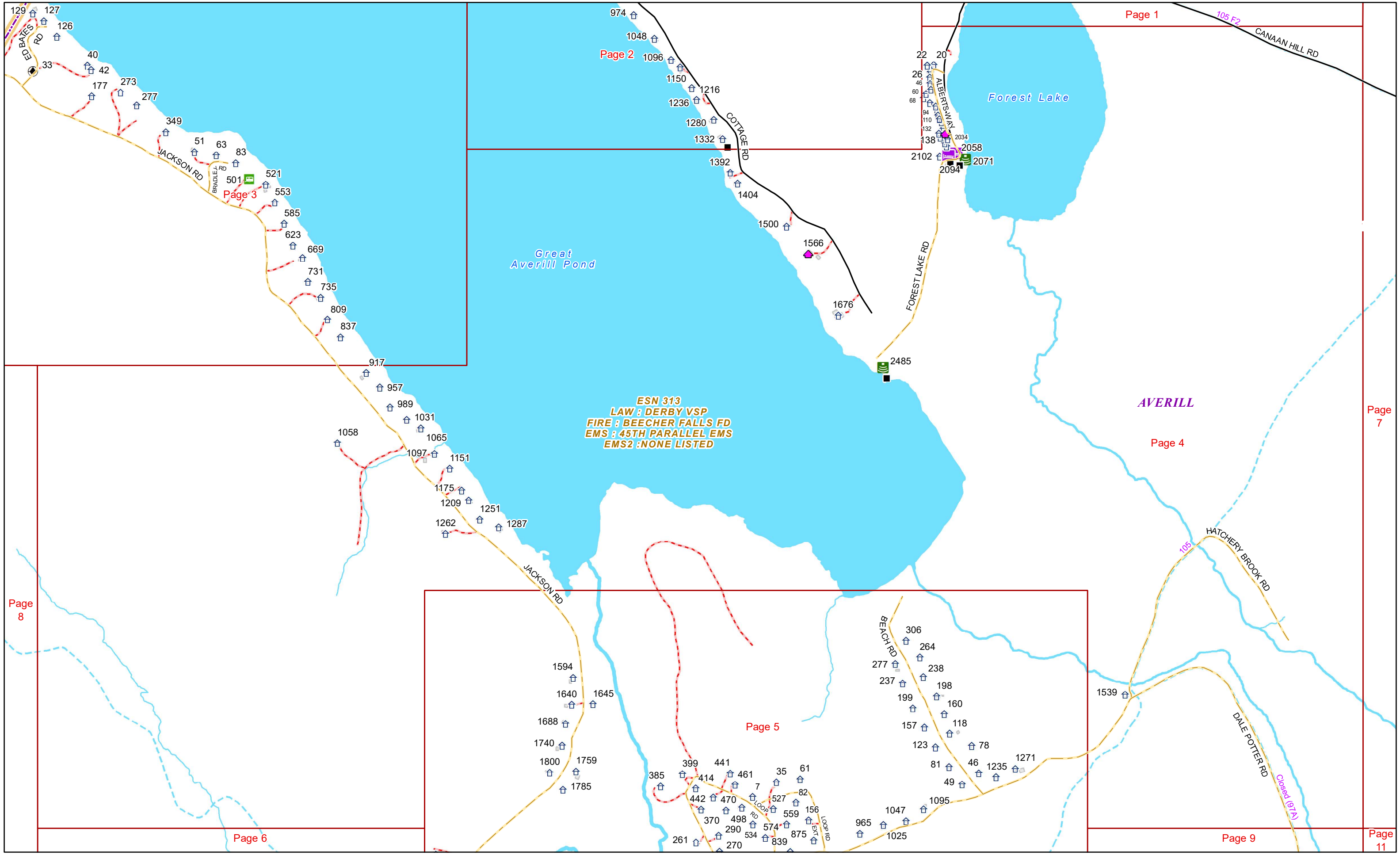
735

809

837

917





Page 8

Page 1

Page 2

Page 3

AVERILL

Page 4

Page 7

Page 5

Page 6

Page 9

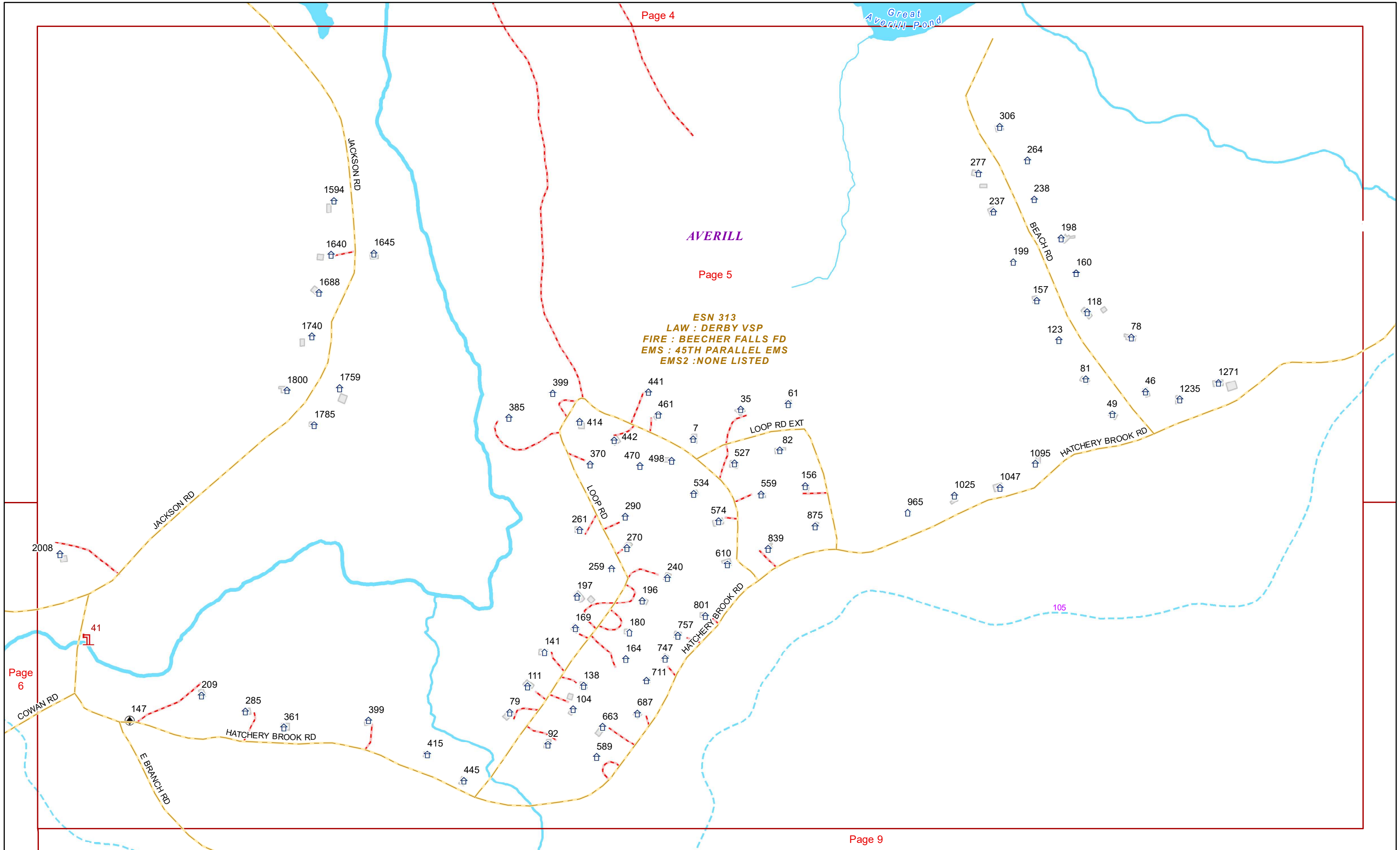
Page 11



Great
Averill Pond

AVERILL

ESN 313
LAW : DERBY VSP
FIRE : BEECHER FALLS FD
EMS : 45TH PARALLEL EMS
EMS2 : NONE LISTED



AVERILL

2008

HATCHERY
BROOK RD
41

JACKSON RD

JACKSON RD

BRANCH RD

JACKSON RD

ESN 313
LAW : DERBY VSP
FIRE : BEECHER FALLS FD
EMS : 45TH PARALLEL EMS
EMS2 : NONE LISTED

Little
Averill Lake

COWAN RD

2833

2887

2929

2709

2641

2631

2551

2543

2499

2431

2429

2349

2343

2327

2317

2281

2259

106

122

154

248

278

310

318

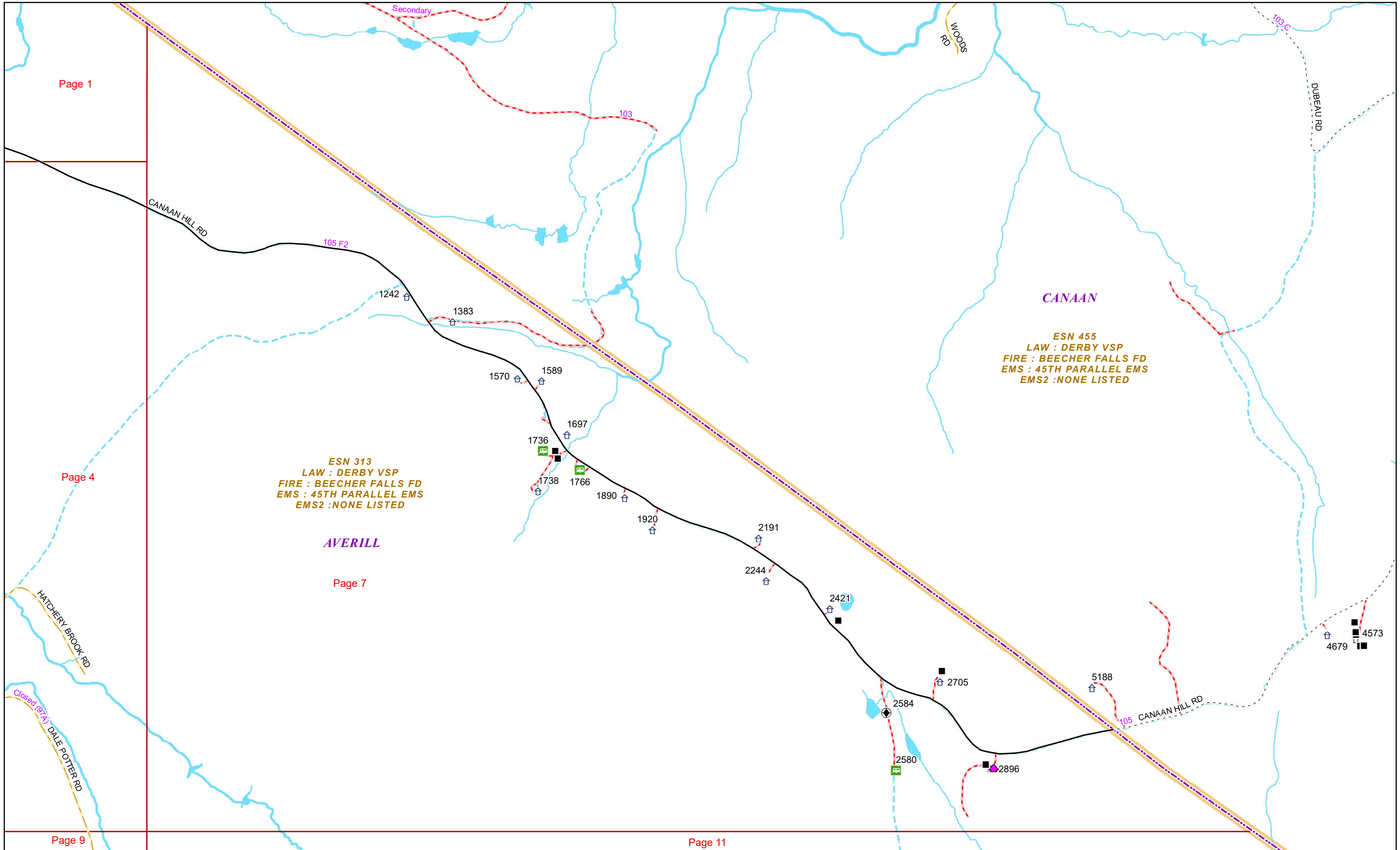
350

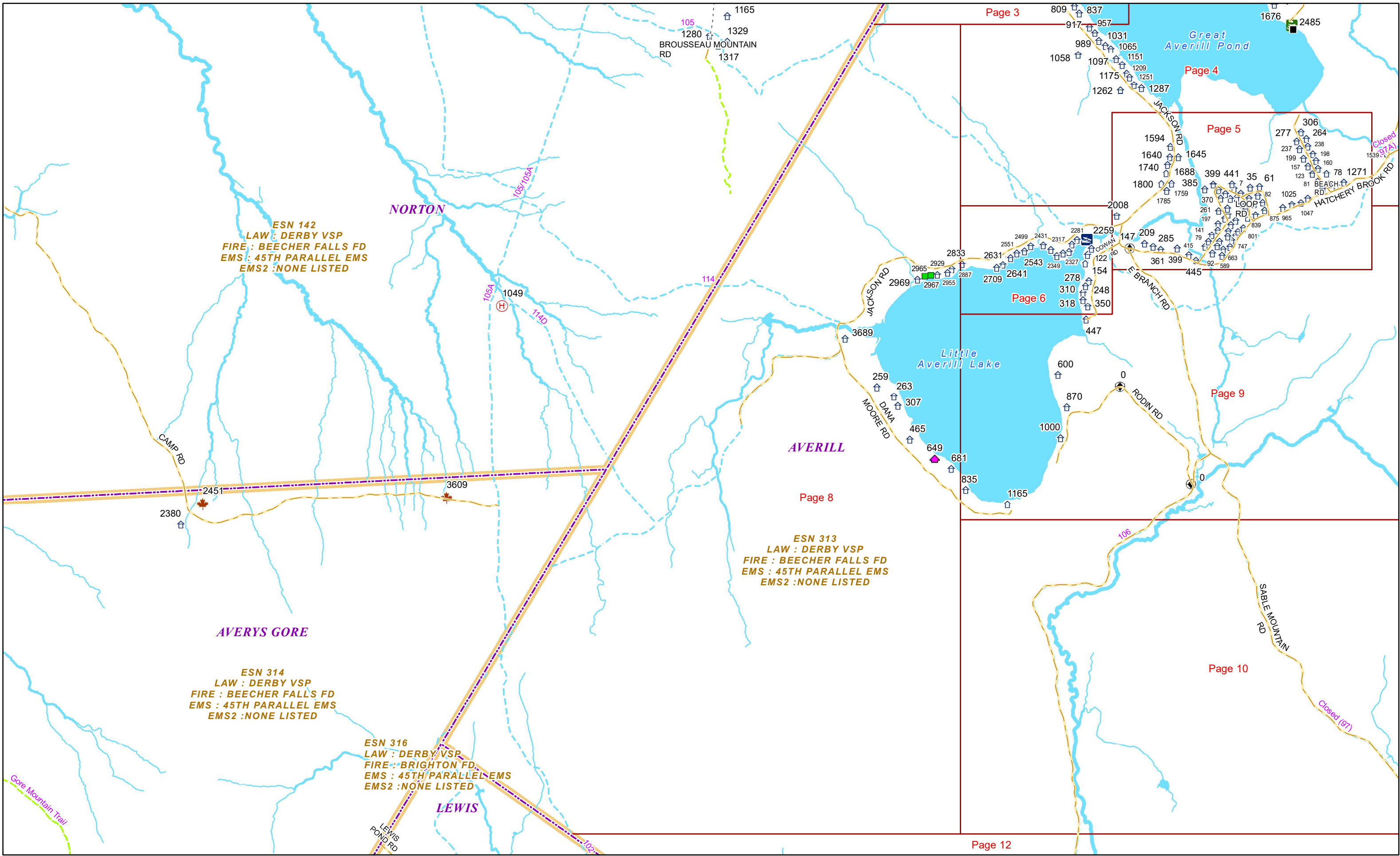


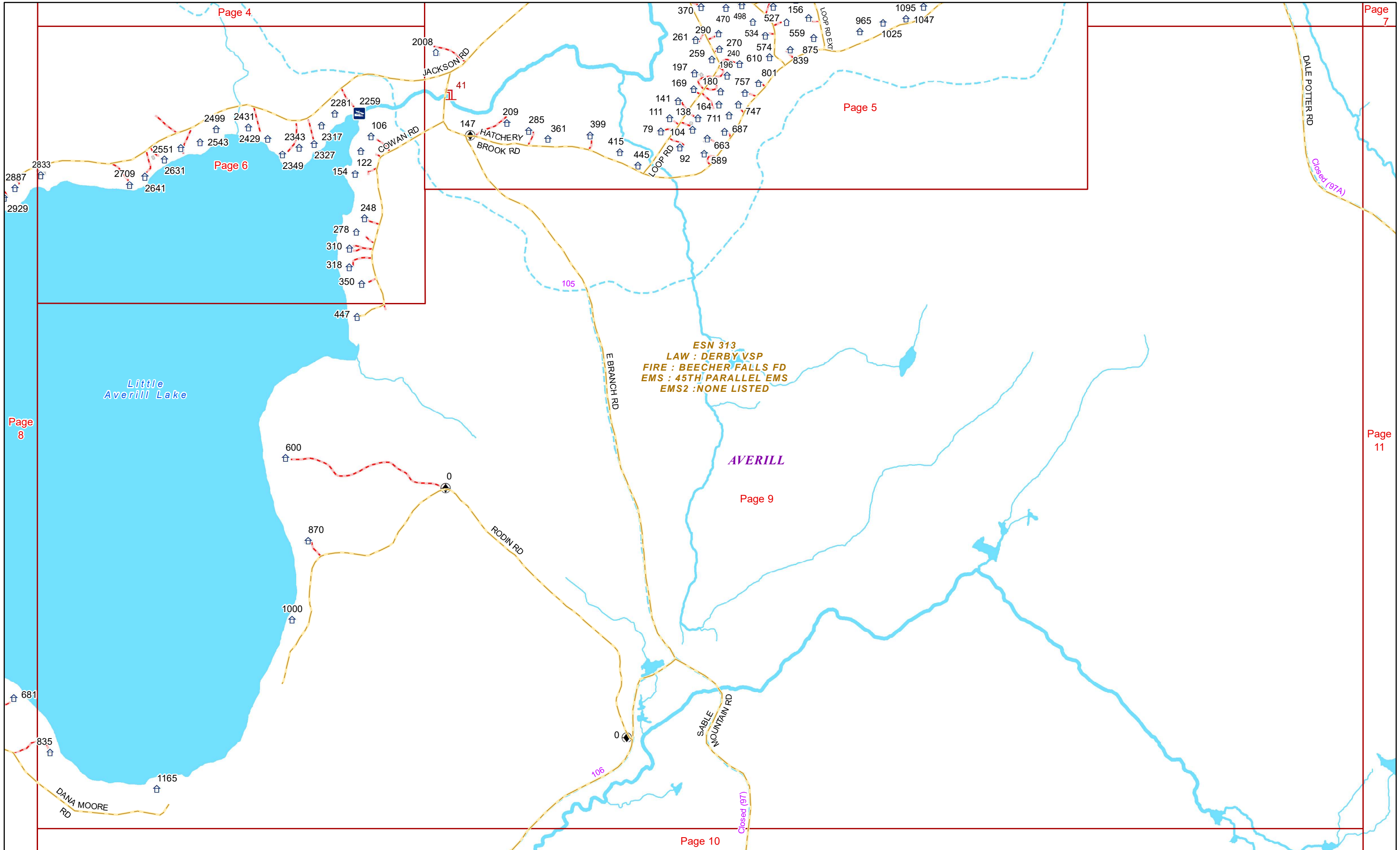
CANAAN

ESN 455
LAW : DERBY VSP
FIRE : BEECHER FALLS FD
EMS : 45TH PARALLEL EMS
EMS2 : NONE LISTED

ESN 313
LAW : DERBY VSP
FIRE : BEECHER FALLS FD
EMS : 45TH PARALLEL EMS
EMS2 : NONE LISTED







Page 8

Page 4

Page 6

Page 5

Page 7

AVERILL

Page 9

Page 10

Page 11



DANA MOORE RD

Page 9

106 E BRANCH RD

ESN 313
LAW : DERBY VSP
FIRE : BEECHER FALLS FD
EMS : 45TH PARALLEL EMS
EMS2 : NONE LISTED

AVERILL

Page 10

E BRANCH RD

Closed (97)

SABLE MOUNTAIN RD

Closed (97A)

1751

Closed

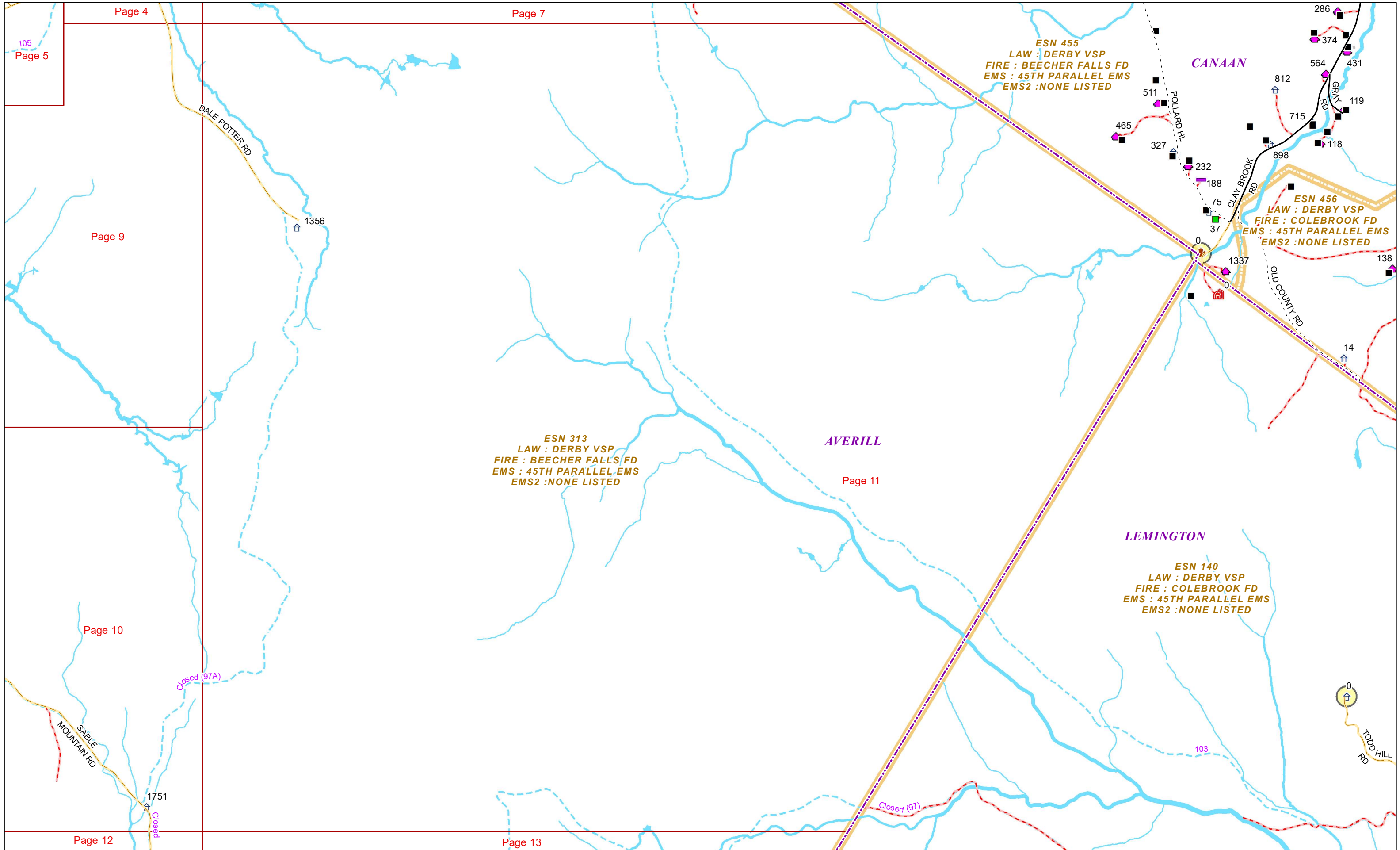
Page 8

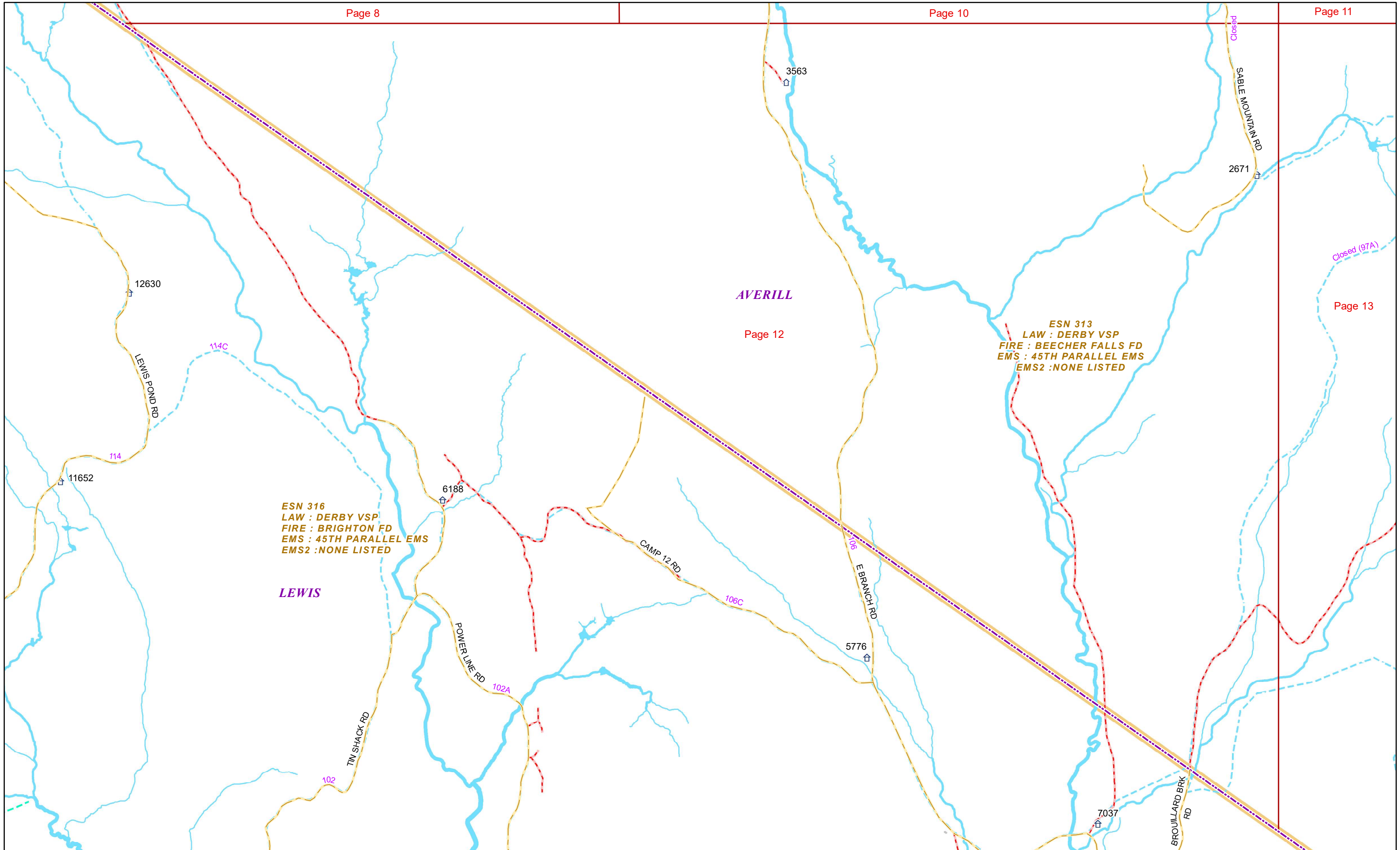
Page 11

Page 12

Page 13







AVERILL

Page 12

LEWIS

ESN 313
 LAW : DERBY VSP
 FIRE : BEECHER FALLS FD
 EMS : 45TH PARALLEL EMS
 EMS2 : NONE LISTED

ESN 316
 LAW : DERBY VSP
 FIRE : BRIGHTON FD
 EMS : 45TH PARALLEL EMS
 EMS2 : NONE LISTED



ESN 313
LAW : DERBY VSP
FIRE : BEECHER FALLS FD
EMS : 45TH PARALLEL EMS
EMS2 : NONE LISTED

ESN 316
LAW : DERBY VSP
FIRE : BRIGHTON FD
EMS : 45TH PARALLEL EMS
EMS2 : NONE LISTED

ESN 140
LAW : DERBY VSP
FIRE : COLEBROOK FD
EMS : 45TH PARALLEL EMS
EMS2 : NONE LISTED

LEWIS

AVERILL

LEMINGTON

BLOOMFIELD

