

VERMONT E9-1-1 MapBook

Addison

E9-1-1 MapBook with GIS Data

Use constraints: The 9-1-1 related data layers (Esites, Landmarks, Roads, Driveways, Footprints, Atlas Sheets, ESZ, etc.) were developed and designed for Enhanced 9-1-1 purposes only. The user should understand that the nature of the Enhanced 9-1-1 data layers means they are never complete. **Each municipal government is responsible for maintenance of the E9-1-1 database.** Other data (non-E9-1-1 related) used in the Vermont E9-1-1 MapBook is acquired from the Vermont Center for Geographic Information (VCGI) (vcgi.vermont.gov) and local Regional Planning Commissions.

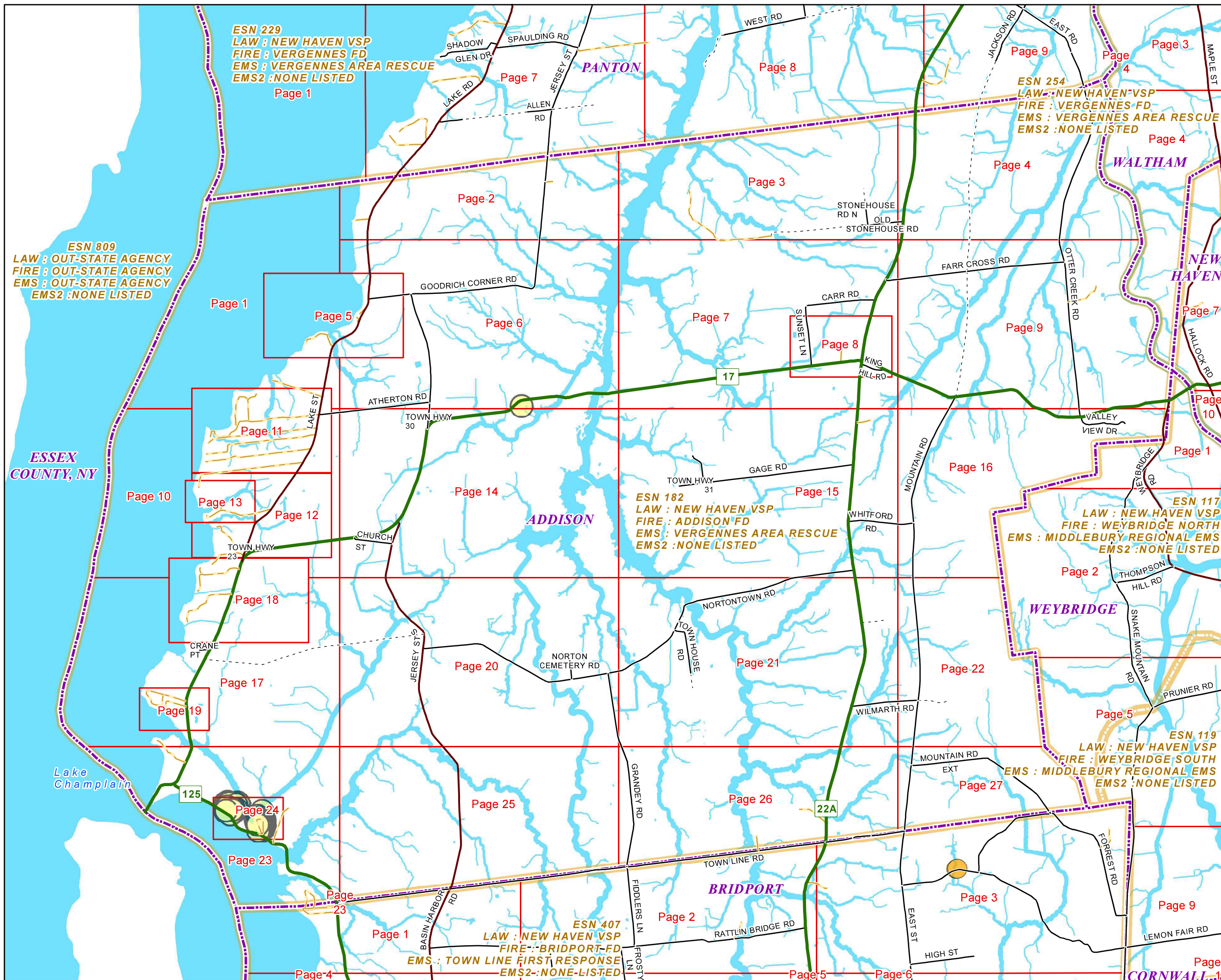
Disclaimer:

This Vermont E9-1-1 MapBook and GIS data is for general reference only. Data layers that appear on the map may or may not be accurate, current or otherwise reliable. The E9-1-1 Board and the State of Vermont make no representations of any kind, including but not limited to the warranties of merchantability or fitness for a particular use, not are any such warranties to be implied with respect to the GIS data and MapBook.

For Questions/Updates:




















Contact VT Enhanced 9-1-1 Board:
 Phone: 802-828-4911
 Email: e911.info@vermont.gov
 Website: e911.vermont.gov

5/17/2023







Legend

Roads

-  Interstate Highway
-  US Highway
-  State Highway
-  Town Highway Class 1
-  Town Highway Class 2
-  Town Highway Class 3
-  Town Highway Class 4
-  Private
-  Driveway
-  Discontinued Road
-  Legal Trail
-  Ferry
-  Military - no public access
-  National Forest Highway
-  State Forest Highway
-  Proposed
-  Rivers
-  Driveways
-  Railroad

Hydrants

-  Drafting Site
-  Dry Hydrant
-  Municipal Hydrant
-  Pressurized Hydrant

Townline





Emergency Service Zones



FootPrints

-  Airport
-  Solar Field
-  Alpine Trail Easiest
-  Alpine Trail Intermediate
-  Alpine Trail Advanced
-  Alpine Trail Expert
-  Alpine Glade Marked
-  Alpine Glade Not Marked
-  Building
-  Farm
-  Golf Course
-  Quarry
-  Park
-  Shopping Center
-  Stadium/Arena
-  Other



























Addressing Error





























-  Orange - Duplicated Addressed Building
-  Yellow - Unnumbered Building





























Legend





























ESITES




























SITETYPE

-  **COMMERCIAL
-  **CULTURAL
-  **EDUCATIONAL
-  **GOVERNMENT
-  **INDUSTRIAL
-  **OTHER COMMERCIAL
-  **PUBLIC GATHERING
-  **UTILITY
-  ABANDONED
-  ACCESS POINT
-  ACCESSORY BARN
-  ACCESSORY BUILDING
-  AIR SUPPORT / MAINTENANCE FACILITY
-  AIR TRAFFIC CONTROL CENTER / COMMAND CENTER
-  AIRPORT TERMINAL
-  AMBULANCE SERVICE
-  AUDITORIUM / CONCERT HALL / THEATER / OPERA HOUSE
-  BANK
-  BOAT RAMP / DOCK
-  BORDER CROSSING
-  BORDER PATROL
-  BREWERY
-  BUS STATION / DISPATCH FACILITY
-  CAMP
-  CAMPGROUND
-  CEMETERY

-  CITY / TOWN HALL
-  COAST GUARD
-  COLLEGE / UNIVERSITY
-  COMMERCIAL CONSTRUCTION SERVICE
-  COMMERCIAL FARM
-  COMMERCIAL GARAGE
-  COMMERCIAL W/RESIDENCE
-  COMMUNICATION BOX
-  COMMUNICATION TOWER
-  COMMUNITY / RECREATION FACILITY
-  CONDOMINIUM
-  COURT HOUSE
-  CUSTOMS SERVICE
-  DAY CARE FACILITY
-  DEVELOPMENT SITE
-  EBS TOWER
-  EMERGENCY PHONE / CALLBOX
-  FAIR / EXHIBITION/ RODEO GROUNDS
-  FERRY TERMINAL / DISPATCH FACILITY
-  FIRE STATION
-  FISH FARM / HATCHERY
-  FITNESS FACILITY
-  FOOD DISTRIBUTION CENTER
-  GAS STATION
-  GATED W/BUILDING
-  GATED W/O BUILDING
-  GOLF COURSE
-  GRAVEL PIT / QUARRY / MINE

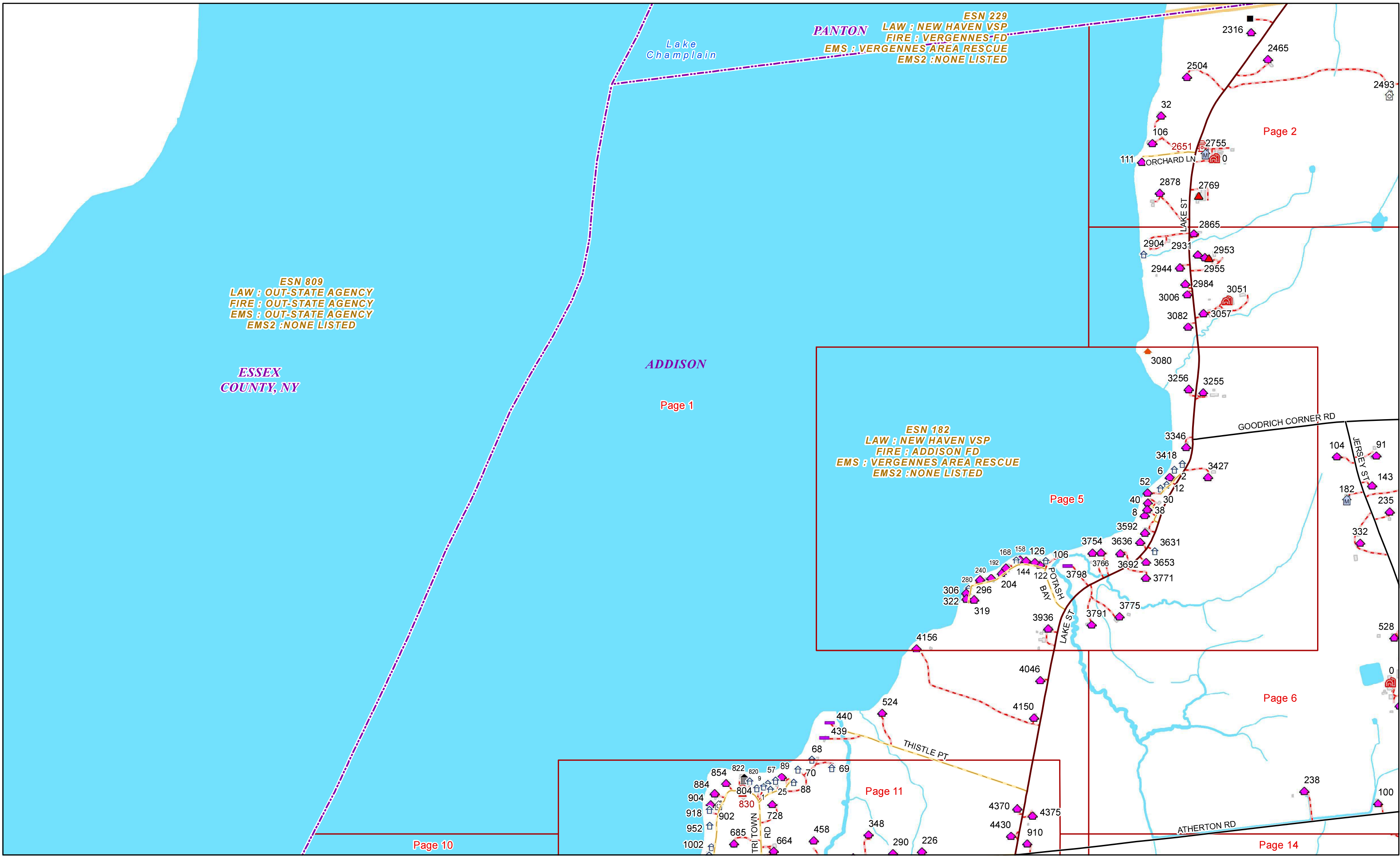
-  GREENHOUSE / NURSERY
-  GROCERY STORE
-  HARBOR / MARINA
-  HAZARDOUS MATERIALS FACILITY
-  HAZARDOUS STORAGE FACILITY
-  HEALTH CLINIC
-  HELIPAD / HELIPORT / HELISPOT
-  HISTORIC SITE / POINT OF INTEREST
-  HOSPITAL / MEDICAL CENTER
-  HOUSE OF WORSHIP
-  HYDROELECTRIC FACILITY
-  ICE ARENA
-  INSTITUTIONAL RESIDENCE / DORM / BARRACKS
-  LANDFILL
-  LAW ENFORCEMENT
-  LIBRARY
-  LODGING B&B / HOTEL / MOTEL / INN
-  LOOKOUT TOWER
-  LUMBER MILL / SAW MILL
-  MANUFACTURING FACILITY
-  MOBILE HOME
-  MORGUE
-  MULTI-FAMILY DWELLING
-  MUSEUM
-  NATIONAL GUARD /
-  NUCLEAR FACILITY
-  NURSING HOME / LONG TERM CARE
-  OFFICE BUILDING

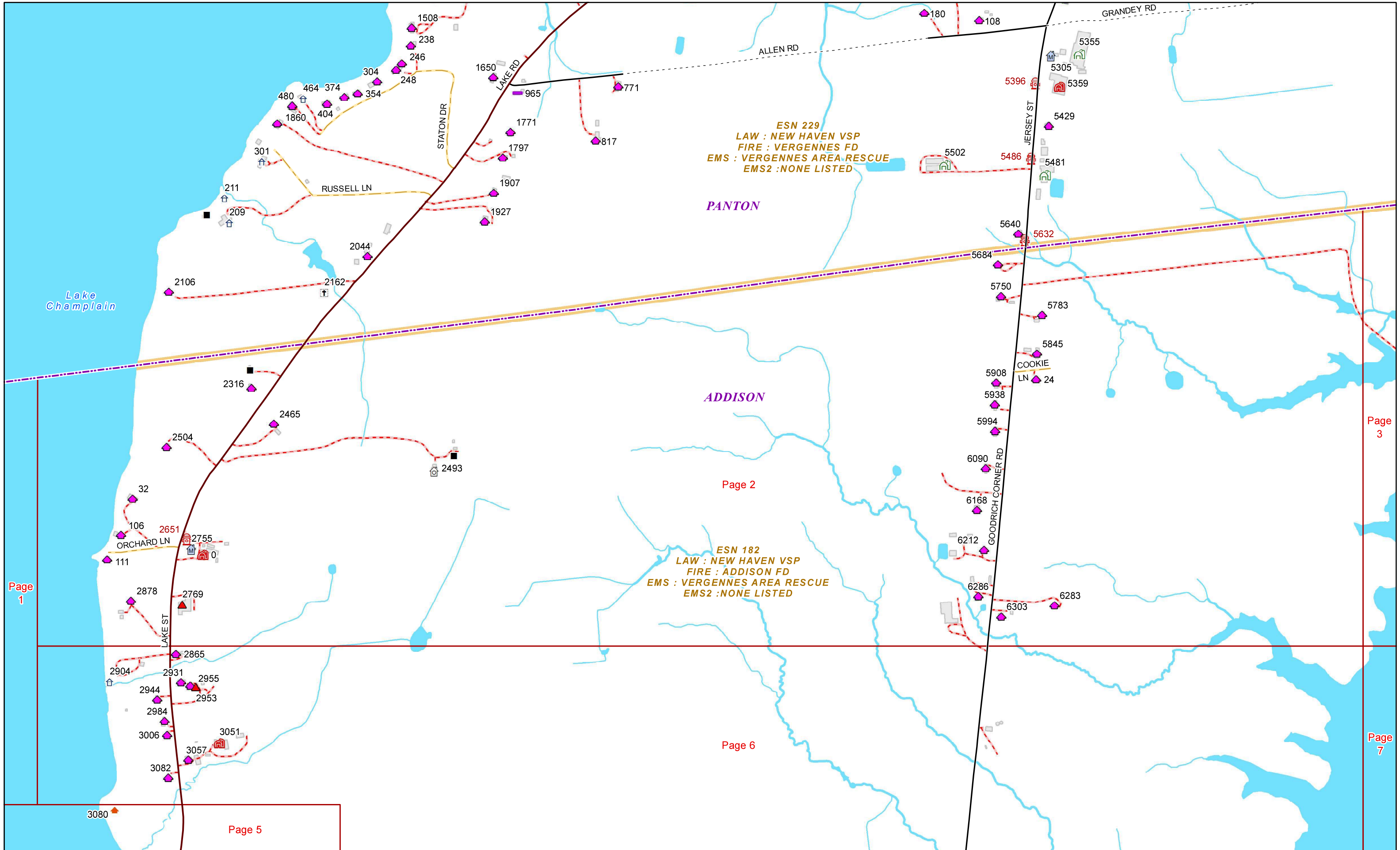
-  OIL / GAS FACILITY
-  OTHER
-  OTHER RESIDENTIAL
-  OUTPATIENT CLINIC
-  PARK AND RIDE / COMMUTER
-  PHARMACY
-  PICNIC AREA
-  POST OFFICE
-  PRISON / CORRECTIONAL FACILITY
-  PRIVATE AND EXPRESS SHIPPING FACILITY
-  PSAP
-  PUBLIC BEACH
-  PUBLIC TELEPHONE
-  PUBLIC WATER SUPPLY INTAKE
-  PUBLIC WATER SUPPLY WELL
-  PUMP STATION
-  RACE TRACK / DRAGSTRIP
-  RAILROAD STATION
-  RESIDENTIAL FARM
-  REST STOP / ROADSIDE PARK
-  RESTAURANT
-  RETAIL FACILITY
-  RV HOOKUP
-  SCHOOL K / 12
-  SEASONAL HOME
-  SHOOTING RANGE
-  SINGLE FAMILY DWELLING
-  SKI AREA / ALPINE

-  SOLAR FACILITY
-  SPORTS ARENA /
-  STATE CAPITOL
-  STATE GARAGE
-  STATE GOVERNMENT FACILITY
-  STATE PARK
-  STORAGE UNITS
-  SUBSTATION
-  SUGARHOUSE
-  TEMPORARY STRUCTURE
-  TOWN GARAGE
-  TOWN OFFICE
-  TRAILHEAD
-  TRANSFER STATION
-  UNKNOWN
-  US FOREST FACILITY
-  US GOVERNMENT FACILITY
-  UTILITY POLE W/PHONE
-  VETERINARY HOSPITAL / CLINIC
-  VISITOR / INFORMATION CENTER
-  WAREHOUSE
-  WASTE / BIOMASS FACILITY
-  WASTEWATER TREATMENT PLANT
-  WATER TANK
-  WATER TOWER
-  WIND FACILITY / WIND TOWER
-  YOUTH CAMP

ADDISON ROAD NAME INDEX

ROAD NAME	PAGE(S)	ROAD NAME	PAGE(S)	ROAD NAME	PAGE(S)
ALGONQUIN DR	17	JERSEY ST	6,14	SUNSET LN	7
ATHERTON RD	6	JERSEY ST S	14,20	TEN ACRE DR	24
BRIGGS RD	9	KING HILL RD	8	THISTLE PT	1
BROADVIEW LN	5	LAKE ST	1,2,5,10,11,12	TOWN HOUSE RD	21
BURGEY FARM RD	18	LAKESIDE LN	10	TOWN HWY 23	12
BUSH LN	11	MIDDLE RD	4,9	TOWN HWY 30	14
CARR RD	7	MOUNTAIN RD	9,16,22,27	TOWN HWY 31	15
CEDAR DR	19	MOUNTAIN RD EXT	27	TOWN LINE RD	1
CHURCH ST	14	NORTON CEMETERY RD	20	TRI TOWN RD	11
COOKIE LN	2	NORTONTOWN RD	15,20,21	VALLEY VIEW DR	16
COUNTRY CLUB RD	20	OLD STONEHOUSE RD	3,4	VAN ORNUM DR	5
CRANE PT	17	ORCHARD LN	2	VT ROUTE 125	1,23
DANYOW DR	15	OTTER CREEK RD	4,9	VT ROUTE 17 E	8,9,16
ELM POINT RD	11	OVEN BAY RD	11	VT ROUTE 17 W	7,8,10,14,17,18,19,23
FARR CROSS RD	9	OWLS HEAD HARBOR RD	12,13	VT ROUTE 22A	3,4,7,16,15,21
FISHER POINT RD	18	OWLS HEAD HARBOR RD N	13	WALTON LN	11
FISHER PT S	18	PHEASANT RUN LN	1	WEYBRIDGE RD	9
GAGE RD	15	PLEASANT VIEW DR	2	WHITFORD RD	16
GOODRICH CORNER RD	2,6,7	POTASH BAY	5	WHITNEY CREEK DR	23
GRANDEY RD	21	STICKLE RD	26	WILMARTH RD	22
GRANDVIEW LN	21	STILLMEADOW LN	19	WILMARTH RD EXT	22
HICKORY LN	11	STONEHOUSE RD N	3	WOLF RD	12
HOME PL	8	SUNFLOWER LN	11		





ESN 229
LAW : NEW HAVEN VSP
FIRE : VERGENNES FD
EMS : VERGENNES AREA RESCUE
EMS2 : NONE LISTED

PANTON

ESN 182
LAW : NEW HAVEN VSP
FIRE : ADDISON FD
EMS : VERGENNES AREA RESCUE
EMS2 : NONE LISTED

ADDISON

Page 1

Page 2

Page 3

Page 5

Page 6

Page 7



ESN 229
LAW : NEW HAVEN VSP
FIRE : VERGENNES FD
EMS : VERGENNES AREA RESCUE
EMS2 : NONE LISTED

PANTON

ADDISON

Page 3

ESN 182
LAW : NEW HAVEN VSP
FIRE : ADDISON FD
EMS : VERGENNES AREA RESCUE
EMS2 : NONE LISTED

OLD STONEHOUSE RD

STONEHOUSE RD N

OLD STONEHOUSE RD

VT ROUTE 22A

5713

179
153
129
107

333

3640

3702

3930
3912
3940
3968

4059

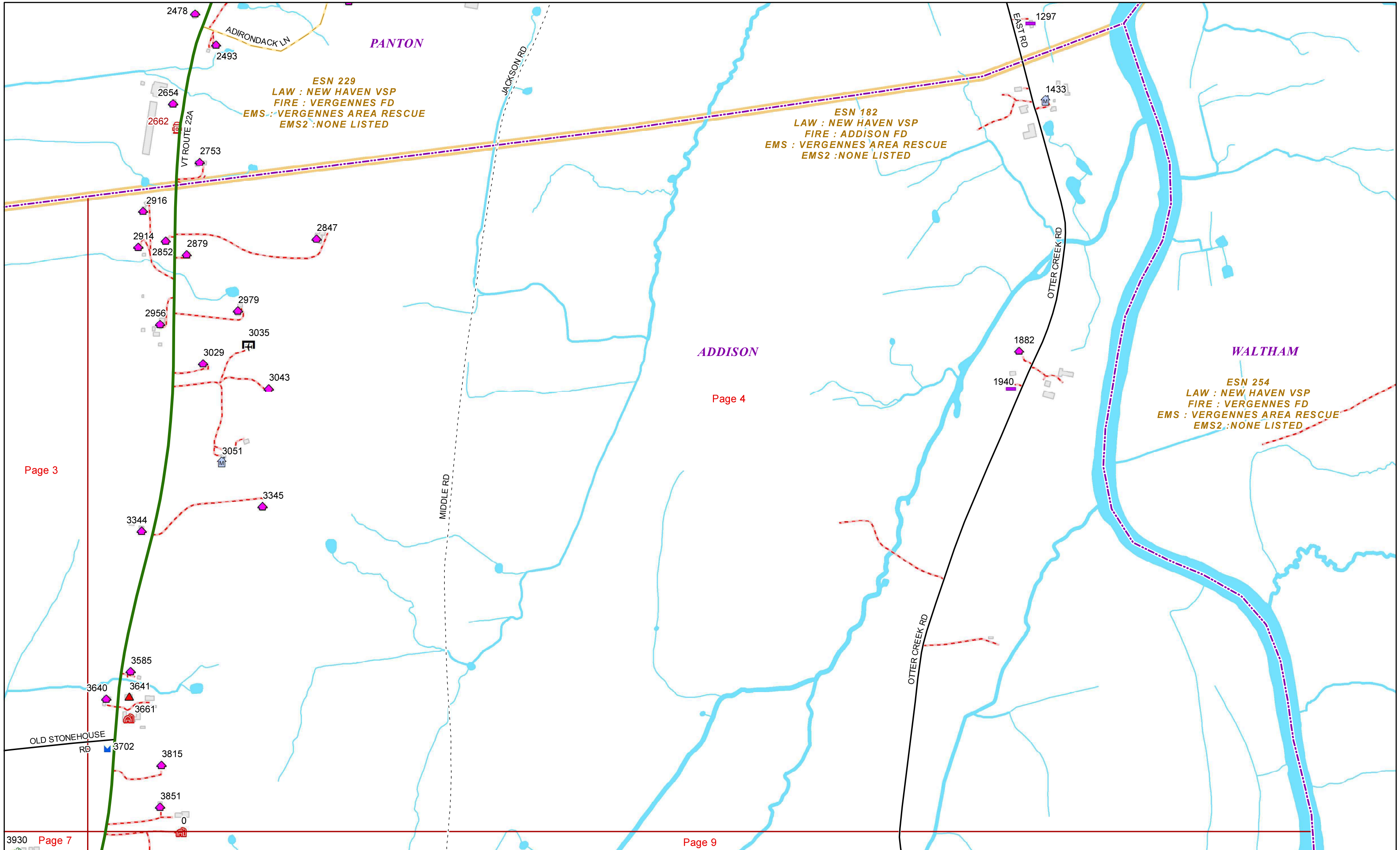
Page 2

Page 6

Page 4

Page 9





ESN 229
LAW : NEW HAVEN VSP
FIRE : VERGENNES FD
EMS : VERGENNES AREA RESCUE
EMS2 : NONE LISTED

ESN 182
LAW : NEW HAVEN VSP
FIRE : ADDISON FD
EMS : VERGENNES AREA RESCUE
EMS2 : NONE LISTED

ESN 254
LAW : NEW HAVEN VSP
FIRE : VERGENNES FD
EMS : VERGENNES AREA RESCUE
EMS2 : NONE LISTED

Page 3

Page 4

Page 7

Page 9

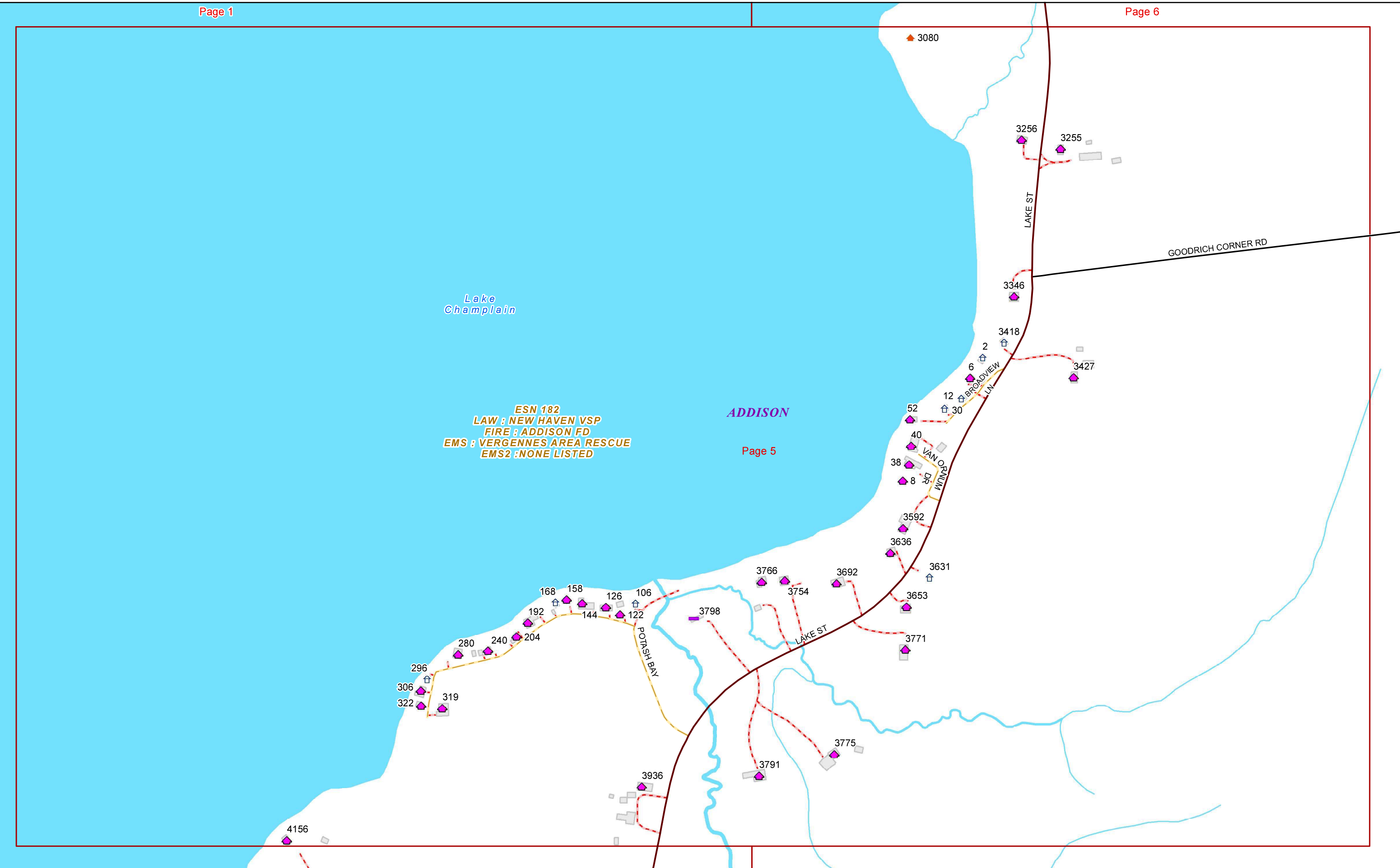


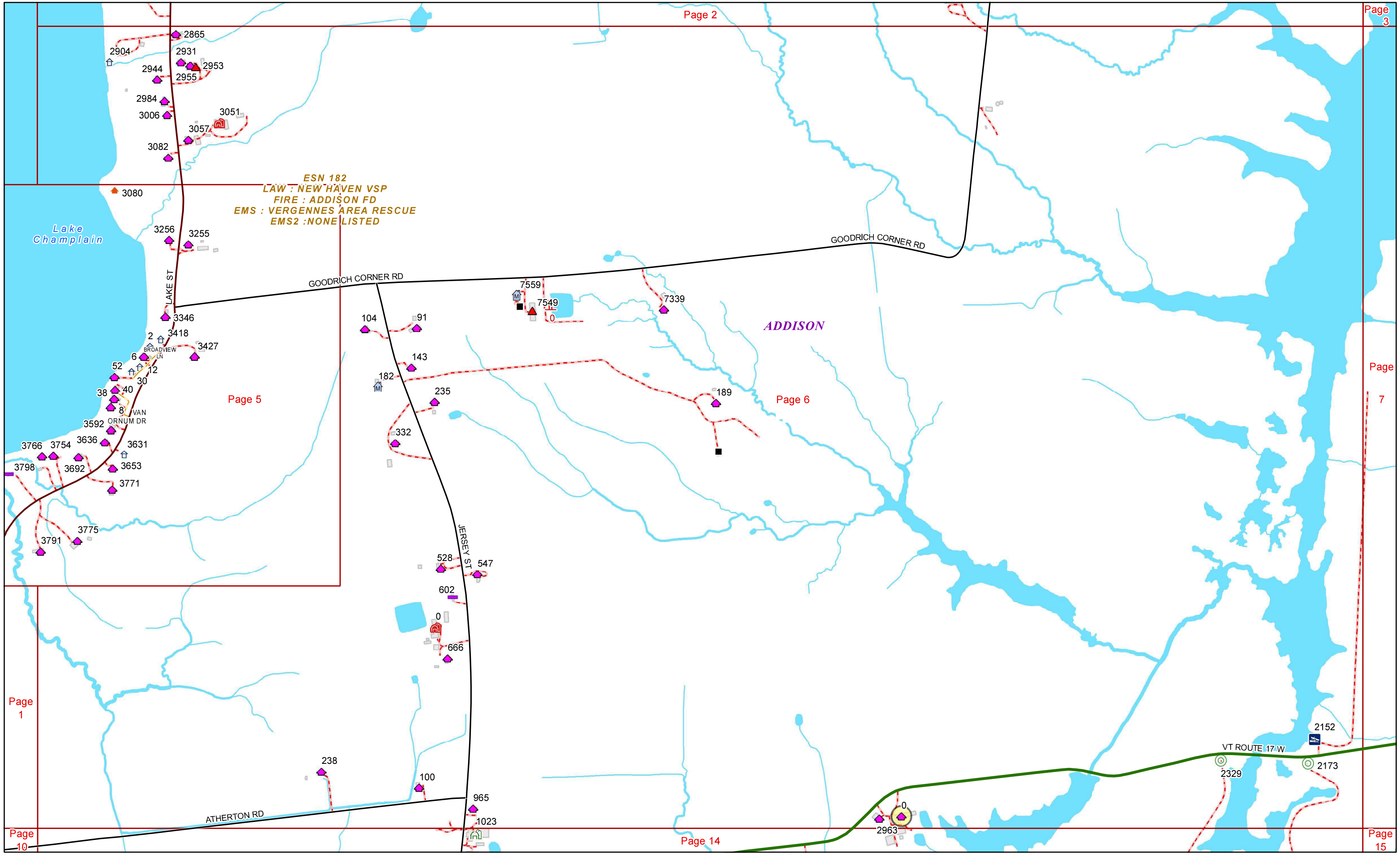
Lake Champlain

ESN 182
LAW : NEW HAVEN VSP
FIRE : ADDISON FD
EMS : VERGENNES AREA RESCUE
EMS2 : NONE LISTED

ADDISON

Page 5





ESN 182
LAW : NEW HAVEN VSP
FIRE : ADDISON FD
EMS : VERGENNES AREA RESCUE
EMS2 : NONE LISTED

ADDISON

Page 2
Page 3
Page 5
Page 6
Page 7
Page 10
Page 14
Page 15



OLD STONEHOUSE RD

ESN 182
LAW : NEW HAVEN VSP
FIRE : ADDISON FD
EMS : VERGENNES AREA RESCUE
EMS2 : NONE LISTED

ADDISON

Page 7

Page 8

VT ROUTE 17 W

VT ROUTE 17 W

VT ROUTE 22A

VT ROUTE 17 E

SUNSET LN

HOME PL

KING HILL RD

CARR RD

FARR CROSS RD

3930
3912
3940
3968

4059

4224

368

406

464

4486

4404

4338

4582

4581

4616

4617

4658

4691

4708

4693

4732

4792

4773

4811

4856

4869

4904

4901

2918

4923

2822

4934

164

4970

92

5018

183

5023

141

5113

37

5195

79

5198

5213

5292

2561

2015

944

966

319

255

146

69

122

145

121

44

60

65

13

178

14

13

164

92

141

37

79

138

60

65

13

178

14

13

164

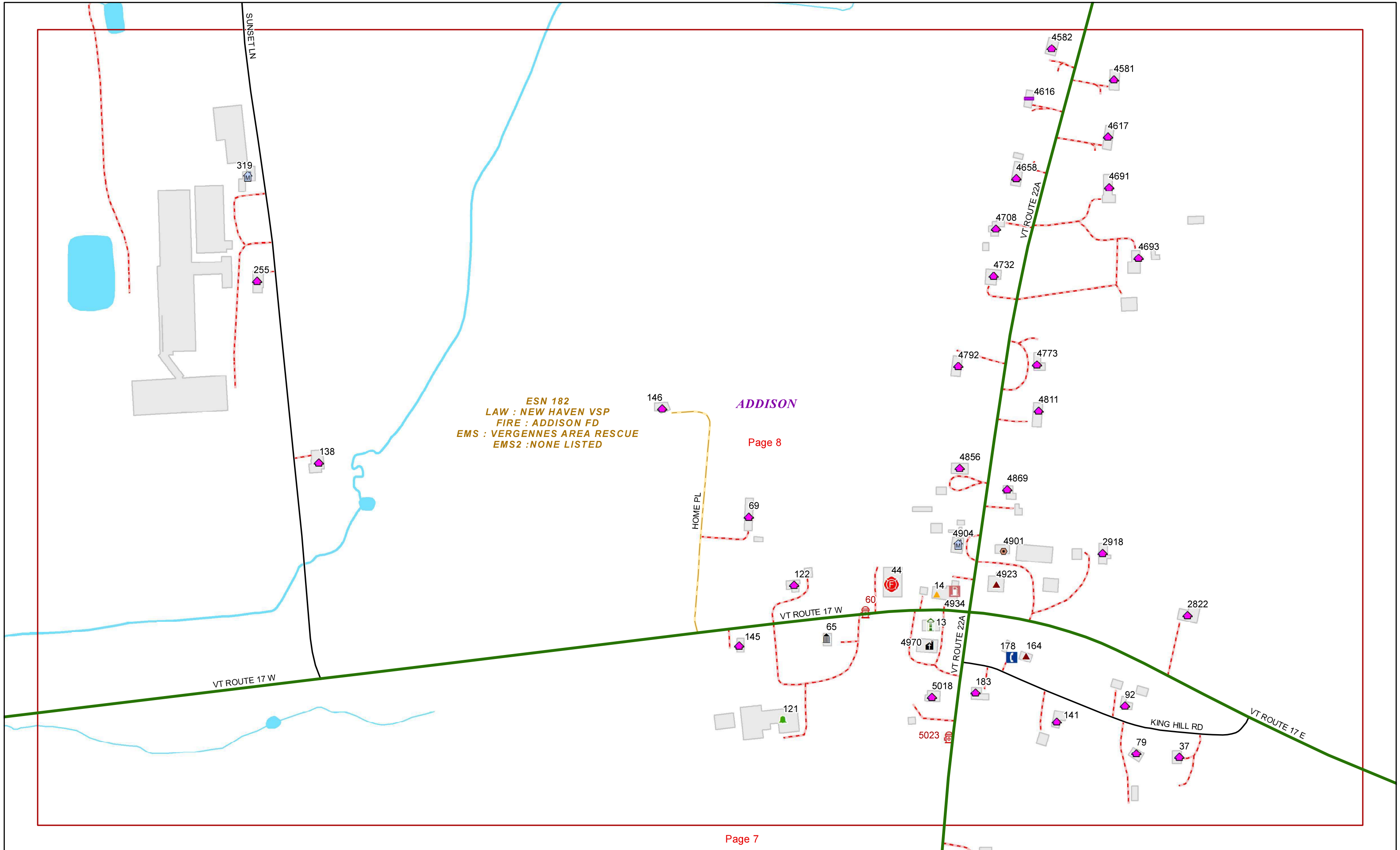
92

141

37

79





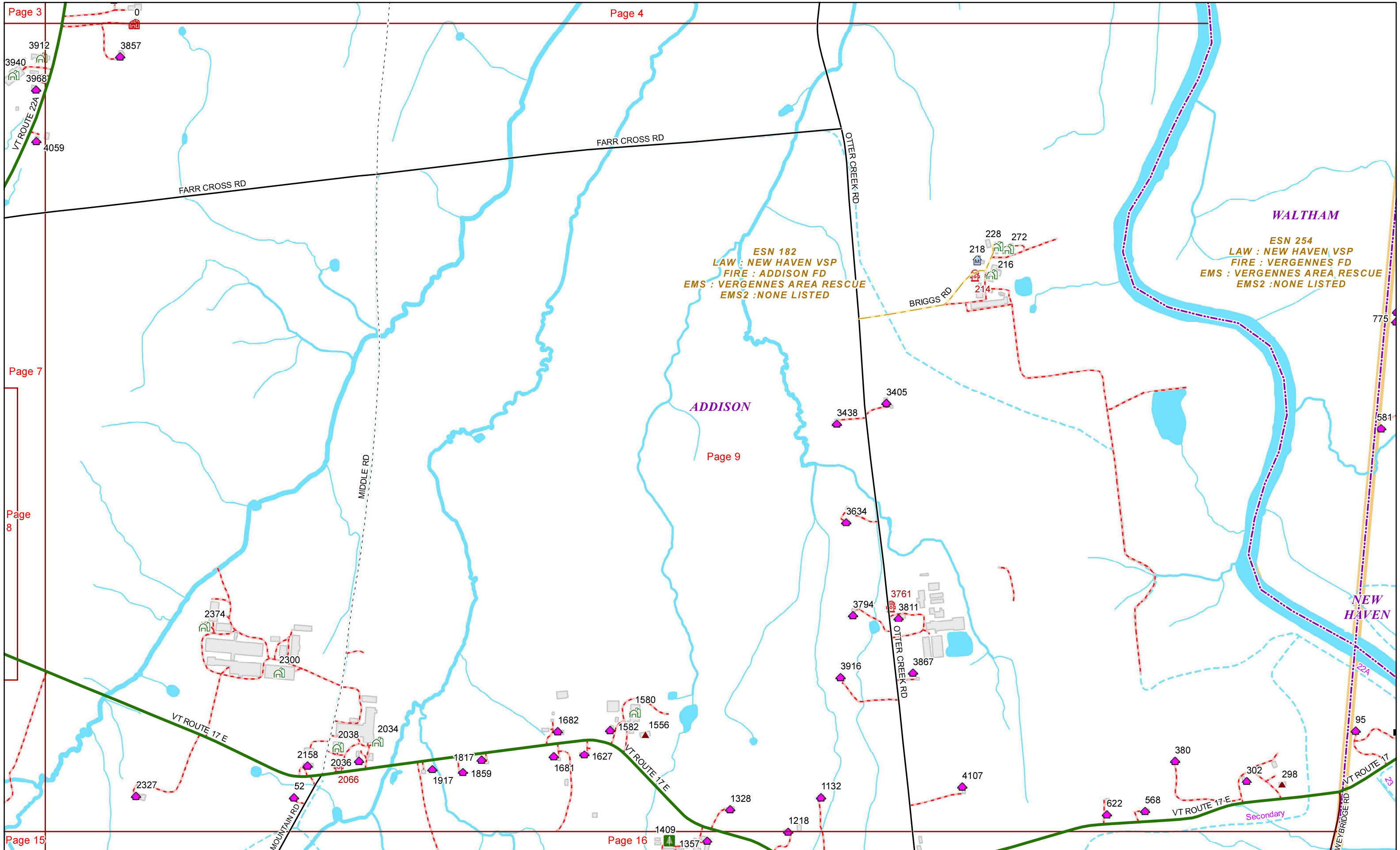
ESN 182
LAW : NEW HAVEN VSP
FIRE : ADDISON FD
EMS : VERGENNES AREA RESCUE
EMS2 : NONE LISTED

ADDISON

Page 8

Page 7





ADDISON

Page 10

ESN 809
LAW : OUT-STATE AGENCY
FIRE : OUT-STATE AGENCY
EMS : OUT-STATE AGENCY
EMS2 : NONE LISTED

ESSEX
COUNTY, NY

Lake Champlain

Page 13

Page 12

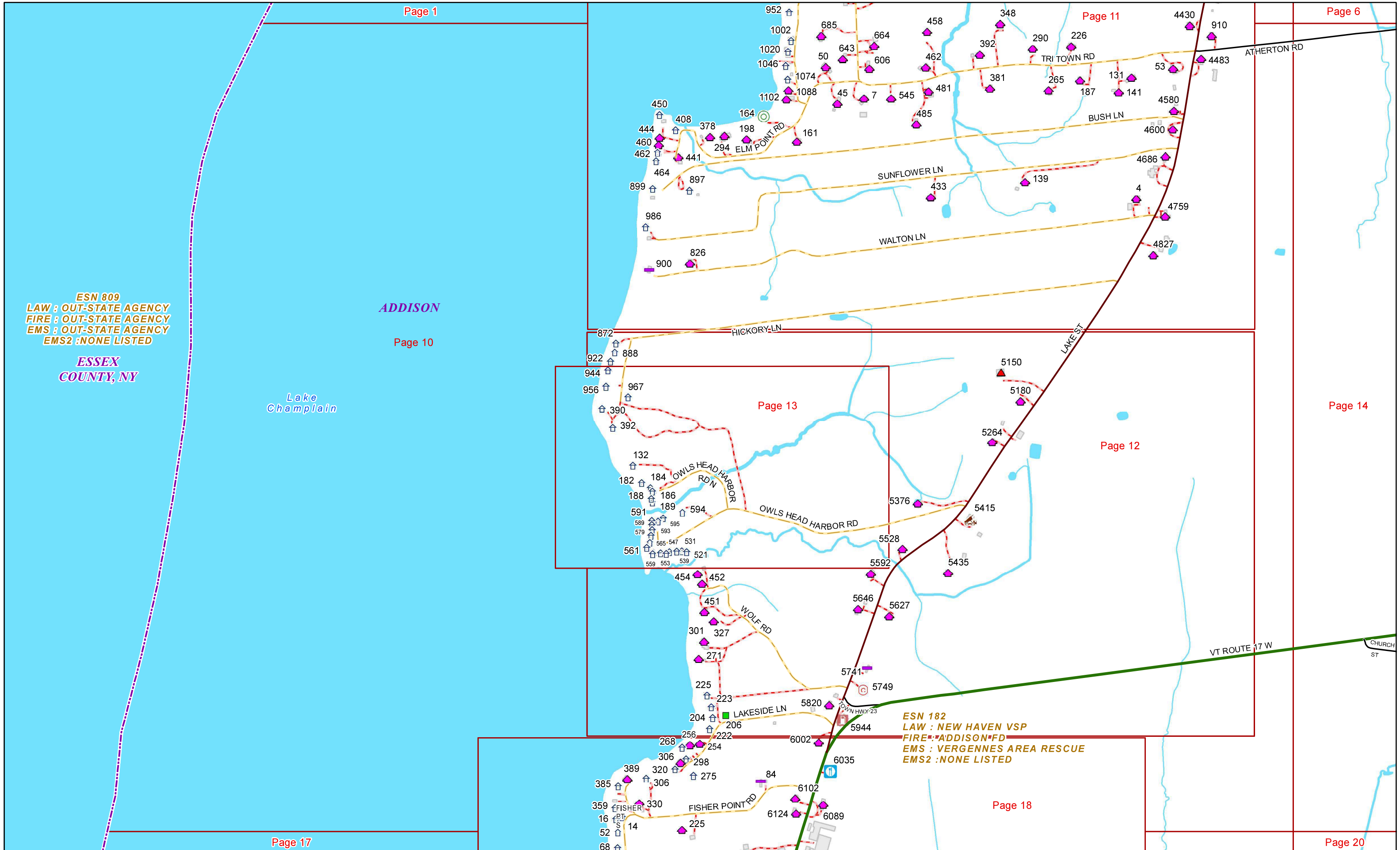
Page 14

ESN 182
LAW : NEW HAVEN VSP
FIRE : ADDISON FD
EMS : VERGENNES AREA RESCUE
EMS2 : NONE LISTED

Page 18

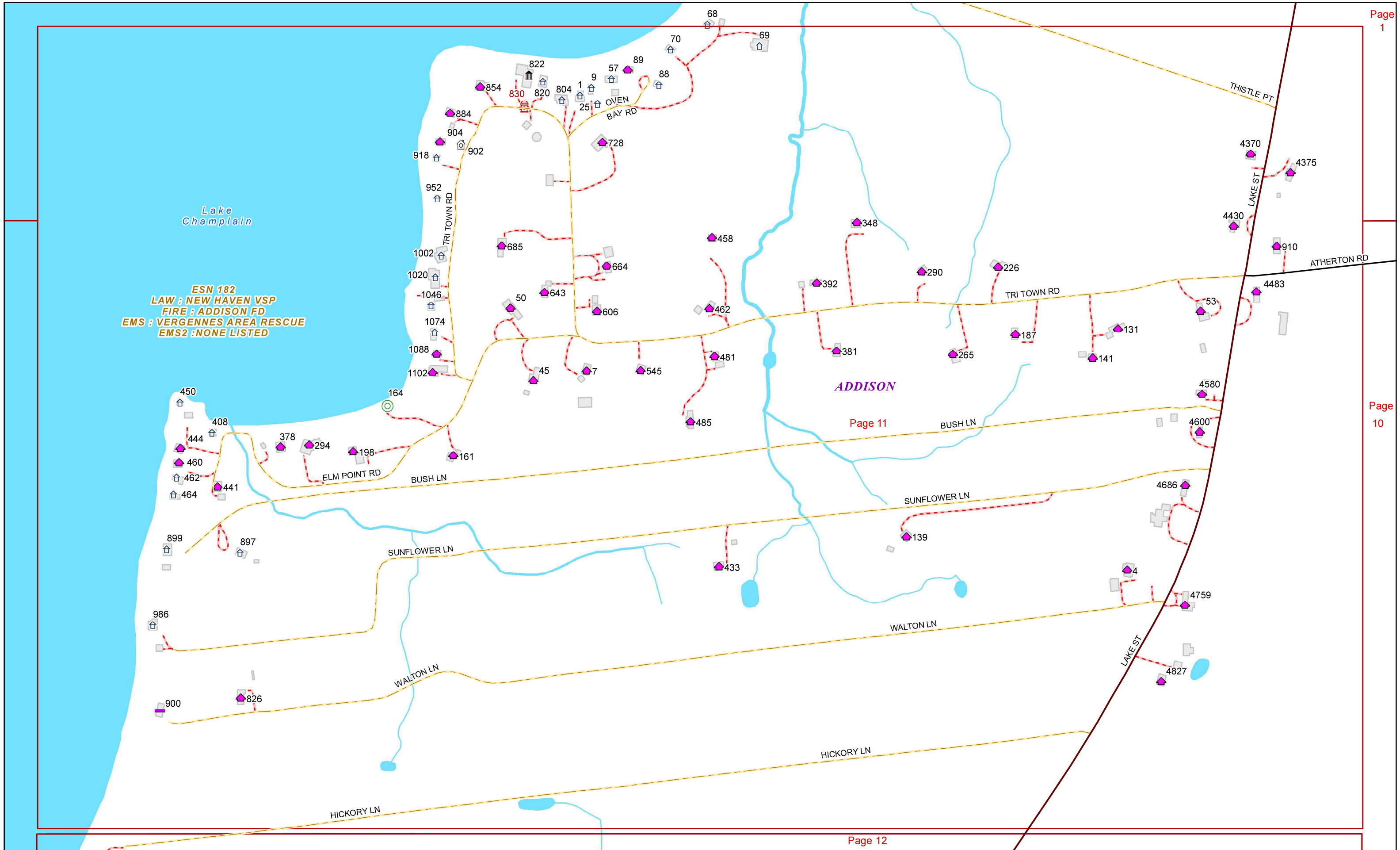
Page 17

Page 20





ESN 182
LAW : NEW HAVEN VSP
FIRE : ADDISON FD
EMS : VERGENNES AREA RESCUE
EMS2 : NONE LISTED

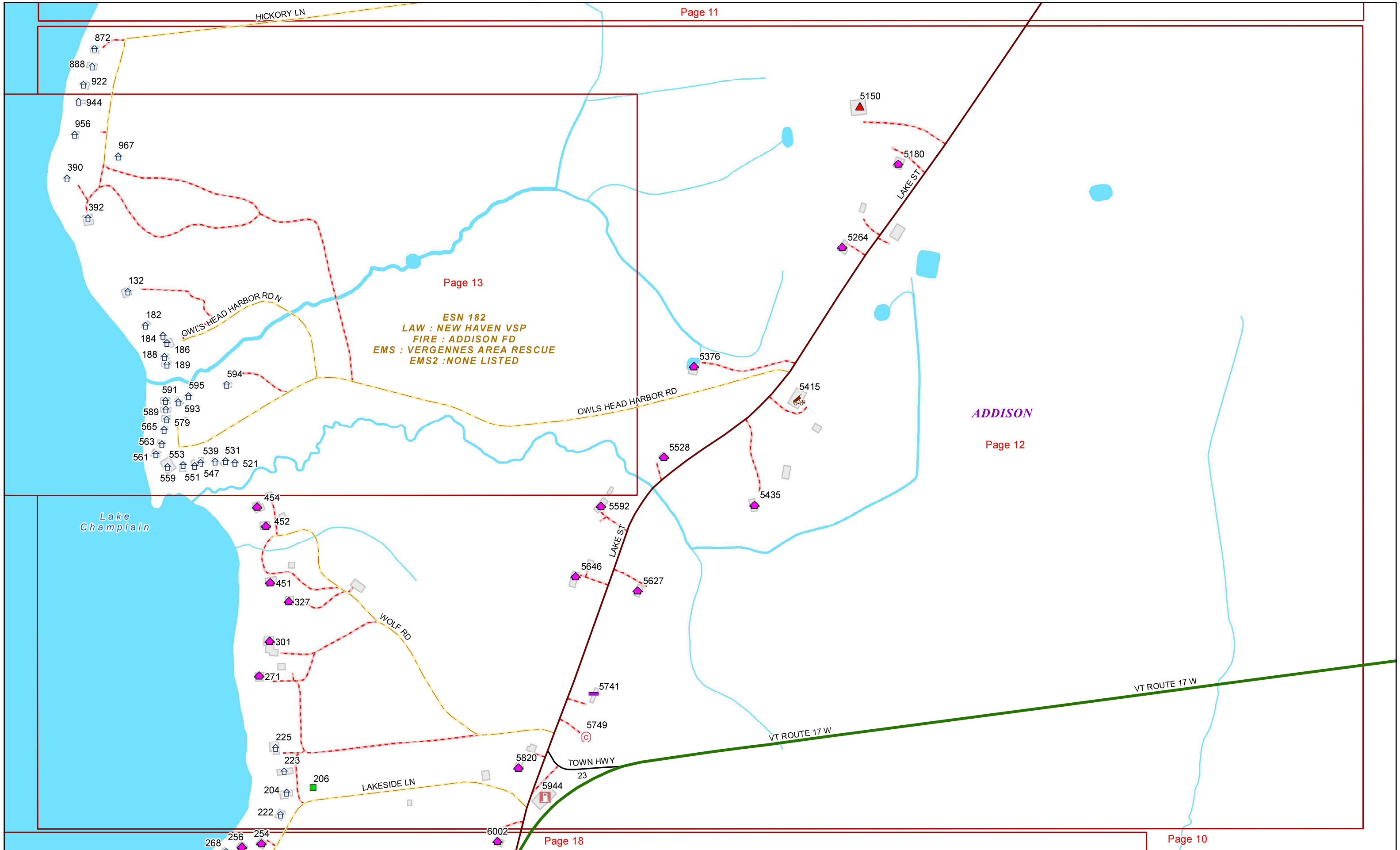


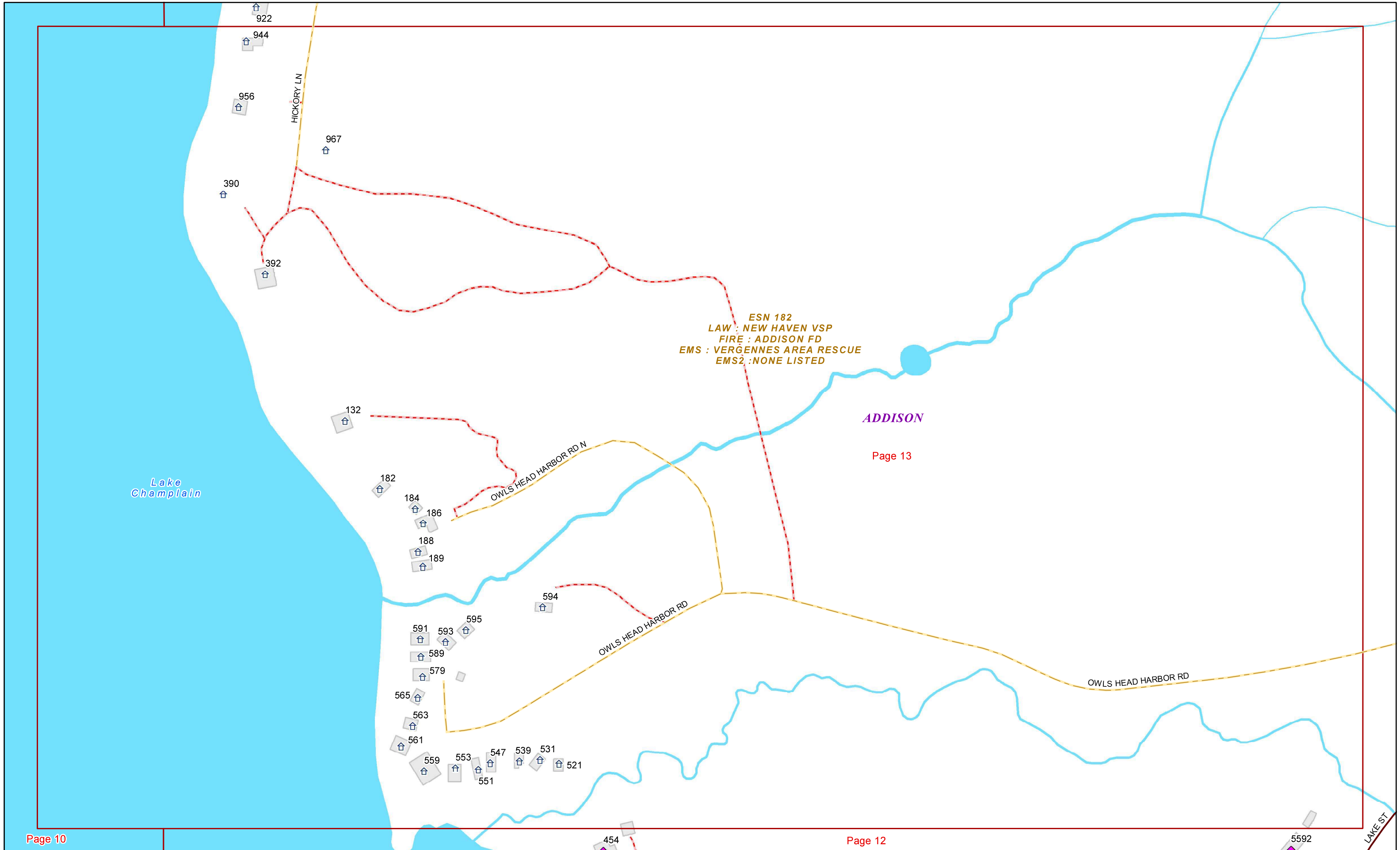
ADDISON

Page 11

Page 12

ESN 182
LAW : NEW HAVEN VSP
FIRE : ADDISON FD
EMS : VERGENNES AREA RESCUE
EMS2 : NONE LISTED





ESN 182
LAW : NEW HAVEN VSP
FIRE : ADDISON FD
EMS : VERGENNES AREA RESCUE
EMS2 : NONE LISTED

ADDISON

Page 13

Lake Champlain

HICKORY LN

OWLS HEAD HARBOR RD N

OWLS HEAD HARBOR RD

OWLS HEAD HARBOR RD

LAKE ST

922

944

956

967

390

392

132

182

184

186

188

189

594

595

591

593

589

579

565

563

561

559

553

547

539

531

521

551

454

5592

Page 10

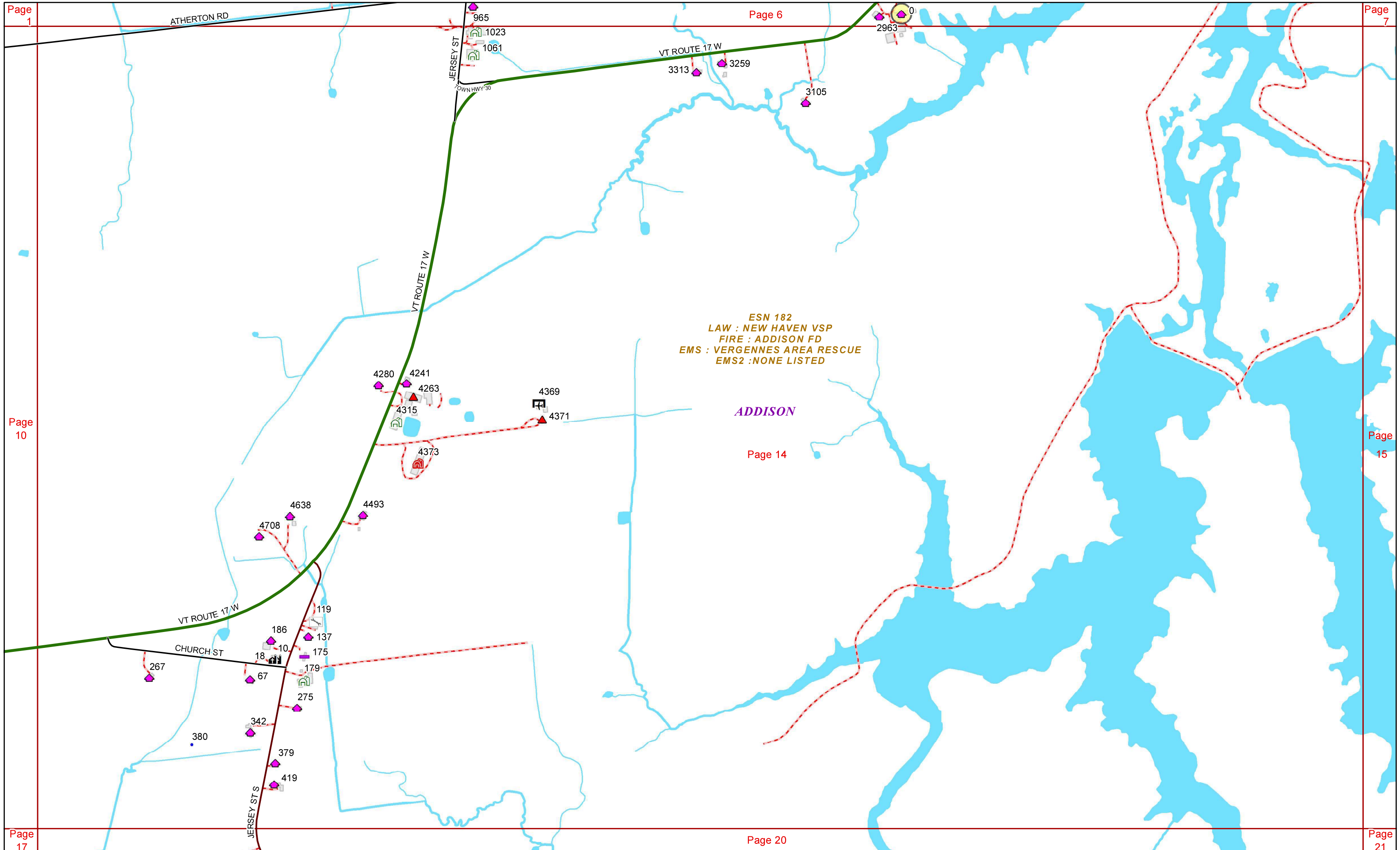
Page 12

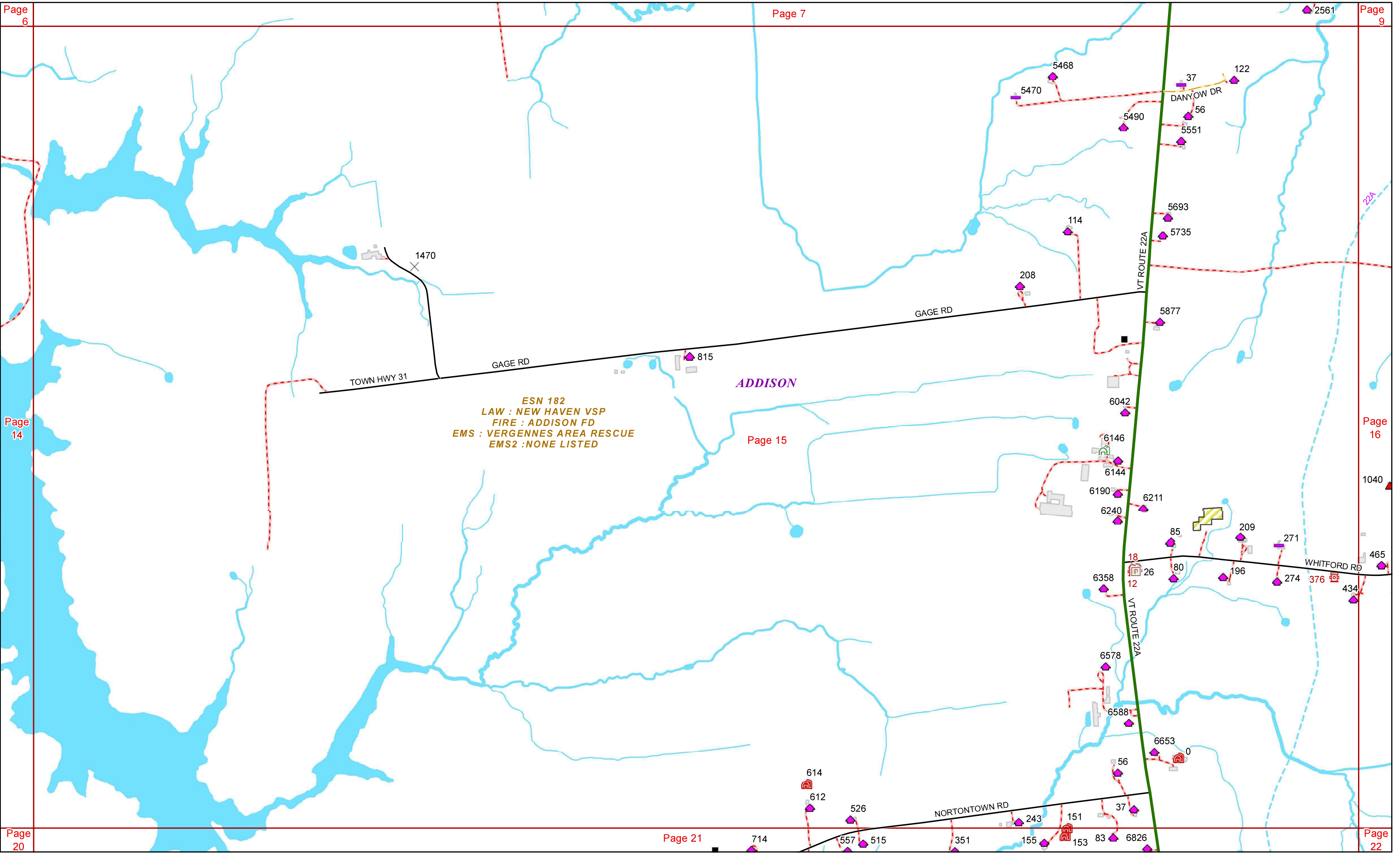
Page 13

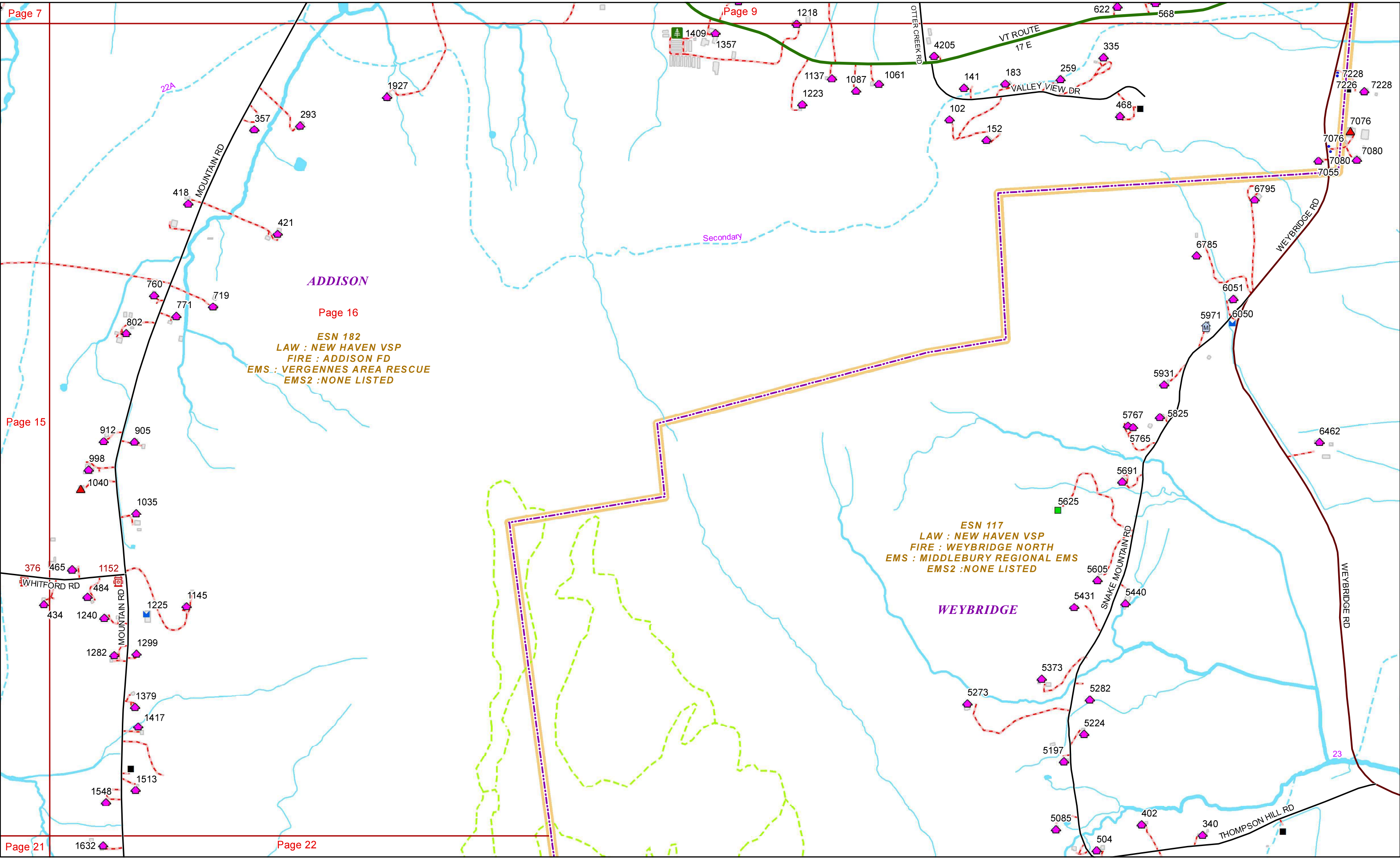
Date: 5/17/2023

1 in = 200 feet









ESN 809
LAW : OUT-STATE AGENCY
FIRE : OUT-STATE AGENCY
EMS : OUT-STATE AGENCY
EMS2 : NONE LISTED

ESN 182
LAW : NEW HAVEN VSP
FIRE : ADDISON FD
EMS : VERGENNES AREA RESCUE
EMS2 : NONE LISTED

ESSEX
COUNTY, NY

Lake
Champlain

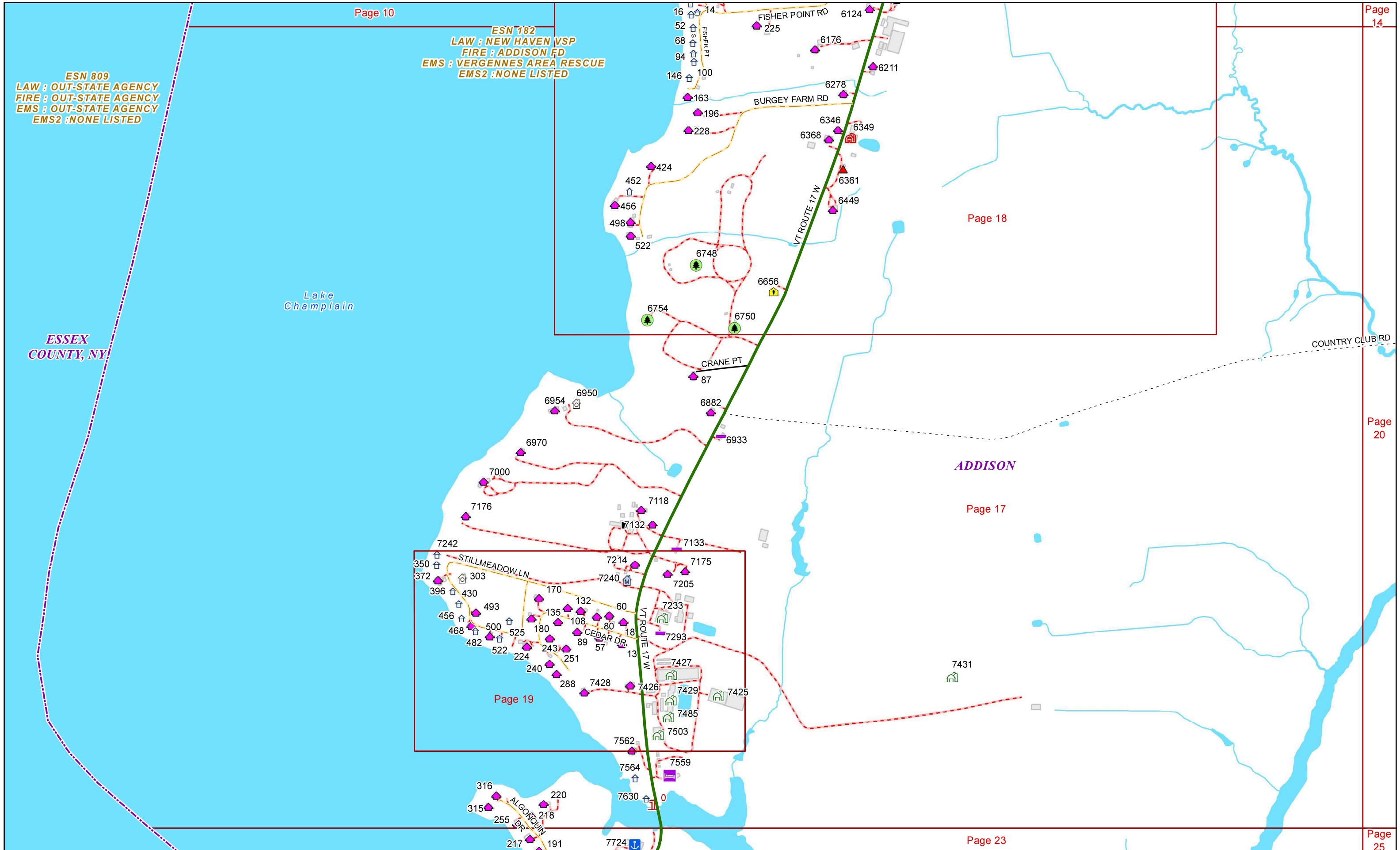
Page 18

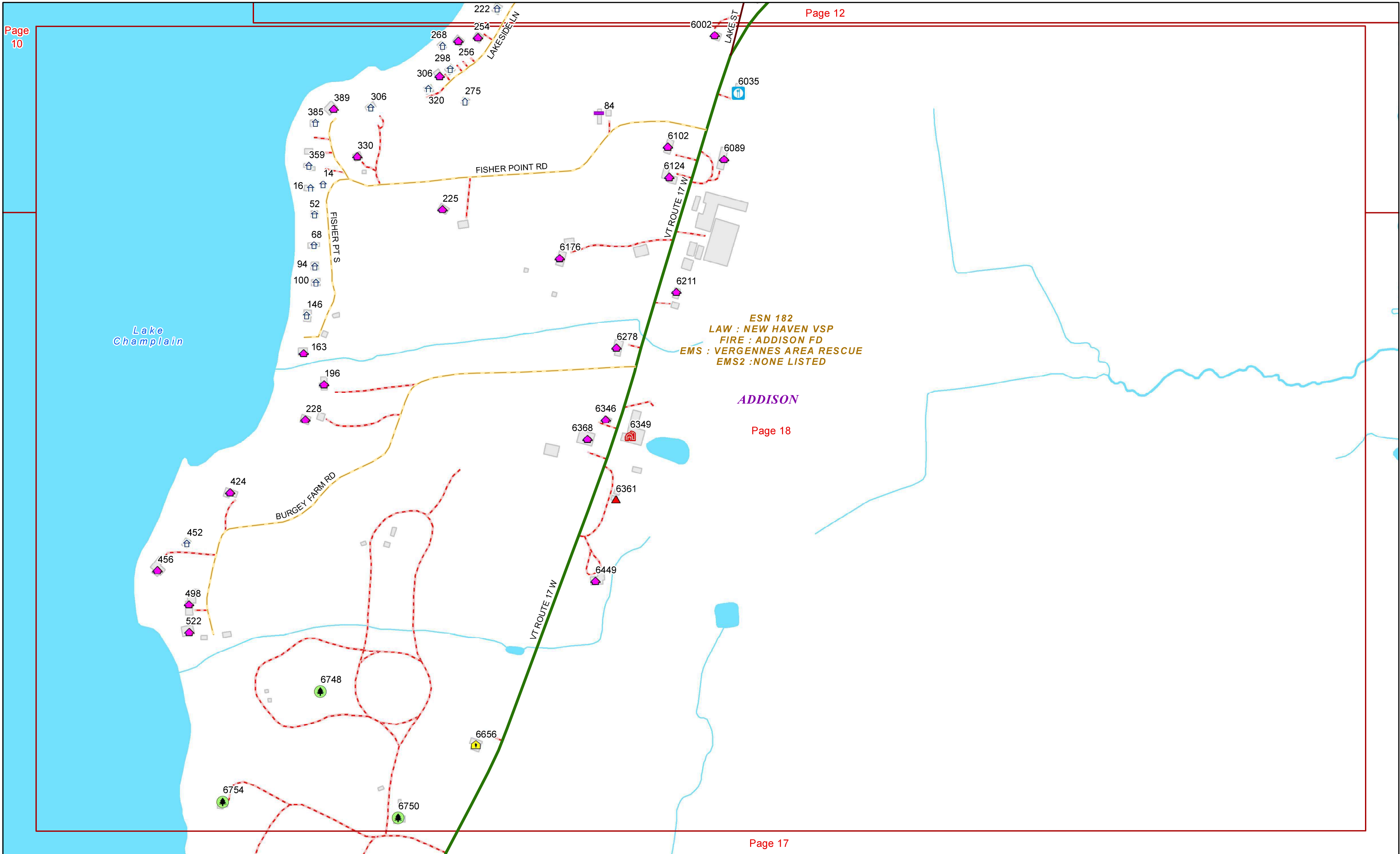
ADDISON

Page 17

Page 19

Page 23



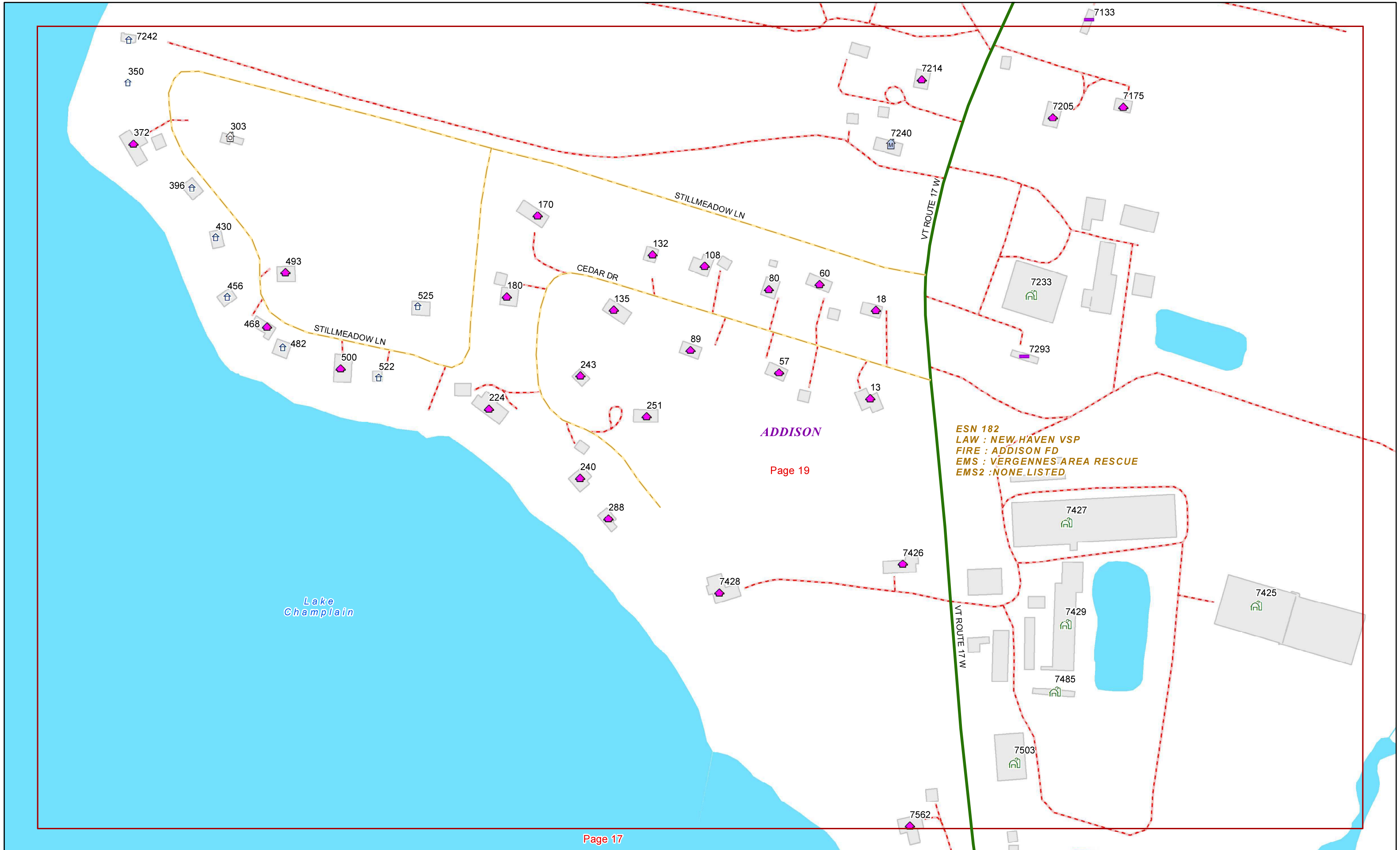


ADDISON

Page 18

Page 17





ADDISON

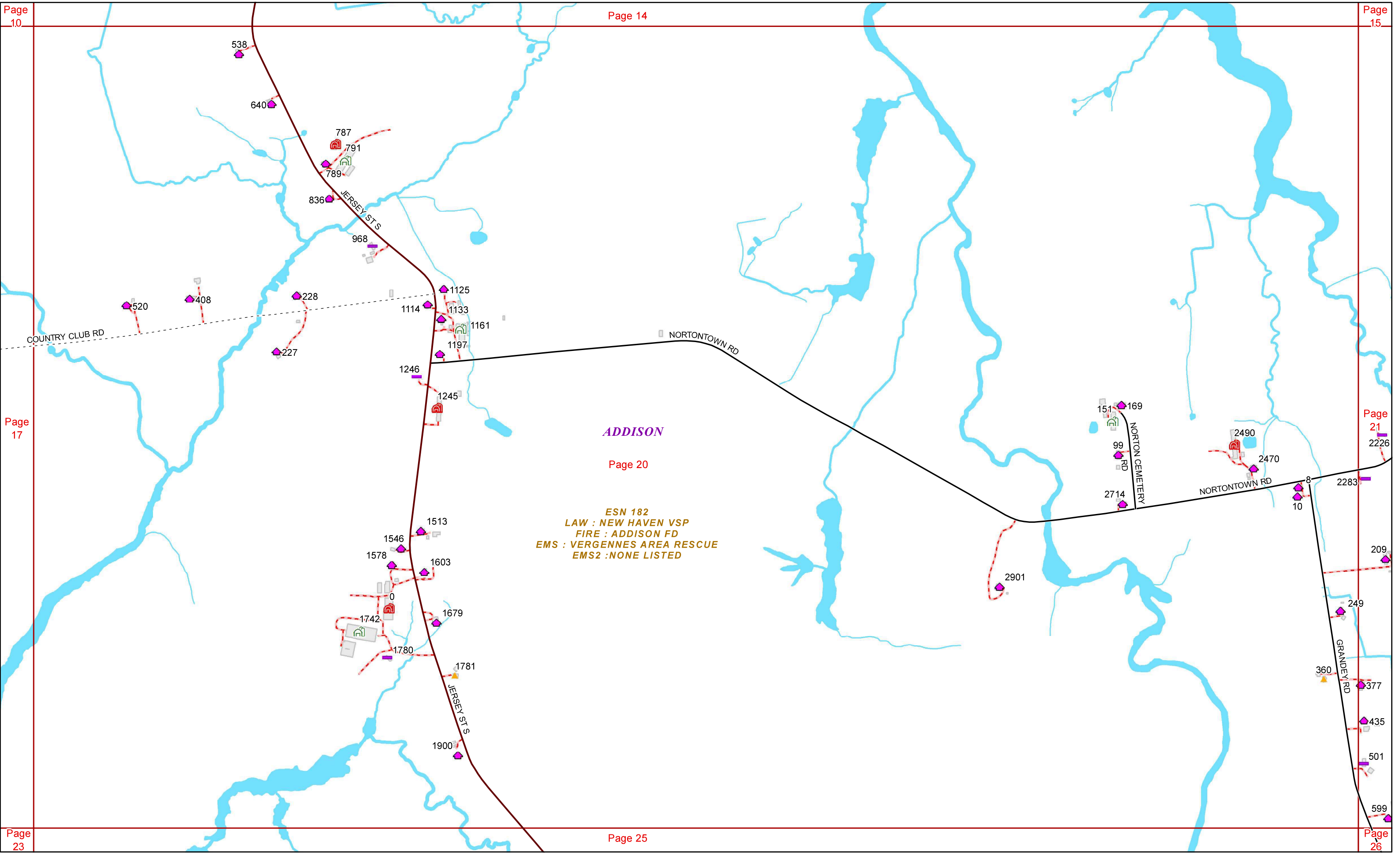
Page 19

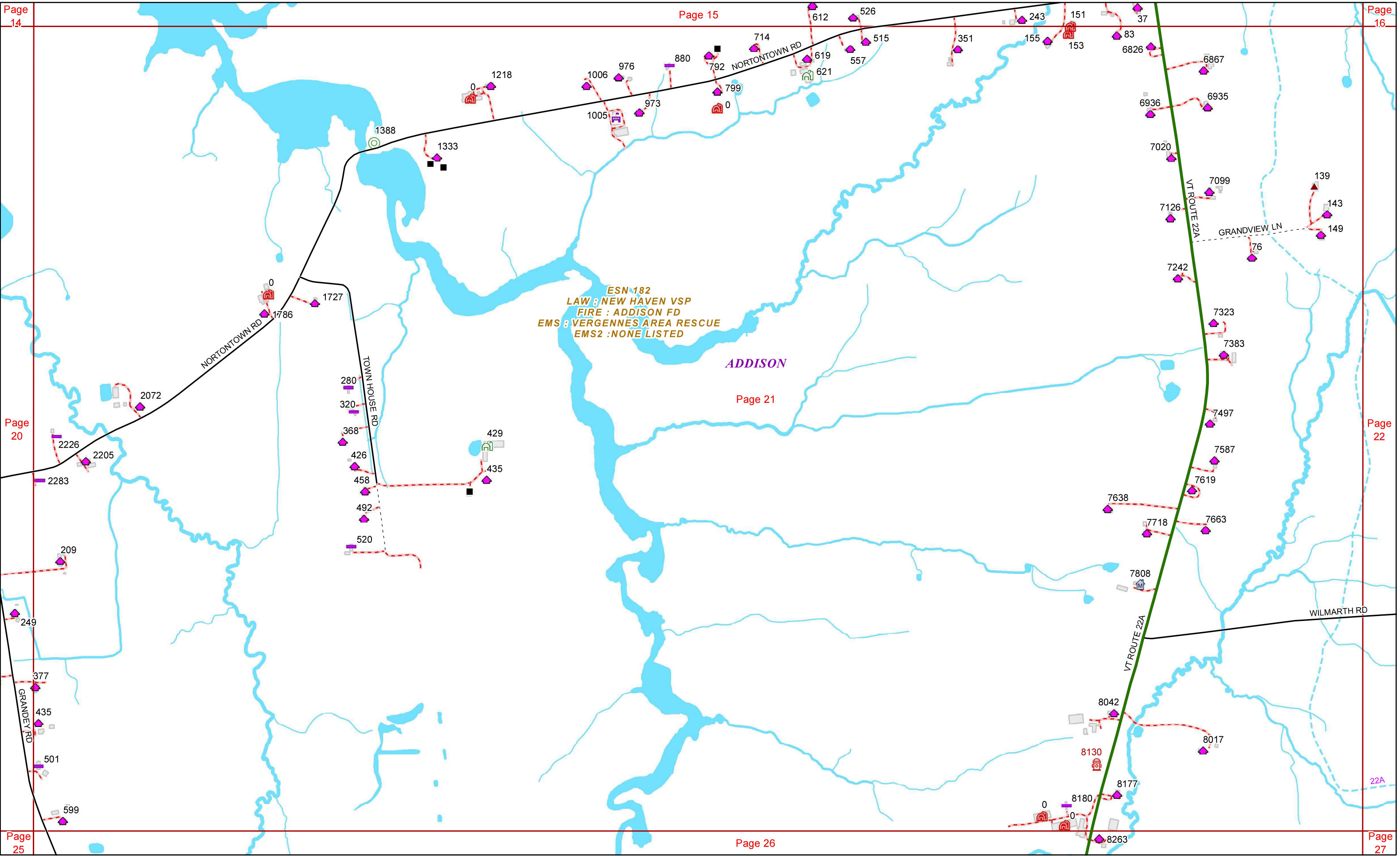
ESN 182
LAW : NEW HAVEN VSP
FIRE : ADDISON FD
EMS : VERGENNES AREA RESCUE
EMS2 : NONE LISTED

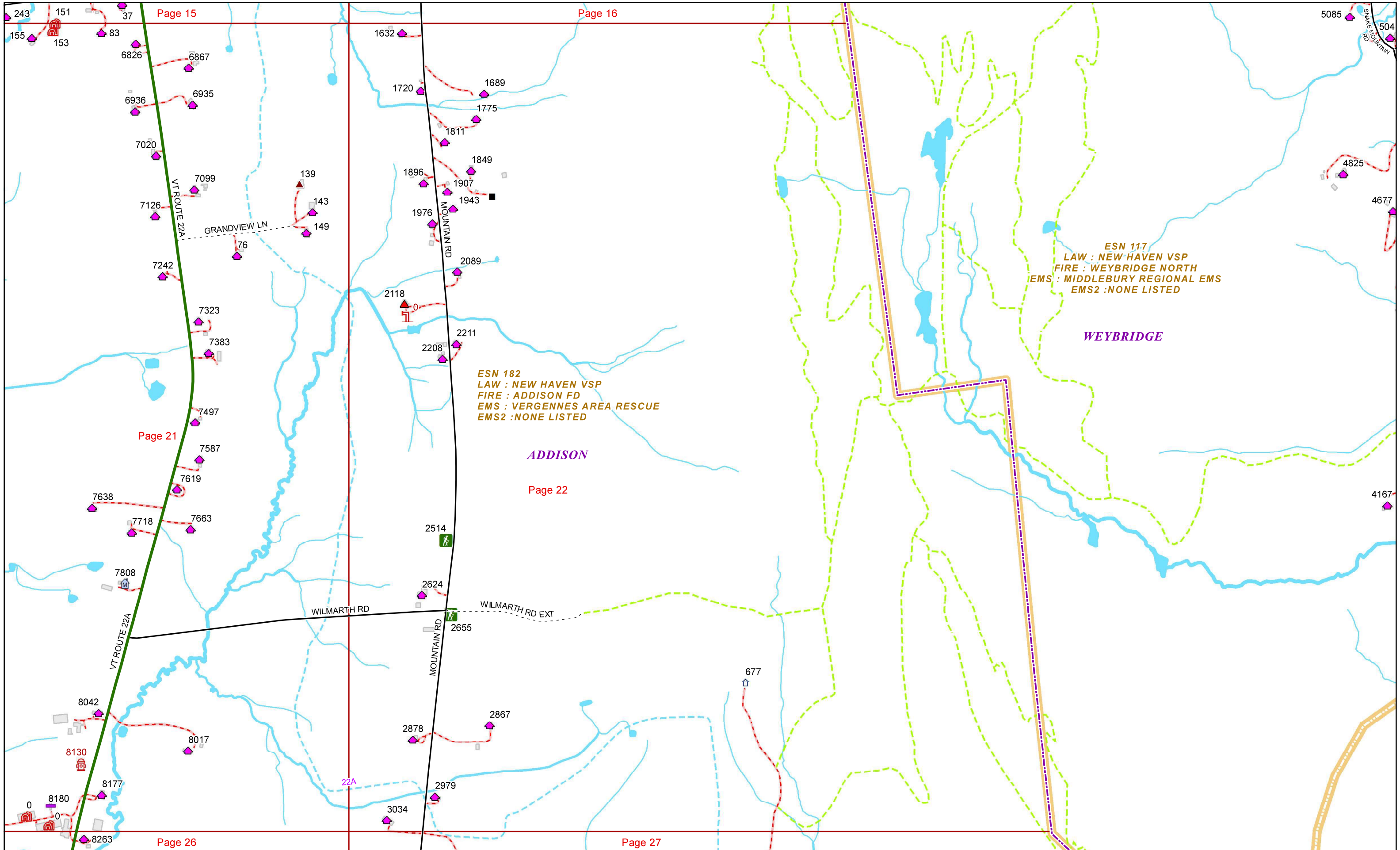
Lake Champlain

Page 17









Page 15

Page 16

Page 21

ADDISON

Page 22

Page 26

Page 27



Lake Champlain

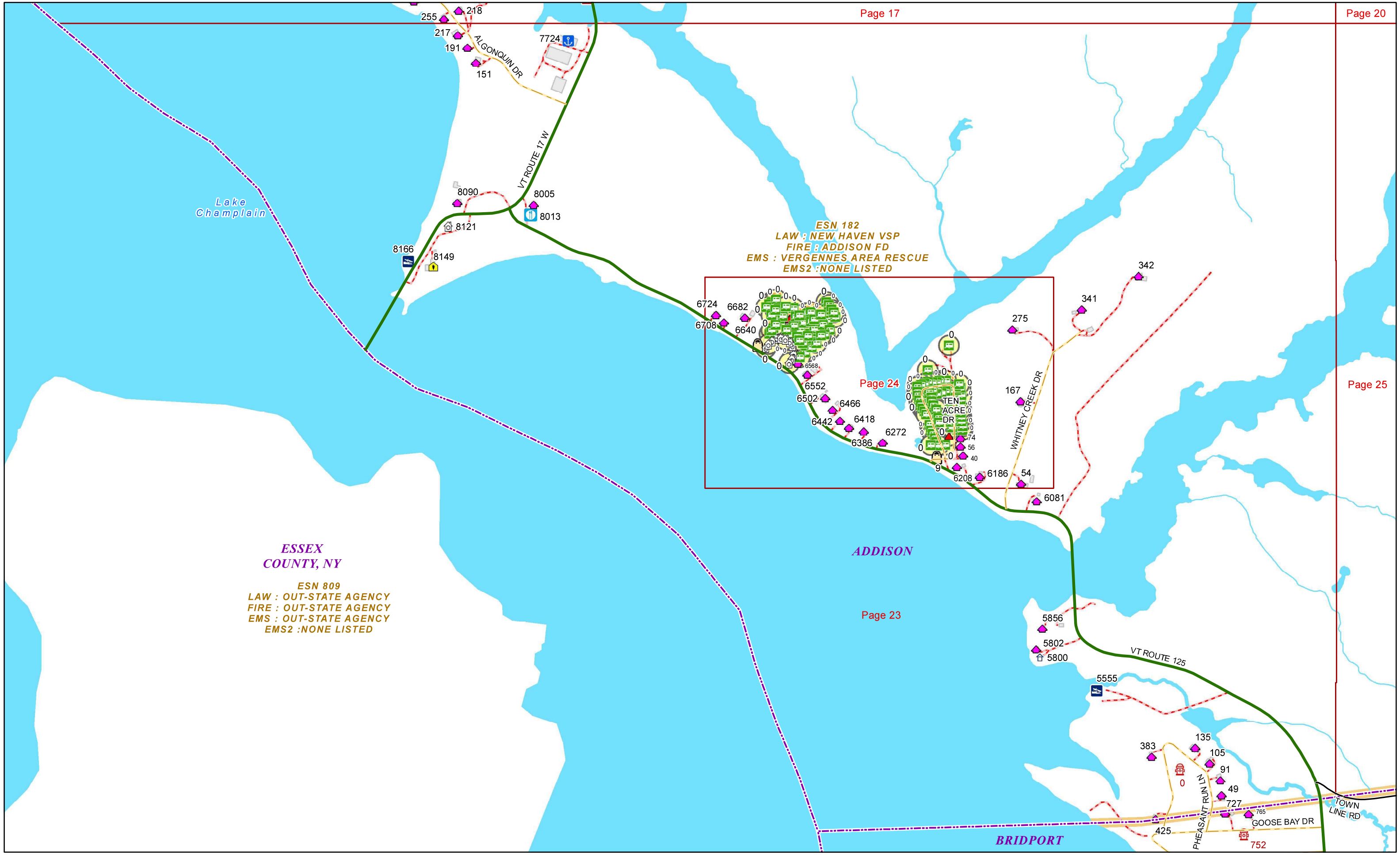
ESN 182
LAW : NEW HAVEN VSP
FIRE : ADDISON FD
EMS : VERGENNES AREA RESCUE
EMS2 : NONE LISTED

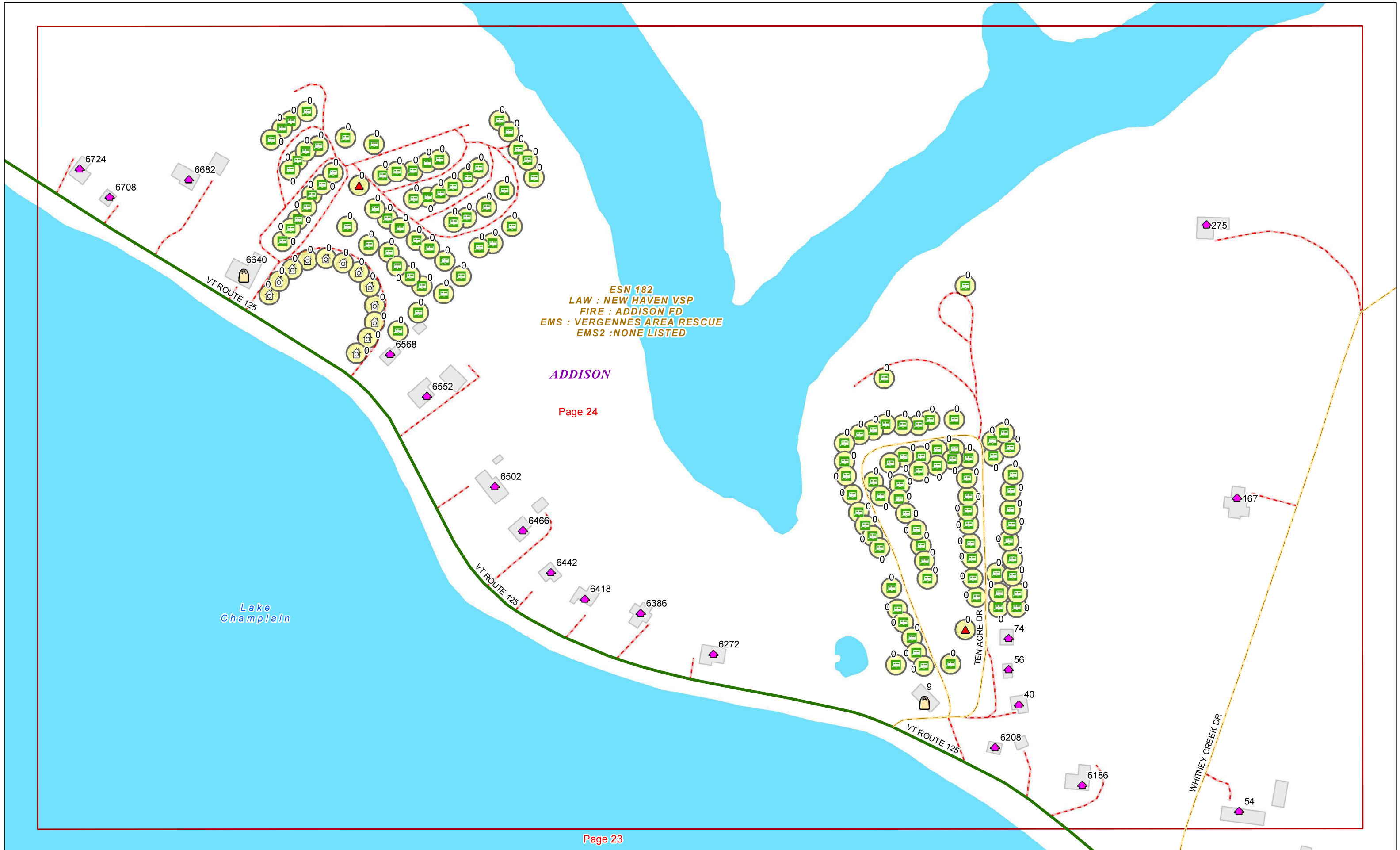
ESSEX COUNTY, NY
ESN 809
LAW : OUT-STATE AGENCY
FIRE : OUT-STATE AGENCY
EMS : OUT-STATE AGENCY
EMS2 : NONE LISTED

ADDISON

Page 23

BRIDPORT





ESN 182
LAW : NEW HAVEN VSP
FIRE : ADDISON FD
EMS : VERGENNES AREA RESCUE
EMS2 : NONE LISTED

ADDISON

Page 24

Lake Champlain

VT ROUTE 125

VT ROUTE 125

VT ROUTE 125

TEN ACRE DR

WHITNEY CREEK DR

Page 23



ESN 182
LAW : NEW HAVEN VSP
FIRE : ADDISON FD
EMS : VERGENNES AREA RESCUE
EMS2 : NONE LISTED

ESN 407
LAW : NEW HAVEN VSP
FIRE : BRIDPORT FD
EMS : TOWN LINE FIRST RESPONSE
EMS2 : NONE LISTED

ADDISON

BRIDPORT

MI ROUTE 125
GOOSE BAY DR

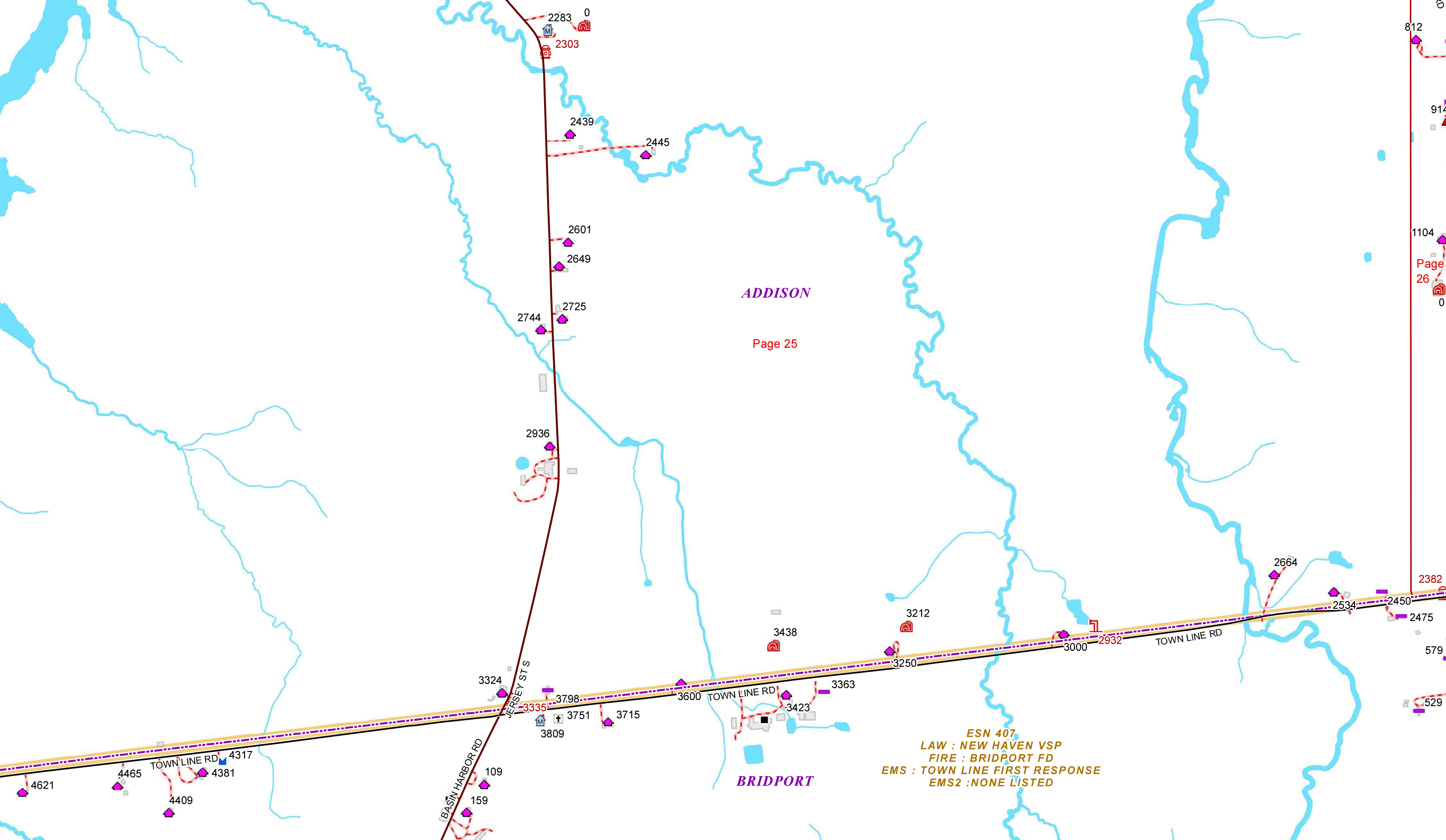
BASIN HARBOR RD

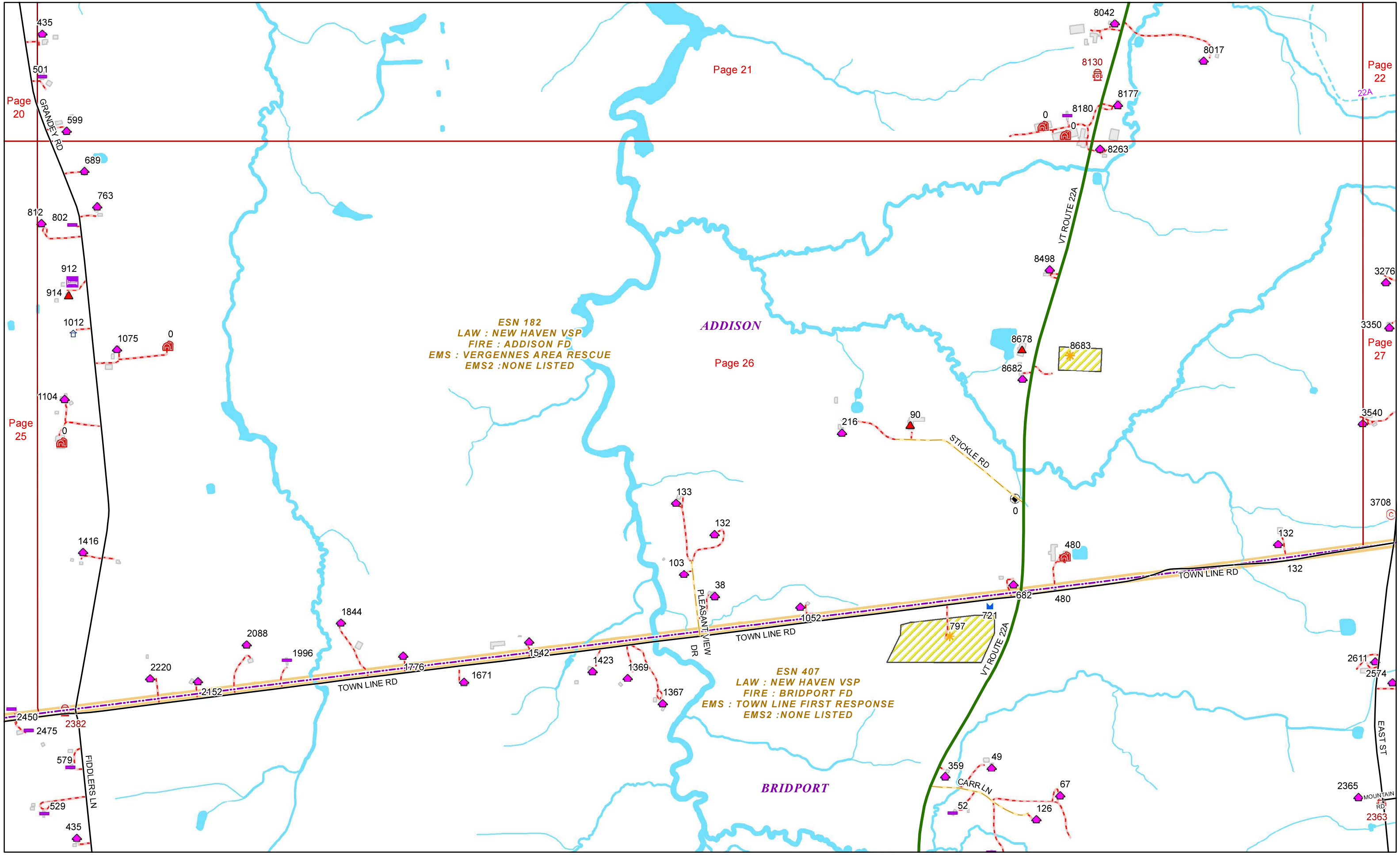
JERSEY STS

TOWN LINE RD

TOWN LINE RD

GRANDEY RD





Page 21

Page 22

Page 20

Page 25

Page 27

ADDISON

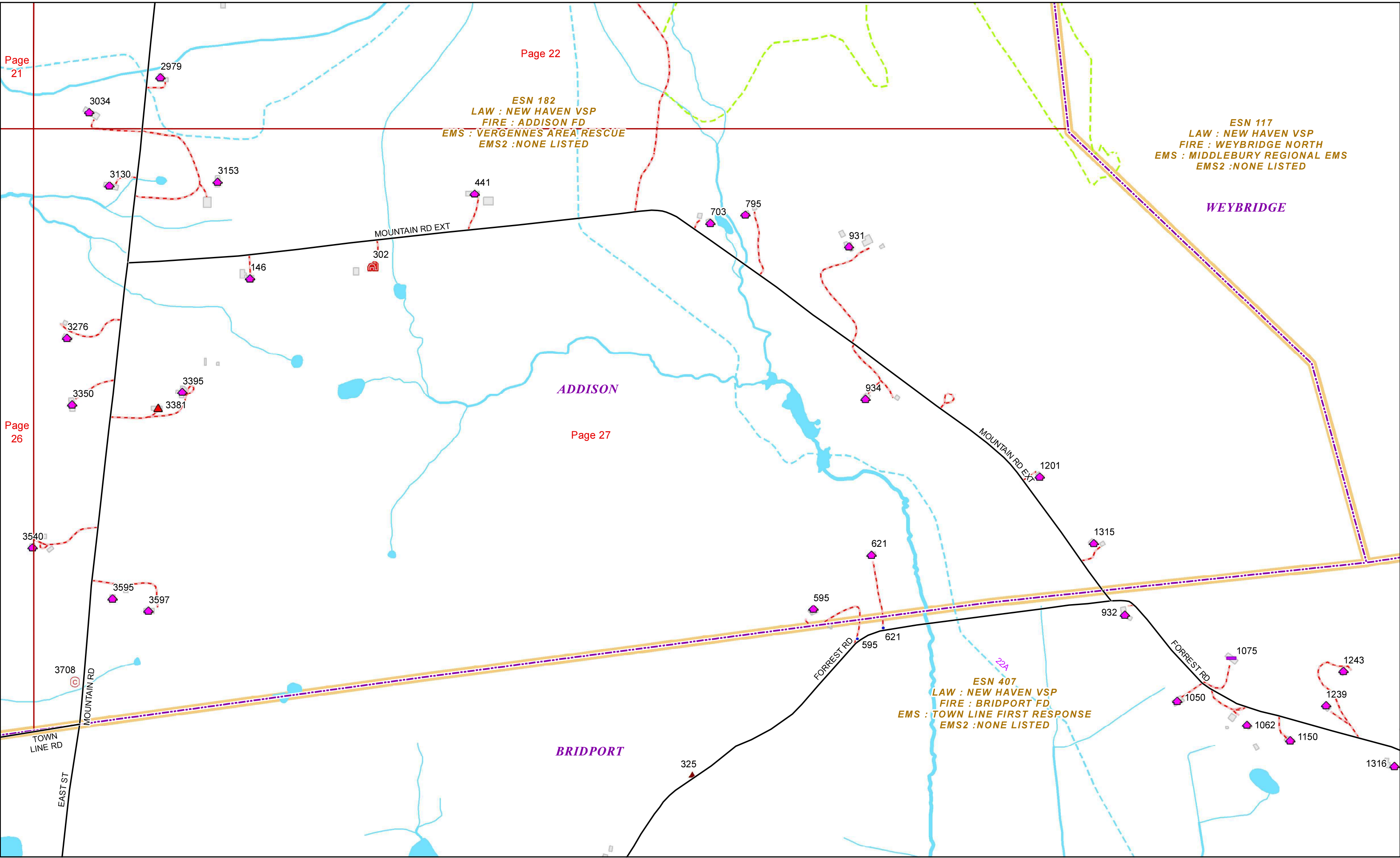
Page 26

BRIDPORT

ESN 182
LAW : NEW HAVEN VSP
FIRE : ADDISON FD
EMS : VERGENNES AREA RESCUE
EMS2 : NONE LISTED

ESN 407
LAW : NEW HAVEN VSP
FIRE : BRIDPORT FD
EMS : TOWN LINE FIRST RESPONSE
EMS2 : NONE LISTED





ESN 182
LAW : NEW HAVEN VSP
FIRE : ADDISON FD
EMS : VERGENNES AREA RESCUE
EMS2 : NONE LISTED

ESN 117
LAW : NEW HAVEN VSP
FIRE : WEYBRIDGE NORTH
EMS : MIDDLEBURY REGIONAL EMS
EMS2 : NONE LISTED

ESN 407
LAW : NEW HAVEN VSP
FIRE : BRIDPORT FD
EMS : TOWN LINE FIRST RESPONSE
EMS2 : NONE LISTED

