

VERMONT E9-1-1 MapBook

Barnet

E9-1-1 MapBook with GIS Data

Use constraints: The 9-1-1 related data layers (Esites, Landmarks, Roads, Driveways, Footprints, Atlas Sheets, ESZ, etc.) were developed and designed for Enhanced 9-1-1 purposes only. The user should understand that the nature of the Enhanced 9-1-1 data layers means they are never complete. **Each municipal government is responsible for maintenance of the E9-1-1 database.** Other data (non-E9-1-1 related) used in the Vermont E9-1-1 MapBook is acquired from the Vermont Center for Geographic Information (VCGI) (vcgi.vermont.gov) and local Regional Planning Commissions.

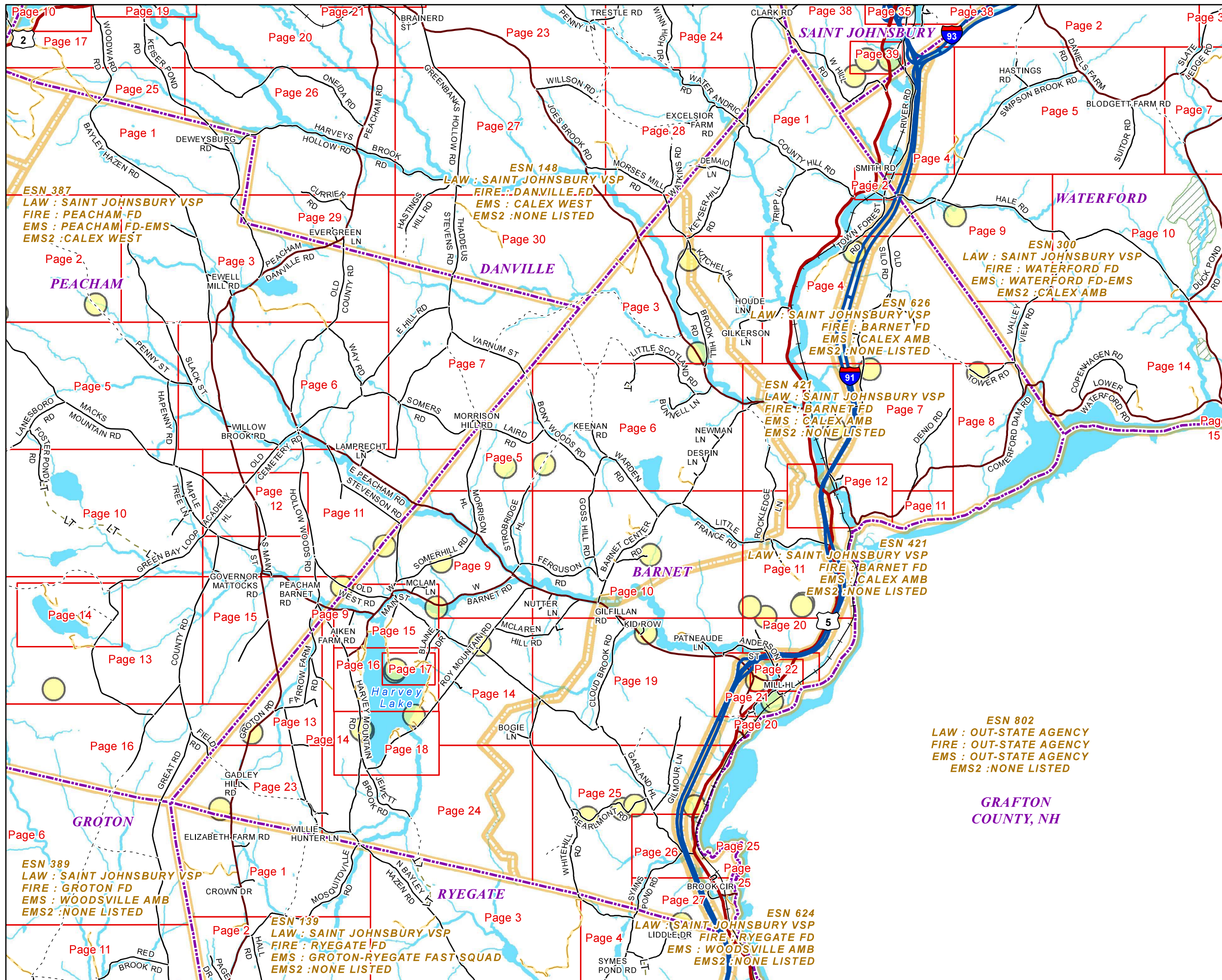
Disclaimer:

This Vermont E9-1-1 MapBook and GIS data is for general reference only. Data layers that appear on the map may or may not be accurate, current or otherwise reliable. The E9-1-1 Board and the State of Vermont make no representations of any kind, including but not limited to the warranties of merchantability or fitness for a particular use, not are any such warranties to be implied with respect to the GIS data and MapBook.

For Questions/Updates:

Contact VT Enhanced 9-1-1 Board:
Phone: 802-828-4911
Email: e911.info@vermont.gov
Website: e911.vermont.gov



























11/23/2022



























































Legend





























ESITES




























SITETYPE

-  **COMMERCIAL
-  **CULTURAL
-  **EDUCATIONAL
-  **GOVERNMENT
-  **INDUSTRIAL
-  **OTHER COMMERCIAL
-  **PUBLIC GATHERING
-  **UTILITY
-  ABANDONED
-  ACCESS POINT
-  ACCESSORY BARN
-  ACCESSORY BUILDING
-  AIR SUPPORT / MAINTENANCE FACILITY
-  AIR TRAFFIC CONTROL CENTER / COMMAND CENTER
-  AIRPORT TERMINAL
-  AMBULANCE SERVICE
-  AUDITORIUM / CONCERT HALL / THEATER / OPERA HOUSE
-  BANK
-  BOAT RAMP / DOCK
-  BORDER CROSSING
-  BORDER PATROL
-  BREWERY
-  BUS STATION / DISPATCH FACILITY
-  CAMP
-  CAMPGROUND
-  CEMETERY

-  CITY / TOWN HALL
-  COAST GUARD
-  COLLEGE / UNIVERSITY
-  COMMERCIAL CONSTRUCTION SERVICE
-  COMMERCIAL FARM
-  COMMERCIAL GARAGE
-  COMMERCIAL W/RESIDENCE
-  COMMUNICATION BOX
-  COMMUNICATION TOWER
-  COMMUNITY / RECREATION FACILITY
-  CONDOMINIUM
-  COURT HOUSE
-  CUSTOMS SERVICE
-  DAY CARE FACILITY
-  DEVELOPMENT SITE
-  EBS TOWER
-  EMERGENCY PHONE / CALLBOX
-  FAIR / EXHIBITION/ RODEO GROUNDS
-  FERRY TERMINAL / DISPATCH FACILITY
-  FIRE STATION
-  FISH FARM / HATCHERY
-  FITNESS FACILITY
-  FOOD DISTRIBUTION CENTER
-  GAS STATION
-  GATED W/BUILDING
-  GATED W/O BUILDING
-  GOLF COURSE
-  GRAVEL PIT / QUARRY / MINE




















-  GREENHOUSE / NURSERY
-  GROCERY STORE
-  HARBOR / MARINA
-  HAZARDOUS MATERIALS FACILITY
-  HAZARDOUS STORAGE FACILITY
-  HEALTH CLINIC
-  HELIPAD / HELIPOINT / HELISPOT
-  HISTORIC SITE / POINT OF INTEREST
-  HOSPITAL / MEDICAL CENTER
-  HOUSE OF WORSHIP
-  HYDROELECTRIC FACILITY
-  ICE ARENA
-  INSTITUTIONAL RESIDENCE / DORM / BARRACKS
-  LANDFILL
-  LAW ENFORCEMENT
-  LIBRARY
-  LODGING B&B / HOTEL / MOTEL / INN
-  LOOKOUT TOWER
-  LUMBER MILL / SAW MILL
-  MANUFACTURING FACILITY
-  MOBILE HOME
-  MORGUE
-  MULTI-FAMILY DWELLING
-  MUSEUM
-  NATIONAL GUARD /
-  NUCLEAR FACILITY
-  NURSING HOME / LONG TERM CARE
-  OFFICE BUILDING

-  OIL / GAS FACILITY
-  OTHER
-  OTHER RESIDENTIAL
-  OUTPATIENT CLINIC
-  PARK AND RIDE / COMMUTER
-  PHARMACY
-  PICNIC AREA
-  POST OFFICE
-  PRISON / CORRECTIONAL FACILITY
-  PRIVATE AND EXPRESS SHIPPING FACILITY
-  PSAP
-  PUBLIC BEACH
-  PUBLIC TELEPHONE
-  PUBLIC WATER SUPPLY INTAKE
-  PUBLIC WATER SUPPLY WELL
-  PUMP STATION
-  RACE TRACK / DRAGSTRIP
-  RAILROAD STATION
-  RESIDENTIAL FARM
-  REST STOP / ROADSIDE PARK
-  RESTAURANT
-  RETAIL FACILITY
-  RV HOOKUP
-  SCHOOL K / 12
-  SEASONAL HOME
-  SHOOTING RANGE
-  SINGLE FAMILY DWELLING
-  SKI AREA / ALPINE





-  SOLAR FACILITY
-  SPORTS ARENA /
-  STATE CAPITOL
-  STATE GARAGE
-  STATE GOVERNMENT FACILITY
-  STATE PARK
-  STORAGE UNITS
-  SUBSTATION
-  SUGARHOUSE
-  TEMPORARY STRUCTURE
-  TOWN GARAGE
-  TOWN OFFICE
-  TRAILHEAD
-  TRANSFER STATION
-  UNKNOWN
-  US FOREST FACILITY
-  US GOVERNMENT FACILITY
-  UTILITY POLE W/PHONE
-  VETERINARY HOSPITAL / CLINIC
-  VISITOR / INFORMATION CENTER
-  WAREHOUSE
-  WASTE / BIOMASS FACILITY
-  WASTEWATER TREATMENT PLANT
-  WATER TANK
-  WATER TOWER
-  WIND FACILITY / WIND TOWER
-  YOUTH CAMP

Legend

Roads

-  Interstate Highway
-  US Highway
-  State Highway
-  Town Highway Class 1
-  Town Highway Class 2
-  Town Highway Class 3
-  Town Highway Class 4
-  Private
-  Driveway
-  Discontinued Road
-  Legal Trail
-  Ferry
-  Military - no public access
-  National Forest Highway
-  State Forest Highway
-  Proposed
-  Rivers
-  Driveways
-  Railroad

Hydrants

-  Drafting Site
-  Dry Hydrant
-  Municipal Hydrant
-  Pressurized Hydrant

Townline





Emergency Service Zones



FootPrints

-  Airport
-  Solar Field
-  Alpine Trail Easiest
-  Alpine Trail Intermediate
-  Alpine Trail Advanced
-  Alpine Trail Expert
-  Alpine Glade Marked
-  Alpine Glade Not Marked
-  Building
-  Farm
-  Golf Course
-  Quarry
-  Park
-  Shopping Center
-  Stadium/Arena
-  Other

Addressing Error

-  Orange - Duplicated Addressed Building
-  Yellow - Unnumbered Building

BARNET Road Name Index

ROAD NAME	PAGE(S)
ACADEMY LN	26
AIKEN FARM RD	15
ANDERSON ST	19,21,22
ARNOLD CIR	18
BAILEY FARM LN	16
BARNET CENTER RD	6,7,10
BEAN LN	6
BIMSON DR	21
BLAINE DR	15
BOGIE LN	14
BONY WOODS RD	6,7
BRAEBURN LN	19
BRIDGE ST	2
BROOK CIR	27
BROOK HILL RD	3
BUNNELL LN	6
CAMPERS LN	15
CANNON LN	12
CARTER ST	21,22
CHAMBERLAIN RD	6
CHURCH ST	22
CLOUD BROOK RD	19
CLOUDY PASTURE LN	13,14
COMERFORD DAM RD	7,12,14
COTTAGE LN	15
COUNTY HILL RD	1
CREAMERY LN	21
DARLING LN	25
DAVIDSON LN	10
DEMAIO LN	1
DENIO RD	7
DESPIN LN	6

ROAD NAME	PAGE(S)
DIKE LN	17
E PEACHAM RD	9
ENT EXT I 91 N	21
ENT EXT I 91 S	21
FARMAN RD	22
FARROW FARM RD	13,15
FERGUSON RD	9,10
FIELD RD	23
FRYE LN	4
GADLEY HILL RD	23
GARFIELD LN	7
GARLAND HL	14,15,19,25,26
GATES LN	19
GILCHREST LN	22
GILFILLAN RD	10,19
GILKERSON LN	3
GILMOUR LN	19
GOODWILLIE RD	10
GOSS HILL RD	6,10
GRANGE HALL LN	2
GRANGER ST	19,21
GREENLEAF LN	16
GROTON RD	13,23
GUNNAR LN	3
HARVEY MOUNTAIN RD	15,16,18
HAWKES LN	18
HILLSIDE LN	17
HOUDE LN	3
INTERSTATE 91 N	1,4,11,19,21
INTERSTATE 91 S	1,4,12,19,21,26
INWOOD LN	12
JEWETT BROOK RD	18,24

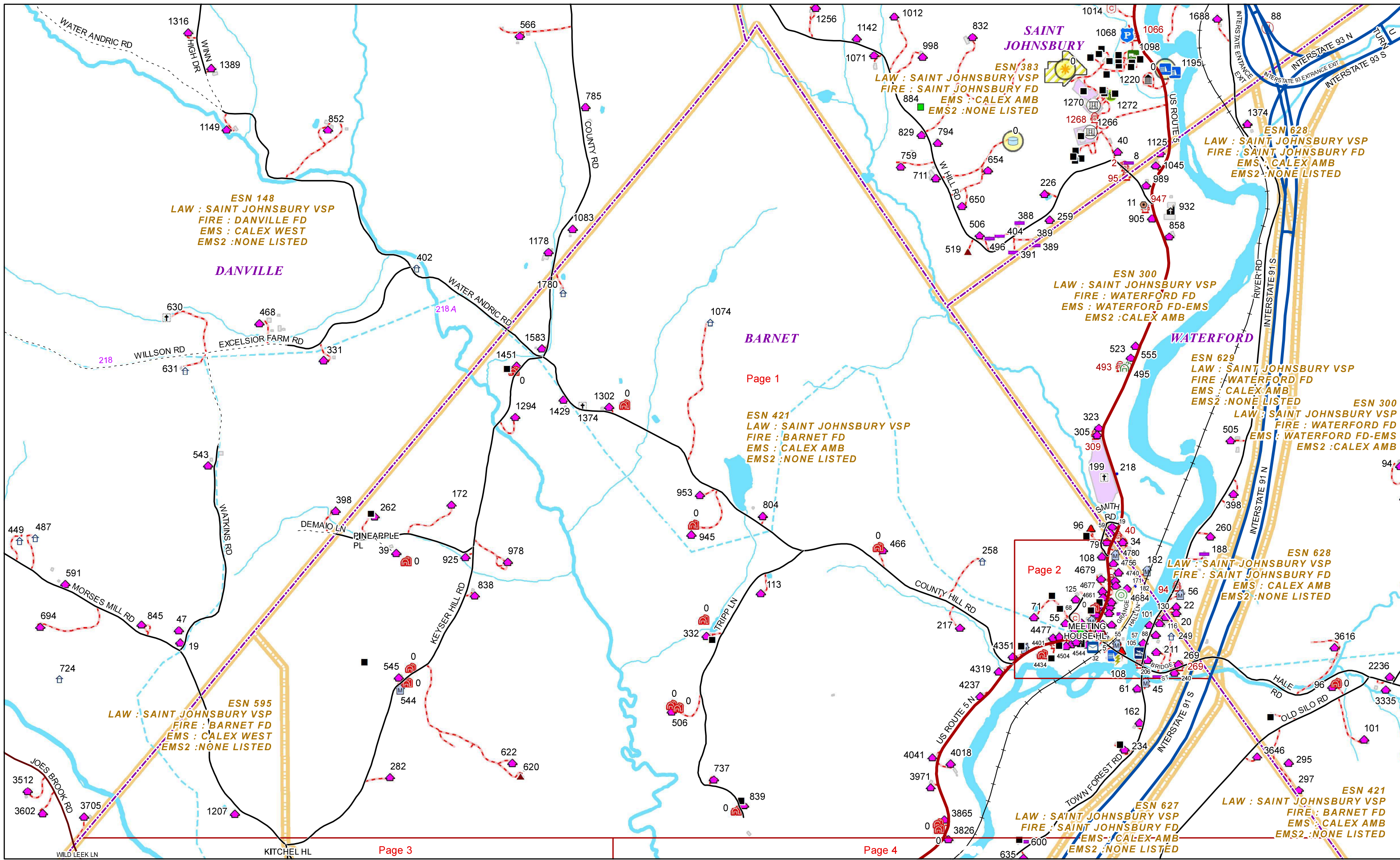
ROAD NAME	PAGE(S)
JOES BROOK RD	3,6,7
KEENAN RD	6
KEYSER HILL RD	1
KID ROW	19
KINERSON LN	13
KITCHEL HL	3
KNIGHTS LN	11
LAIRD RD	6
LAKEVIEW LN	18
LESTER LN	10
LITTLE FRANCE RD	10,11
LITTLE SCOTLAND RD	3,6
LOWER WATERFORD RD	14
MACLEROY LN	14
MAPLE LN	10
MCINDOE STATION DR	27
MCKINLEY DR	15
MCLAM LN	15
MCLAREN HILL RD	10,19
MEADOW LN	17
MEETING HOUSE HL	2
MILL HL	22
MILLER LN	16
MONROE RD	27
MONUMENT CIR	22
MORRISON HL	5
MORSES MILL RD	1
MOSQUITOVILLE RD	18,24
MOYSE LN	27
N MONROE RD	19
NEWMAN LN	6
NUTTER LN	10

BARNET Road Name Index

ROAD NAME	PAGE(S)
OLD CARRICK LN	10
OLD SILO RD	1,4,12
OLD WEST RD	15
PARK PLACE LN	23
PATNEAUDE LN	19
PAVILLION LN	15,16
PEARLMONT RD	25
PINEAPPLE PL	1
RAKE FACTORY RD	30
RIVER RD	2
ROCKLEDGE LN	7
ROY MOUNTAIN RD	10,14,16,18
S MAIN ST	21
SCHOOLHOUSE RD	13,23
SHIELDS LN	13
SHORELINE DR	15,17
SKY FARM LN	10
SLAYTON LN	16
SMITH RD	1

ROAD NAME	PAGE(S)
SOMERHILL RD	9
STETSON LN	16
STEVENSON RD	9,15
STROBRIDGE HL	5,6
STUART LN	3
SUNNY BEACH LN	15
SUNNYSIDE LN	20
SYMNS POND RD	26
THISTLE HILL LN	6
TOWER RD	4,8
TOWN FOREST RD	1,4
TOWN HWY 109	21
TOWN HWY 113	23
TOWN HWY 34	3
TOWN HWY 38	3,6
TOWN HWY 43	7
TOWN HWY 48	9
TOWN HWY 63	19
TOWN HWY 68	19

ROAD NAME	PAGE(S)
TOWN HWY 72	22
TOWN HWY 90	24
TRIPP LN	1
U TURN I 91 1	4,26
U TURN I 91 2	19
U TURN I 91 3	20
U TURN I 91 4	12
US ROUTE 5 N	1,2,4,7,12
US ROUTE 5 S	11,19,21,22,26,27
VALLEY VIEW RD	4
W BARNET RD	9,10,15,19,21
W MAIN ST	15
WARDEN RD	6
WATER ANDRIC RD	1
WHEELOCK LN	18
WHITEHILL RD	3,19,24,25
WILD LEEK LN	3
WILLIE HUNTER LN	23
WOODLAND LN	18



ESN 148
LAW : SAINT JOHNSBURY VSP
FIRE : DANVILLE FD
EMS : CALEX WEST
EMS2 : NONE LISTED

ESN 383
LAW : SAINT JOHNSBURY VSP
FIRE : SAINT JOHNSBURY FD
EMS : CALEX AMB
EMS2 : NONE LISTED

ESN 628
LAW : SAINT JOHNSBURY VSP
FIRE : SAINT JOHNSBURY FD
EMS : CALEX AMB
EMS2 : NONE LISTED

ESN 300
LAW : SAINT JOHNSBURY VSP
FIRE : WATERFORD FD-EMS
EMS : WATERFORD FD-EMS
EMS2 : CALEX AMB

ESN 421
LAW : SAINT JOHNSBURY VSP
FIRE : BARNET FD
EMS : CALEX AMB
EMS2 : NONE LISTED

ESN 629
LAW : SAINT JOHNSBURY VSP
FIRE : WATERFORD FD
EMS : CALEX AMB
EMS2 : NONE LISTED

ESN 300
LAW : SAINT JOHNSBURY VSP
FIRE : WATERFORD FD
EMS : WATERFORD FD-EMS
EMS2 : CALEX AMB

ESN 595
LAW : SAINT JOHNSBURY VSP
FIRE : BARNET FD
EMS : CALEX WEST
EMS2 : NONE LISTED

ESN 628
LAW : SAINT JOHNSBURY VSP
FIRE : SAINT JOHNSBURY FD
EMS : CALEX AMB
EMS2 : NONE LISTED

ESN 627
LAW : SAINT JOHNSBURY VSP
FIRE : SAINT JOHNSBURY FD
EMS : CALEX AMB
EMS2 : NONE LISTED

ESN 421
LAW : SAINT JOHNSBURY VSP
FIRE : BARNET FD
EMS : CALEX AMB
EMS2 : NONE LISTED

Page 1

Page 2

Page 3

Page 4



ESN 421
LAW : SAINT JOHNSBURY VSP
FIRE : BARNET FD
EMS : CALEX AMB
EMS2 : NONE LISTED

ESN 300
LAW : SAINT JOHNSBURY VSP
FIRE : WATERFORD FD
EMS : WATERFORD FD-EMS
EMS2 : CALEX AMB

ESN 628
LAW : SAINT JOHNSBURY VSP
FIRE : SAINT JOHNSBURY FD
EMS : CALEX AMB
EMS2 : NONE LISTED

ESN 627
LAW : SAINT JOHNSBURY VSP
FIRE : SAINT JOHNSBURY FD
EMS : CALEX AMB
EMS2 : NONE LISTED

ESN 421
LAW : SAINT JOHNSBURY VSP
FIRE : BARNET FD
EMS : CALEX AMB
EMS2 : NONE LISTED

ESN 627
LAW : SAINT JOHNSBURY VSP
FIRE : SAINT JOHNSBURY FD
EMS : CALEX AMB
EMS2 : NONE LISTED

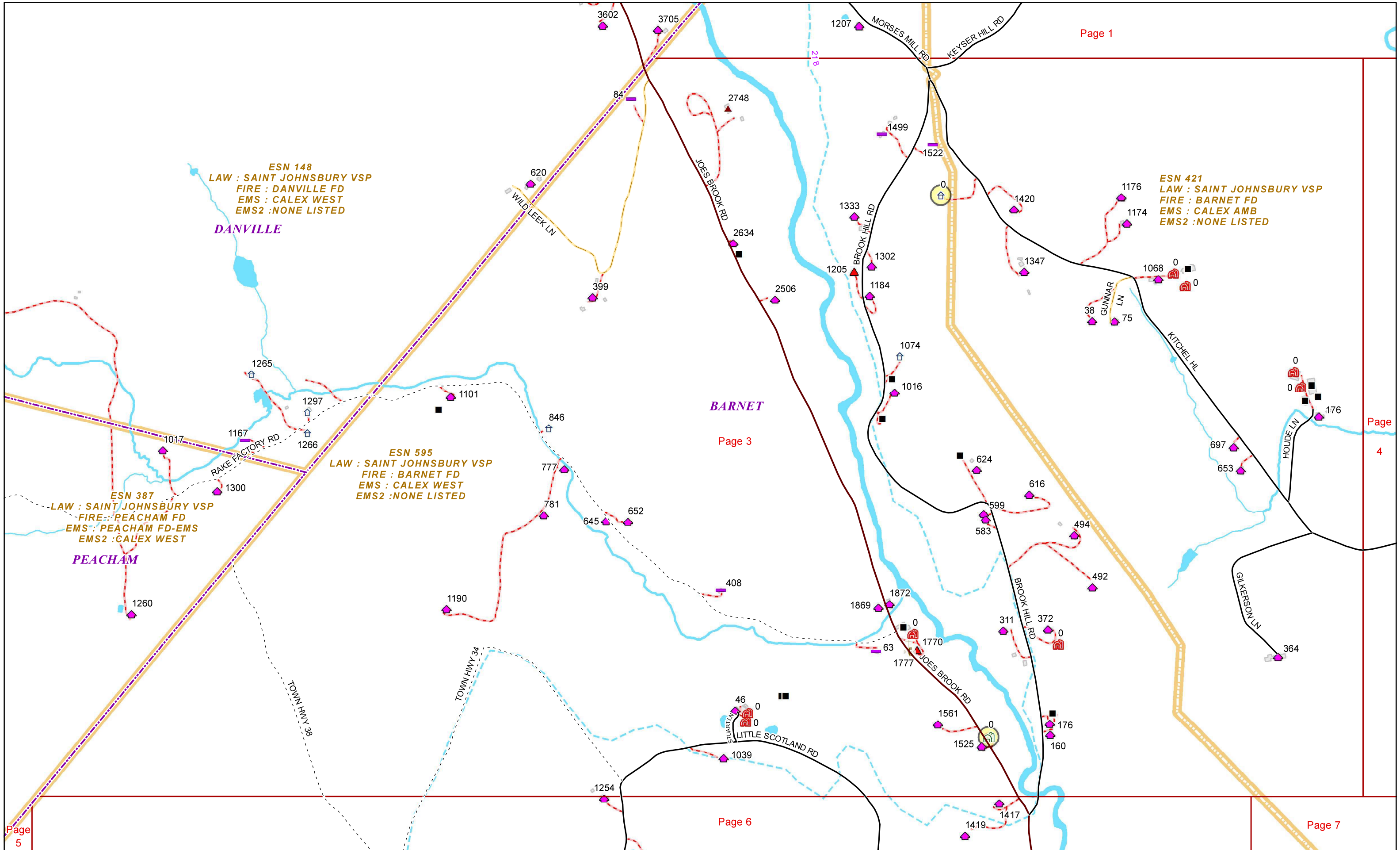
BARNET

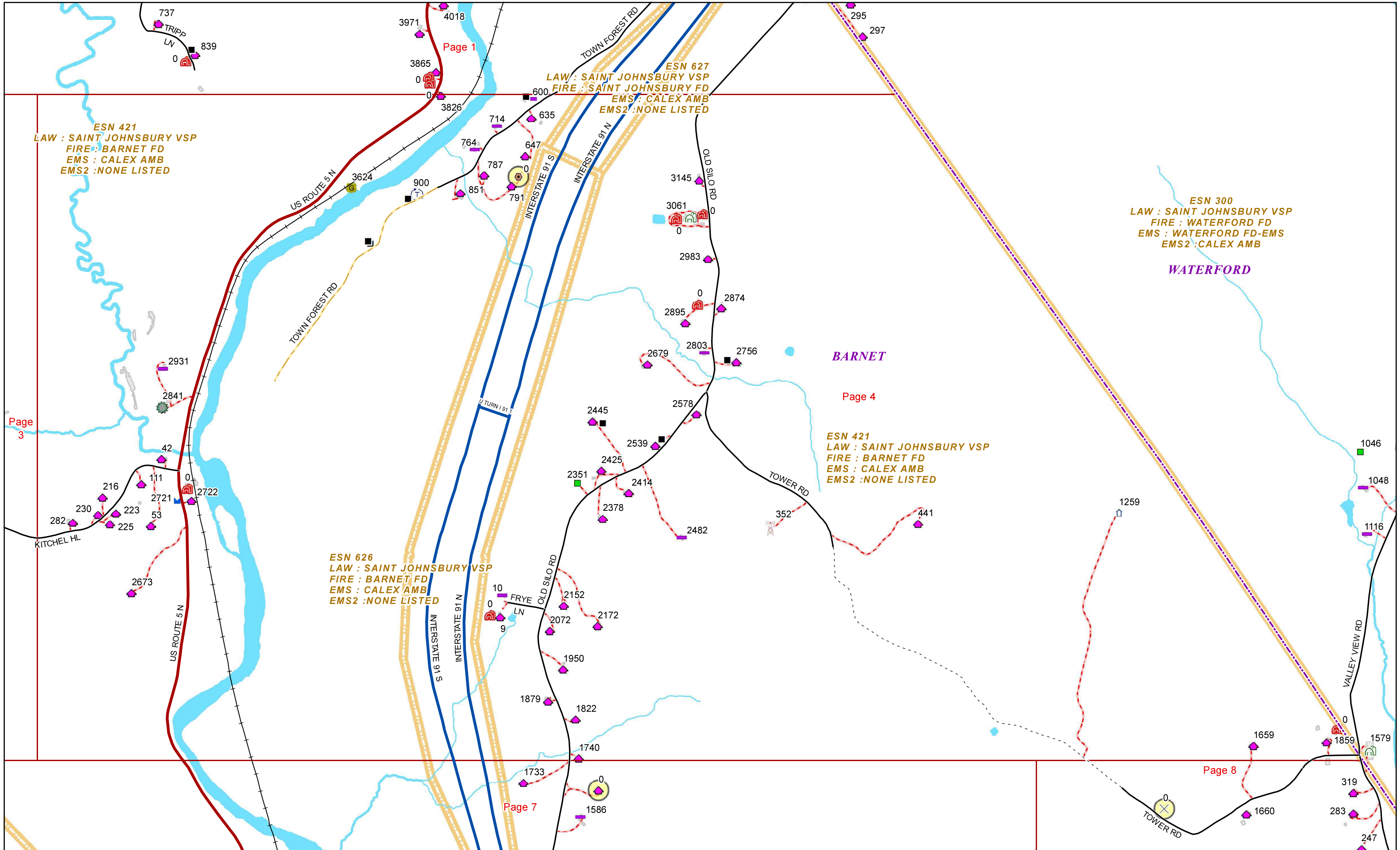
WATERFORD

Page 1

Page 2







ESN 421
LAW : SAINT JOHNSBURY VSP
FIRE : BARNET FD
EMS : CALEX AMB
EMS2 : NONE LISTED

ESN 627
LAW : SAINT JOHNSBURY VSP
FIRE : SAINT JOHNSBURY FD
EMS : CALEX AMB
EMS2 : NONE LISTED

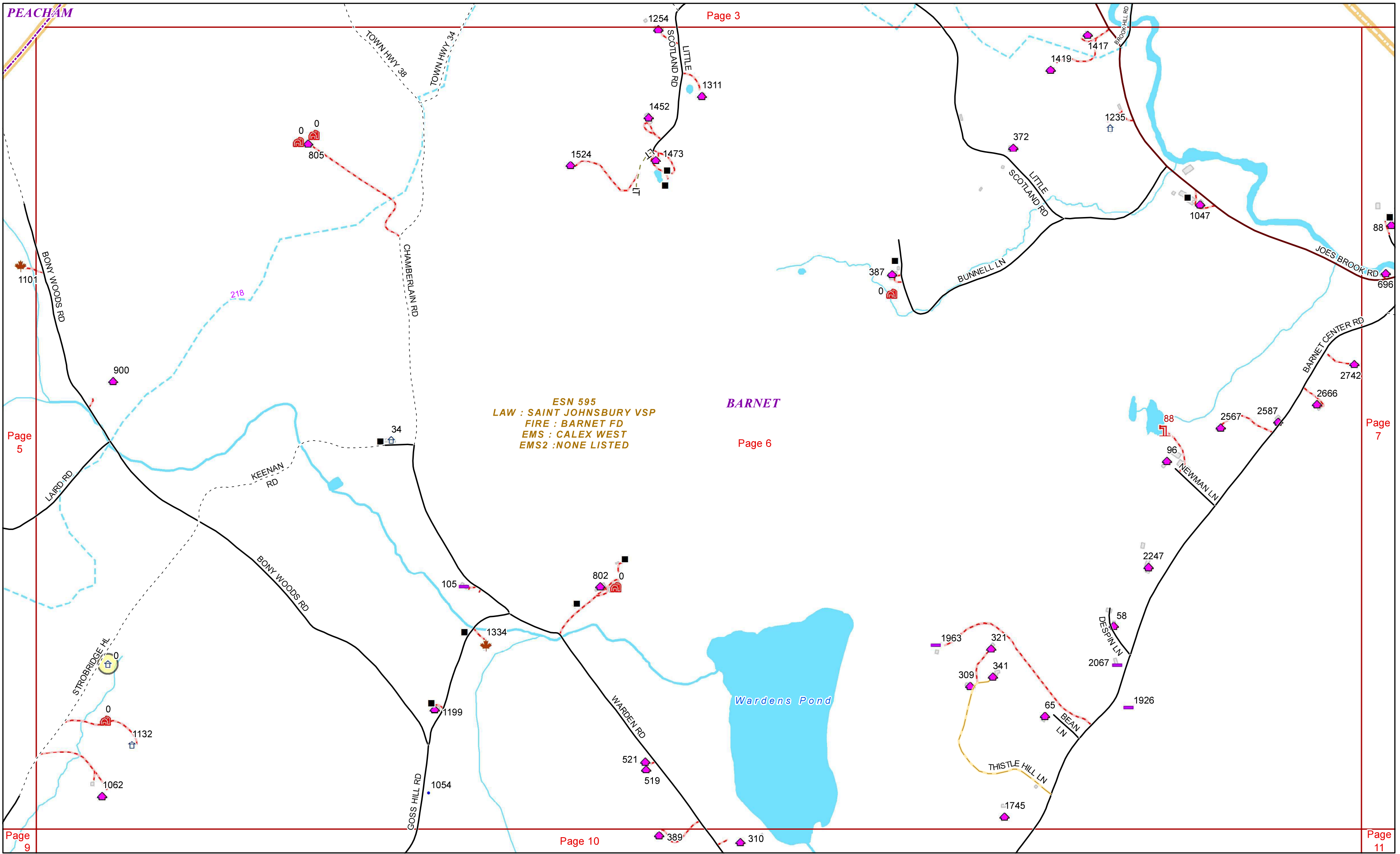
ESN 300
LAW : SAINT JOHNSBURY VSP
FIRE : WATERFORD FD
EMS : WATERFORD FD-EMS
EMS2 : CALEX AMB

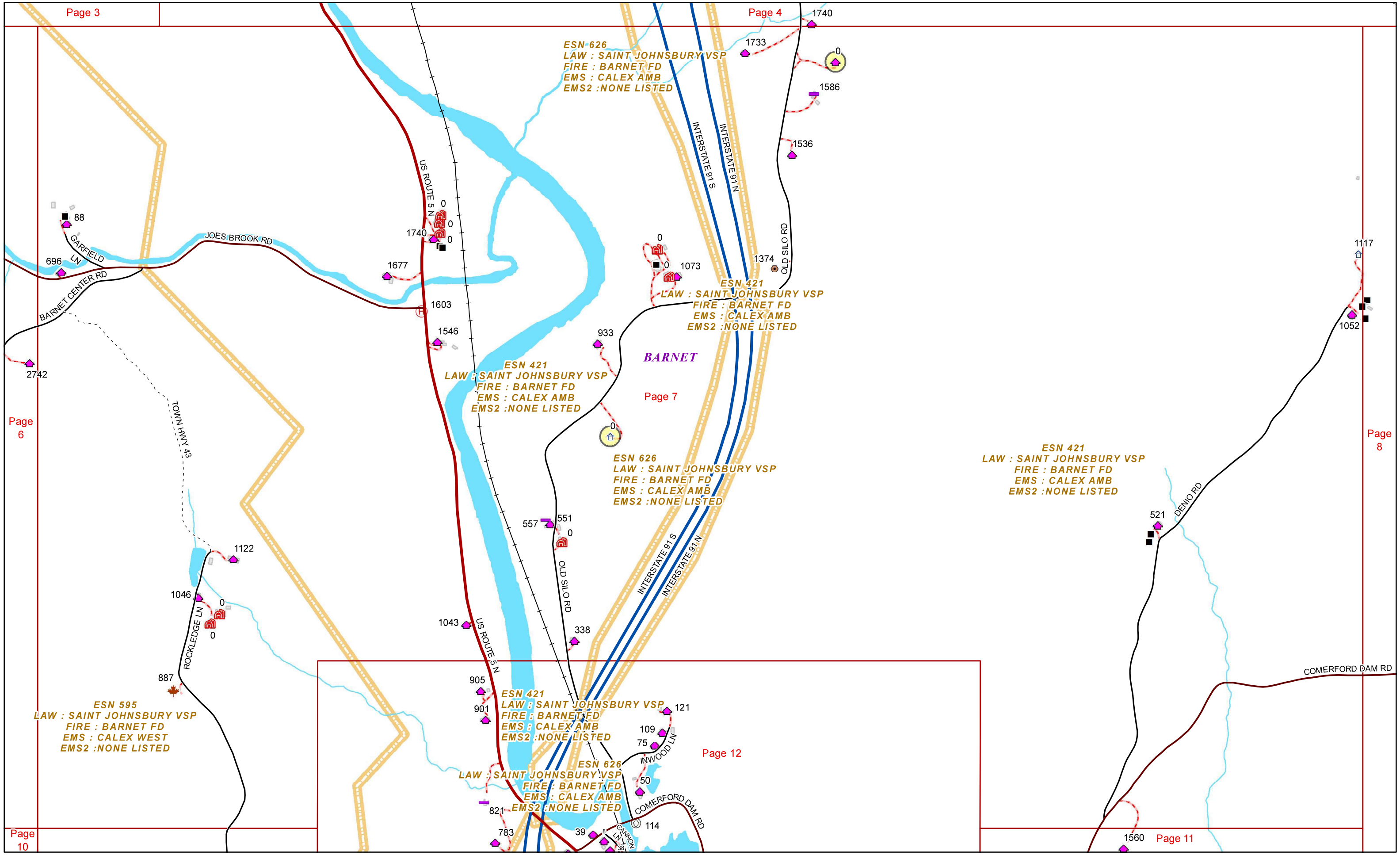
ESN 626
LAW : SAINT JOHNSBURY VSP
FIRE : BARNET FD
EMS : CALEX AMB
EMS2 : NONE LISTED

ESN 421
LAW : SAINT JOHNSBURY VSP
FIRE : BARNET FD
EMS : CALEX AMB
EMS2 : NONE LISTED



ESN 595
LAW : SAINT JOHNSBURY VSP
FIRE : BARNET FD
EMS : CALEX WEST
EMS2 : NONE LISTED

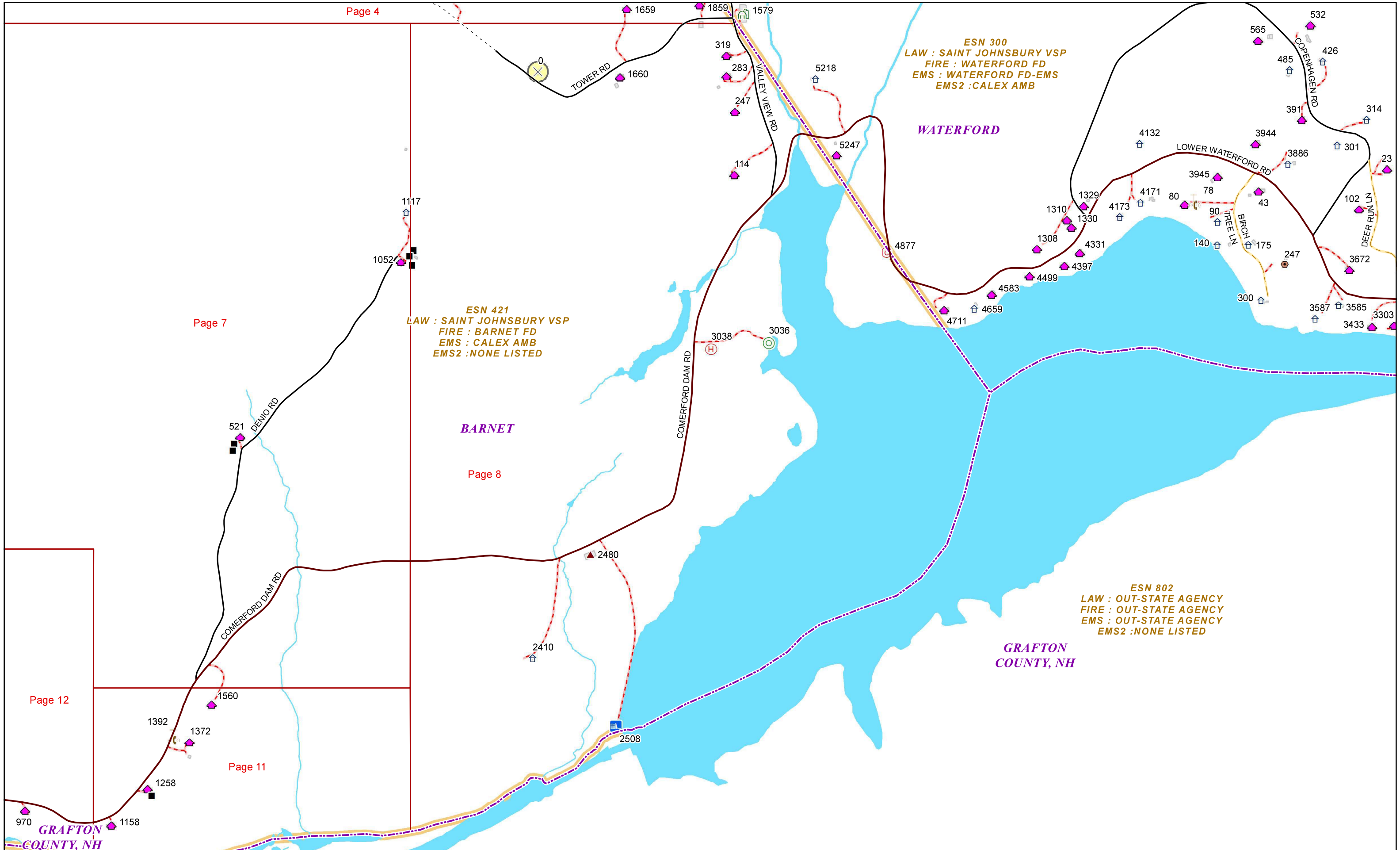


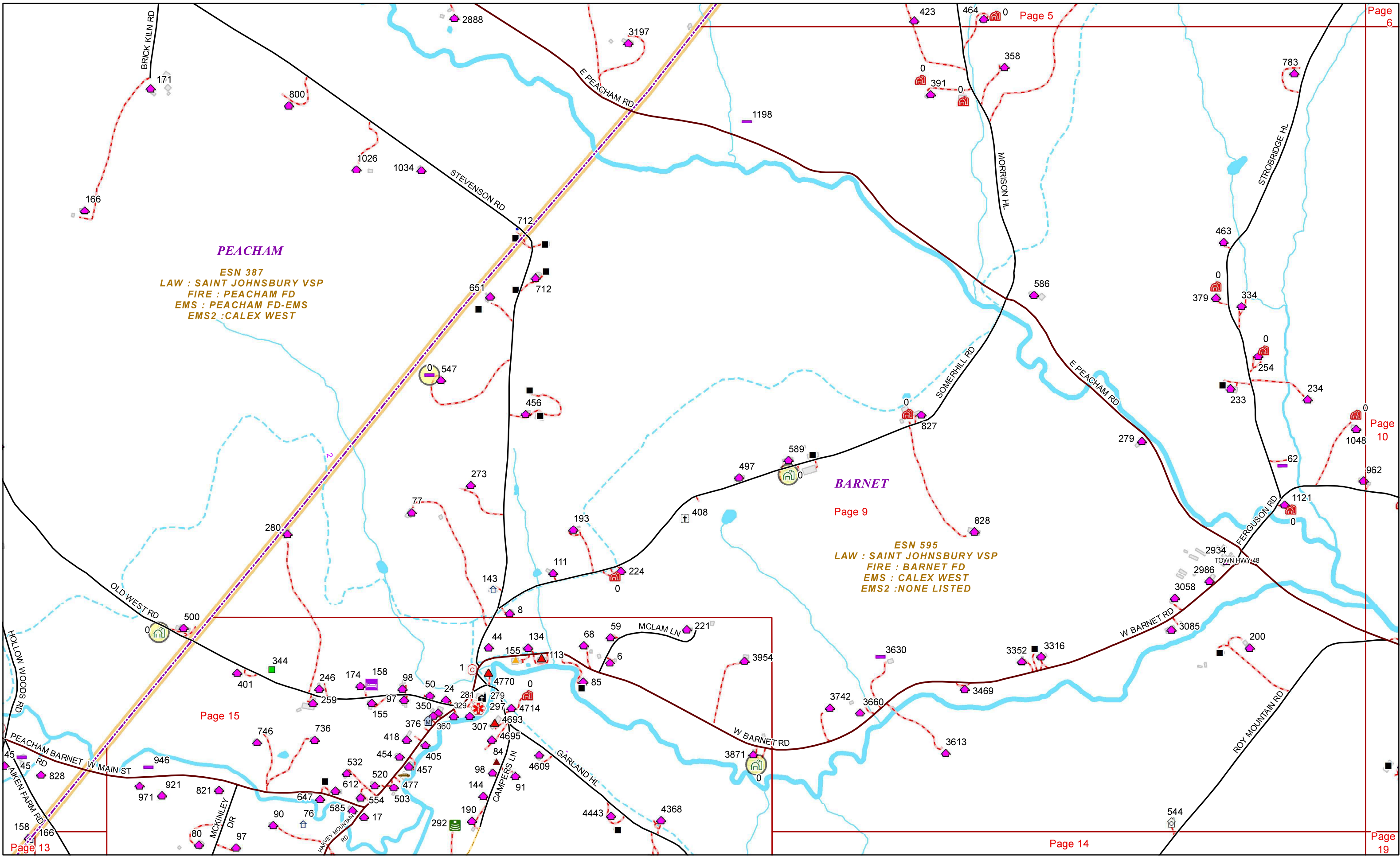


ESN 421
LAW : SAINT JOHNSBURY VSP
FIRE : BARNET FD
EMS : CALEX AMB
EMS2 : NONE LISTED

ESN 300
LAW : SAINT JOHNSBURY VSP
FIRE : WATERFORD FD
EMS : WATERFORD FD-EMS
EMS2 : CALEX AMB

ESN 802
LAW : OUT-STATE AGENCY
FIRE : OUT-STATE AGENCY
EMS : OUT-STATE AGENCY
EMS2 : NONE LISTED

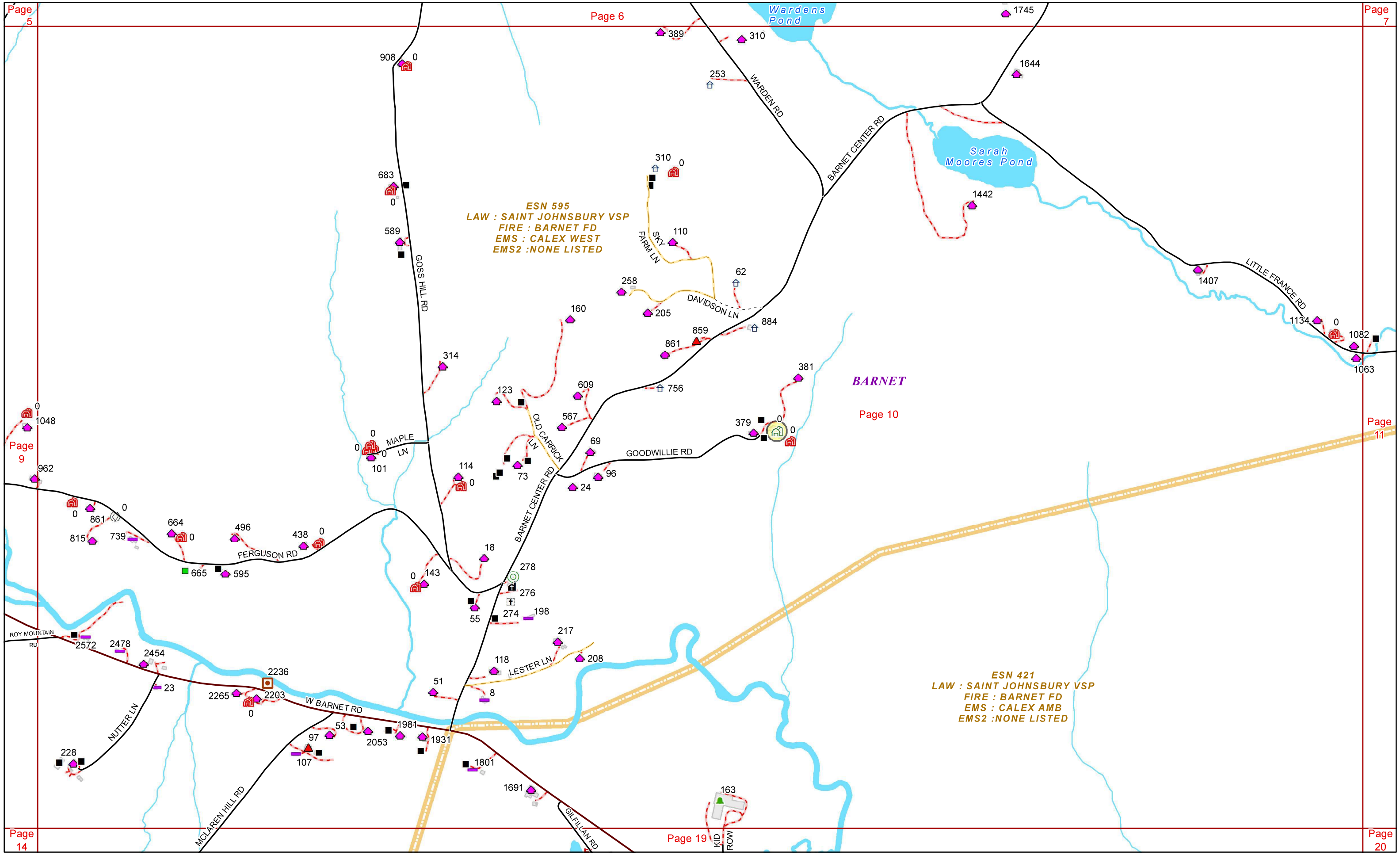


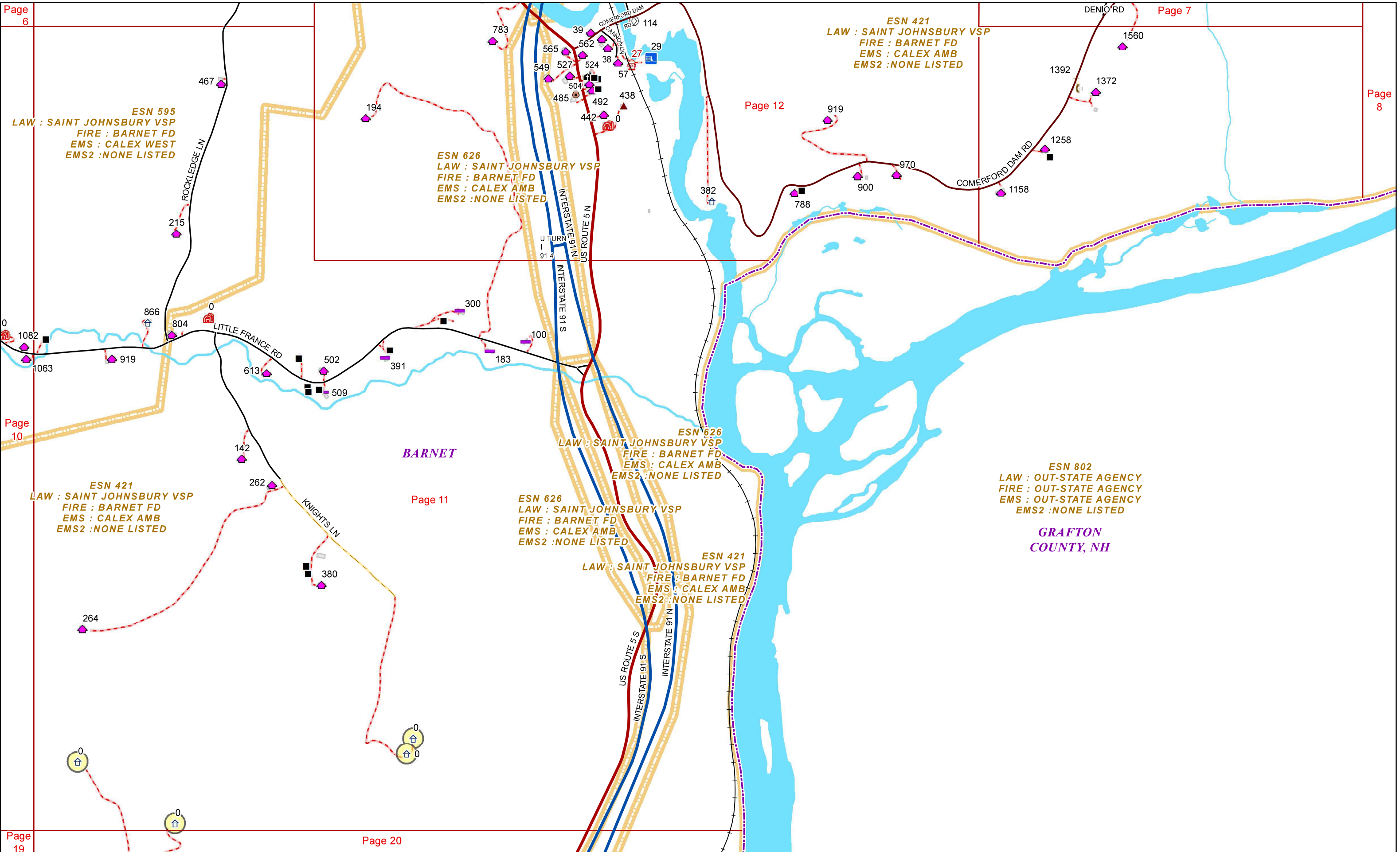


PEACHAM
ESN 387
LAW : SAINT JOHNSBURY VSP
FIRE : PEACHAM FD
EMS : PEACHAM FD-EMS
EMS2 : CALEX WEST

BARNET
ESN 595
LAW : SAINT JOHNSBURY VSP
FIRE : BARNET FD
EMS : CALEX WEST
EMS2 : NONE LISTED







ESN 595
 LAW : SAINT JOHNSBURY VSP
 FIRE : BARNET FD
 EMS : CALEX WEST
 EMS2 : NONE LISTED

ESN 626
 LAW : SAINT JOHNSBURY VSP
 FIRE : BARNET FD
 EMS : CALEX AMB
 EMS2 : NONE LISTED

ESN 421
 LAW : SAINT JOHNSBURY VSP
 FIRE : BARNET FD
 EMS : CALEX AMB
 EMS2 : NONE LISTED

ESN 421
 LAW : SAINT JOHNSBURY VSP
 FIRE : BARNET FD
 EMS : CALEX AMB
 EMS2 : NONE LISTED

ESN 626
 LAW : SAINT JOHNSBURY VSP
 FIRE : BARNET FD
 EMS : CALEX AMB
 EMS2 : NONE LISTED

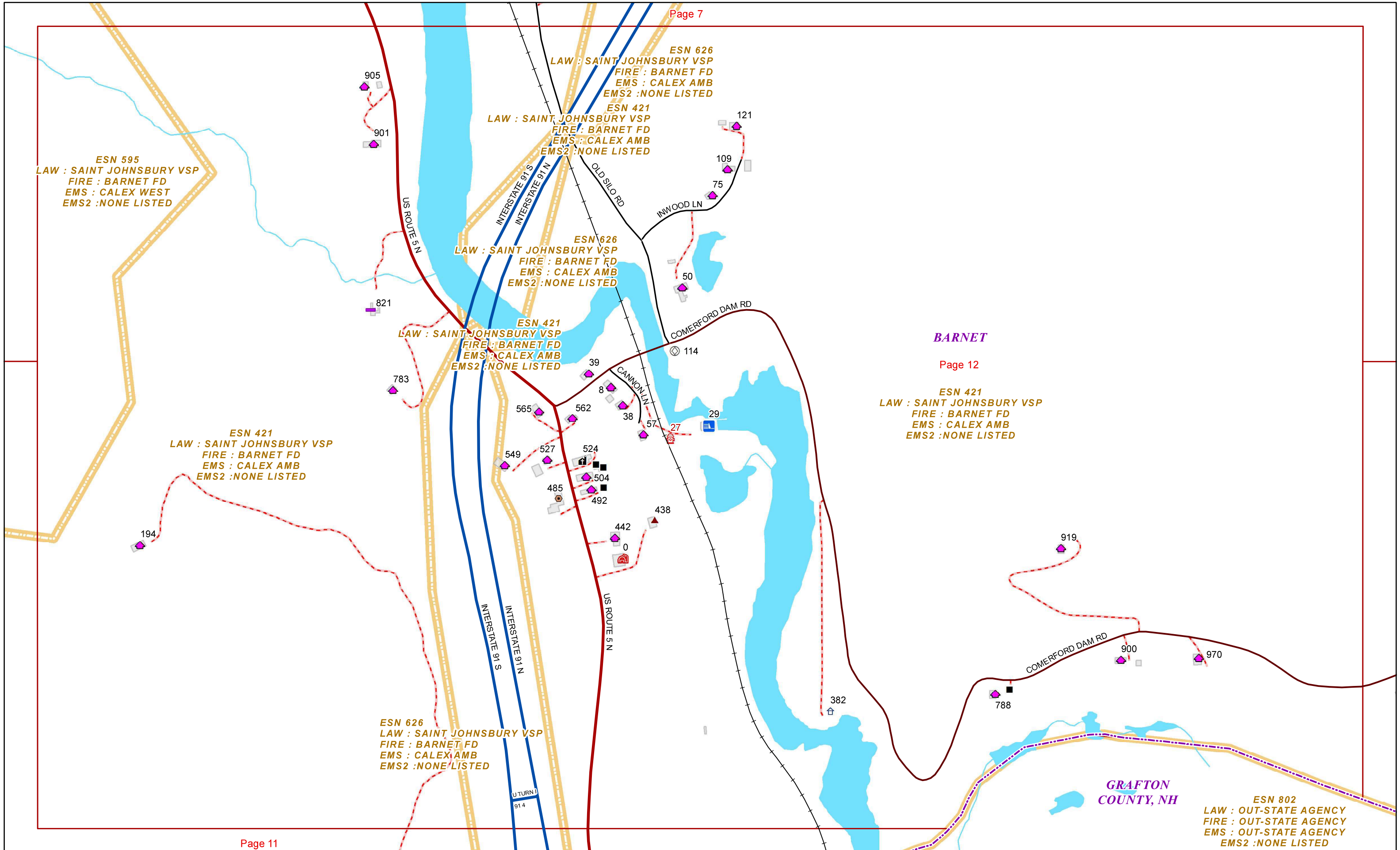
ESN 626
 LAW : SAINT JOHNSBURY VSP
 FIRE : BARNET FD
 EMS : CALEX AMB
 EMS2 : NONE LISTED

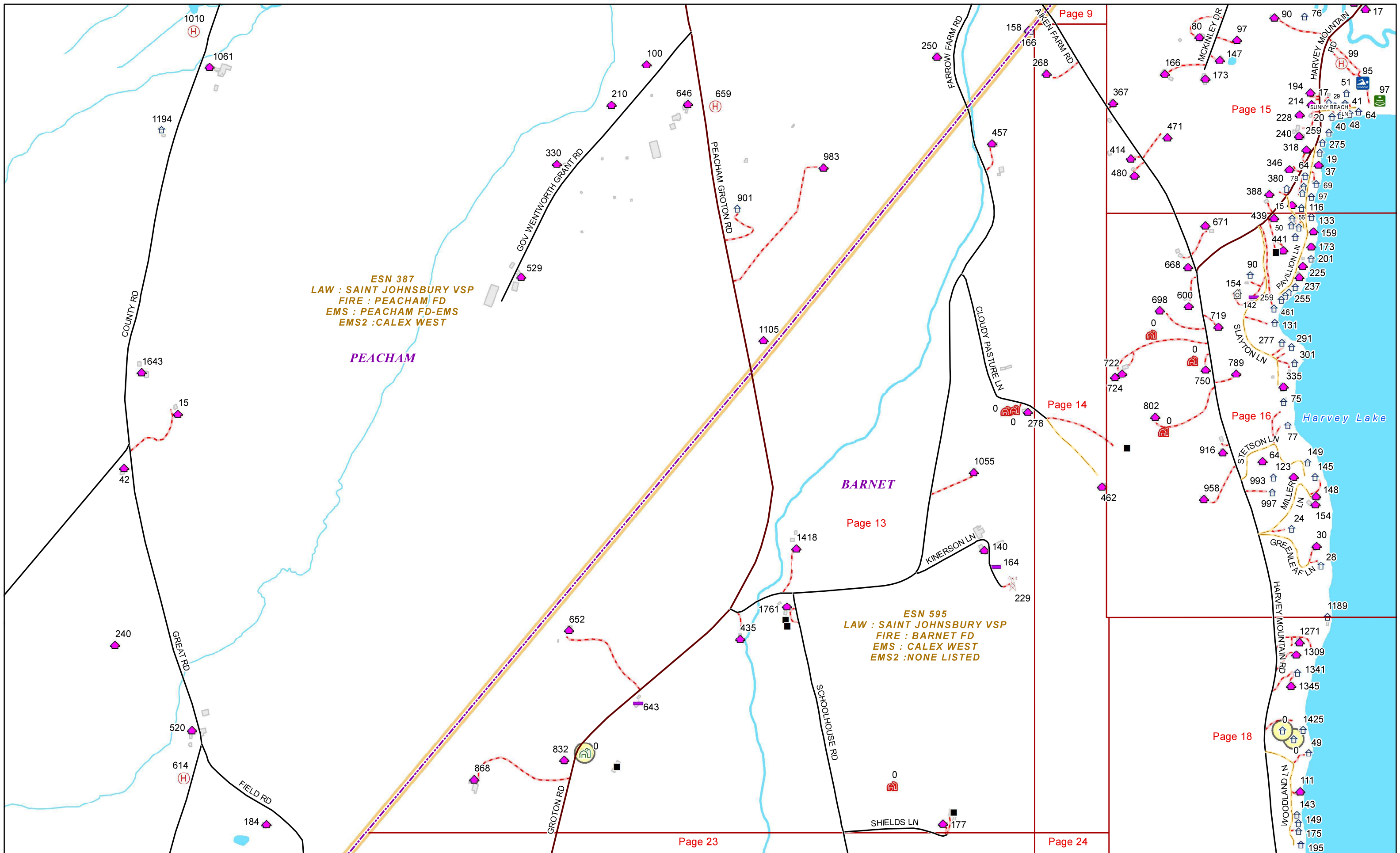
ESN 421
 LAW : SAINT JOHNSBURY VSP
 FIRE : BARNET FD
 EMS : CALEX AMB
 EMS2 : NONE LISTED

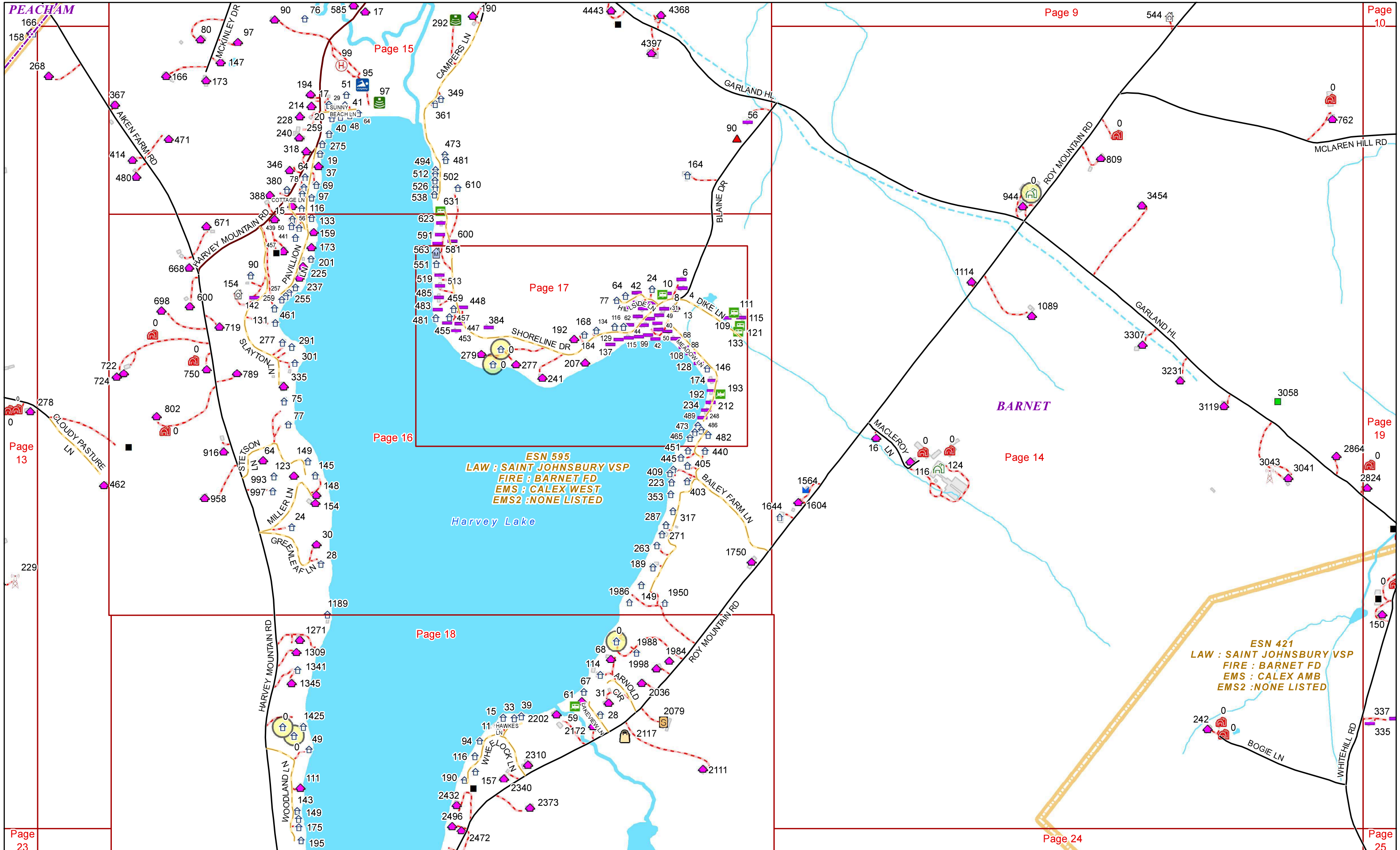
ESN 802
 LAW : OUT-STATE AGENCY
 FIRE : OUT-STATE AGENCY
 EMS : OUT-STATE AGENCY
 EMS2 : NONE LISTED

GRAFTON COUNTY, NH





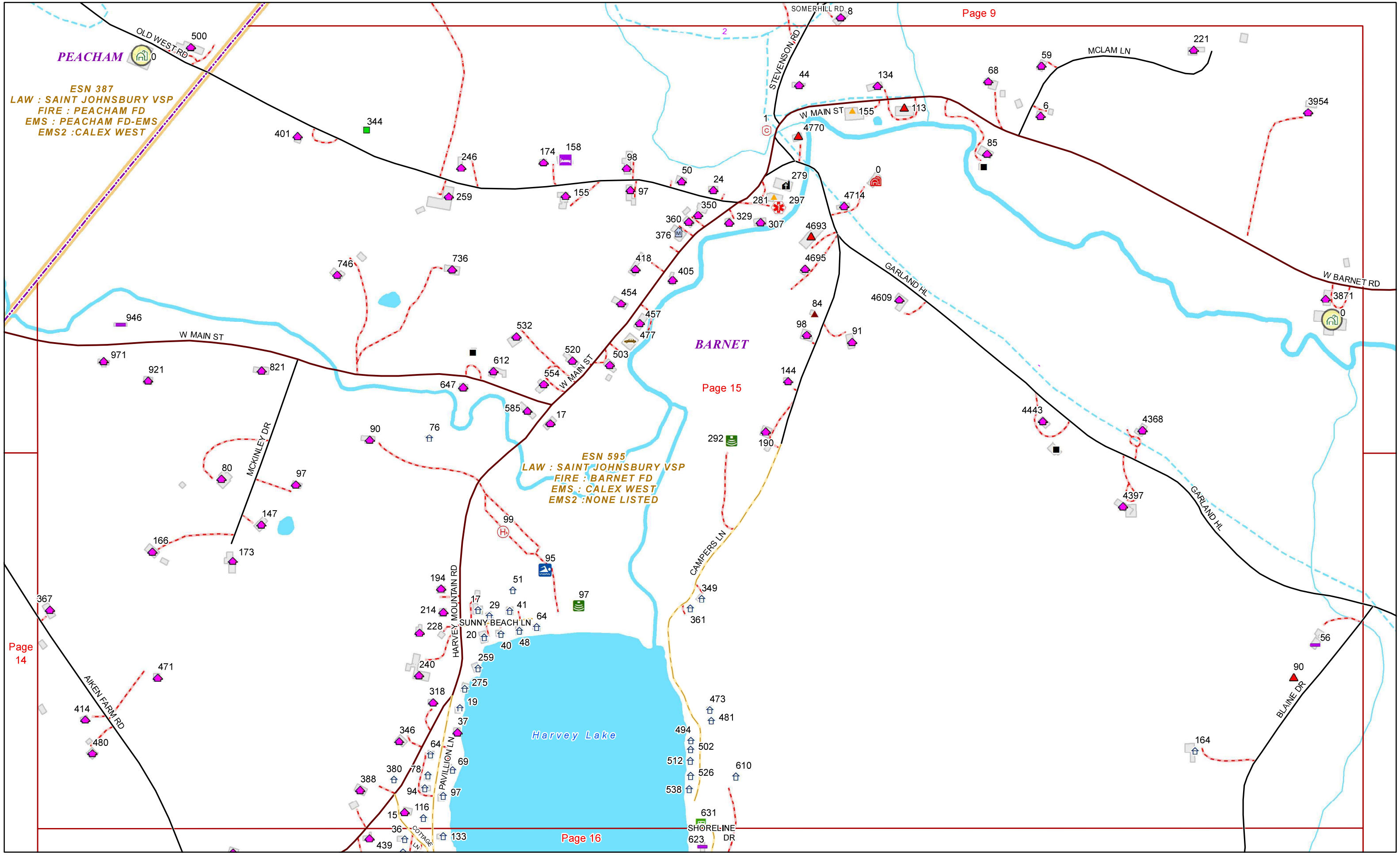




ESN 595
LAW : SAINT JOHNSBURY VSP
FIRE : BARNET FD
EMS : CALEX WEST
EMS2 : NONE LISTED

ESN 421
LAW : SAINT JOHNSBURY VSP
FIRE : BARNET FD
EMS : CALEX AMB
EMS2 : NONE LISTED

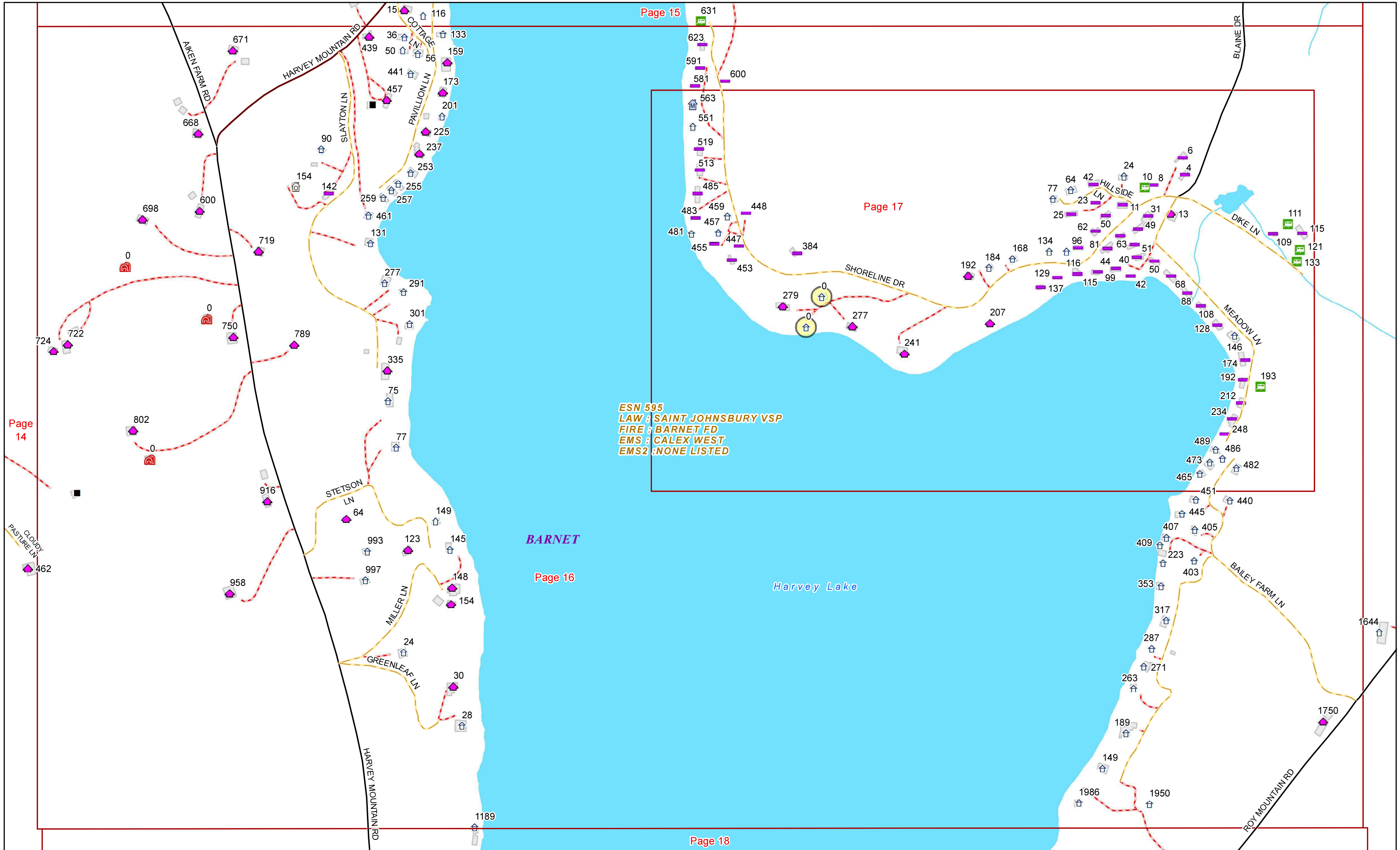




ESN 387
 LAW : SAINT JOHNSBURY VSP
 FIRE : PEACHAM FD
 EMS : PEACHAM FD-EMS
 EMS2 : CALEX WEST

ESN 595
 LAW : SAINT JOHNSBURY VSP
 FIRE : BARNET FD
 EMS : CALEX WEST
 EMS2 : NONE LISTED





ESN 595
LAW : SAINT JOHNSBURY VSP
FIRE : BARNET FD
EMS : CALEX WEST
EMS2 : NONE LISTED

Page 14

Page 15

Page 17

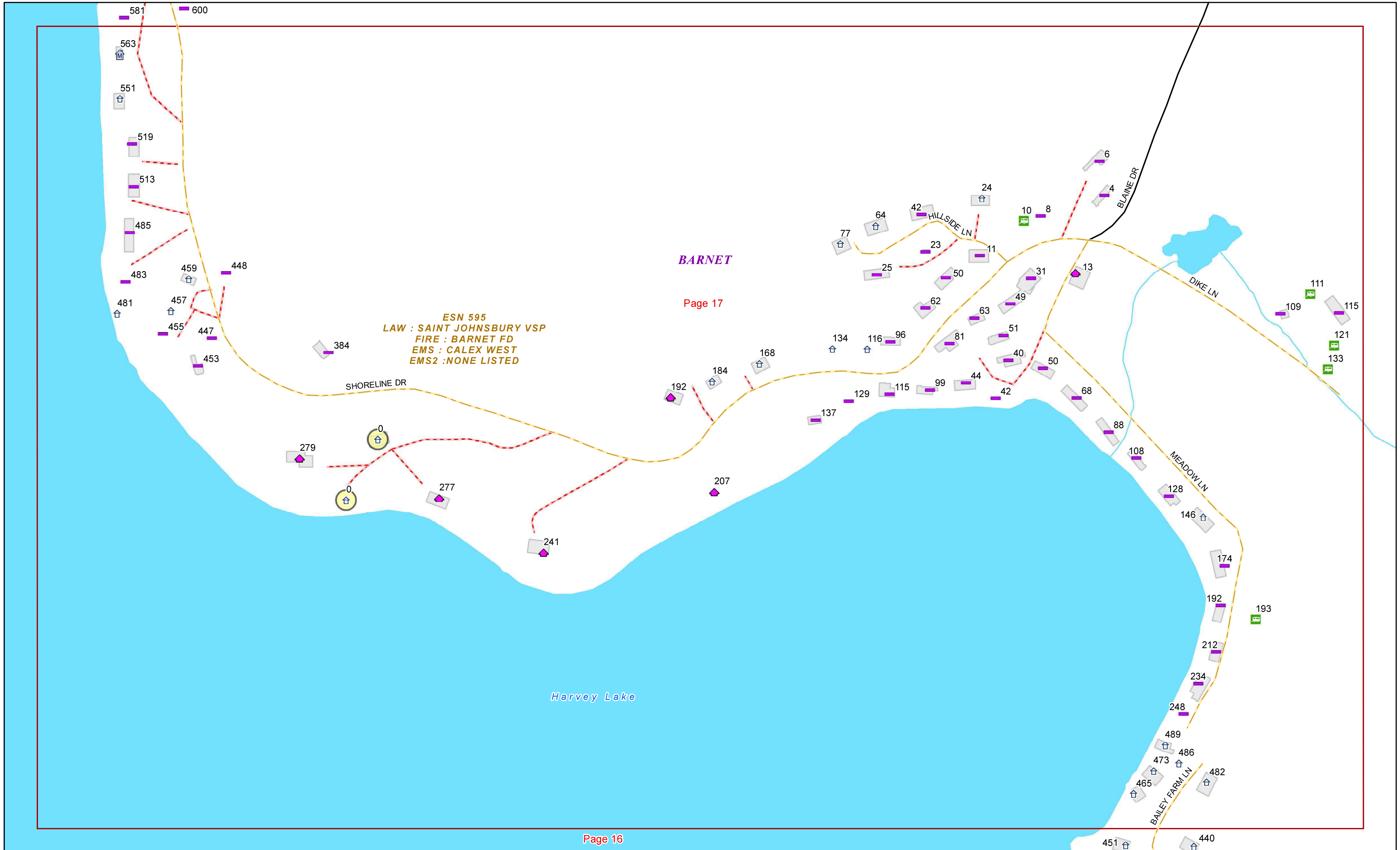
BARNET

Page 16

Harvey Lake

Page 18





ESN 595
LAW : SAINT JOHNSBURY VSP
FIRE : BARNET FD
EMS : CALEX WEST
EMS2 : NONE LISTED

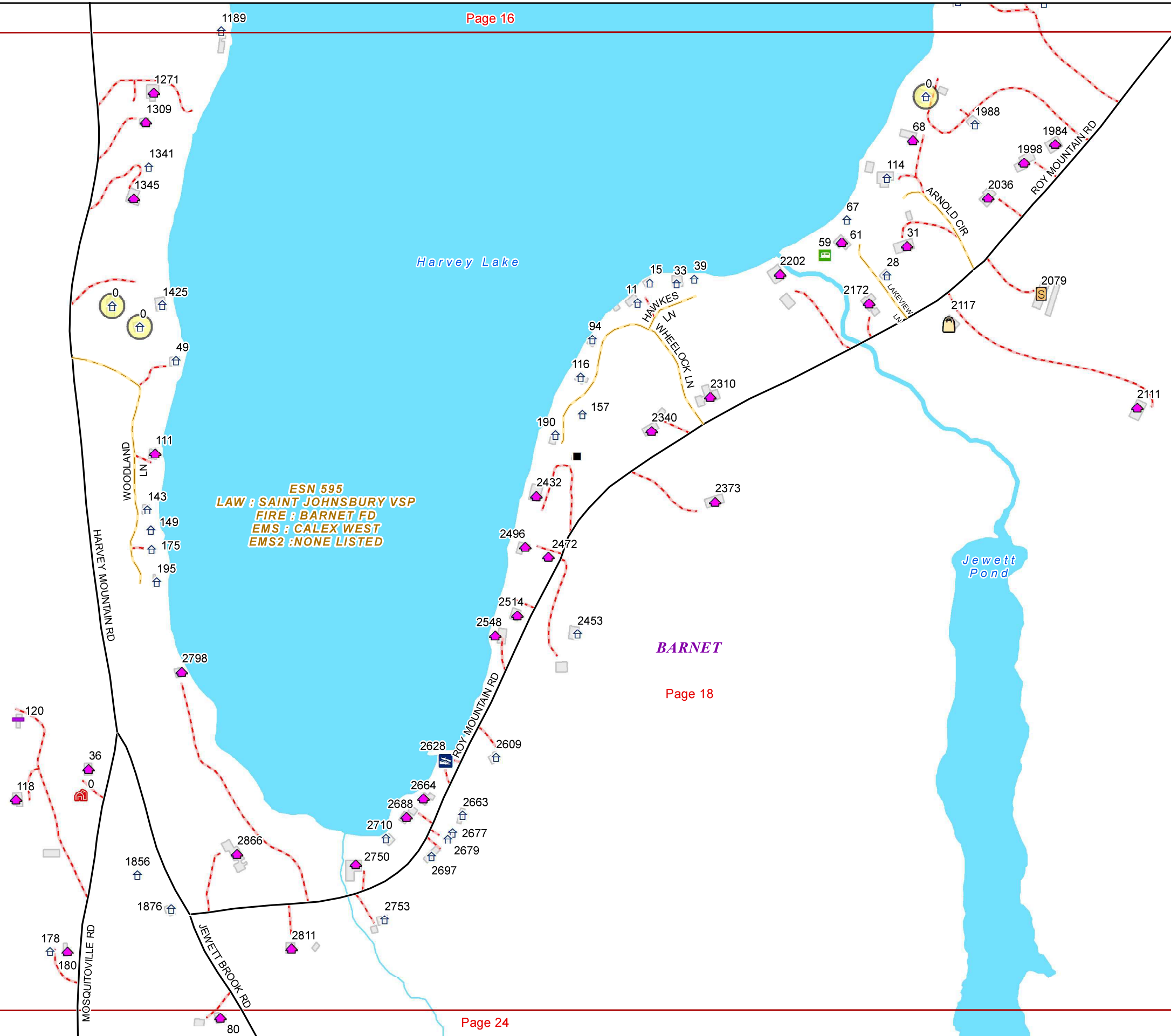
BARNET

Page 17

Harvey Lake

Page 16

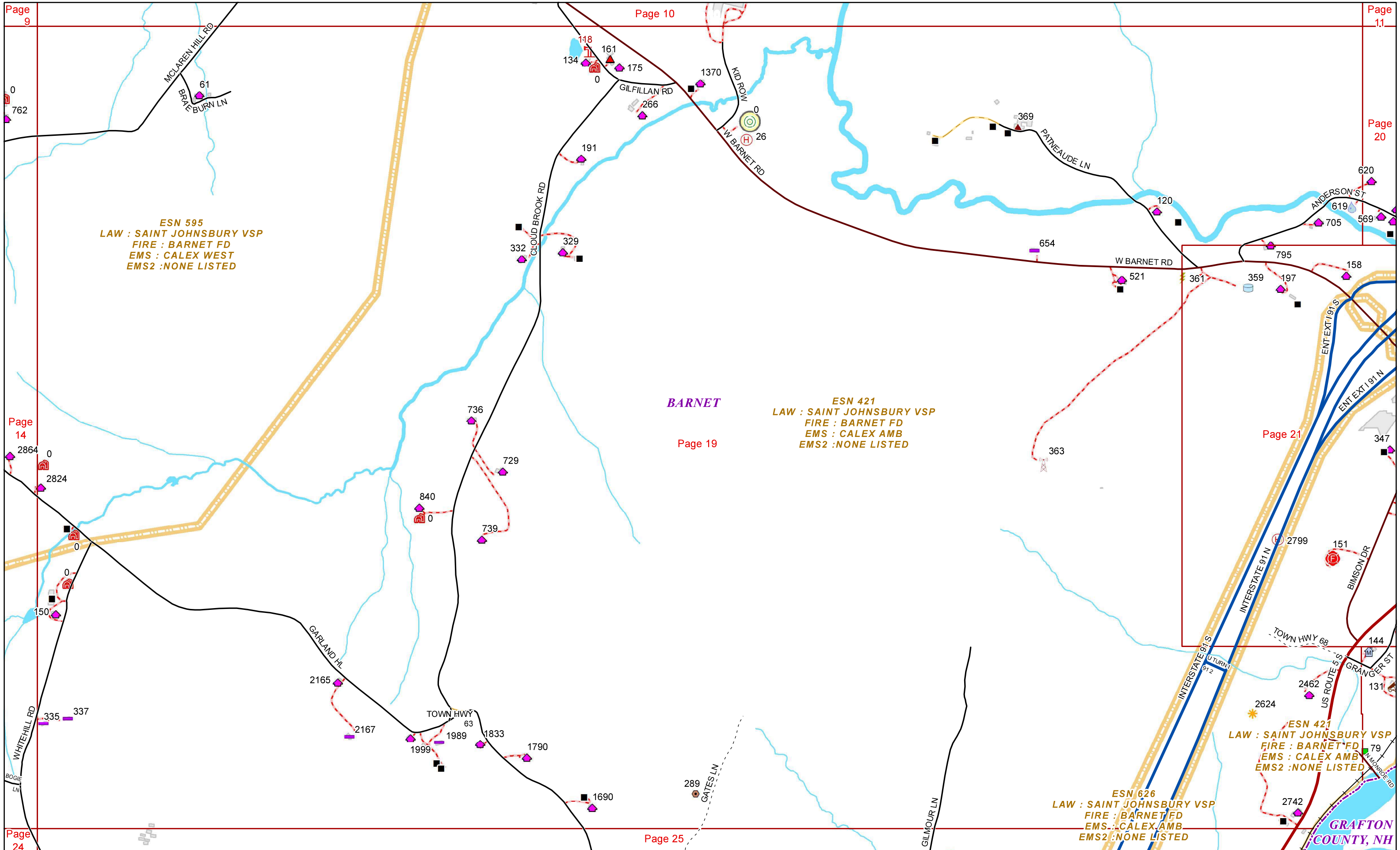




ESN 595
LAW : SAINT JOHNSBURY VSP
FIRE : BARNET FD
EMS : CALEX WEST
EMS2 : NONE LISTED

BARNET





ESN 595
LAW : SAINT JOHNSBURY VSP
FIRE : BARNET FD
EMS : CALEX WEST
EMS2 : NONE LISTED

ESN 421
LAW : SAINT JOHNSBURY VSP
FIRE : BARNET FD
EMS : CALEX AMB
EMS2 : NONE LISTED

ESN 421
LAW : SAINT JOHNSBURY VSP
FIRE : BARNET FD
EMS : CALEX AMB
EMS2 : NONE LISTED

ESN 626
LAW : SAINT JOHNSBURY VSP
FIRE : BARNET FD
EMS : CALEX AMB
EMS2 : NONE LISTED



ESN 421
LAW : SAINT JOHNSBURY VSP
FIRE : BARNET FD
EMS : CALEX AMB
EMS2 : NONE LISTED

ESN 626
LAW : SAINT JOHNSBURY VSP
FIRE : BARNET FD
EMS : CALEX AMB
EMS2 : NONE LISTED

BARNET

ESN 421
LAW : SAINT JOHNSBURY VSP
FIRE : BARNET FD
EMS : CALEX AMB
EMS2 : NONE LISTED

ESN 626
LAW : SAINT JOHNSBURY VSP
FIRE : BARNET FD
EMS : CALEX AMB
EMS2 : NONE LISTED

ESN 421
LAW : SAINT JOHNSBURY VSP
FIRE : BARNET FD
EMS : CALEX AMB
EMS2 : NONE LISTED

ESN 421
LAW : SAINT JOHNSBURY VSP
FIRE : BARNET FD
EMS : CALEX AMB
EMS2 : NONE LISTED

ESN 802
LAW : OUT-STATE AGENCY
FIRE : OUT-STATE AGENCY
EMS : OUT-STATE AGENCY
EMS2 : NONE LISTED

GRAFTON
COUNTY, NH

ESN 626
LAW : SAINT JOHNSBURY VSP
FIRE : BARNET FD
EMS : CALEX AMB
EMS2 : NONE LISTED



ESN 421
LAW : SAINT JOHNSBURY VSP
FIRE : BARNET FD
EMS : CALEX AMB
EMS2 : NONE LISTED

ESN 626
LAW : SAINT JOHNSBURY VSP
FIRE : BARNET FD
EMS : CALEX AMB
EMS2 : NONE LISTED

ESN 421 INTERSTATE 91 S
LAW : SAINT JOHNSBURY VSP
FIRE : BARNET FD
EMS : CALEX AMB
EMS2 : NONE LISTED

ESN 626
LAW : SAINT JOHNSBURY VSP
FIRE : BARNET FD
EMS : CALEX AMB
EMS2 : NONE LISTED

ESN 421
LAW : SAINT JOHNSBURY VSP
FIRE : BARNET FD
EMS : CALEX AMB
EMS2 : NONE LISTED

ESN 626
LAW : SAINT JOHNSBURY VSP
FIRE : BARNET FD
EMS : CALEX AMB
EMS2 : NONE LISTED

ESN 421
LAW : SAINT JOHNSBURY VSP
FIRE : BARNET FD
EMS : CALEX AMB
EMS2 : NONE LISTED

ESN 421
LAW : SAINT JOHNSBURY VSP
FIRE : BARNET FD
EMS : CALEX AMB
EMS2 : NONE LISTED

ESN 626
LAW : SAINT JOHNSBURY VSP
FIRE : BARNET FD
EMS : CALEX AMB
EMS2 : NONE LISTED

ESN 421
LAW : SAINT JOHNSBURY VSP
FIRE : BARNET FD
EMS : CALEX AMB
EMS2 : NONE LISTED

ESN 802
LAW : OUT-STATE AGENCY
FIRE : OUT-STATE AGENCY
EMS : OUT-STATE AGENCY
EMS2 : NONE LISTED

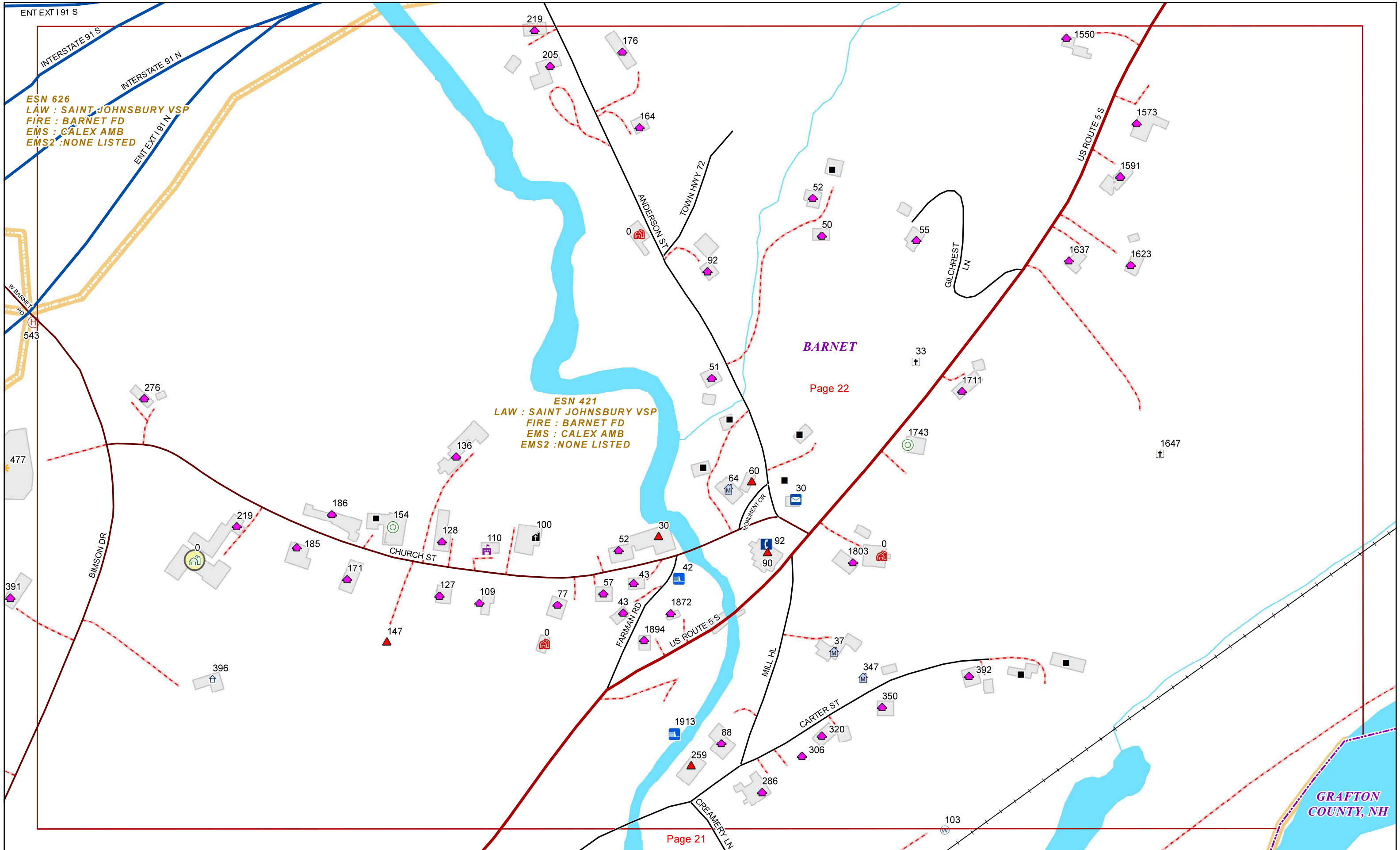
BARNET

GRAFTON COUNTY, NH

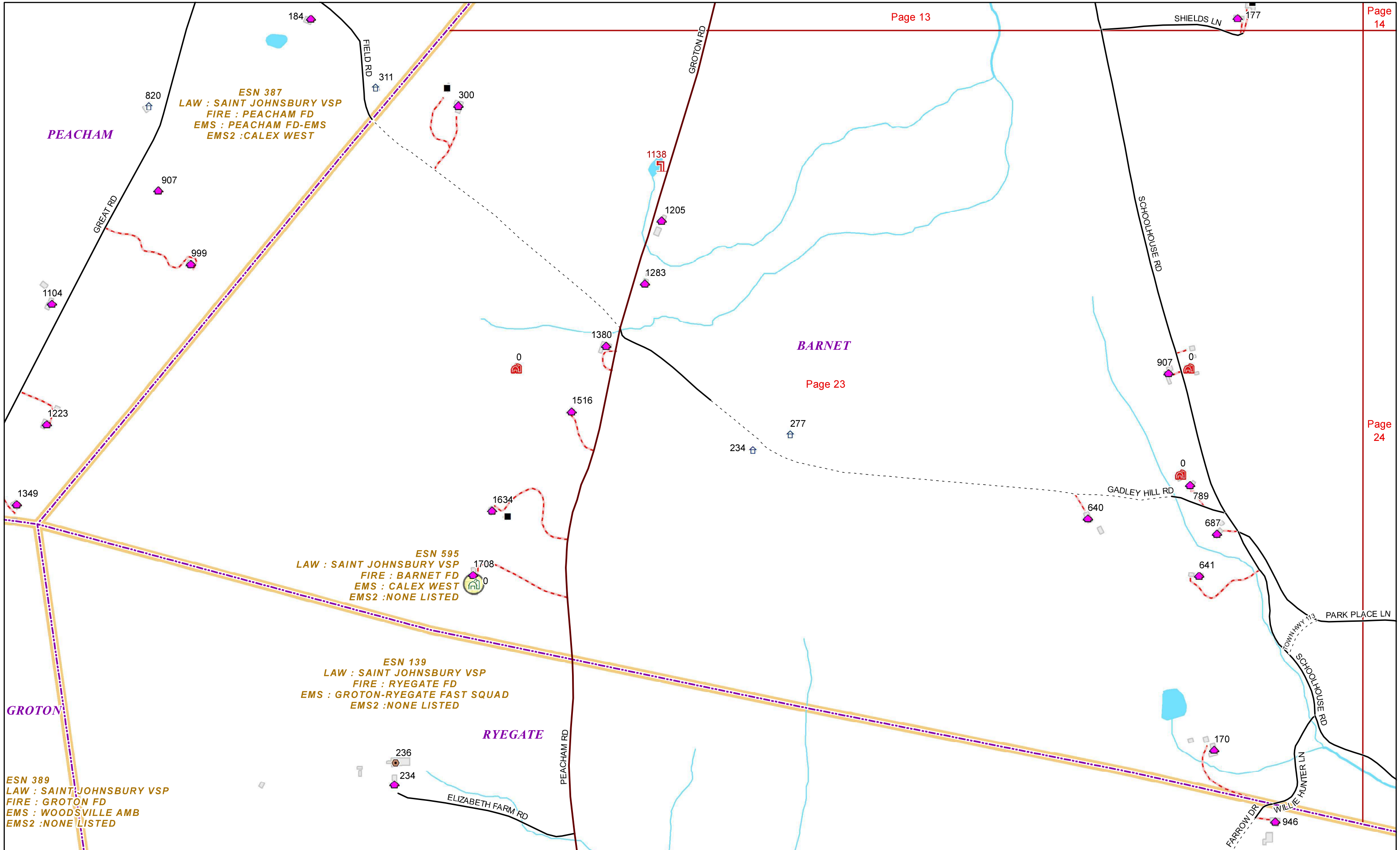
Page 22

Page 21





GRAFTON COUNTY, NH



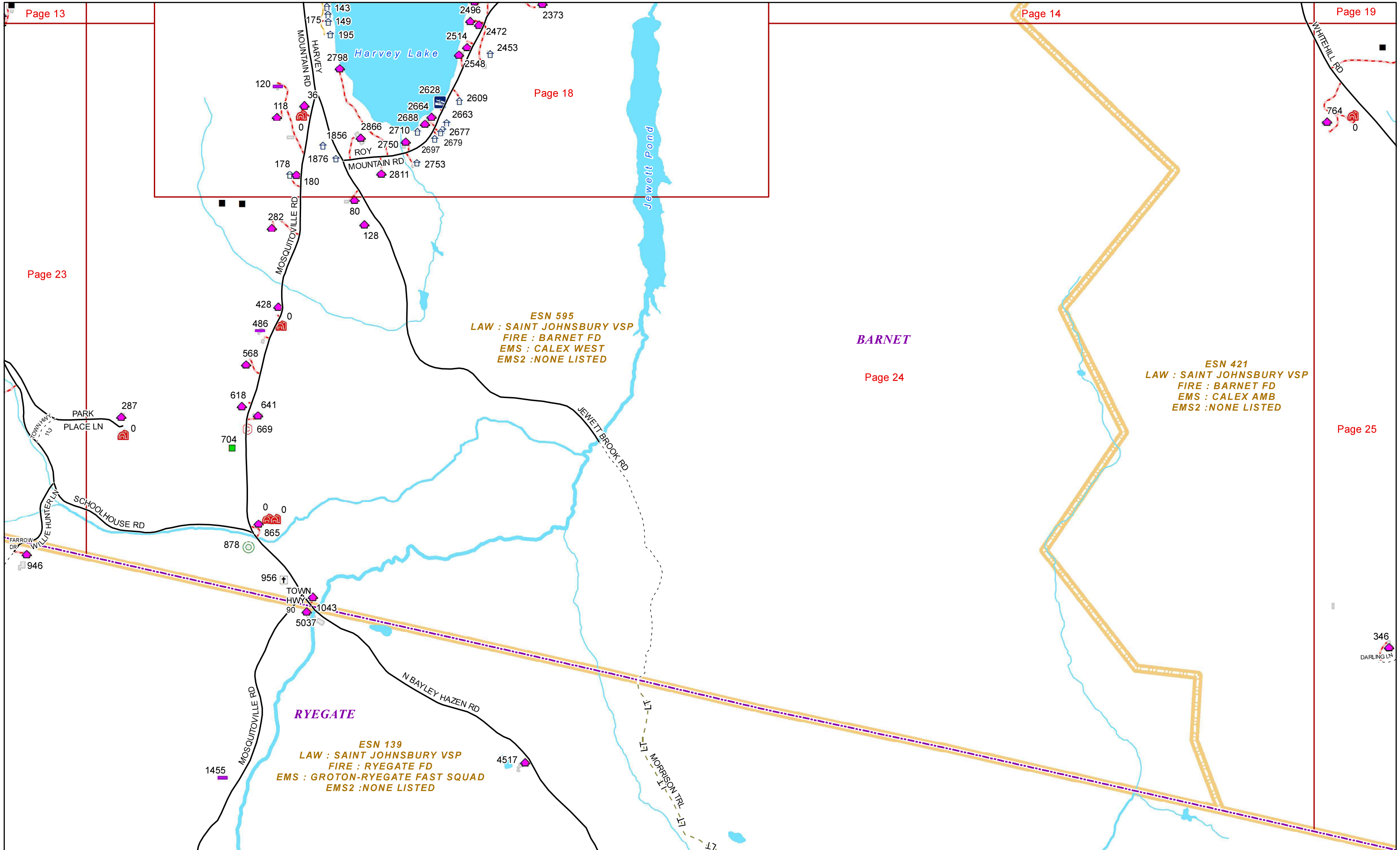
BARNET

Page 24

ESN 421
LAW : SAINT JOHNSBURY VSP
FIRE : BARNET FD
EMS : CALEX AMB
EMS2 : NONE LISTED

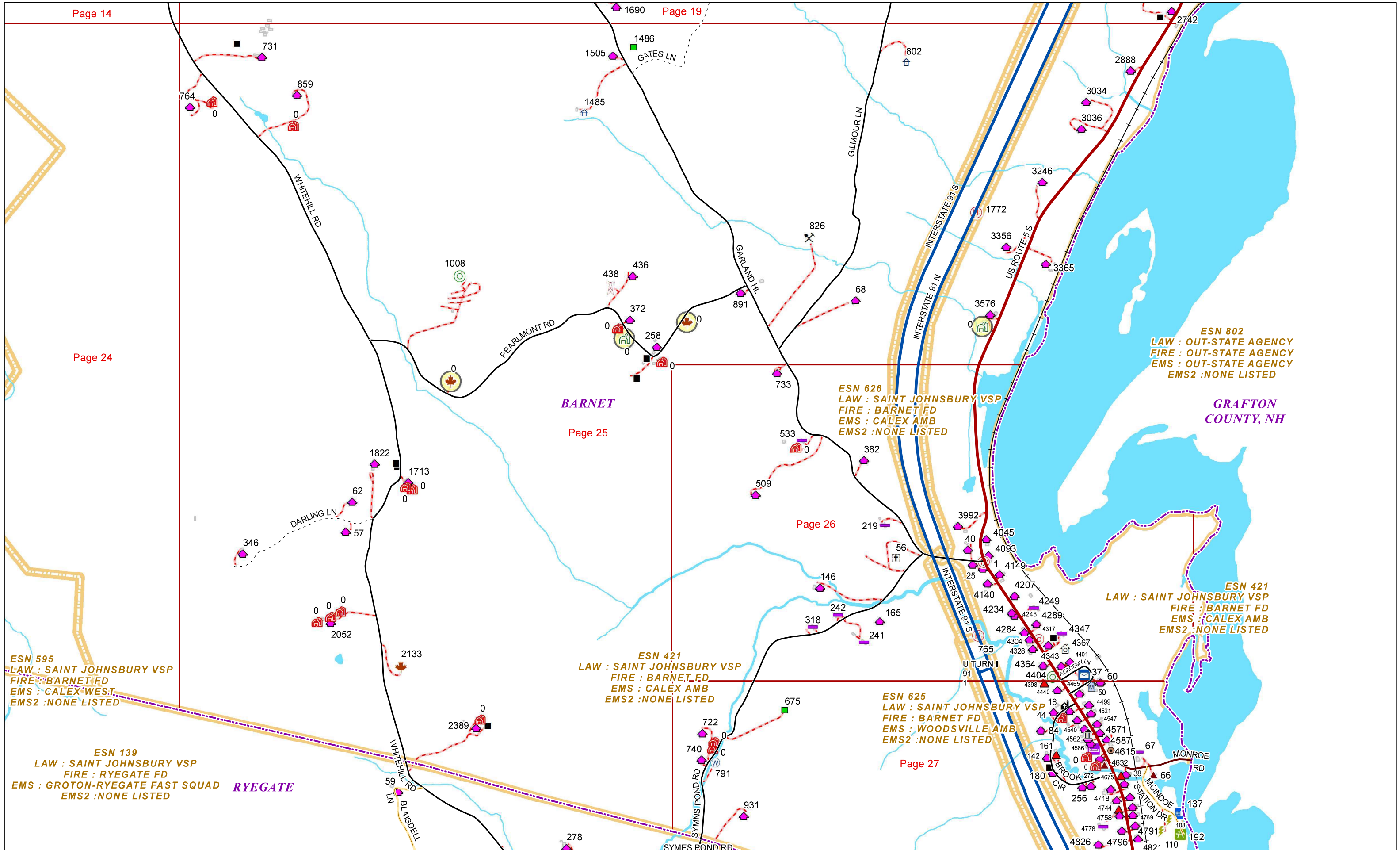
RYEGATE

ESN 139
LAW : SAINT JOHNSBURY VSP
FIRE : RYEGATE FD
EMS : GROTON-RYEGATE FAST SQUAD
EMS2 : NONE LISTED



BARNET

GRAFTON COUNTY, NH



ESN 595
 LAW : SAINT JOHNSBURY VSP
 FIRE : BARNET FD
 EMS : CALEX WEST
 EMS2 : NONE LISTED

ESN 139
 LAW : SAINT JOHNSBURY VSP
 FIRE : RYEGATE FD
 EMS : GROTON-RYEGATE FAST SQUAD
 EMS2 : NONE LISTED

ESN 421
 LAW : SAINT JOHNSBURY VSP
 FIRE : BARNET FD
 EMS : CALEX AMB
 EMS2 : NONE LISTED

ESN 626
 LAW : SAINT JOHNSBURY VSP
 FIRE : BARNET FD
 EMS : CALEX AMB
 EMS2 : NONE LISTED

ESN 625
 LAW : SAINT JOHNSBURY VSP
 FIRE : BARNET FD
 EMS : WOODVILLE AMB
 EMS2 : NONE LISTED

ESN 802
 LAW : OUT-STATE AGENCY
 FIRE : OUT-STATE AGENCY
 EMS : OUT-STATE AGENCY
 EMS2 : NONE LISTED

ESN 421
 LAW : SAINT JOHNSBURY VSP
 FIRE : BARNET FD
 EMS : CALEX AMB
 EMS2 : NONE LISTED





ESN 626
LAW : SAINT JOHNSBURY VSP
FIRE : BARNET FD
EMS : CALEX AMB
EMS2 : NONE LISTED

ESN 802
LAW : OUT-STATE AGENCY
FIRE : OUT-STATE AGENCY
EMS : OUT-STATE AGENCY
EMS2 : NONE LISTED

GRAFTON COUNTY, NH

BARNET

ESN 421
LAW : SAINT JOHNSBURY VSP
FIRE : BARNET FD
EMS : CALEX AMB
EMS2 : NONE LISTED

ESN 421
LAW : SAINT JOHNSBURY VSP
FIRE : BARNET FD
EMS : CALEX AMB
EMS2 : NONE LISTED

ESN 626
LAW : SAINT JOHNSBURY VSP
FIRE : BARNET FD
EMS : CALEX AMB
EMS2 : NONE LISTED

ESN 421
LAW : SAINT JOHNSBURY VSP
FIRE : BARNET FD
EMS : CALEX AMB
EMS2 : NONE LISTED

GRAFTON COUNTY, NH

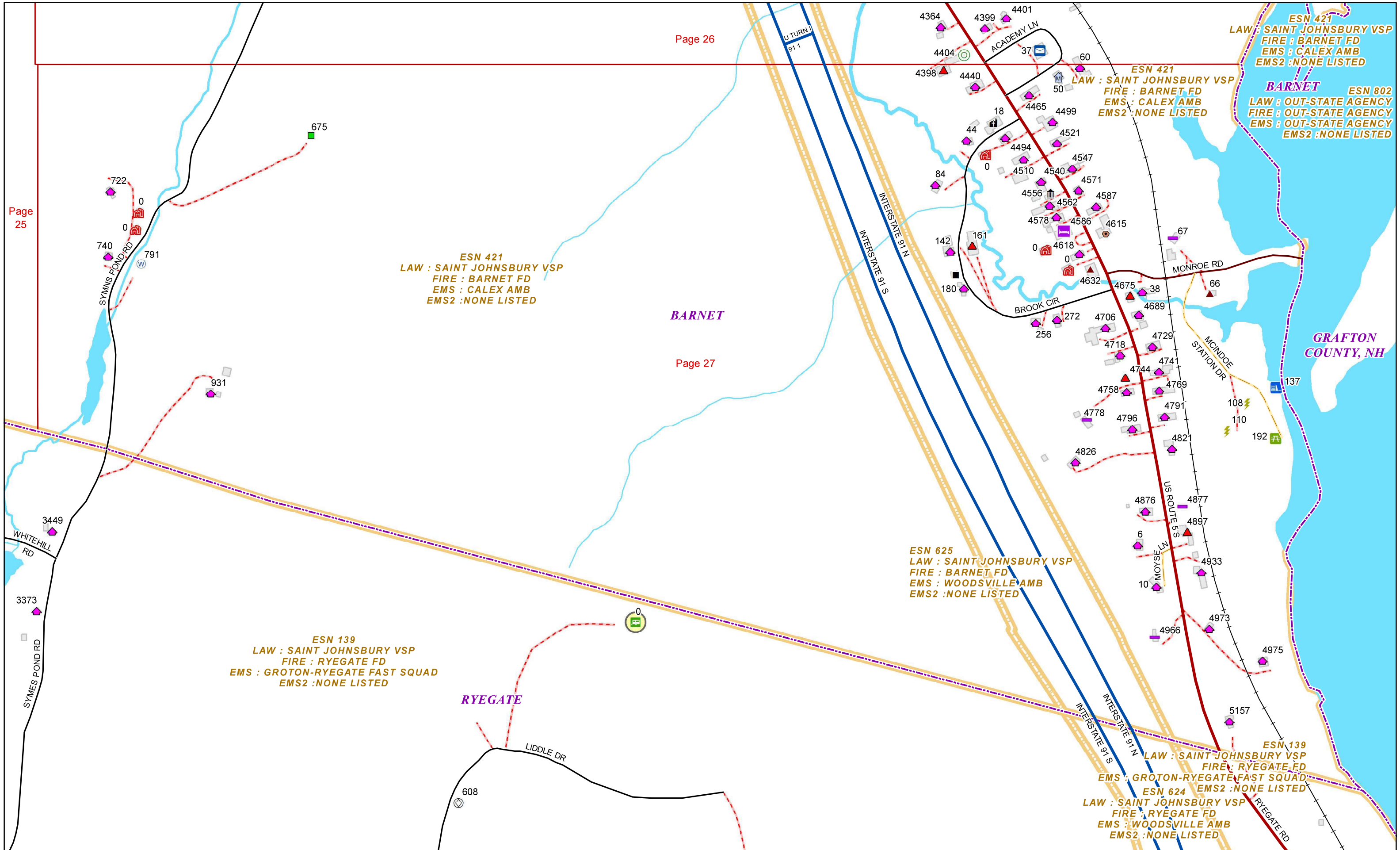
GRAFTON COUNTY, NH

GRAFTON COUNTY, NH

ESN 802
LAW : OUT-STATE AGENCY
FIRE : OUT-STATE AGENCY
EMS : OUT-STATE AGENCY
EMS2 : NONE LISTED

GRAFTON COUNTY, NH





Page 26

Page 25

BARNET

Page 27

GRAFTON COUNTY, NH

ESN 421
LAW : SAINT JOHNSBURY VSP
FIRE : BARNET FD
EMS : CALEX AMB
EMS2 : NONE LISTED

ESN 625
LAW : SAINT JOHNSBURY VSP
FIRE : BARNET FD
EMS : WOODSVILLE AMB
EMS2 : NONE LISTED

ESN 139
LAW : SAINT JOHNSBURY VSP
FIRE : RYEGATE FD
EMS : GROTON-RYEGATE FAST SQUAD
EMS2 : NONE LISTED

RYEGATE

ESN 139
LAW : SAINT JOHNSBURY VSP
FIRE : RYEGATE FD
EMS : GROTON-RYEGATE FAST SQUAD
ESN 624
LAW : SAINT JOHNSBURY VSP
FIRE : RYEGATE FD
EMS : WOODSVILLE AMB
EMS2 : NONE LISTED

ESN 421
LAW : SAINT JOHNSBURY VSP
FIRE : BARNET FD
EMS : CALEX AMB
EMS2 : NONE LISTED

BARNET

ESN 802
LAW : OUT-STATE AGENCY
FIRE : OUT-STATE AGENCY
EMS : OUT-STATE AGENCY
EMS2 : NONE LISTED

