

# VERMONT E9-1-1 MapBook

## Barton

### E9-1-1 MapBook with GIS Data

Use constraints: The 9-1-1 related data layers (Esites, Landmarks, Roads, Driveways, Footprints, Atlas Sheets, ESZ, etc.) were developed and designed for Enhanced 9-1-1 purposes only. The user should understand that the nature of the Enhanced 9-1-1 data layers means they are never complete. **Each municipal government is responsible for maintenance of the E9-1-1 database.** Other data (non-E9-1-1 related) used in the Vermont E9-1-1 MapBook is acquired from the Vermont Center for Geographic Information (VCGI) ([vcgi.vermont.gov](http://vcgi.vermont.gov)) and local Regional Planning Commissions.

### Disclaimer:

This Vermont E9-1-1 MapBook and GIS data is for general reference only. Data layers that appear on the map may or may not be accurate, current or otherwise reliable. The E9-1-1 Board and the State of Vermont make no representations of any kind, including but not limited to the warranties of merchantability or fitness for a particular use, not are any such warranties to be implied with respect to the GIS data and MapBook.

### For Questions/Updates:

Contact VT Enhanced 9-1-1 Board:  
 Phone: 802-828-4911  
 Email: [e911.info@vermont.gov](mailto:e911.info@vermont.gov)  
 Website: [e911.vermont.gov](http://e911.vermont.gov)

**1/25/2023**























































































# Legend





























## ESITES




























### SITETYPE

-  \*\*COMMERCIAL
-  \*\*CULTURAL
-  \*\*EDUCATIONAL
-  \*\*GOVERNMENT
-  \*\*INDUSTRIAL
-  \*\*OTHER COMMERCIAL
-  \*\*PUBLIC GATHERING
-  \*\*UTILITY
-  ABANDONED
-  ACCESS POINT
-  ACCESSORY BARN
-  ACCESSORY BUILDING
-  AIR SUPPORT / MAINTENANCE FACILITY
-  AIR TRAFFIC CONTROL CENTER / COMMAND CENTER
-  AIRPORT TERMINAL
-  AMBULANCE SERVICE
-  AUDITORIUM / CONCERT HALL / THEATER / OPERA HOUSE
-  BANK
-  BOAT RAMP / DOCK
-  BORDER CROSSING
-  BORDER PATROL
-  BREWERY
-  BUS STATION / DISPATCH FACILITY
-  CAMP
-  CAMPGROUND
-  CEMETERY

-  CITY / TOWN HALL
-  COAST GUARD
-  COLLEGE / UNIVERSITY
-  COMMERCIAL CONSTRUCTION SERVICE
-  COMMERCIAL FARM
-  COMMERCIAL GARAGE
-  COMMERCIAL W/RESIDENCE
-  COMMUNICATION BOX
-  COMMUNICATION TOWER
-  COMMUNITY / RECREATION FACILITY
-  CONDOMINIUM
-  COURT HOUSE
-  CUSTOMS SERVICE
-  DAY CARE FACILITY
-  DEVELOPMENT SITE
-  EBS TOWER
-  EMERGENCY PHONE / CALLBOX
-  FAIR / EXHIBITION/ RODEO GROUNDS
-  FERRY TERMINAL / DISPATCH FACILITY
-  FIRE STATION
-  FISH FARM / HATCHERY
-  FITNESS FACILITY
-  FOOD DISTRIBUTION CENTER
-  GAS STATION
-  GATED W/BUILDING
-  GATED W/O BUILDING
-  GOLF COURSE
-  GRAVEL PIT / QUARRY / MINE

-  GREENHOUSE / NURSERY
-  GROCERY STORE
-  HARBOR / MARINA
-  HAZARDOUS MATERIALS FACILITY
-  HAZARDOUS STORAGE FACILITY
-  HEALTH CLINIC
-  HELIPAD / HELIPORT / HELISPOT
-  HISTORIC SITE / POINT OF INTEREST
-  HOSPITAL / MEDICAL CENTER
-  HOUSE OF WORSHIP
-  HYDROELECTRIC FACILITY
-  ICE ARENA
-  INSTITUTIONAL RESIDENCE / DORM / BARRACKS
-  LANDFILL
-  LAW ENFORCEMENT
-  LIBRARY
-  LODGING B&B / HOTEL / MOTEL / INN
-  LOOKOUT TOWER
-  LUMBER MILL / SAW MILL
-  MANUFACTURING FACILITY
-  MOBILE HOME
-  MORGUE
-  MULTI-FAMILY DWELLING
-  MUSEUM
-  NATIONAL GUARD /
-  NUCLEAR FACILITY
-  NURSING HOME / LONG TERM CARE
-  OFFICE BUILDING

-  OIL / GAS FACILITY
-  OTHER
-  OTHER RESIDENTIAL
-  OUTPATIENT CLINIC
-  PARK AND RIDE / COMMUTER
-  PHARMACY
-  PICNIC AREA
-  POST OFFICE
-  PRISON / CORRECTIONAL FACILITY
-  PRIVATE AND EXPRESS SHIPPING FACILITY
-  PSAP
-  PUBLIC BEACH
-  PUBLIC TELEPHONE
-  PUBLIC WATER SUPPLY INTAKE
-  PUBLIC WATER SUPPLY WELL
-  PUMP STATION
-  RACE TRACK / DRAGSTRIP
-  RAILROAD STATION
-  RESIDENTIAL FARM
-  REST STOP / ROADSIDE PARK
-  RESTAURANT
-  RETAIL FACILITY
-  RV HOOKUP
-  SCHOOL K / 12
-  SEASONAL HOME
-  SHOOTING RANGE
-  SINGLE FAMILY DWELLING
-  SKI AREA / ALPINE

-  SOLAR FACILITY
-  SPORTS ARENA /
-  STATE CAPITOL
-  STATE GARAGE
-  STATE GOVERNMENT FACILITY
-  STATE PARK
-  STORAGE UNITS
-  SUBSTATION
-  SUGARHOUSE
-  TEMPORARY STRUCTURE
-  TOWN GARAGE
-  TOWN OFFICE
-  TRAILHEAD
-  TRANSFER STATION
-  UNKNOWN
-  US FOREST FACILITY
-  US GOVERNMENT FACILITY
-  UTILITY POLE W/PHONE
-  VETERINARY HOSPITAL / CLINIC
-  VISITOR / INFORMATION CENTER
-  WAREHOUSE
-  WASTE / BIOMASS FACILITY
-  WASTEWATER TREATMENT PLANT
-  WATER TANK
-  WATER TOWER
-  WIND FACILITY / WIND TOWER
-  YOUTH CAMP

# Legend

## Roads

- Interstate Highway
- US Highway
- State Highway
- Town Highway Class 1
- Town Highway Class 2
- Town Highway Class 3
- Town Highway Class 4
- Private
- Driveway
- Discontinued Road
- Legal Trail
- Ferry
- Military - no public access
- National Forest Highway
- State Forest Highway
- Proposed
- Rivers
- Driveways
- Railroad

## Hydrants

- Drafting Site
- Dry Hydrant
- Municipal Hydrant
- Pressurized Hydrant

## Townline



## Emergency Service Zones



## FootPrints

- Airport
- Solar Field
- Alpine Trail Easiest
- Alpine Trail Intermediate
- Alpine Trail Advanced
- Alpine Trail Expert
- Alpine Glade Marked
- Alpine Glade Not Marked
- Building
- Farm
- Golf Course
- Quarry
- Park
- Shopping Center
- Stadium/Arena
- Other

## Addressing Error

- Orange - Duplicated Addressed Building
- Yellow - Unnumbered Building

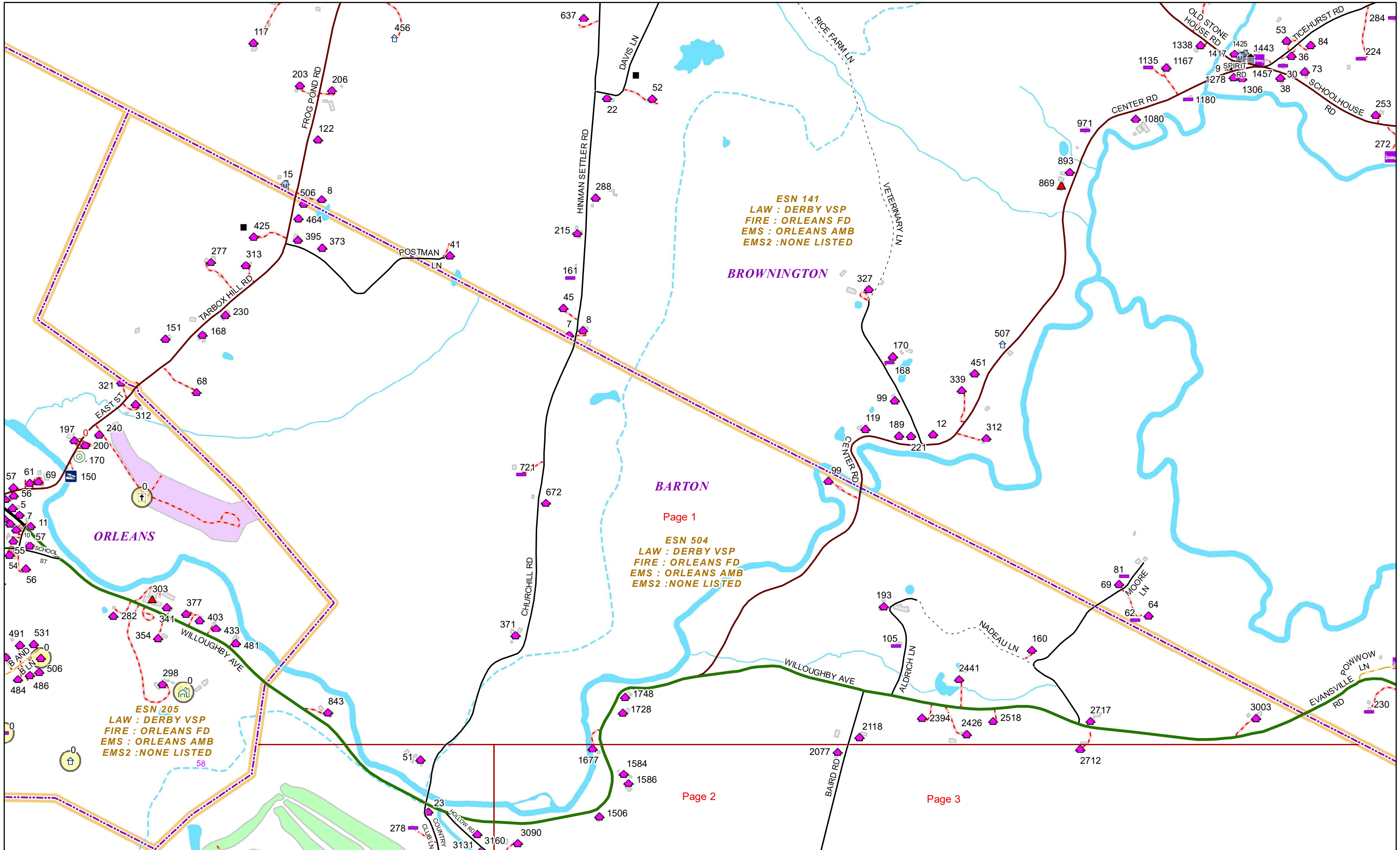
## BARTON Road Name Index

ROAD NAME	PAGE(S)	ROAD NAME	PAGE(S)	ROAD NAME	PAGE(S)
ALDRICH LN	1	COUNTRY CLUB LN	2	HOLLOW RD	2,6
ANNIS BROOK LN	23,24	CROSS RD	6	HUBBARD AVE	13
AUGER HOLE RD	19	DAVIS CT	12	HUNT LN	4
BAIRD RD	1,7	DOYLE LN	15	ICEHOUSE LN	3
BAKER POND LN	9	DUCK POND RD	13,14	INDUSTRIAL PARK LN	2
BALLFIELD ALY	12	E ALBANY RD	9,10	INGERSOLL LN	18
BARTON ORLEANS RD	2,6,10,12	EASTERN AVE	11,13	INTERSTATE 91 N	2,6,14,18,21
BEECHNUT RIDGE LN	23	EDGECLIFF LN	15	INTERSTATE 91 S	2,6,14,18
BELLWATER AVE	11	ELM ST	10,13	INTERSTATE ENTRANCE EXIT	14,18
BERARD LN	8	EVERGREEN LN	3	KINSEY RD	10
BLANCHARD RD	11	FISK RD	3	KITTREDGE RD	3
BOUDREAU LN	2	FONTAINE LN	6	LACLAIR LN	23
BREEZY HILL RD	10	FORTY RD	11	LAKE REGION RD	2
BURTON HILL RD	5,10	FROG HOLLOW LN	8	LAKE ST	13,14
CENTER RD	1	FULTON LN	18,21	LAKEFRONT LN	11
CHAMBERLIN RD	3,7	GLOVER RD	13,14,18,21	LAKESIDE LN	19
CHERRY TREE HILL LN	13	GRIFFIN LN	17	LAURETTE LN	13
CHURCH ST	12,13	HARRISON AVE	12	LEBLANC RD	2
CHURCHILL RD	1	HEALY LN	5	LINCOLN AVE	12
CONGRESS CT	12	HEATH LN	6	MAIN ST	12,13
COOK RD	8	HIGGINS LN	18	MAPLE HILL RD	2,6,10
COTE LN	23	HIGH ST	12,15	MAPLE LN	2
COTTAGE LN	11	HIGHLAND AVE	13	MAY FARM RD	2

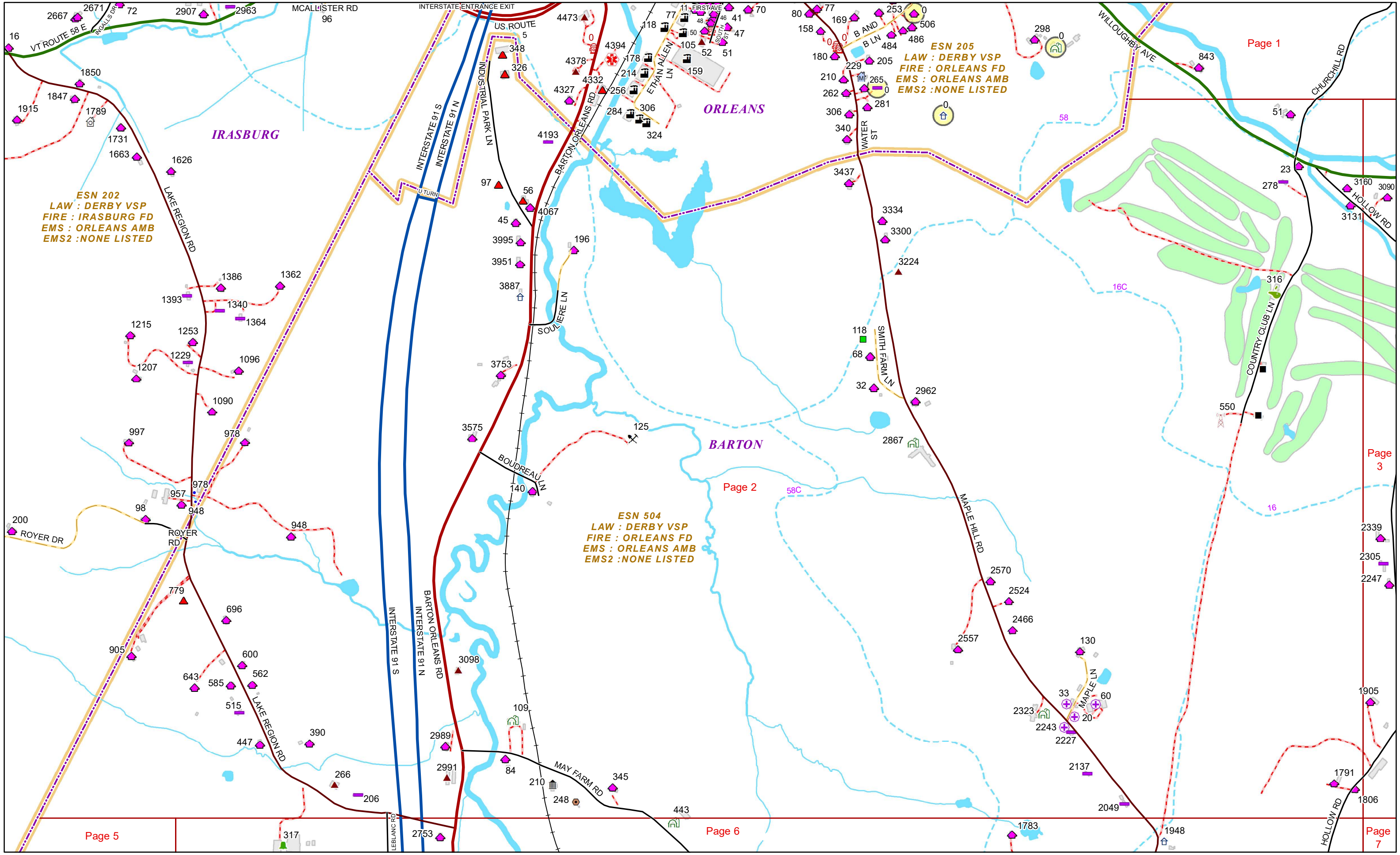


## BARTON Road Name Index

ROAD NAME	PAGE(S)	ROAD NAME	PAGE(S)	ROAD NAME	PAGE(S)
MAY POND RD	15,16	REYNOLDS LN	15	TANGUAY LN	6
MILL LN	23	ROARING BROOK RD	14,18	TARBOX HILL RD	1
MOORE LN	1	ROBERTS LN	3	TELFER HILL RD	7
MOUNTAIN LN	7	ROCKWELL LN	13	THETFORD LN	5
MUNICIPAL LN	10	ROLAND LN	13	TOWN HWY 16	7
NADEAU LN	1	ROYER RD	12	TOWN HWY 60	17
NAULT RD	23	RYAN RD	3	U TURN	2,6,18,21
NEW DUBLIN LN	10	S BARTON RD	14,19,23	VIGARIO LN	14
OWENS LN	10	SAINT PAULS LN	13	VILLAGE SQ	12
PAGEANT PARK RD	11,15,19	SAPAROFF LN	7	W GLOVER RD	15
PARK ST	13	SCHOOL ST	13	WALKER LN	18
PIKE LN	15	SMITH FARM LN	2	WASHINGTON LN	12
PLEASANT LN	12	SOULIERE LN	2	WATER ST	13
POGINY LN	16	SPILLER RD	3	WEST ST	13
PORTER LN	12	STEVENS RD	1,9,17	WHEELER MOUNTAIN RD	1
POSTMAN LN	1	STONE LN	21	WILLOUGHBY AVE	1,2
PROSPECT ST	12	SUNRISE AVE	11	WILLOUGHBY LAKE RD	4,7,15
REDFIELD RD	11	SUNRISE EXT	11		





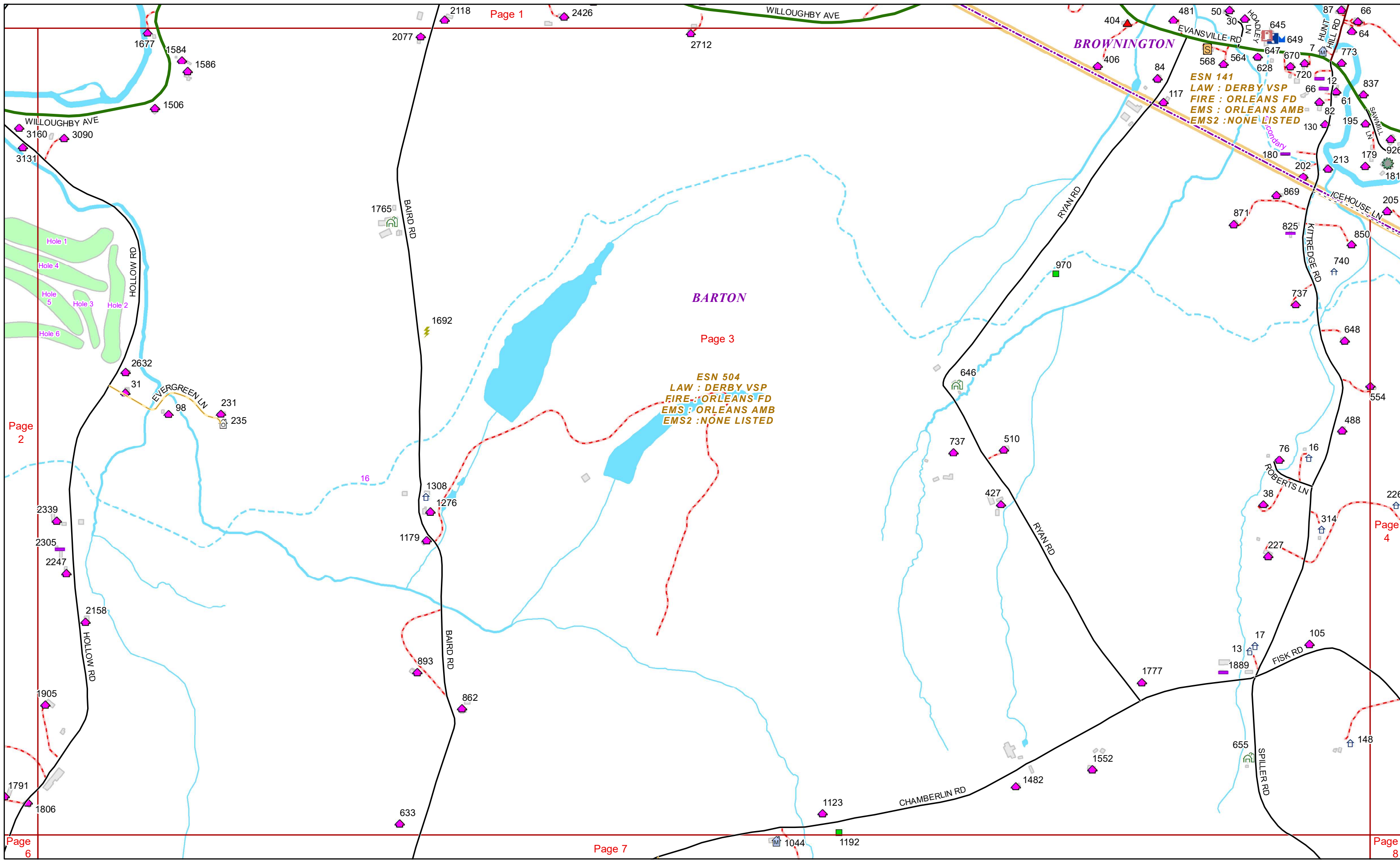


**ESN 202**  
LAW : DERBY VSP  
FIRE : IRASBURG FD  
EMS : ORLEANS AMB  
EMS2 : NONE LISTED

**ESN 205**  
LAW : DERBY VSP  
FIRE : ORLEANS FD  
EMS : ORLEANS AMB  
EMS2 : NONE LISTED

**ESN 504**  
LAW : DERBY VSP  
FIRE : ORLEANS FD  
EMS : ORLEANS AMB  
EMS2 : NONE LISTED





Page 1

BARTON

Page 3

BROWNINGTON

ESN 141  
 LAW : DERBY VSP  
 FIRE : ORLEANS FD  
 EMS : ORLEANS AMB  
 EMS2 : NONE LISTED

ESN 504  
 LAW : DERBY VSP  
 FIRE : ORLEANS FD  
 EMS : ORLEANS AMB  
 EMS2 : NONE LISTED

Page 2

Page 6

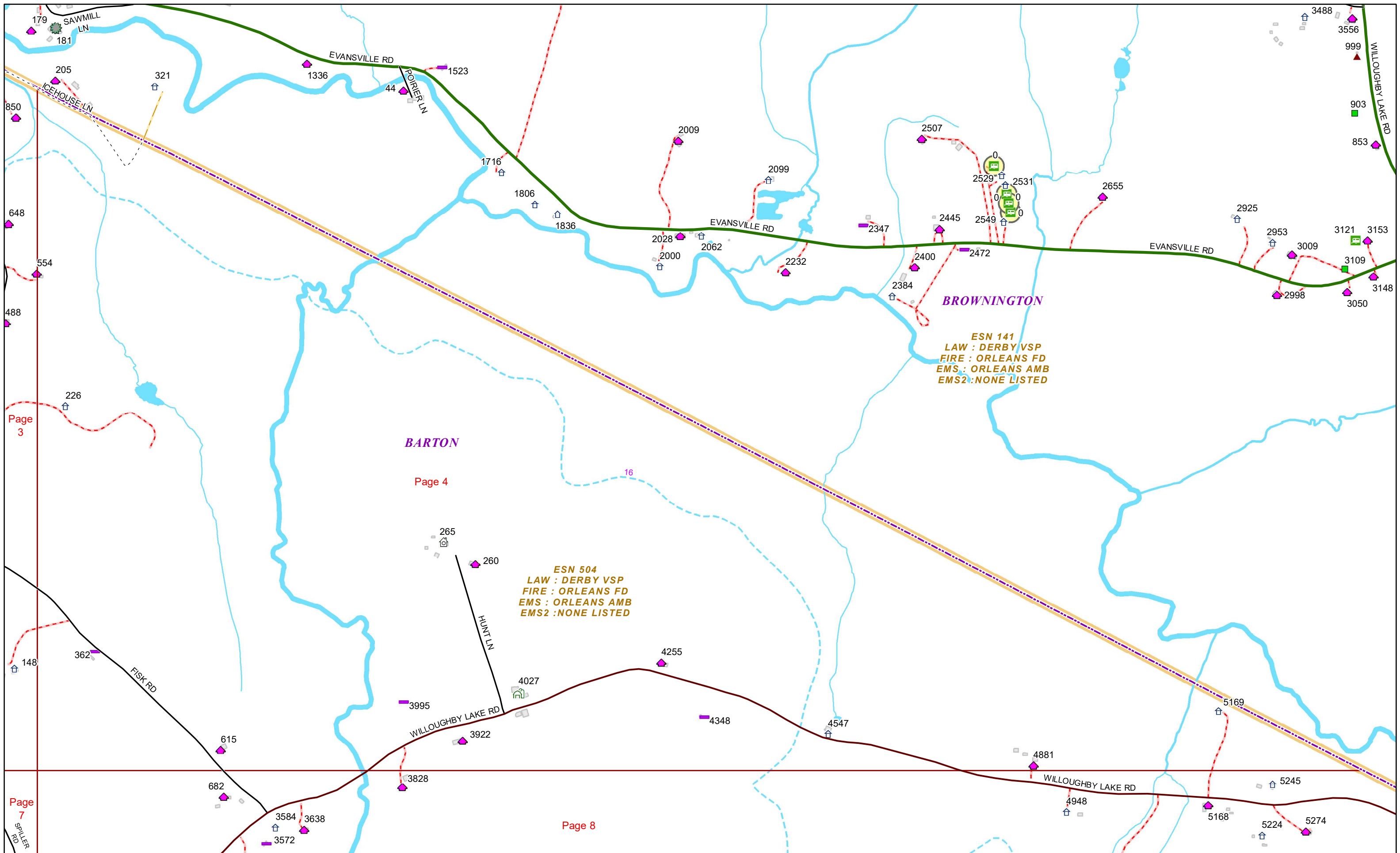
Page 7

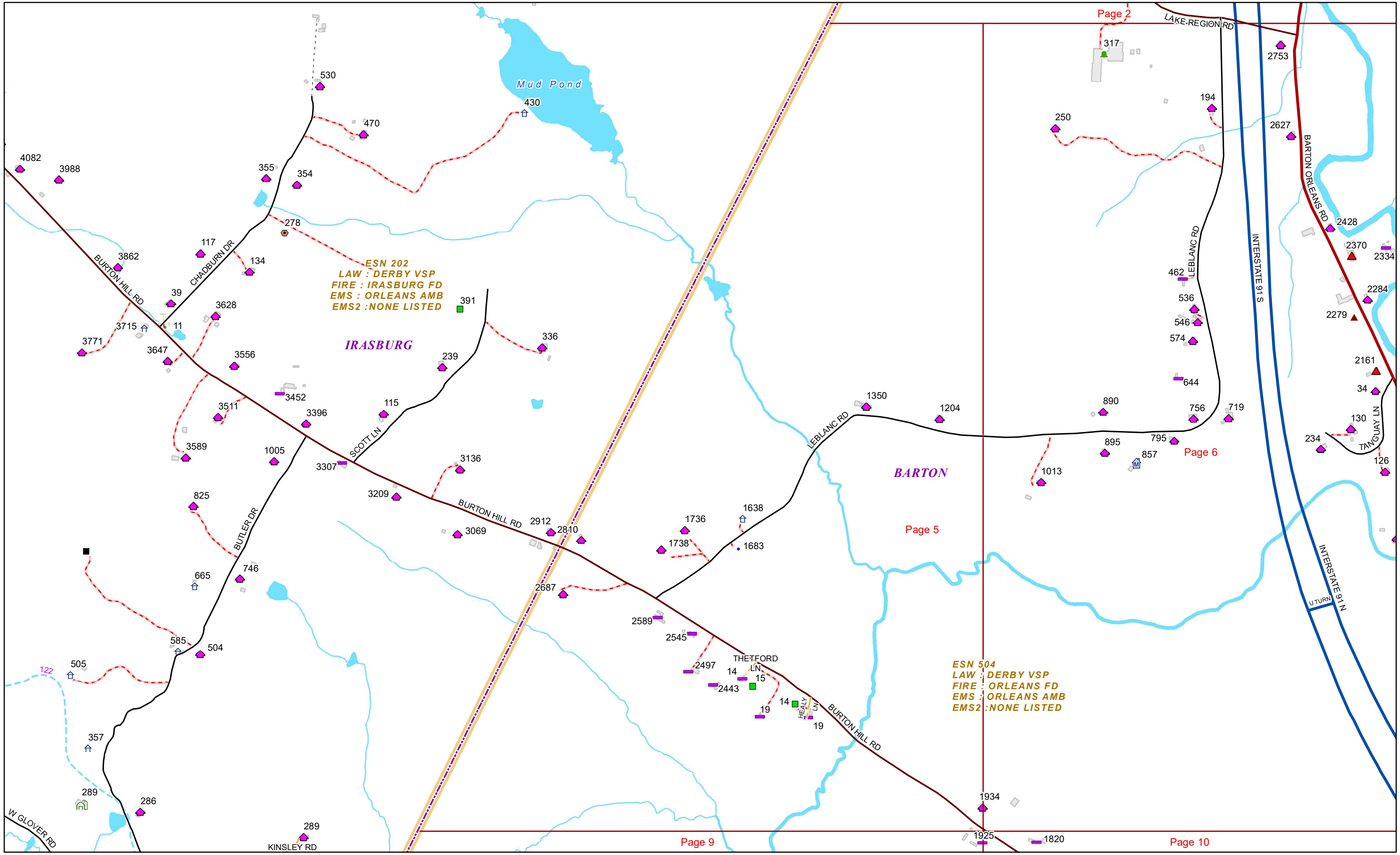
Page 4

Page 8

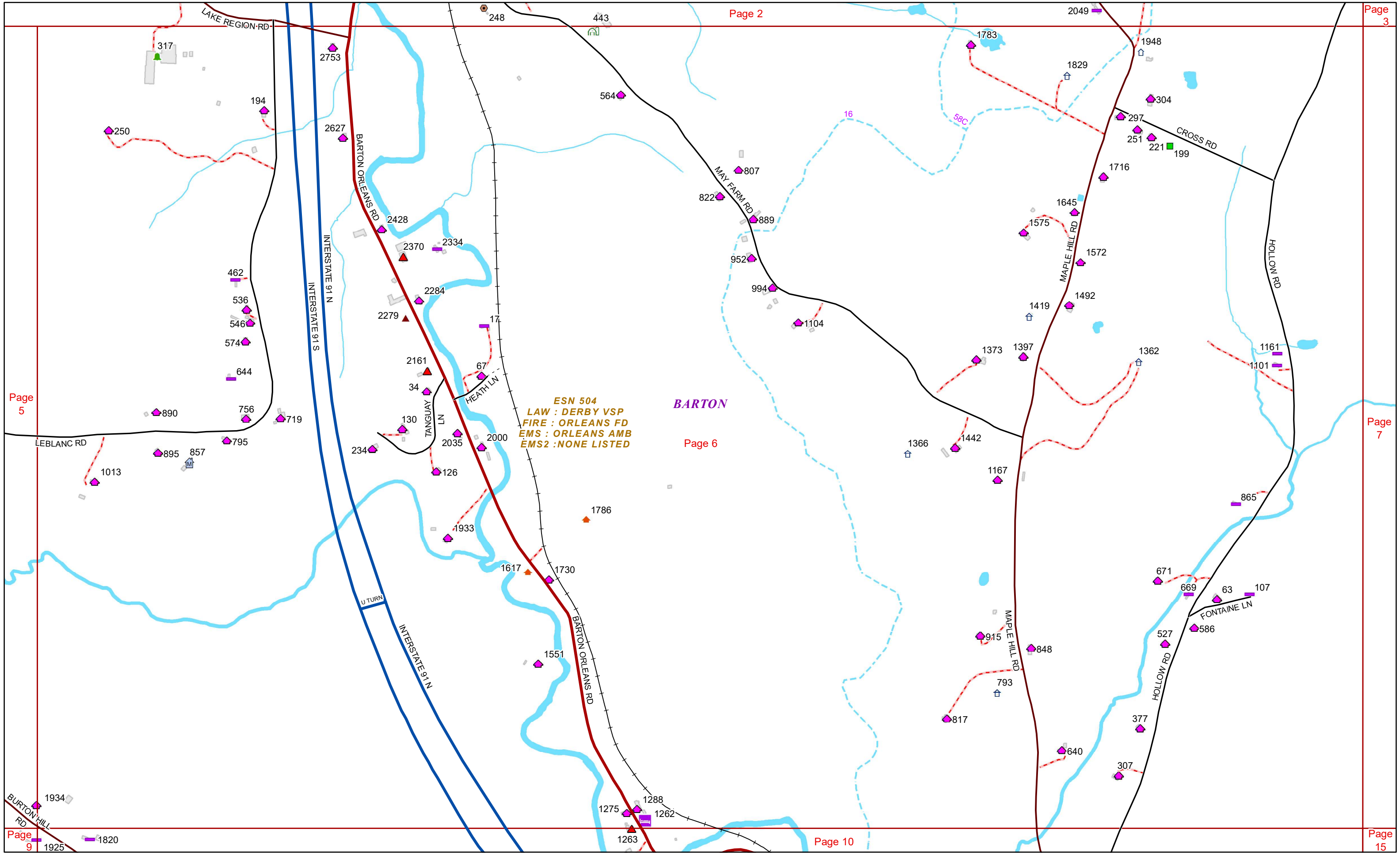


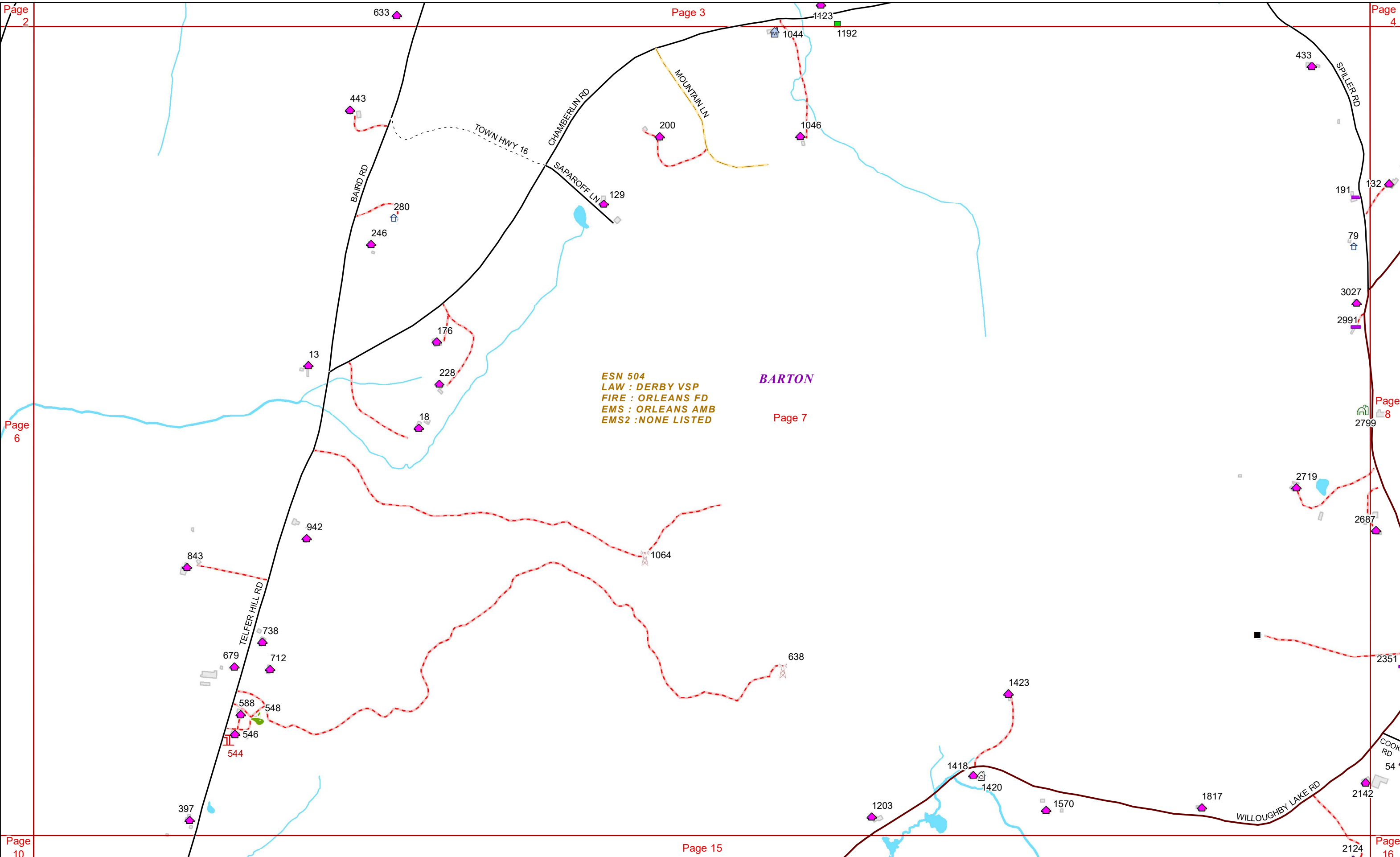










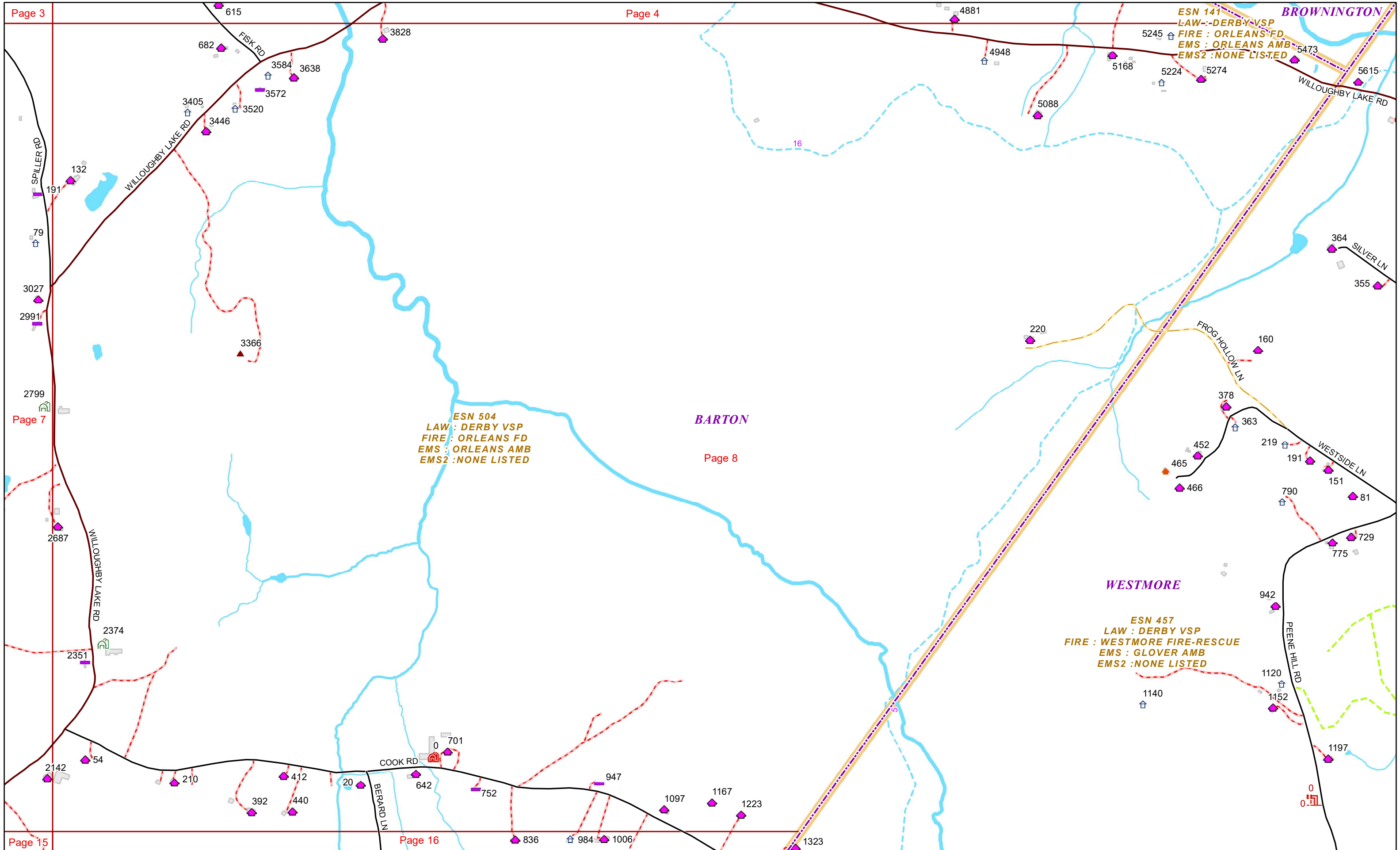


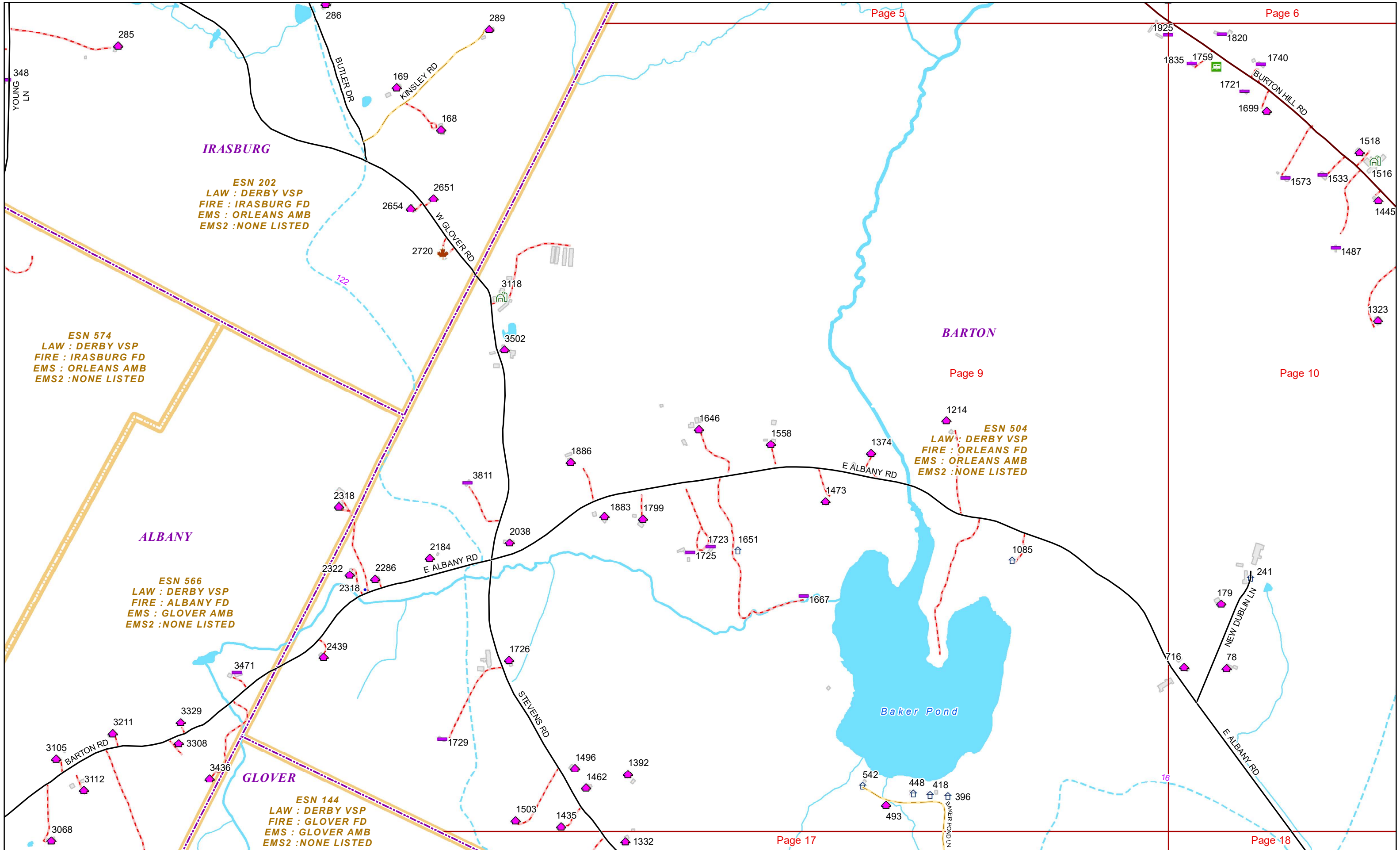
**BARTON**

Page 7









Page 5

Page 6

BARTON

Page 9

Page 10

ALBANY

Baker Pond

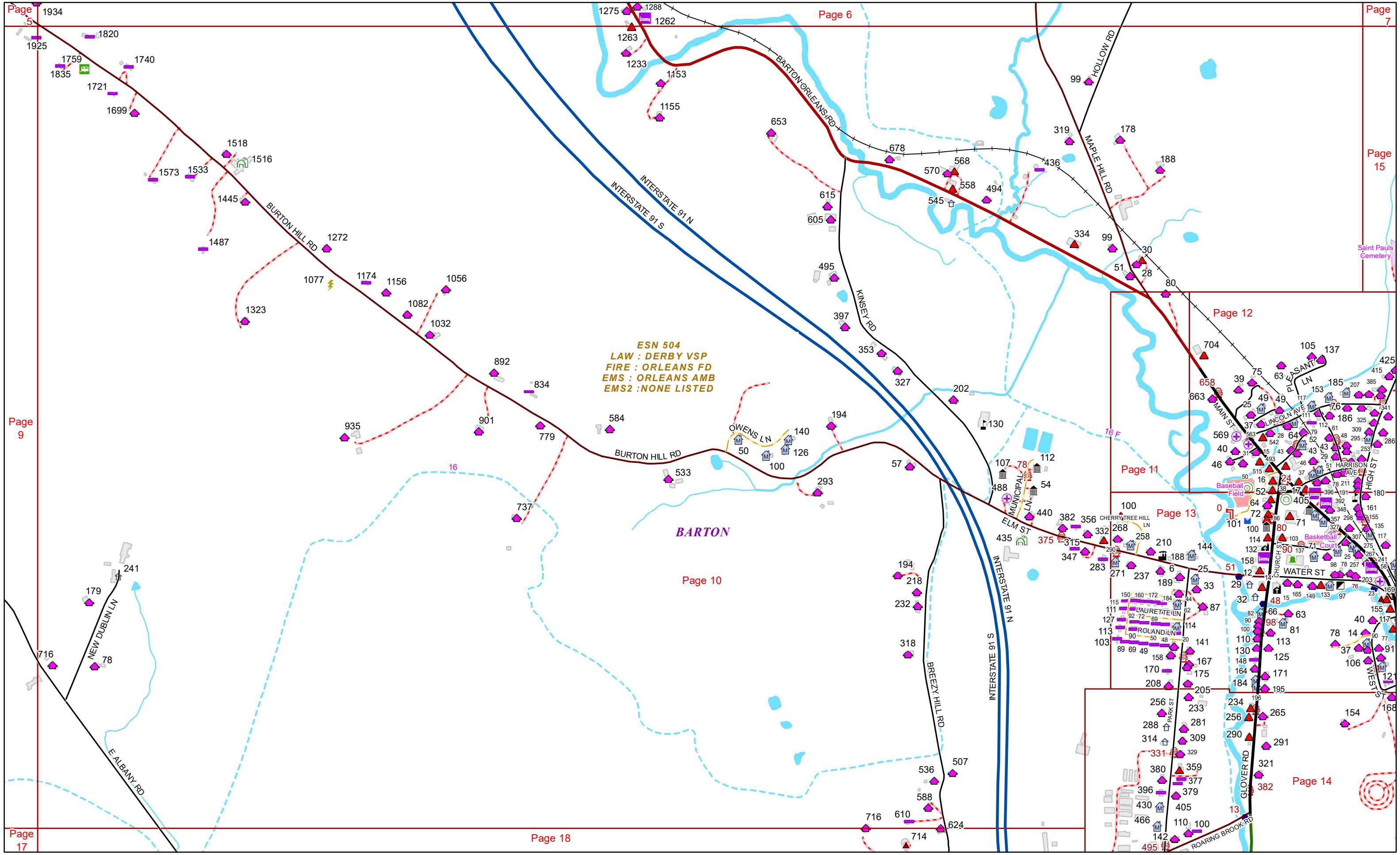
GLOVER

Page 17

Page 18







**ESN 504**  
**LAW : DERBY VSP**  
**FIRE : ORLEANS FD**  
**EMS : ORLEANS AMB**  
**EMS2 : NONE LISTED**

**BARTON**

Saint Pauls Cemetery

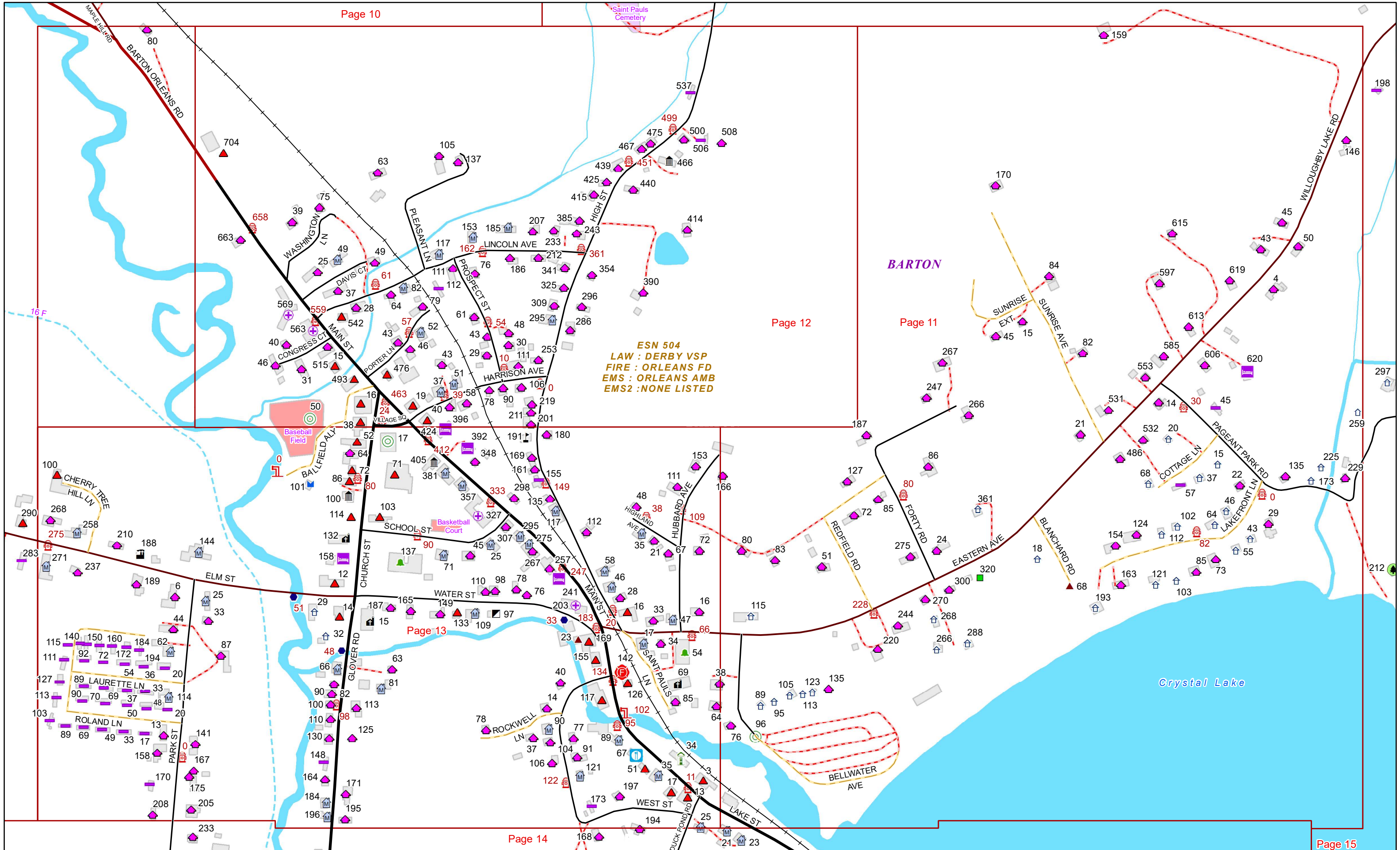




ESN 504  
LAW : DERBY VSP  
FIRE : ORLEANS FD  
EMS : ORLEANS AMB  
EMS2 : NONE LISTED

BARTON

Crystal Lake

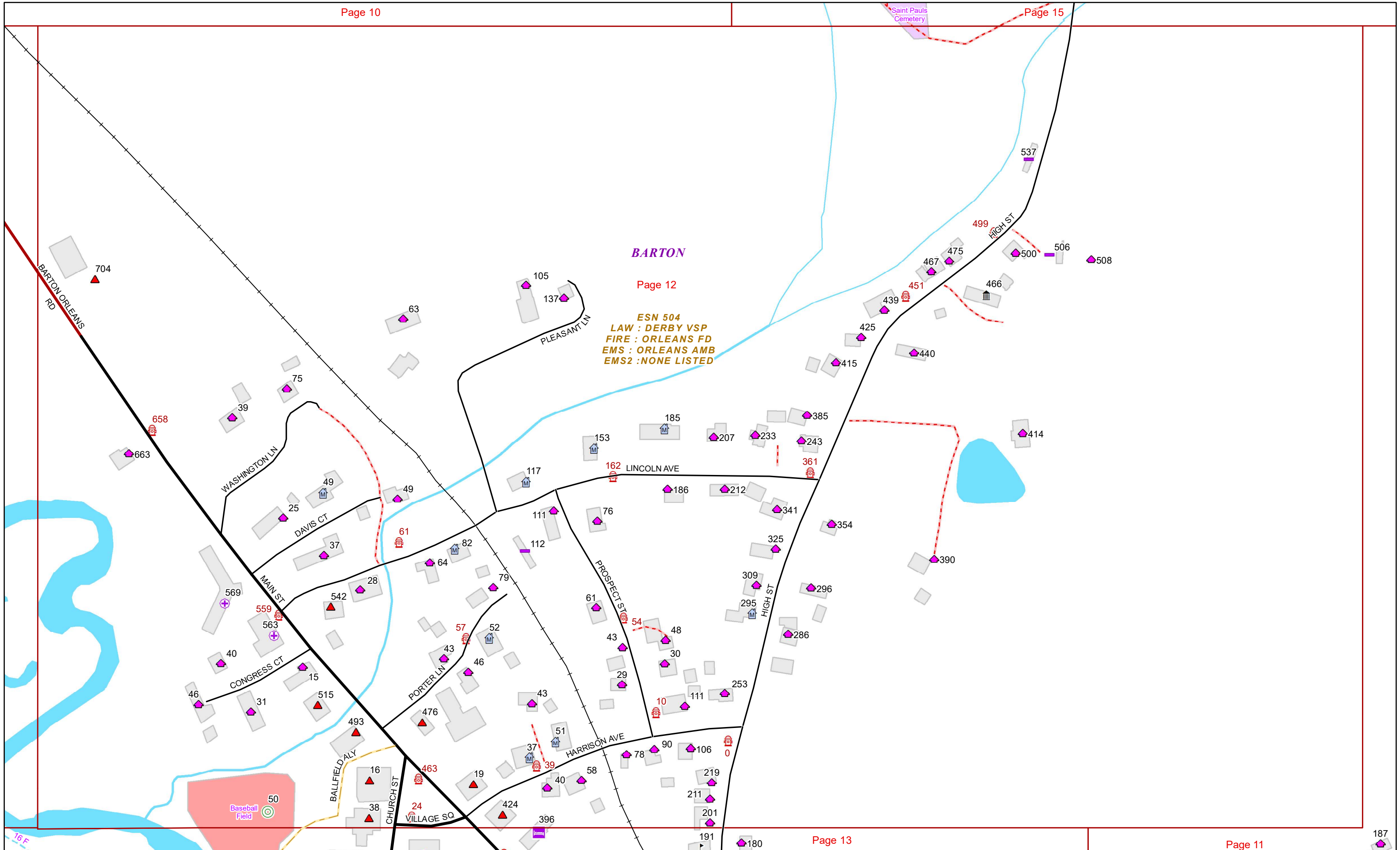


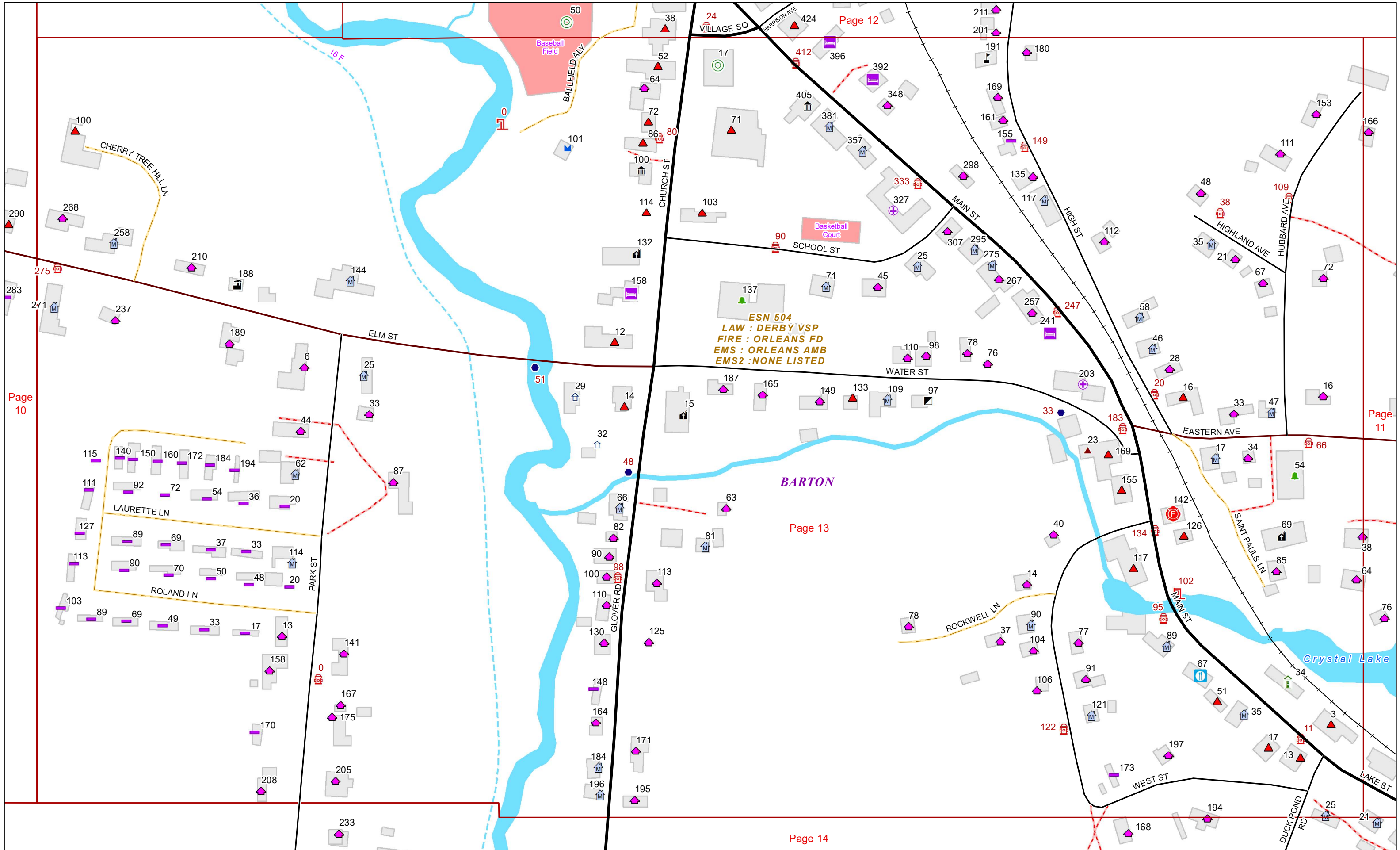


# BARTON

Page 12

ESN 504  
LAW : DERBY VSP  
FIRE : ORLEANS FD  
EMS : ORLEANS AMB  
EMS2 : NONE LISTED





**ESN 504**  
**LAW : DERBY VSP**  
**FIRE : ORLEANS FD**  
**EMS : ORLEANS AMB**  
**EMS2 : NONE LISTED**

**BARTON**

Crystal Lake

Page 10

Page 11

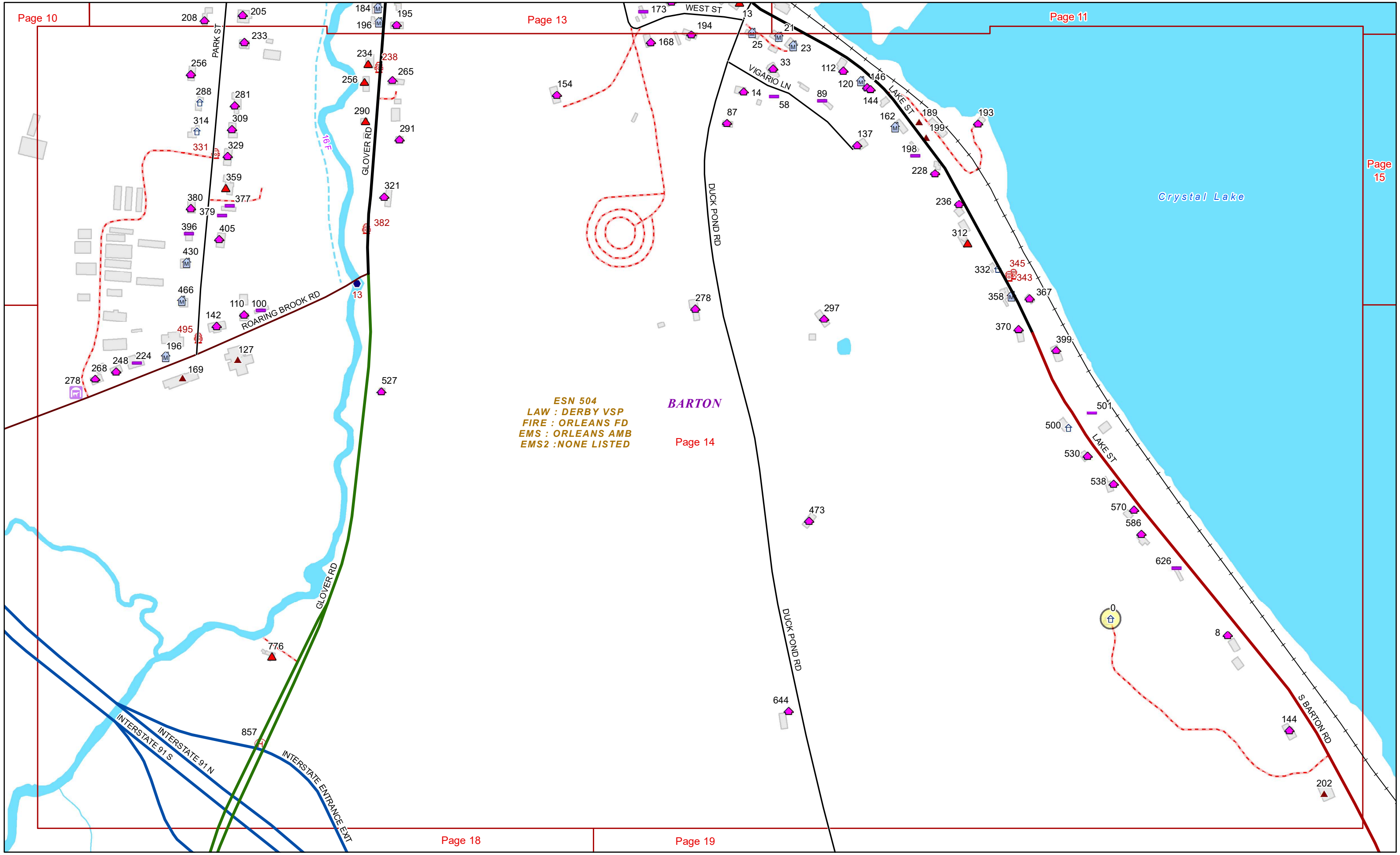
Page 12

Page 13

Page 14



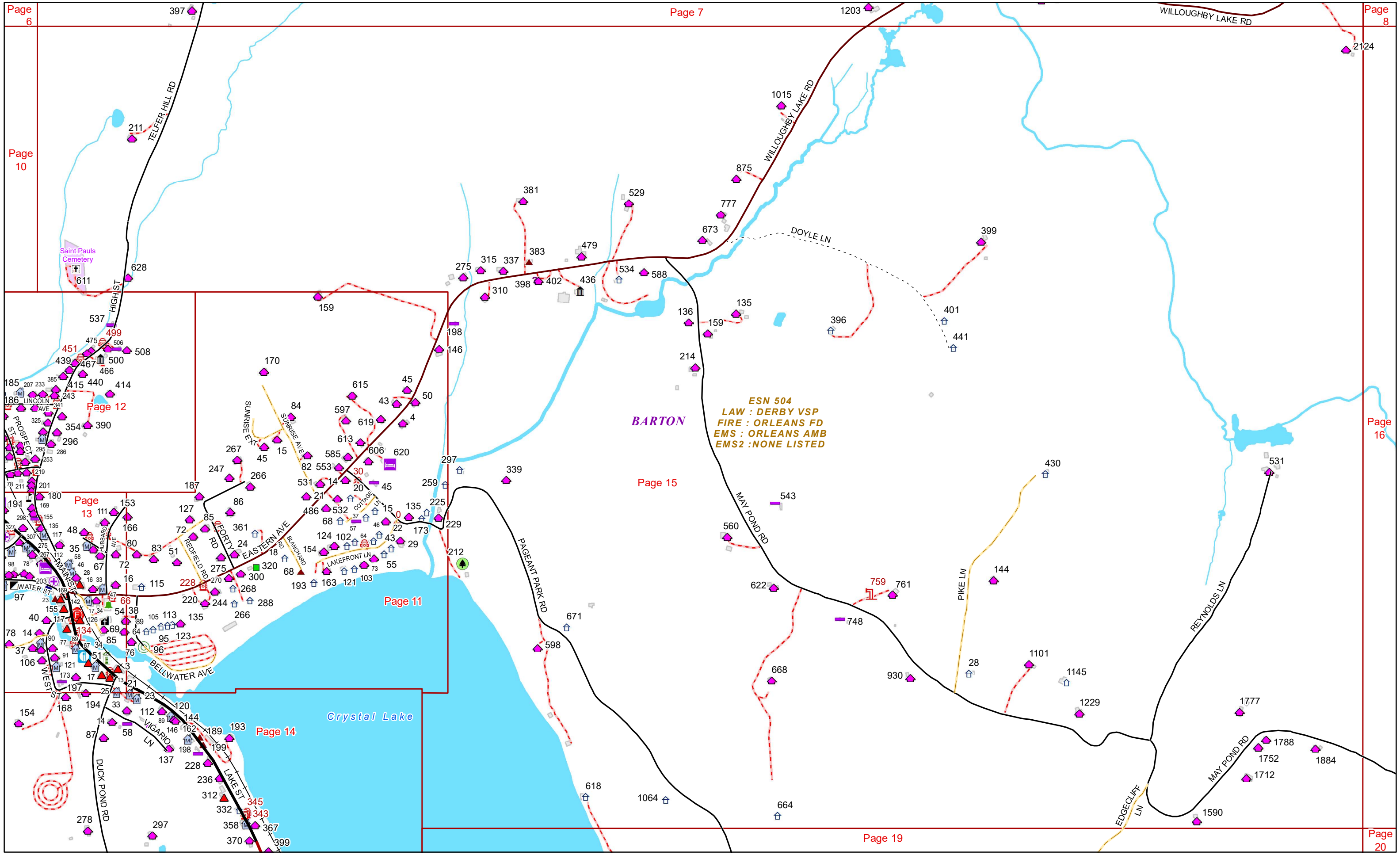




ESN 504  
 LAW : DERBY VSP  
 FIRE : ORLEANS FD  
 EMS : ORLEANS AMB  
 EMS2 : NONE LISTED

BARTON

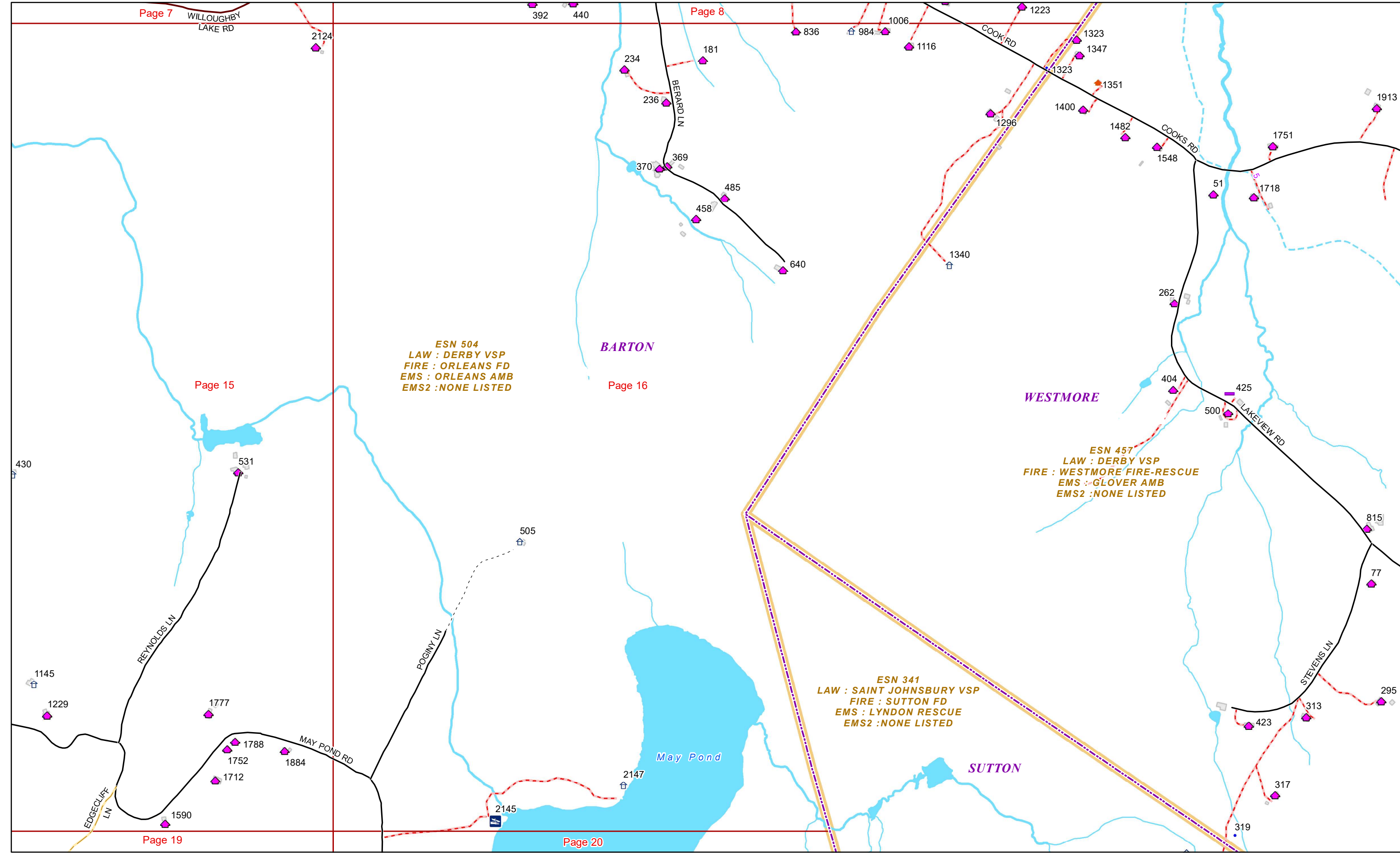




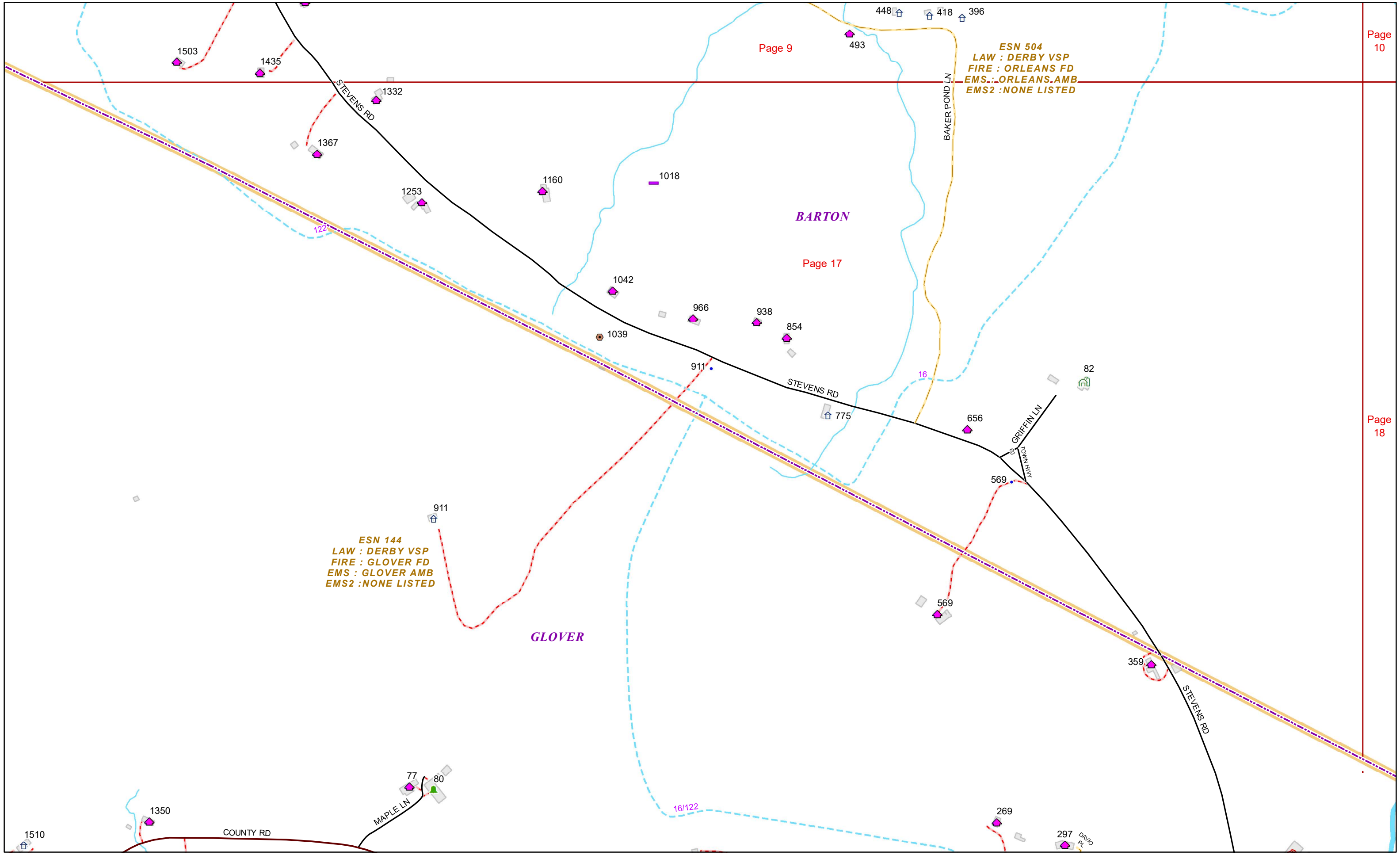
**ESN 504**  
LAW : DERBY VSP  
FIRE : ORLEANS FD  
EMS : ORLEANS AMB  
EMS2 : NONE LISTED

**BARTON**





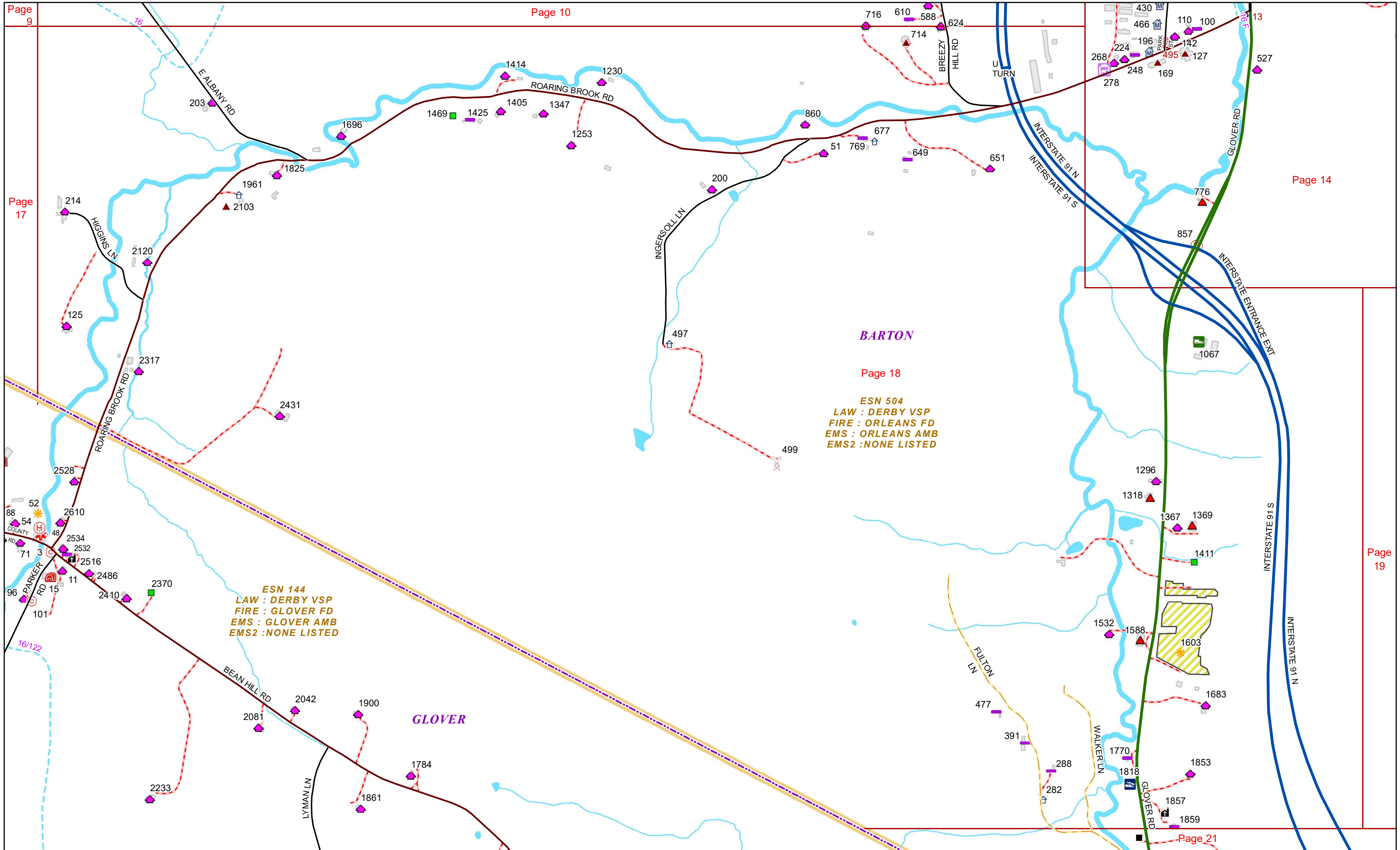




Page 9

Page 17



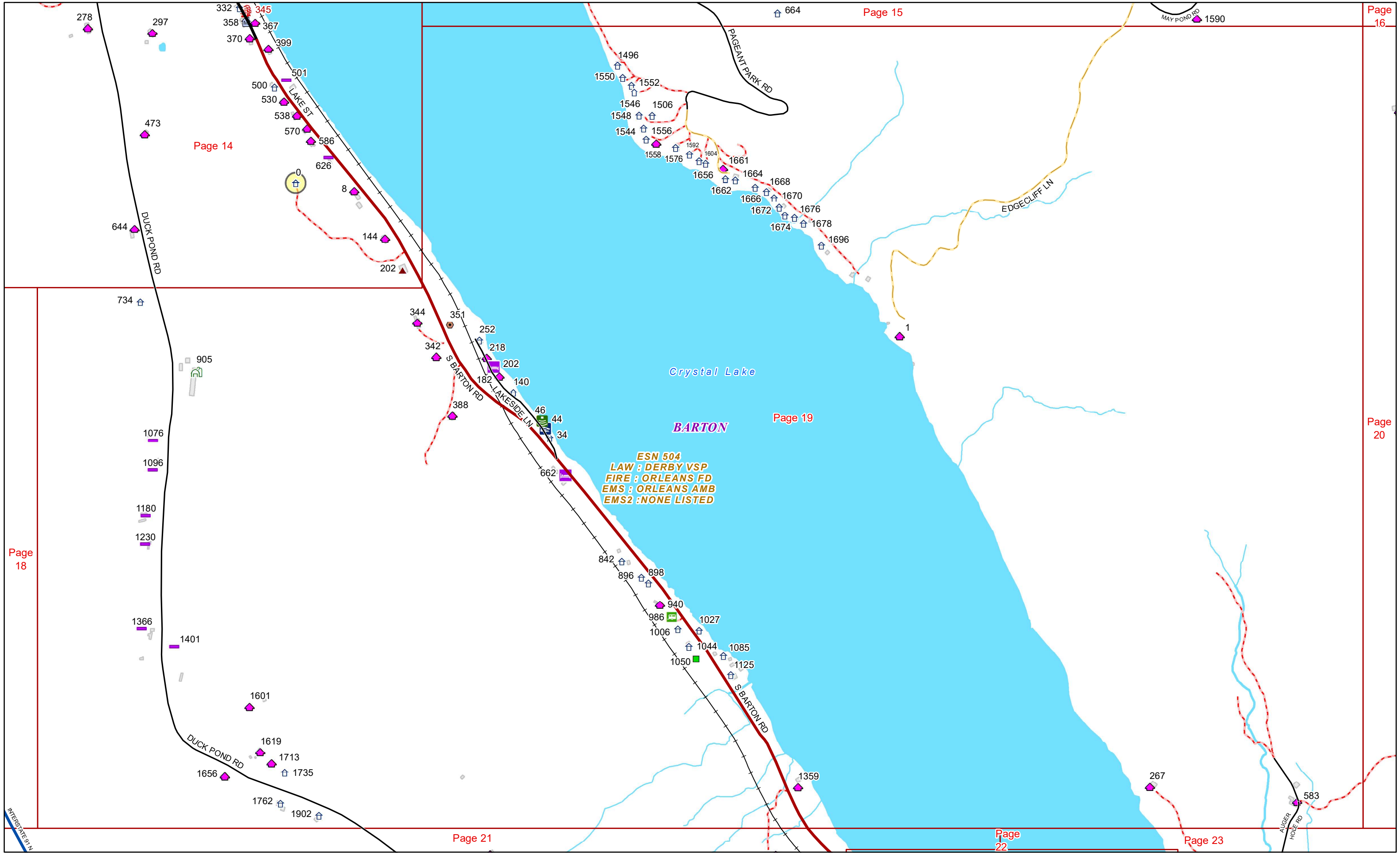


**BARTON**

Page 18

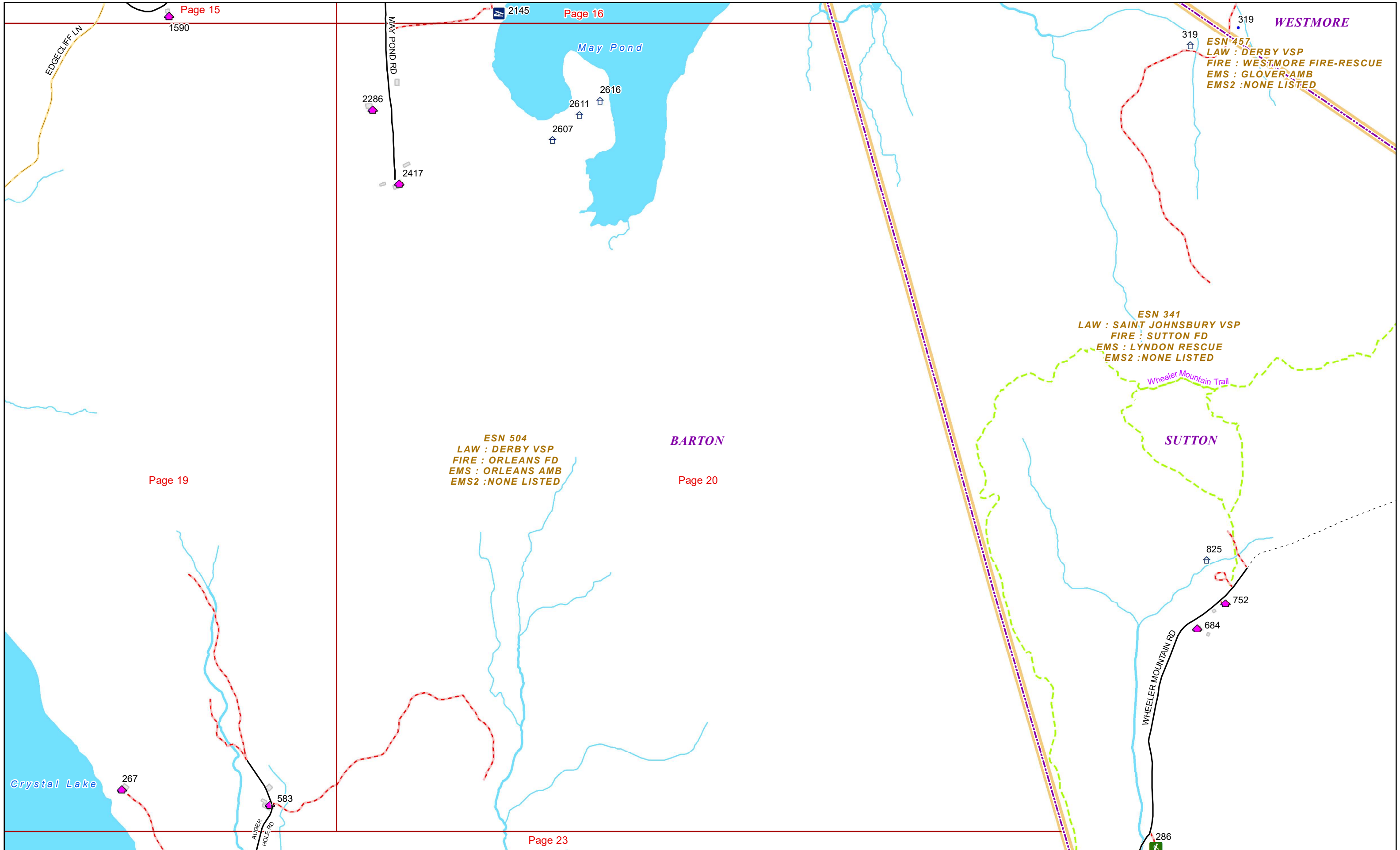






**ESN 504**  
**LAW : DERBY VSP**  
**FIRE : ORLEANS FD**  
**EMS : ORLEANS AMB**  
**EMS2 : NONE LISTED**





Page 15

Page 16

Page 19

BARTON

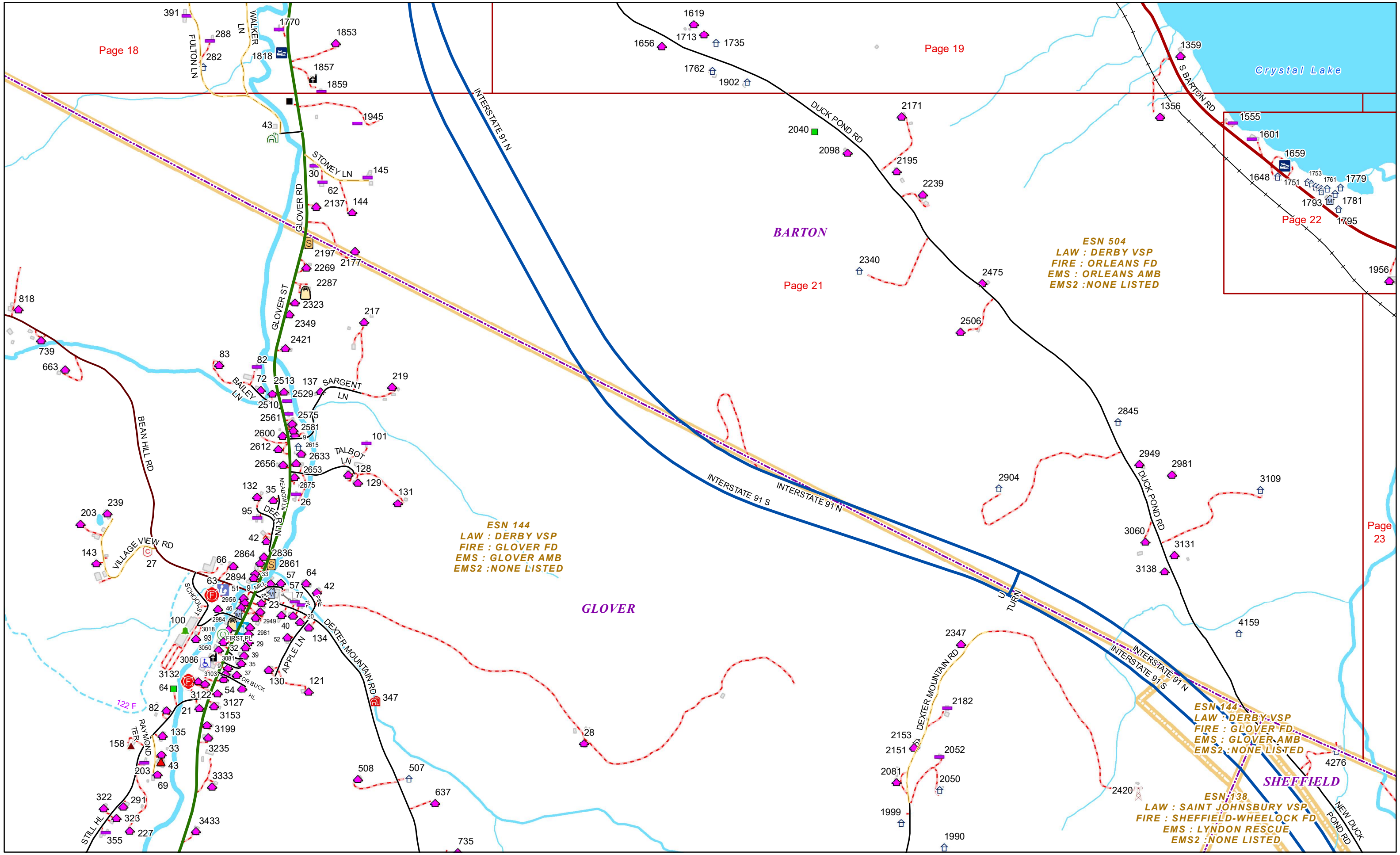
Page 20

SUTTON

Page 23





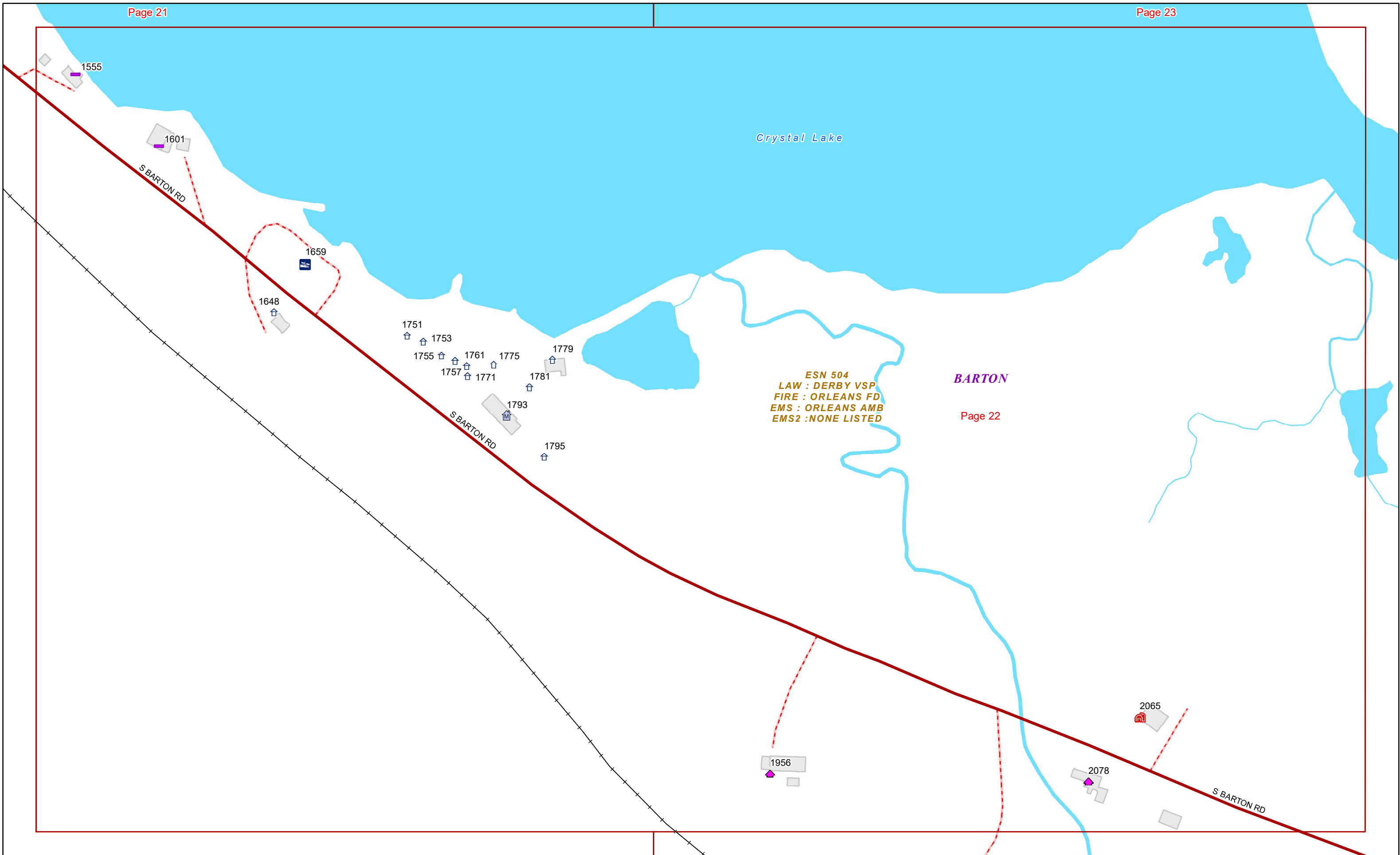


BARTON

GLOVER

SHEFFIELD





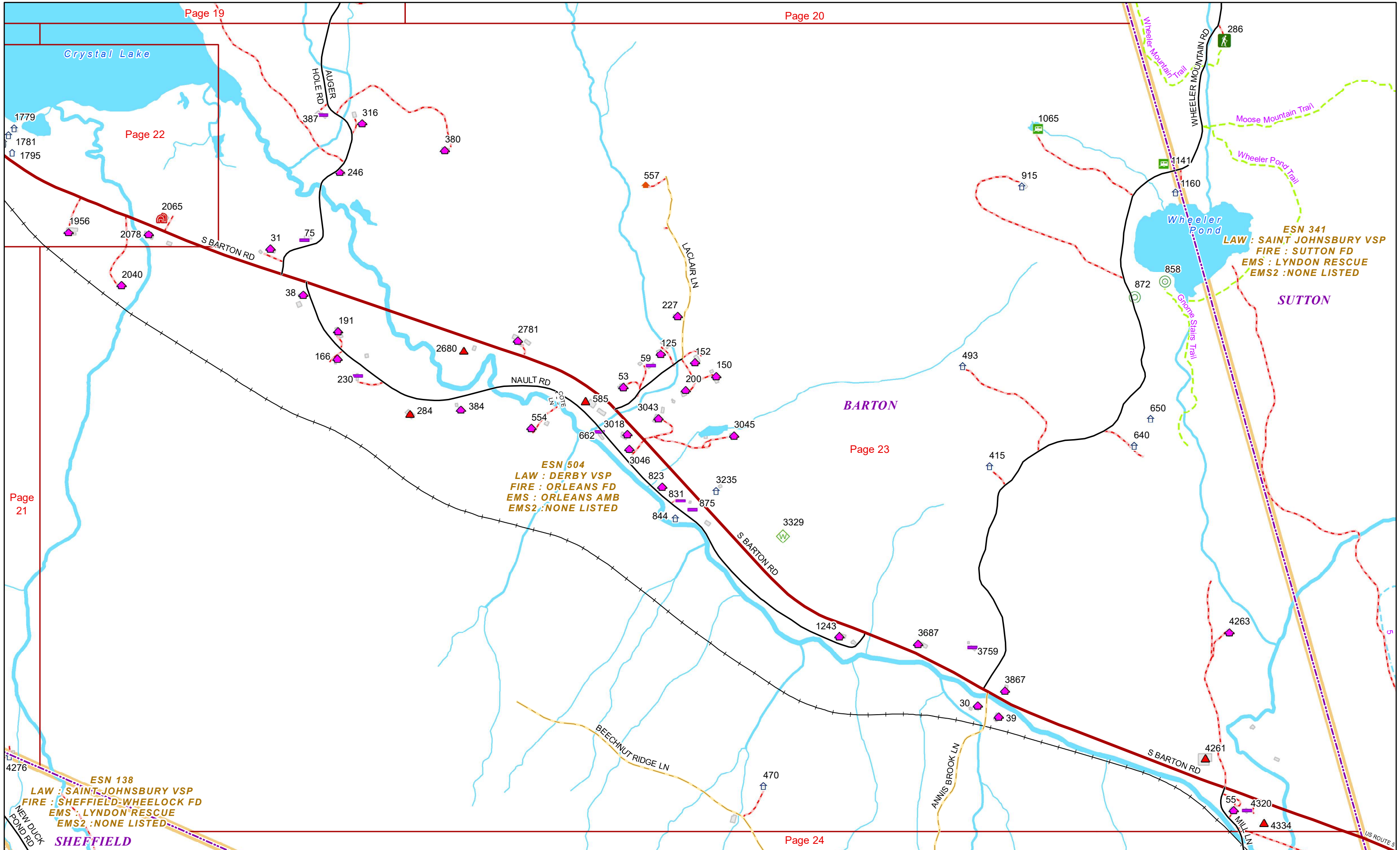
ESN 504  
 LAW : DERBY VSP  
 FIRE : ORLEANS FD  
 EMS : ORLEANS AMB  
 EMS2 : NONE LISTED

**BARTON**

Page 22







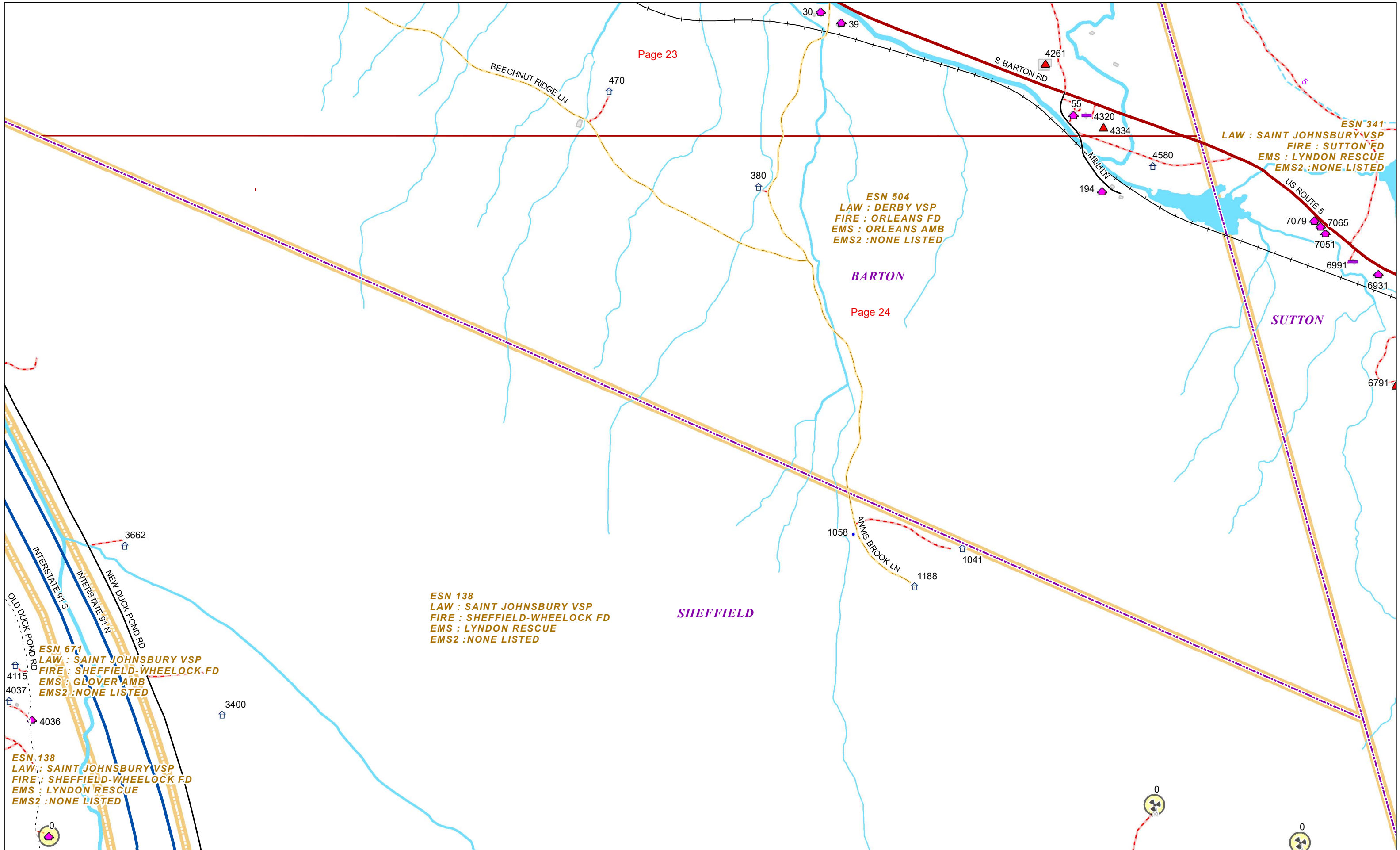
Page 21

ESN 138  
LAW : SAINT-JOHN SBURY VSP  
FIRE : SHEFFIELD-WHELOCK FD  
EMS : LYNDON RESCUE  
EMS2 : NONE LISTED  
**SHEFFIELD**

ESN 504  
LAW : DERBY VSP  
FIRE : ORLEANS FD  
EMS : ORLEANS AMB  
EMS2 : NONE LISTED

ESN 341  
LAW : SAINT JOHN SBURY VSP  
FIRE : SUTTON FD  
EMS : LYNDON RESCUE  
EMS2 : NONE LISTED  
**SUTTON**





Page 23

BARTON

Page 24

SUTTON

SHEFFIELD

ESN 138  
LAW : SAINT JOHNSBURY VSP  
FIRE : SHEFFIELD-WHEELOCK.FD  
EMS : LYNDON RESCUE  
EMS2 : NONE LISTED

ESN 504  
LAW : DERBY VSP  
FIRE : ORLEANS FD  
EMS : ORLEANS AMB  
EMS2 : NONE LISTED

ESN 341  
LAW : SAINT JOHNSBURY-VSP  
FIRE : SUTTON FD  
EMS : LYNDON RESCUE  
EMS2 : NONE LISTED

ESN 671  
LAW : SAINT JOHNSBURY VSP  
FIRE : SHEFFIELD-WHEELOCK.FD  
EMS : GLOVER AMB  
EMS2 : NONE LISTED

ESN 138  
LAW : SAINT JOHNSBURY VSP  
FIRE : SHEFFIELD-WHEELOCK.FD  
EMS : LYNDON RESCUE  
EMS2 : NONE LISTED

