

VERMONT E9-1-1 MapBook

Belvidere

E9-1-1 MapBook with GIS Data

Use constraints: The 9-1-1 related data layers (Esites, Landmarks, Roads, Driveways, Footprints, Atlas Sheets, ESZ, etc.) were developed and designed for Enhanced 9-1-1 purposes only. The user should understand that the nature of the Enhanced 9-1-1 data layers means they are never complete. **Each municipal government is responsible for maintenance of the E9-1-1 database.** Other data (non-E9-1-1 related) used in the Vermont E9-1-1 MapBook is acquired from the Vermont Center for Geographic Information (VCGI) (vcgi.vermont.gov) and local Regional Planning Commissions.

Disclaimer:

This Vermont E9-1-1 MapBook and GIS data is for general reference only. Data layers that appear on the map may or may not be accurate, current or otherwise reliable. The E9-1-1 Board and the State of Vermont make no representations of any kind, including but not limited to the warranties of merchantability or fitness for a particular use, not are any such warranties to be implied with respect to the GIS data and MapBook.

For Questions/Updates:
 Contact VT Enhanced 9-1-1 Board:
 Phone: 802-828-4911
 Email: e911.info@vermont.gov
 Website: e911.vermont.gov



























1/19/2023



























































Legend





























ESITES




























SITETYPE

-  **COMMERCIAL
-  **CULTURAL
-  **EDUCATIONAL
-  **GOVERNMENT
-  **INDUSTRIAL
-  **OTHER COMMERCIAL
-  **PUBLIC GATHERING
-  **UTILITY
-  ABANDONED
-  ACCESS POINT
-  ACCESSORY BARN
-  ACCESSORY BUILDING
-  AIR SUPPORT / MAINTENANCE FACILITY
-  AIR TRAFFIC CONTROL CENTER / COMMAND CENTER
-  AIRPORT TERMINAL
-  AMBULANCE SERVICE
-  AUDITORIUM / CONCERT HALL / THEATER / OPERA HOUSE
-  BANK
-  BOAT RAMP / DOCK
-  BORDER CROSSING
-  BORDER PATROL
-  BREWERY
-  BUS STATION / DISPATCH FACILITY
-  CAMP
-  CAMPGROUND
-  CEMETERY

-  CITY / TOWN HALL
-  COAST GUARD
-  COLLEGE / UNIVERSITY
-  COMMERCIAL CONSTRUCTION SERVICE
-  COMMERCIAL FARM
-  COMMERCIAL GARAGE
-  COMMERCIAL W/RESIDENCE
-  COMMUNICATION BOX
-  COMMUNICATION TOWER
-  COMMUNITY / RECREATION FACILITY
-  CONDOMINIUM
-  COURT HOUSE
-  CUSTOMS SERVICE
-  DAY CARE FACILITY
-  DEVELOPMENT SITE
-  EBS TOWER
-  EMERGENCY PHONE / CALLBOX
-  FAIR / EXHIBITION/ RODEO GROUNDS
-  FERRY TERMINAL / DISPATCH FACILITY
-  FIRE STATION
-  FISH FARM / HATCHERY
-  FITNESS FACILITY
-  FOOD DISTRIBUTION CENTER
-  GAS STATION
-  GATED W/BUILDING
-  GATED W/O BUILDING
-  GOLF COURSE
-  GRAVEL PIT / QUARRY / MINE




















-  GREENHOUSE / NURSERY
-  GROCERY STORE
-  HARBOR / MARINA
-  HAZARDOUS MATERIALS FACILITY
-  HAZARDOUS STORAGE FACILITY
-  HEALTH CLINIC
-  HELIPAD / HELIPORT / HELISPOT
-  HISTORIC SITE / POINT OF INTEREST
-  HOSPITAL / MEDICAL CENTER
-  HOUSE OF WORSHIP
-  HYDROELECTRIC FACILITY
-  ICE ARENA
-  INSTITUTIONAL RESIDENCE / DORM / BARRACKS
-  LANDFILL
-  LAW ENFORCEMENT
-  LIBRARY
-  LODGING B&B / HOTEL / MOTEL / INN
-  LOOKOUT TOWER
-  LUMBER MILL / SAW MILL
-  MANUFACTURING FACILITY
-  MOBILE HOME
-  MORGUE
-  MULTI-FAMILY DWELLING
-  MUSEUM
-  NATIONAL GUARD /
-  NUCLEAR FACILITY
-  NURSING HOME / LONG TERM CARE
-  OFFICE BUILDING

-  OIL / GAS FACILITY
-  OTHER
-  OTHER RESIDENTIAL
-  OUTPATIENT CLINIC
-  PARK AND RIDE / COMMUTER
-  PHARMACY
-  PICNIC AREA
-  POST OFFICE
-  PRISON / CORRECTIONAL FACILITY
-  PRIVATE AND EXPRESS SHIPPING FACILITY
-  PSAP
-  PUBLIC BEACH
-  PUBLIC TELEPHONE
-  PUBLIC WATER SUPPLY INTAKE
-  PUBLIC WATER SUPPLY WELL
-  PUMP STATION
-  RACE TRACK / DRAGSTRIP
-  RAILROAD STATION
-  RESIDENTIAL FARM
-  REST STOP / ROADSIDE PARK
-  RESTAURANT
-  RETAIL FACILITY
-  RV HOOKUP
-  SCHOOL K / 12
-  SEASONAL HOME
-  SHOOTING RANGE
-  SINGLE FAMILY DWELLING
-  SKI AREA / ALPINE





-  SOLAR FACILITY
-  SPORTS ARENA /
-  STATE CAPITOL
-  STATE GARAGE
-  STATE GOVERNMENT FACILITY
-  STATE PARK
-  STORAGE UNITS
-  SUBSTATION
-  SUGARHOUSE
-  TEMPORARY STRUCTURE
-  TOWN GARAGE
-  TOWN OFFICE
-  TRAILHEAD
-  TRANSFER STATION
-  UNKNOWN
-  US FOREST FACILITY
-  US GOVERNMENT FACILITY
-  UTILITY POLE W/PHONE
-  VETERINARY HOSPITAL / CLINIC
-  VISITOR / INFORMATION CENTER
-  WAREHOUSE
-  WASTE / BIOMASS FACILITY
-  WASTEWATER TREATMENT PLANT
-  WATER TANK
-  WATER TOWER
-  WIND FACILITY / WIND TOWER
-  YOUTH CAMP

Legend

Roads

-  Interstate Highway
-  US Highway
-  State Highway
-  Town Highway Class 1
-  Town Highway Class 2
-  Town Highway Class 3
-  Town Highway Class 4
-  Private
-  Driveway
-  Discontinued Road
-  Legal Trail
-  Ferry
-  Military - no public access
-  National Forest Highway
-  State Forest Highway
-  Proposed
-  Rivers
-  Driveways
-  Railroad

Hydrants

-  Drafting Site
-  Dry Hydrant
-  Municipal Hydrant
-  Pressurized Hydrant

Townline





Emergency Service Zones



FootPrints

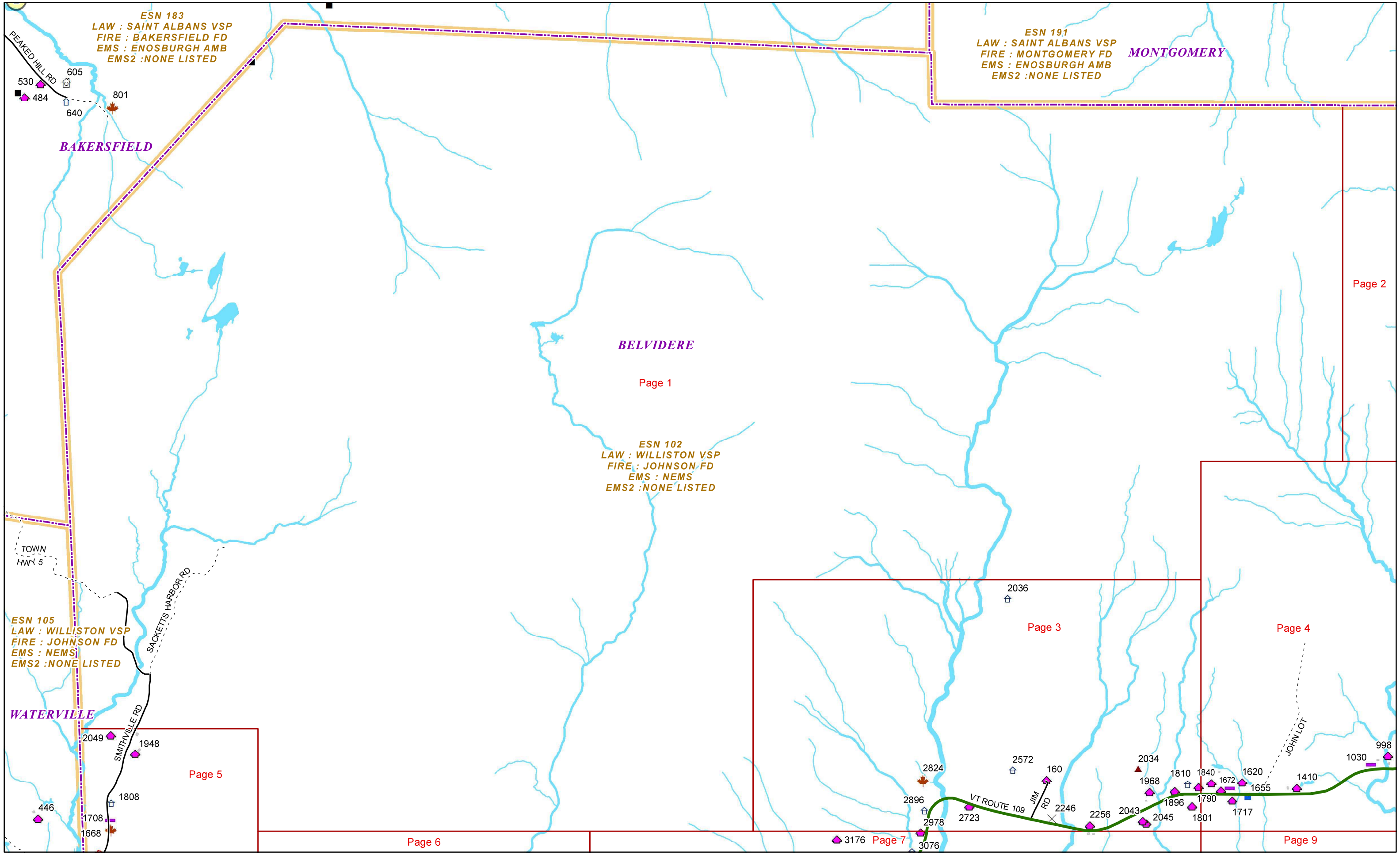
-  Airport
-  Solar Field
-  Alpine Trail Easiest
-  Alpine Trail Intermediate
-  Alpine Trail Advanced
-  Alpine Trail Expert
-  Alpine Glade Marked
-  Alpine Glade Not Marked
-  Building
-  Farm
-  Golf Course
-  Quarry
-  Park
-  Shopping Center
-  Stadium/Arena
-  Other

Addressing Error

-  Orange - Duplicated Addressed Building
-  Yellow - Unnumbered Building

BELVIDERE Road Name Index

| ROAD NAME | PAGE(S) |
|------------------------|--------------|
| BACK RD | 6,7 |
| BASIN RD | 7,11 |
| BOARDING HOUSE HILL RD | 7 |
| BOG RD | 7,9 |
| CAMP RD | 7 |
| COLD HOLLOW DR | 4 |
| DEER TRACK DR | 4 |
| FLETCHERS BUTTERNUT LN | 10 |
| FLORENCES RD | 6 |
| HAZEL LN | 4 |
| JIM RD | 3 |
| JOHN LOT | 4 |
| KNEEN DR | 4 |
| LARAWAY MOUNTAIN RD | 10 |
| LAWRENCE RD | 4 |
| LONESOME DOVE LN | 6 |
| LOST MEADOWS RD | 7 |
| MORGAN BRIDGE RD | 6 |
| NEWTON VALLEY RD | 4 |
| SACKETTS HARBOR RD | 1 |
| SMITHVILLE RD | 2 |
| SULLYS DR | 7 |
| VT ROUTE 109 | 2,3,4,6,7,10 |
| VT ROUTE 118 N | 4 |
| VT ROUTE 118 S | 4 |



ESN 183
LAW : SAINT ALBANS VSP
FIRE : BAKERSFIELD FD
EMS : ENOSBURGH AMB
EMS2 : NONE LISTED

ESN 191
LAW : SAINT ALBANS VSP
FIRE : MONTGOMERY FD
EMS : ENOSBURGH AMB
EMS2 : NONE LISTED

ESN 102
LAW : WILLISTON VSP
FIRE : JOHNSON FD
EMS : NEMS
EMS2 : NONE LISTED

ESN 105
LAW : WILLISTON VSP
FIRE : JOHNSON FD
EMS : NEMS
EMS2 : NONE LISTED



Page 5

Page 1

Page 3

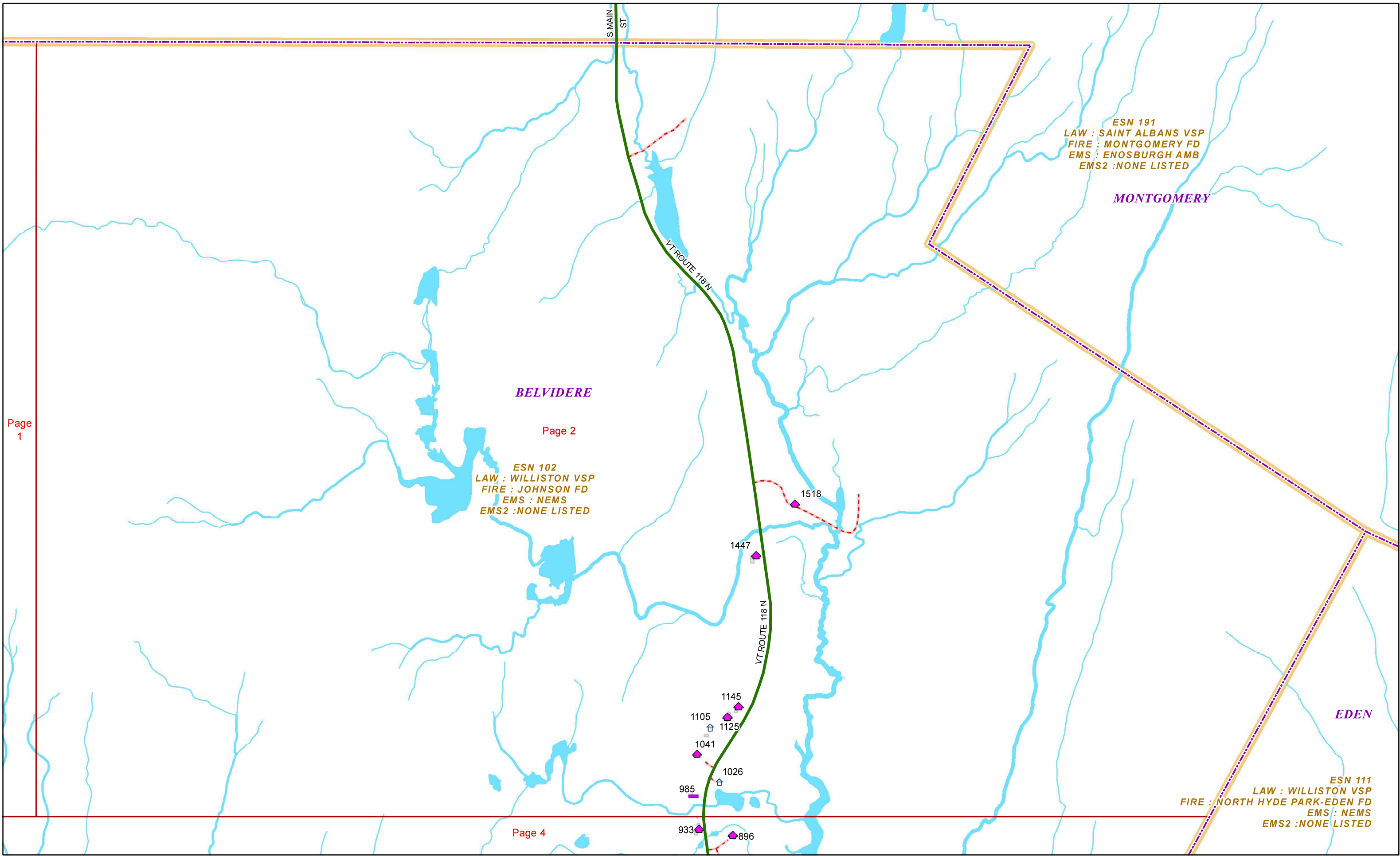
Page 4

Page 6

Page 7

Page 9

Page 2



2036
⌄

ESN 102
LAW : WILLISTON VSP
FIRE : JOHNSON FD
EMS : NEMS
EMS2 : NONE LISTED

BELVIDERE

2824
⌄

2572
⌄

160
⌄

2034
⌄

1810
⌄

1840
⌄

2896
⌄

VT ROUTE 109
⌄
2723

2246
⌄

1968
⌄

1896
⌄

1790
⌄

2978
⌄

2256
⌄

2043
⌄

2045
⌄

1801
⌄

3176
⌄

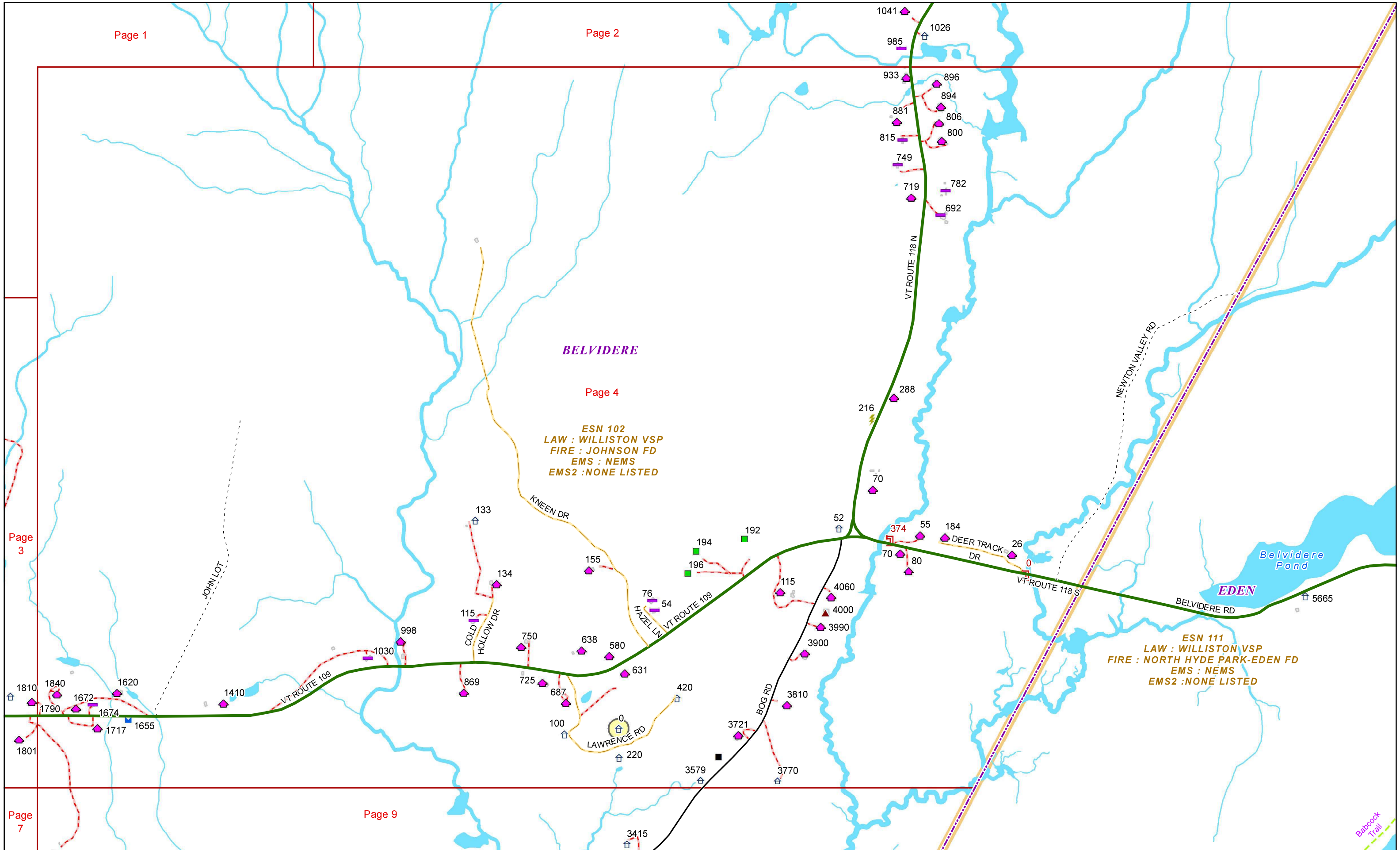


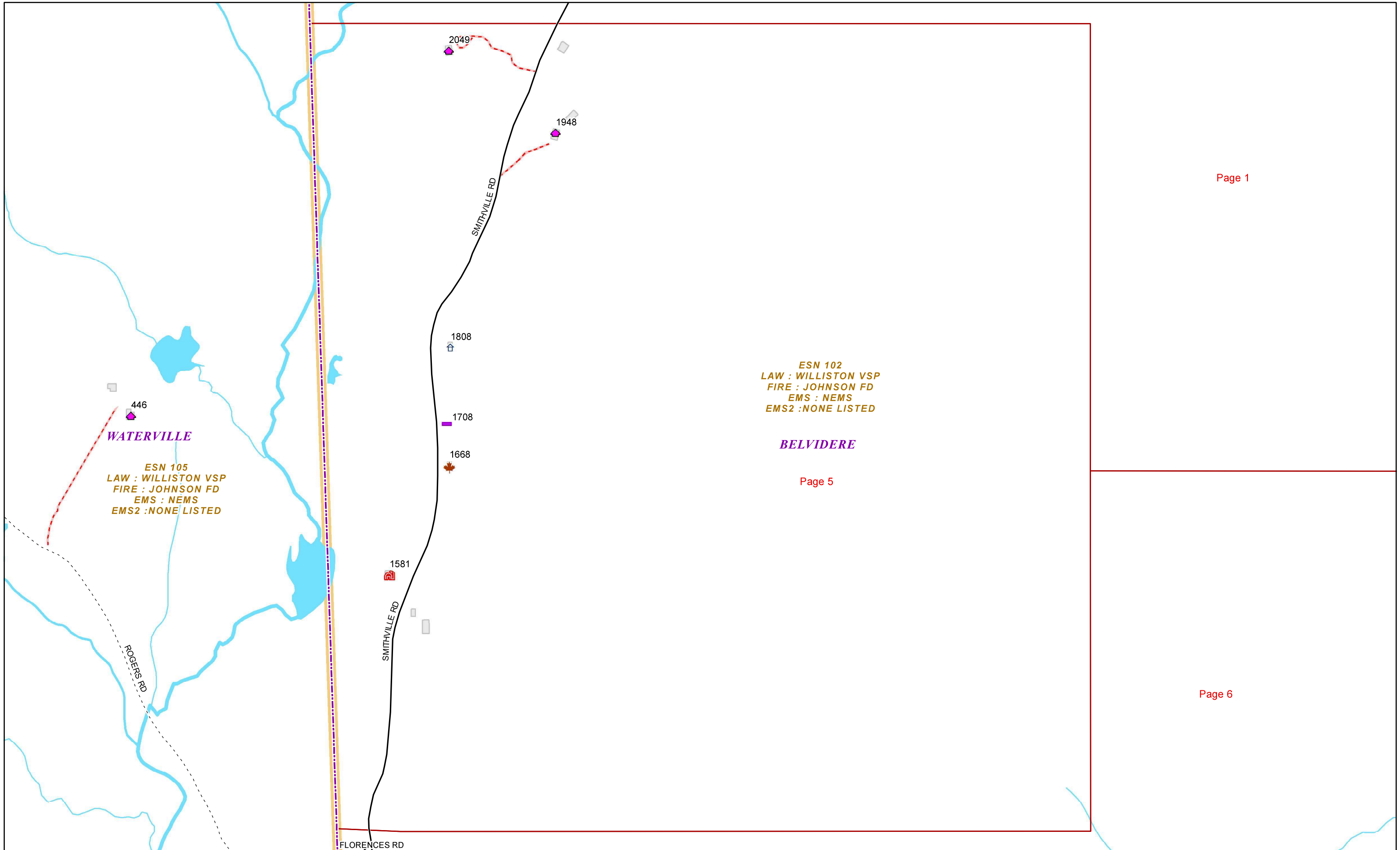
BELVIDERE

ESN 102
 LAW : WILLISTON VSP
 FIRE : JOHNSON FD
 EMS : NEMS
 EMS2 : NONE LISTED

EDEN

ESN 111
 LAW : WILLISTON VSP
 FIRE : NORTH HYDE PARK-EDEN FD
 EMS : NEMS
 EMS2 : NONE LISTED





Page 1

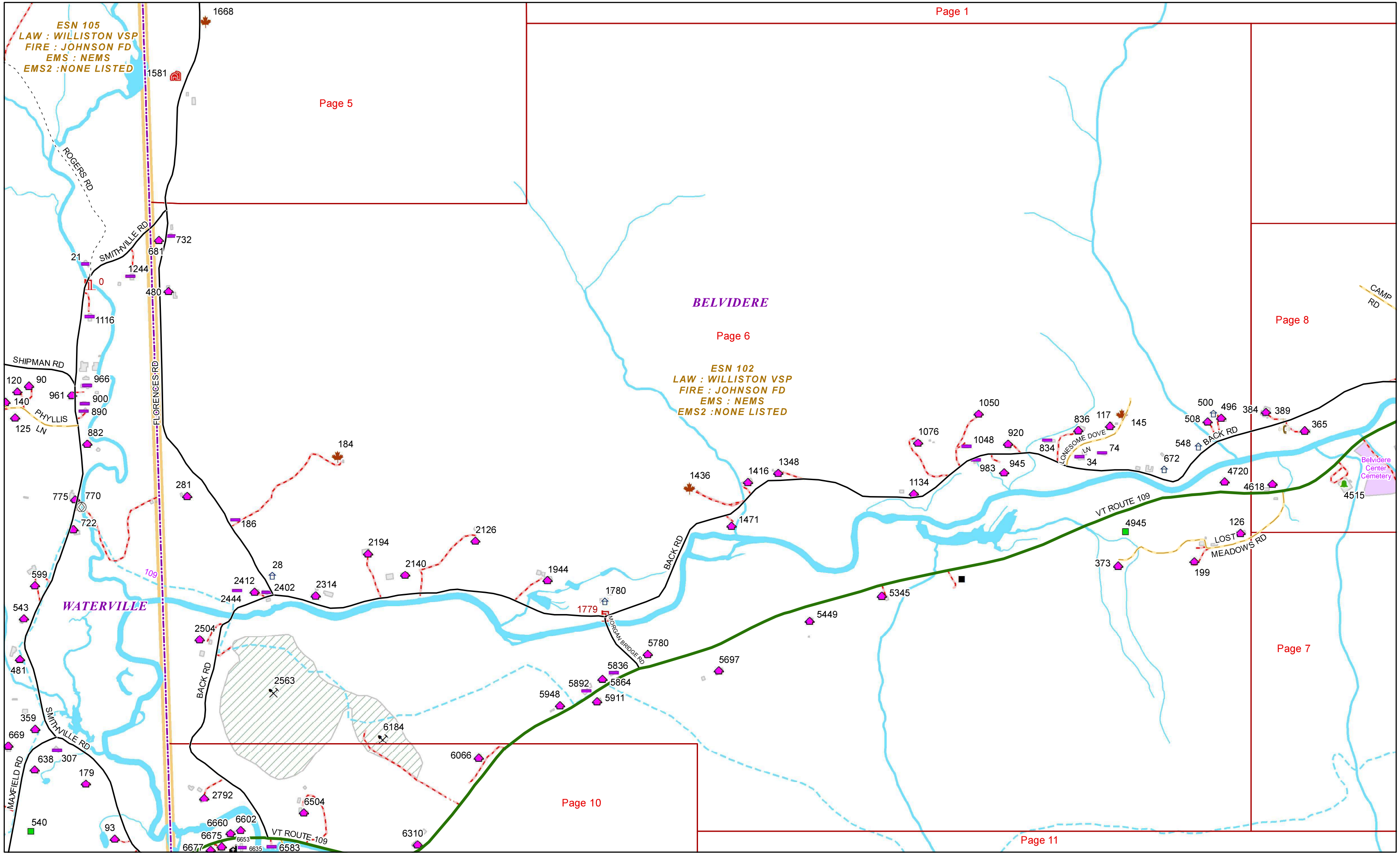
ESN 102
LAW : WILLISTON VSP
FIRE : JOHNSON FD
EMS : NEMS
EMS2 : NONE LISTED

BELVIDERE

Page 5

Page 6





Page 5

Page 1

BELVIDERE

Page 6

Page 8

ESN 102
LAW : WILLISTON VSP
FIRE : JOHNSON FD
EMS : NEMS
EMS2 : NONE LISTED

WATERVILLE

Page 7

Page 10

Page 11

Page 6

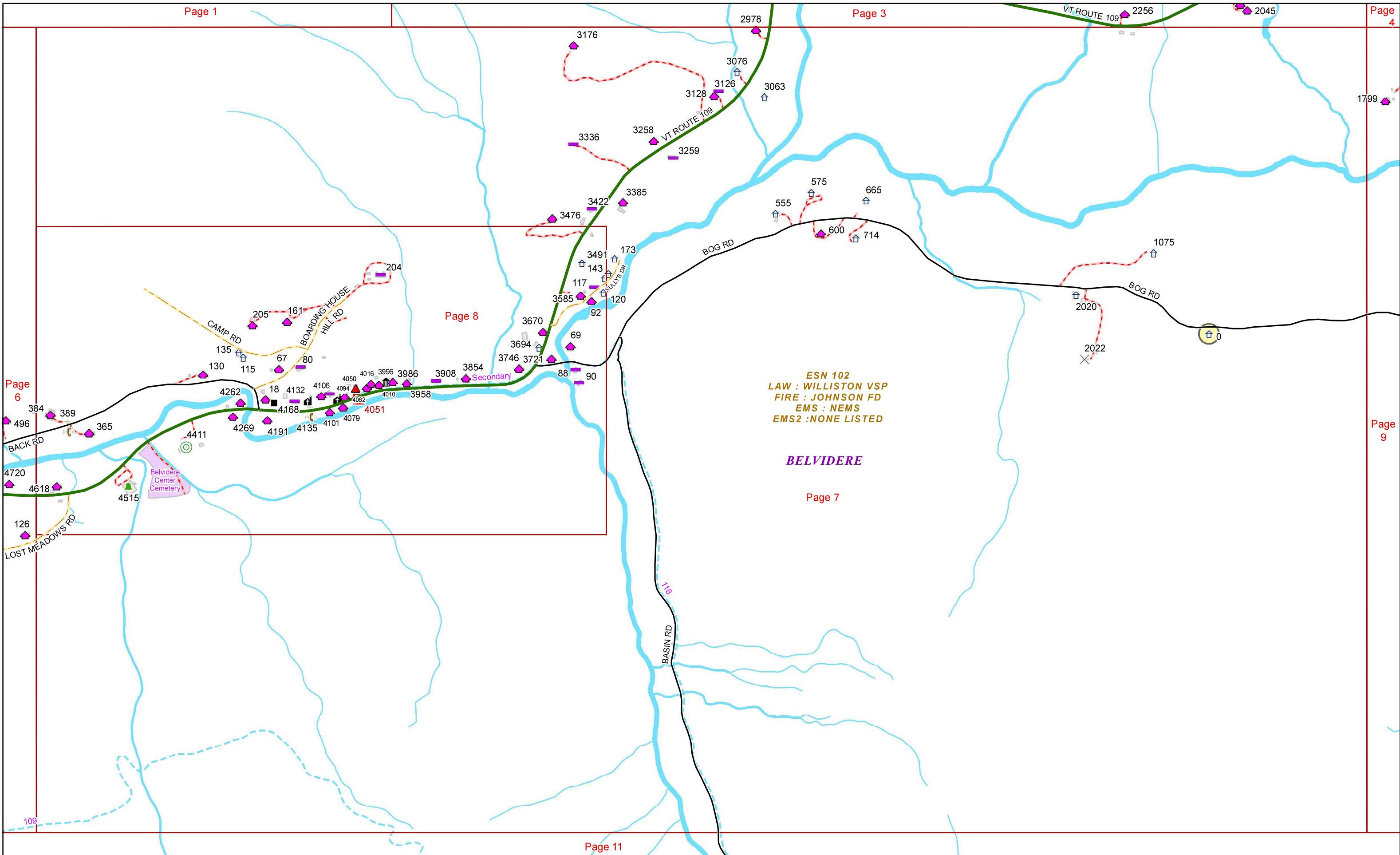
Date: 1/19/2023

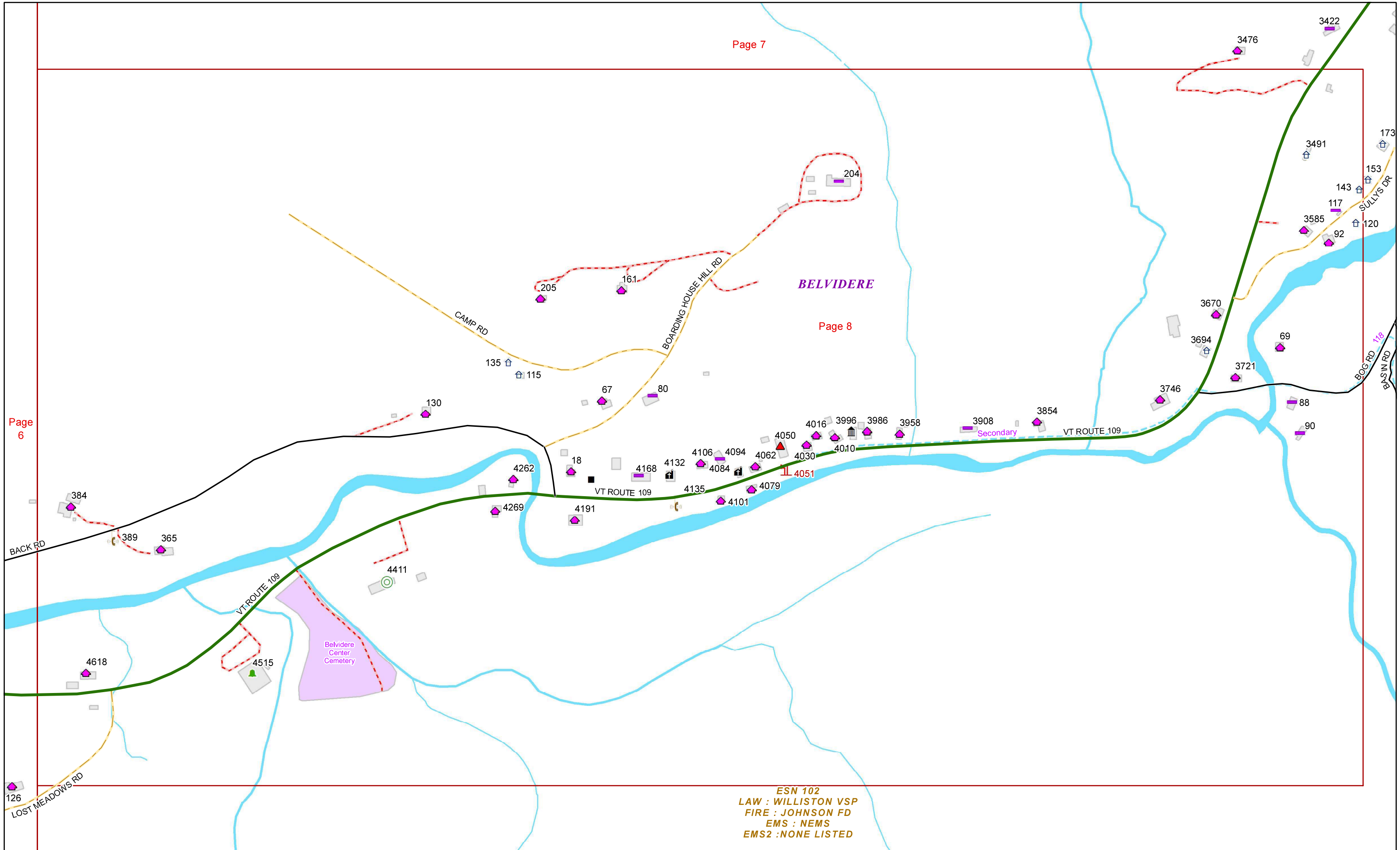
1 in = 793 feet



ESN 102
 LAW : WILLISTON VSP
 FIRE : JOHNSON FD
 EMS : NEMS
 EMS2 : NONE LISTED

BELVIDERE





ESN 102
LAW : WILLISTON VSP
FIRE : JOHNSON FD
EMS : NEMS
EMS2 : NONE LISTED



1799

3415

110

BOG RD

BOG RD

BOG RD

ESN 102
LAW : WILLISTON VSP
FIRE : JOHNSON FD
EMS : NEMS
EMS2 : NONE LISTED

2190

2354

2415

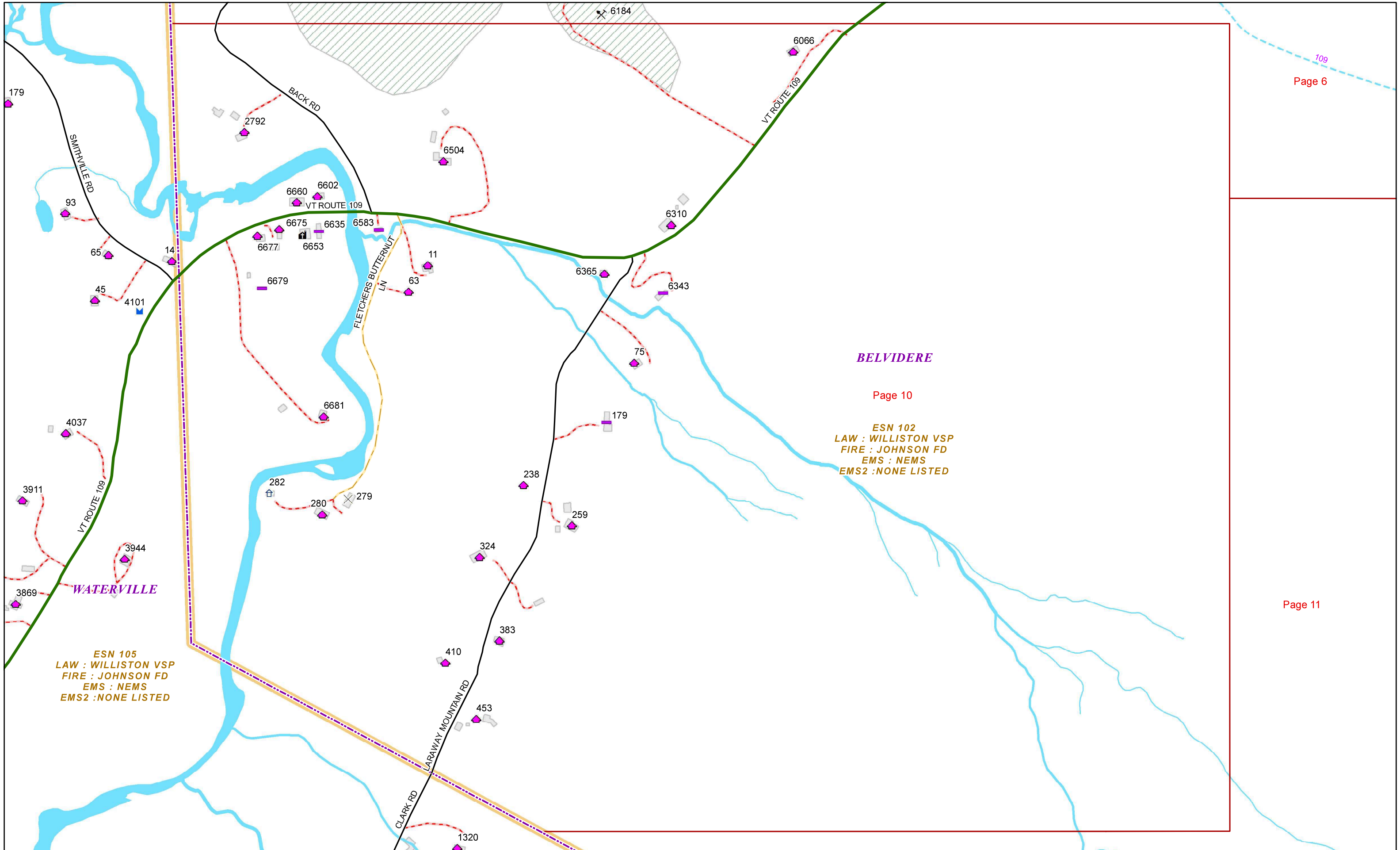
BELVIDERE

ESN 111
LAW : WILLISTON VSP
FIRE : NORTH HYDE PARK-EDEN FD
EMS : NEMS
EMS2 : NONE LISTED

EDEN

Long Trail





BELVIDERE

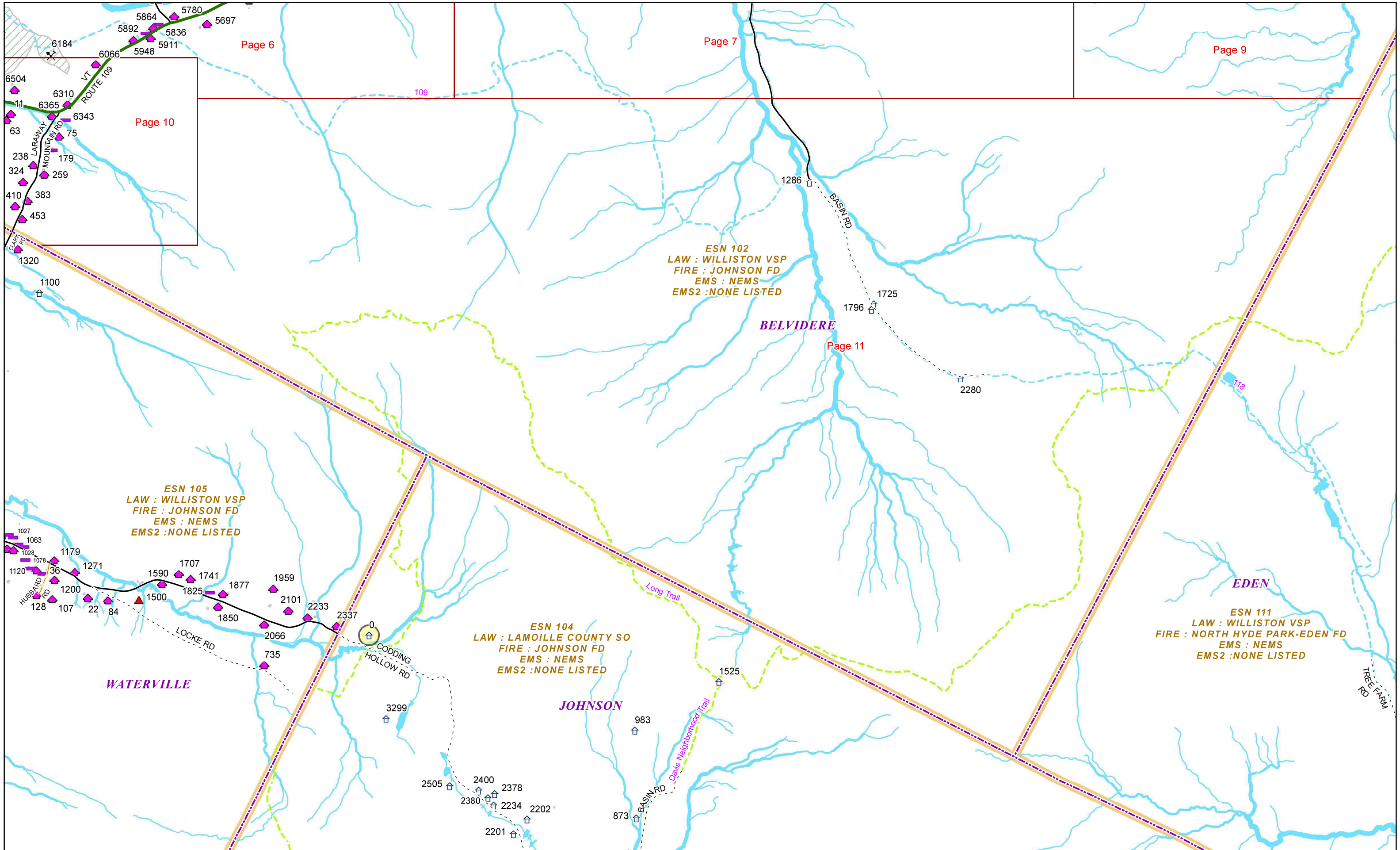
Page 10

ESN 102
LAW : WILLISTON VSP
FIRE : JOHNSON FD
EMS : NEMS
EMS2 : NONE LISTED

WATERVILLE

ESN 105
LAW : WILLISTON VSP
FIRE : JOHNSON FD
EMS : NEMS
EMS2 : NONE LISTED





Page 6

Page 7

Page 9

Page 10

ESN 102
 LAW : WILLISTON VSP
 FIRE : JOHNSON FD
 EMS : NEMS
 EMS2 : NONE LISTED

ESN 105
 LAW : WILLISTON VSP
 FIRE : JOHNSON FD
 EMS : NEMS
 EMS2 : NONE LISTED

ESN 104
 LAW : LAMOILLE COUNTY SO
 FIRE : JOHNSON FD
 EMS : NEMS
 EMS2 : NONE LISTED

ESN 111
 LAW : WILLISTON VSP
 FIRE : NORTH HYDE PARK-EDEN FD
 EMS : NEMS
 EMS2 : NONE LISTED

