


# VERMONT E9-1-1 MapBook

## Berkshire

### E9-1-1 MapBook with GIS Data

Use constraints: The 9-1-1 related data layers (Esites, Landmarks, Roads, Driveways, Footprints, Atlas Sheets, ESZ, etc.) were developed and designed for Enhanced 9-1-1 purposes only. The user should understand that the nature of the Enhanced 9-1-1 data layers means they are never complete. **Each municipal government is responsible for maintenance of the E9-1-1 database.** Other data (non-E9-1-1 related) used in the Vermont E9-1-1 MapBook is acquired from the Vermont Center for Geographic Information (VCGI) ([vcgi.vermont.gov](http://vcgi.vermont.gov)) and local Regional Planning Commissions.

**Disclaimer:**  
This Vermont E9-1-1 MapBook and GIS data is for general reference only. Data layers that appear on the map may or may not be accurate, current or otherwise reliable. The E9-1-1 Board and the State of Vermont make no representations of any kind, including but not limited to the warranties of merchantability or fitness for a particular use, not are any such warranties to be implied with respect to the GIS data and MapBook.

**For Questions/Updates:**  
Contact VT Enhanced 9-1-1 Board:  
Phone: 802-828-4911  
Email: [e911.info@vermont.gov](mailto:e911.info@vermont.gov)  
Website: [e911.vermont.gov](http://e911.vermont.gov)



























**8/19/2022**



























































# Legend





























## ESITES




























### SITETYPE

-  \*\*COMMERCIAL
-  \*\*CULTURAL
-  \*\*EDUCATIONAL
-  \*\*GOVERNMENT
-  \*\*INDUSTRIAL
-  \*\*OTHER COMMERCIAL
-  \*\*PUBLIC GATHERING
-  \*\*UTILITY
-  ABANDONED
-  ACCESS POINT
-  ACCESSORY BARN
-  ACCESSORY BUILDING
-  AIR SUPPORT / MAINTENANCE FACILITY
-  AIR TRAFFIC CONTROL CENTER / COMMAND CENTER
-  AIRPORT TERMINAL
-  AMBULANCE SERVICE
-  AUDITORIUM / CONCERT HALL / THEATER / OPERA HOUSE
-  BANK
-  BOAT RAMP / DOCK
-  BORDER CROSSING
-  BORDER PATROL
-  BREWERY
-  BUS STATION / DISPATCH FACILITY
-  CAMP
-  CAMPGROUND
-  CEMETERY

-  CITY / TOWN HALL
-  COAST GUARD
-  COLLEGE / UNIVERSITY
-  COMMERCIAL CONSTRUCTION SERVICE
-  COMMERCIAL FARM
-  COMMERCIAL GARAGE
-  COMMERCIAL W/RESIDENCE
-  COMMUNICATION BOX
-  COMMUNICATION TOWER
-  COMMUNITY / RECREATION FACILITY
-  CONDOMINIUM
-  COURT HOUSE
-  CUSTOMS SERVICE
-  DAY CARE FACILITY
-  DEVELOPMENT SITE
-  EBS TOWER
-  EMERGENCY PHONE / CALLBOX
-  FAIR / EXHIBITION/ RODEO GROUNDS
-  FERRY TERMINAL / DISPATCH FACILITY
-  FIRE STATION
-  FISH FARM / HATCHERY
-  FITNESS FACILITY
-  FOOD DISTRIBUTION CENTER
-  GAS STATION
-  GATED W/BUILDING
-  GATED W/O BUILDING
-  GOLF COURSE
-  GRAVEL PIT / QUARRY / MINE




















-  GREENHOUSE / NURSERY
-  GROCERY STORE
-  HARBOR / MARINA
-  HAZARDOUS MATERIALS FACILITY
-  HAZARDOUS STORAGE FACILITY
-  HEALTH CLINIC
-  HELIPAD / HELIPORT / HELISPOT
-  HISTORIC SITE / POINT OF INTEREST
-  HOSPITAL / MEDICAL CENTER
-  HOUSE OF WORSHIP
-  HYDROELECTRIC FACILITY
-  ICE ARENA
-  INSTITUTIONAL RESIDENCE / DORM / BARRACKS
-  LANDFILL
-  LAW ENFORCEMENT
-  LIBRARY
-  LODGING B&B / HOTEL / MOTEL / INN
-  LOOKOUT TOWER
-  LUMBER MILL / SAW MILL
-  MANUFACTURING FACILITY
-  MOBILE HOME
-  MORGUE
-  MULTI-FAMILY DWELLING
-  MUSEUM
-  NATIONAL GUARD /
-  NUCLEAR FACILITY
-  NURSING HOME / LONG TERM CARE
-  OFFICE BUILDING

-  OIL / GAS FACILITY
-  OTHER
-  OTHER RESIDENTIAL
-  OUTPATIENT CLINIC
-  PARK AND RIDE / COMMUTER
-  PHARMACY
-  PICNIC AREA
-  POST OFFICE
-  PRISON / CORRECTIONAL FACILITY
-  PRIVATE AND EXPRESS SHIPPING FACILITY
-  PSAP
-  PUBLIC BEACH
-  PUBLIC TELEPHONE
-  PUBLIC WATER SUPPLY INTAKE
-  PUBLIC WATER SUPPLY WELL
-  PUMP STATION
-  RACE TRACK / DRAGSTRIP
-  RAILROAD STATION
-  RESIDENTIAL FARM
-  REST STOP / ROADSIDE PARK
-  RESTAURANT
-  RETAIL FACILITY
-  RV HOOKUP
-  SCHOOL K / 12
-  SEASONAL HOME
-  SHOOTING RANGE
-  SINGLE FAMILY DWELLING
-  SKI AREA / ALPINE





-  SOLAR FACILITY
-  SPORTS ARENA /
-  STATE CAPITOL
-  STATE GARAGE
-  STATE GOVERNMENT FACILITY
-  STATE PARK
-  STORAGE UNITS
-  SUBSTATION
-  SUGARHOUSE
-  TEMPORARY STRUCTURE
-  TOWN GARAGE
-  TOWN OFFICE
-  TRAILHEAD
-  TRANSFER STATION
-  UNKNOWN
-  US FOREST FACILITY
-  US GOVERNMENT FACILITY
-  UTILITY POLE W/PHONE
-  VETERINARY HOSPITAL / CLINIC
-  VISITOR / INFORMATION CENTER
-  WAREHOUSE
-  WASTE / BIOMASS FACILITY
-  WASTEWATER TREATMENT PLANT
-  WATER TANK
-  WATER TOWER
-  WIND FACILITY / WIND TOWER
-  YOUTH CAMP

# Legend

## Roads

-  Interstate Highway
-  US Highway
-  State Highway
-  Town Highway Class 1
-  Town Highway Class 2
-  Town Highway Class 3
-  Town Highway Class 4
-  Private
-  Driveway
-  Discontinued Road
-  Legal Trail
-  Ferry
-  Military - no public access
-  National Forest Highway
-  State Forest Highway
-  Proposed
-  Rivers
-  Driveways
-  Railroad

## Hydrants

-  Drafting Site
-  Dry Hydrant
-  Municipal Hydrant
-  Pressurized Hydrant

## Townline





## Emergency Service Zones



## FootPrints

-  Airport
-  Solar Field
-  Alpine Trail Easiest
-  Alpine Trail Intermediate
-  Alpine Trail Advanced
-  Alpine Trail Expert
-  Alpine Glade Marked
-  Alpine Glade Not Marked
-  Building
-  Farm
-  Golf Course
-  Quarry
-  Park
-  Shopping Center
-  Stadium/Arena
-  Other

## Addressing Error

-  Orange - Duplicated Addressed Building
-  Yellow - Unnumbered Building

## Named Roads

### -- A --

Community	Low	High	Pages
AYERS HILL RD	BERKSHIRE	1	2429 2,3

### -- B --

BERKSHIRE CENTER RD	BERKSHIRE	1	284 5
BERKSHIRE CENTER RD	BERKSHIRE	2852096	5,6,9,10
BERKSHIRE CENTER RD	BERKSHIRE	20973316	10
BERKSHIRE CENTER RD	BERKSHIRE	33174084	10,13
BERKSHIRE CENTER RD	BERKSHIRE	40855642	13,16
BERKSHIRE CENTER RD	BERKSHIRE	56436674	16,17,18
BERKSHIRE CENTER RD	BERKSHIRE	66756760	18
BERKSHIRE ESTS	BERKSHIRE	1	186 12
BERRY RD	RICHFORD	15771946	3
BERRY RD	BERKSHIRE	1	1573 3
BORDER RD	BERKSHIRE	37	252 3
BORDER RD	RICHFORD	1	36 3

### -- C --

CAMP RD	BERKSHIRE	1	594 14
CENTER HILL RD	BERKSHIRE	1	408 10
CHOQUETTE RD	BERKSHIRE	247	1114 16
CHOQUETTE RD	ENOSBURGH	1	246 16
CIOFFOLETTI RD	BERKSHIRE	1	516 13,14,16
COLLINS RD	BERKSHIRE	1	274 9
CROSS ST	BERKSHIRE	1	84 5

### -- G --

GODIN RD	BERKSHIRE	1	538 11
GUMMERUS RD	BERKSHIRE	1	1292 14,17,18

### -- H --

HAMMOND RD	BERKSHIRE	1	282 7
HARDWOOD HILL RD	BERKSHIRE	1	356 11
HARRISON DR	BERKSHIRE	1	232 12
HILLTOP DR	BERKSHIRE	1	1603 12

HORSESHOE RD	BERKSHIRE	129	524 11,14
HORSESHOE RD	BERKSHIRE	525994	14
HORSESHOE RD	BERKSHIRE	1	128 11

### -- K --

KATHY ST	BERKSHIRE	1	150 12
KING RD	BERKSHIRE	11611386	10,11
KING RD	BERKSHIRE	34213442	14
KING RD	BERKSHIRE	1	1160 10
KING RD	BERKSHIRE	13871918	11
KING RD	BERKSHIRE	19193420	11,14

### -- L --

LAKE RD	BERKSHIRE	46895042	4
LONGE RD	BERKSHIRE	1	420 13
LOST NATION RD	BERKSHIRE	1	2256 3,7,8,10
LOST NATION RD	BERKSHIRE	22572936	3

### -- M --

MARVIN RD	BERKSHIRE	223	1565 8,11
MARVIN RD	BERKSHIRE	15652658	11,14
MARVIN RD	RICHFORD	1	222 8
MAX RD	BERKSHIRE	1	258 10
MINE RD	BERKSHIRE	1	532 7
MINERAL BROOK RD	BERKSHIRE	1	978 5,6,9
MINERAL BROOK RD	BERKSHIRE	979	2224 9
MONTGOMERY RD	BERKSHIRE	1	655 18
MONTGOMERY RD	BERKSHIRE	656	1062 17,18
MONTGOMERY RD	BERKSHIRE	10631566	17
MONTGOMERY RD	ENOSBURGH	15671814	17

### -- N --

N BRANCH RD	RICHFORD	787	823 8
NOBLE RD	BERKSHIRE	1	554 15
NORTH RD	BERKSHIRE	1	840 7,10
NORTH RD	BERKSHIRE	841	1586 7
NORTH RD	BERKSHIRE	15872028	2,7
NORTH RD	BERKSHIRE	20292716	2

### -- P --

PERLEY RD	BERKSHIRE	1	174 18
PERLEY RD	ENOSBURGH	187	506 18
PLEASANT VIEW RD	BERKSHIRE	1	1560 3,8
POTATO HILL RD	BERKSHIRE	1	90 5
POTATO HILL RD	BERKSHIRE	91	1280 1,4,5,6
POTATO HILL RD	BERKSHIRE	12811958	1

### -- R --

RACETRACK DR	BERKSHIRE	1	207 12
RESERVOIR RD	BERKSHIRE	1	1320 15,16
RESERVOIR RD	BERKSHIRE	13213678	10,13,16
RESERVOIR RD	BERKSHIRE	36793720	10
RICHFORD RD	BERKSHIRE	1	879 10
RICHFORD RD	BERKSHIRE	880	2012 8,10,11
RICHFORD RD	BERKSHIRE	20133756	8
RIVER RD	BERKSHIRE	1	620 14
ROBITAILLE RD	BERKSHIRE	1	786 14,17,18
ROBITAILLE RD	BERKSHIRE	787	1542 13,14 18
ROCK LEDGE RD	BERKSHIRE	100	12

### -- S --

SAINT ALBANS RD	RICHFORD	15671660	11
SHORT ST	BERKSHIRE	1	60 4
SKUNK HOLLOW RD	BERKSHIRE	1	1210 2,6,7
SKUNK HOLLOW RD	BERKSHIRE	12111828	1,2
SKUNK HOLLOW RD	BERKSHIRE	18291972	1
STAGECOACH RD	BERKSHIRE	1	204 16
STANLEY HILL RD	BERKSHIRE	1	288 6

### -- T --

TOWN HWY 12	BERKSHIRE	1	300 1
TOWN HWY 13	BERKSHIRE	1	708 1,2
TOWN HWY 18	BERKSHIRE	1	54 3
TOWN HWY 25	BERKSHIRE	1	768 9
TOWN HWY 32	BERKSHIRE	1	1004 8,11
TOWN HWY 33	BERKSHIRE	1	732 8,11
TOWN HWY 37	BERKSHIRE	1	722 16

	Community	Low	High	Pages
TOWN HWY 38	BERKSHIRE	1 1028		13,16
TOWN HWY 39	BERKSHIRE	1 94		16

**-- V --**

VT ROUTE 105 E	BERKSHIRE	1 548		11
VT ROUTE 105 E	BERKSHIRE	549 1044		11,14
VT ROUTE 105 E	BERKSHIRE	1045 1790		14
VT ROUTE 105 E	BERKSHIRE	1791 2617		14,17,18
VT ROUTE 105 E	BERKSHIRE	2618 2706		18
VT ROUTE 105 E	BERKSHIRE	2707 3608		17,18

**-- W --**

W BERKSHIRE RD	BERKSHIRE	1001 1640		15
W BERKSHIRE RD	BERKSHIRE	1641 2085		12,15
W BERKSHIRE RD	BERKSHIRE	2086 3177		12
W BERKSHIRE RD	BERKSHIRE	3178 4214		9,12
W BERKSHIRE RD	BERKSHIRE	4215 5129		6,9
W BERKSHIRE RD	BERKSHIRE	5130 5800		5,6
W BERKSHIRE RD	BERKSHIRE	5801 5886		5
W BERKSHIRE RD	BERKSHIRE	5887 6490		4,5
W BERKSHIRE RD	BERKSHIRE	6491 7892		1,4
W BERKSHIRE RD	ENOSBURGH	423 1000		15
WATER TOWER RD	BERKSHIRE	815 1442		15
WATER TOWER RD	BERKSHIRE	1443 2580		12,15
WATER TOWER RD	BERKSHIRE	2581 3652		9,12
WATER TOWER RD	BERKSHIRE	3653 4284		9,10
WATER TOWER RD	BERKSHIRE	4285 4872		10
WATER TOWER RD FRK	BERKSHIRE	1 16		10
WINDY HILL RD	BERKSHIRE	1 396		11
WINDY HILL RD	BERKSHIRE	397 543		11
WOODWARD NBRHD RD	BERKSHIRE	1 92		18
WOODWARD NBRHD RD	ENOSBURGH	93 3337		18

Community Low High Pages

Community Low High Pages

CAUCA,  
QUEBEC, CA

ESN 800  
LAW : OUT-STATE AGENCY  
FIRE : OUT-STATE AGENCY  
EMS : OUT-STATE AGENCY  
EMS2 : NONE LISTED

BERKSHIRE

Page 1

ESN 184  
LAW : SAINT ALBANS VSP  
FIRE : BERKSHIRE FD  
EMS : ENOSBURGH AMB  
EMS2 : NONE LISTED

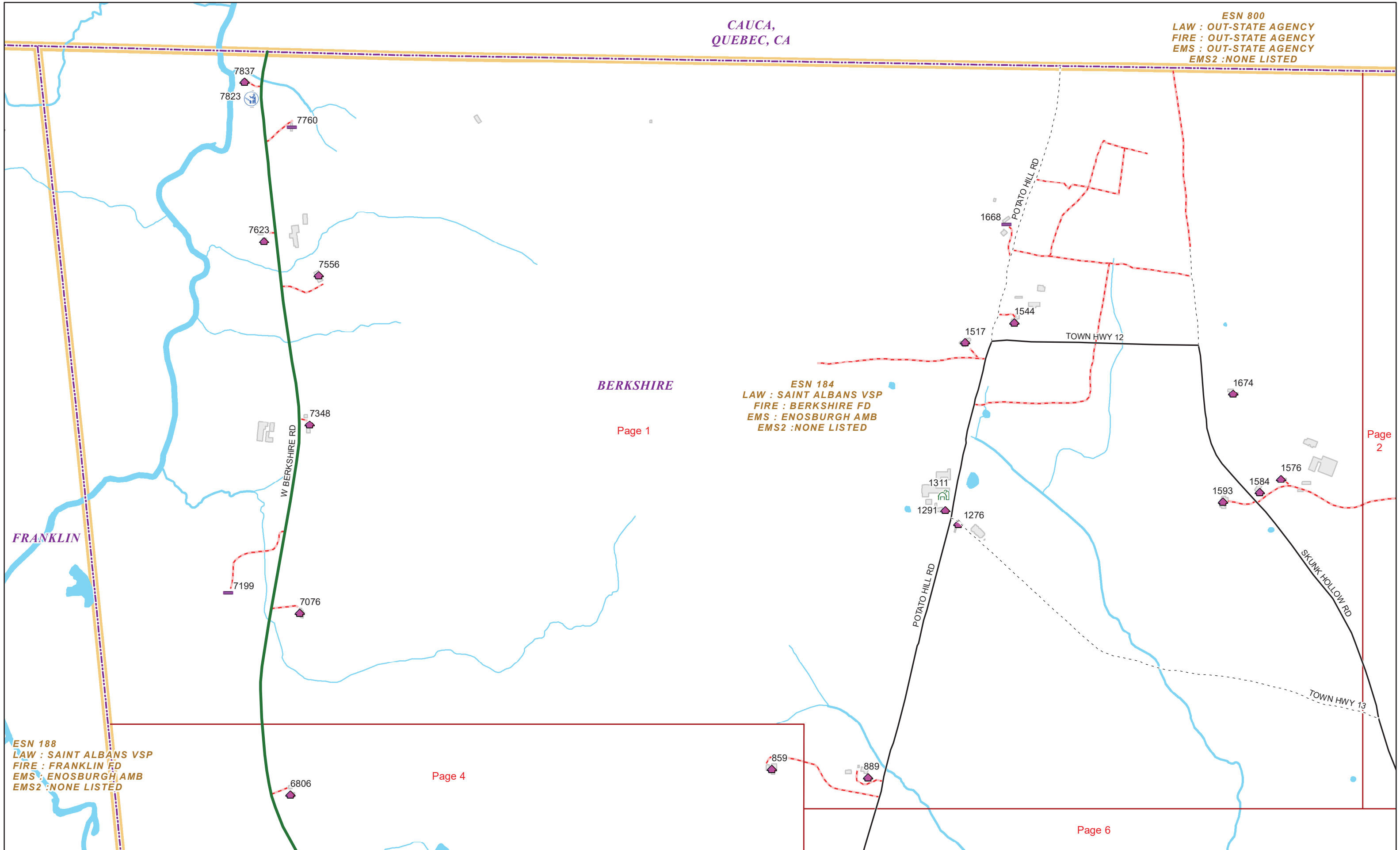
Page 2

FRANKLIN

ESN 188  
LAW : SAINT ALBANS VSP  
FIRE : FRANKLIN FD  
EMS : ENOSBURGH AMB  
EMS2 : NONE LISTED

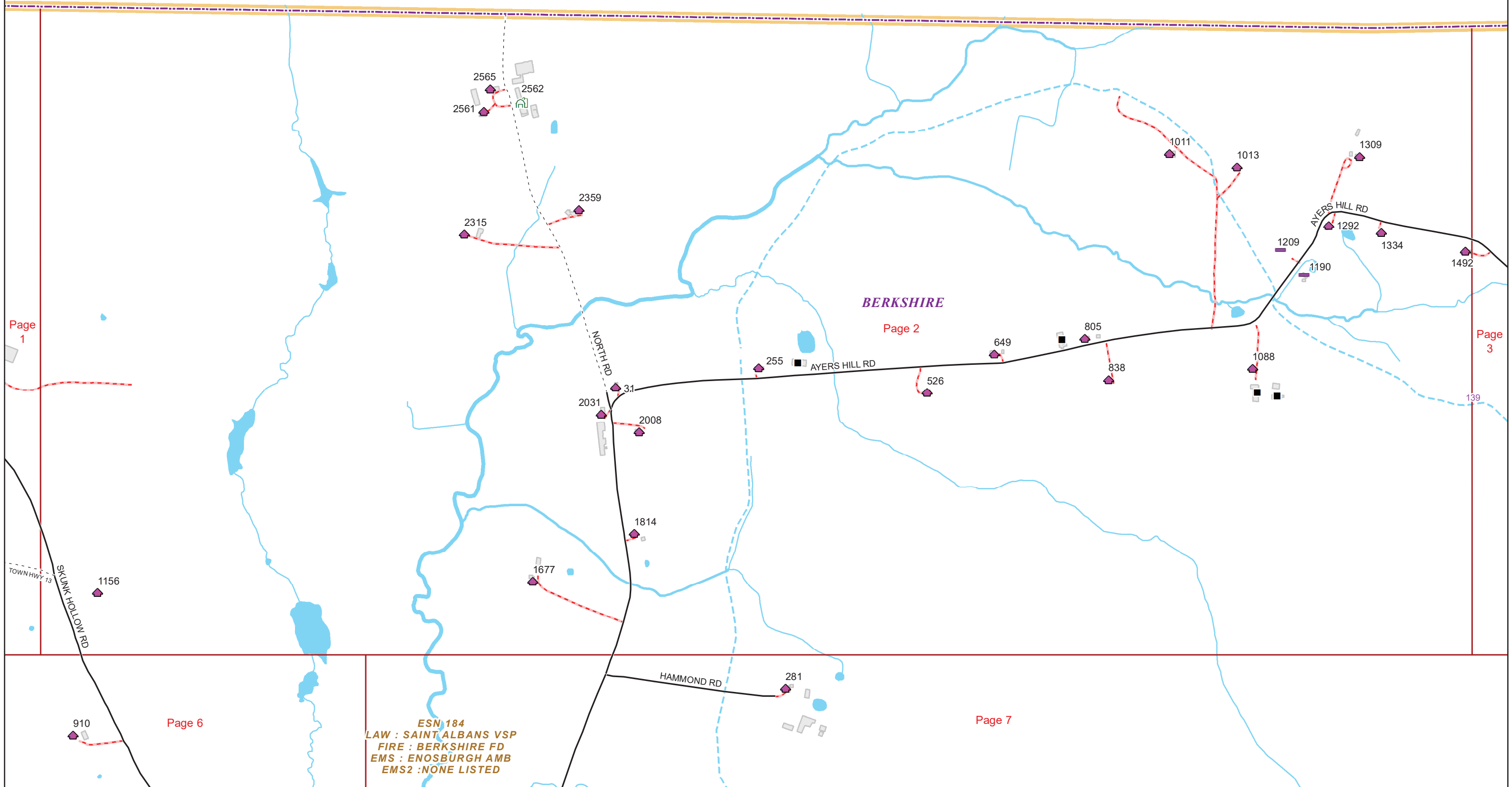
Page 4

Page 6



CAUCA,  
QUEBEC, CA

ESN 800  
LAW : OUT-STATE AGENCY  
FIRE : OUT-STATE AGENCY  
EMS : OUT-STATE AGENCY  
EMS2 : NONE LISTED



Page 1

Page 2

Page 3

Page 6

Page 7

ESN 184  
LAW : SAINT ALBANS VSP  
FIRE : BERKSHIRE FD  
EMS : ENOSBURGH AMB  
EMS2 : NONE LISTED

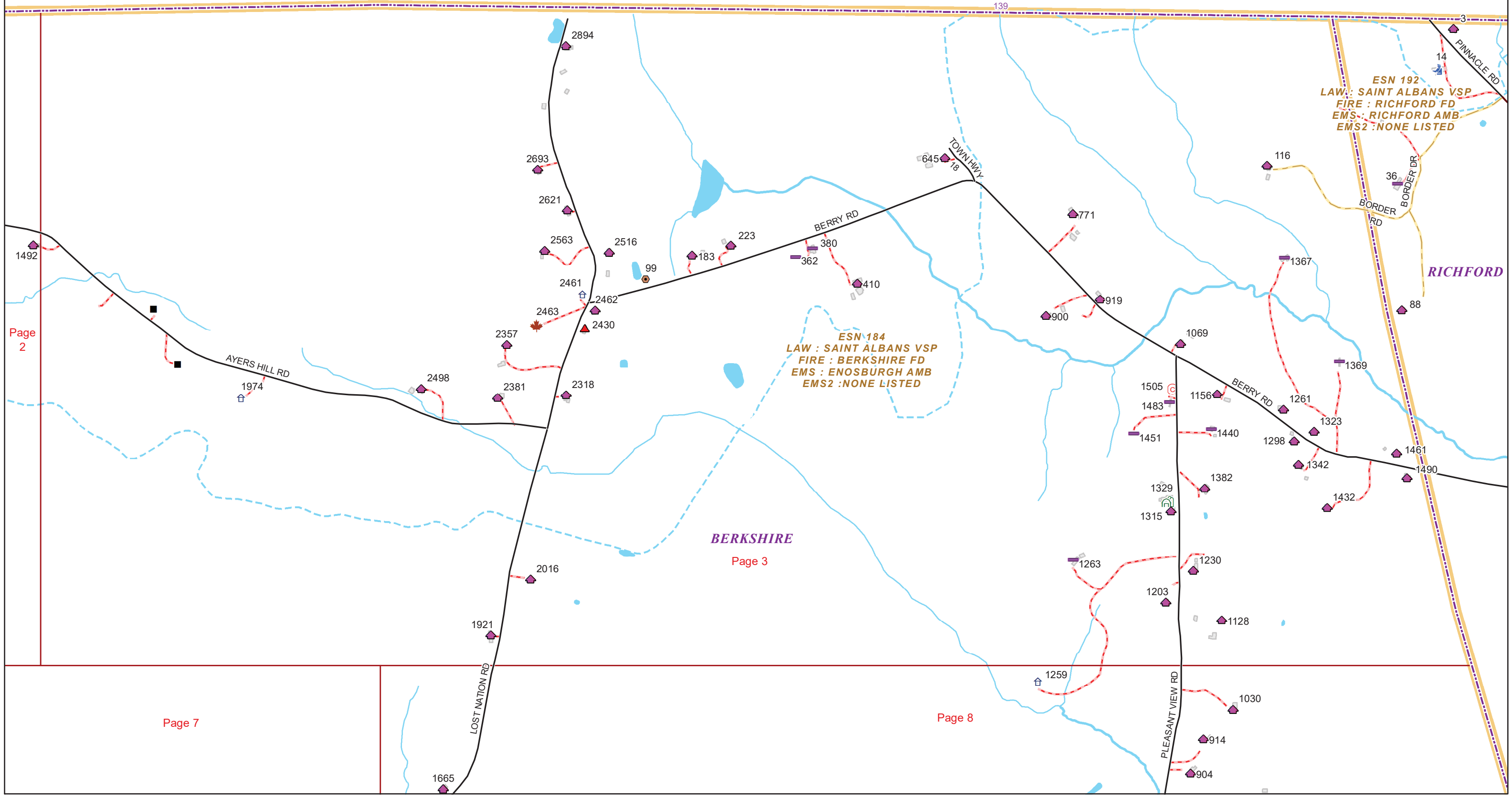


CAUCA,  
QUEBEC, CA

ESN 800  
LAW : OUT-STATE AGENCY  
FIRE : OUT-STATE AGENCY  
EMS : OUT-STATE AGENCY  
EMS2 : NONE LISTED

ESN 192  
LAW : SAINT ALBANS VSP  
FIRE : RICHFORD FD  
EMS : RICHFORD AMB  
EMS2 : NONE LISTED

ESN 184  
LAW : SAINT ALBANS VSP  
FIRE : BERKSHIRE FD  
EMS : ENOSBURGH AMB  
EMS2 : NONE LISTED



Page 2

BERKSHIRE  
Page 3

Page 7

Page 8





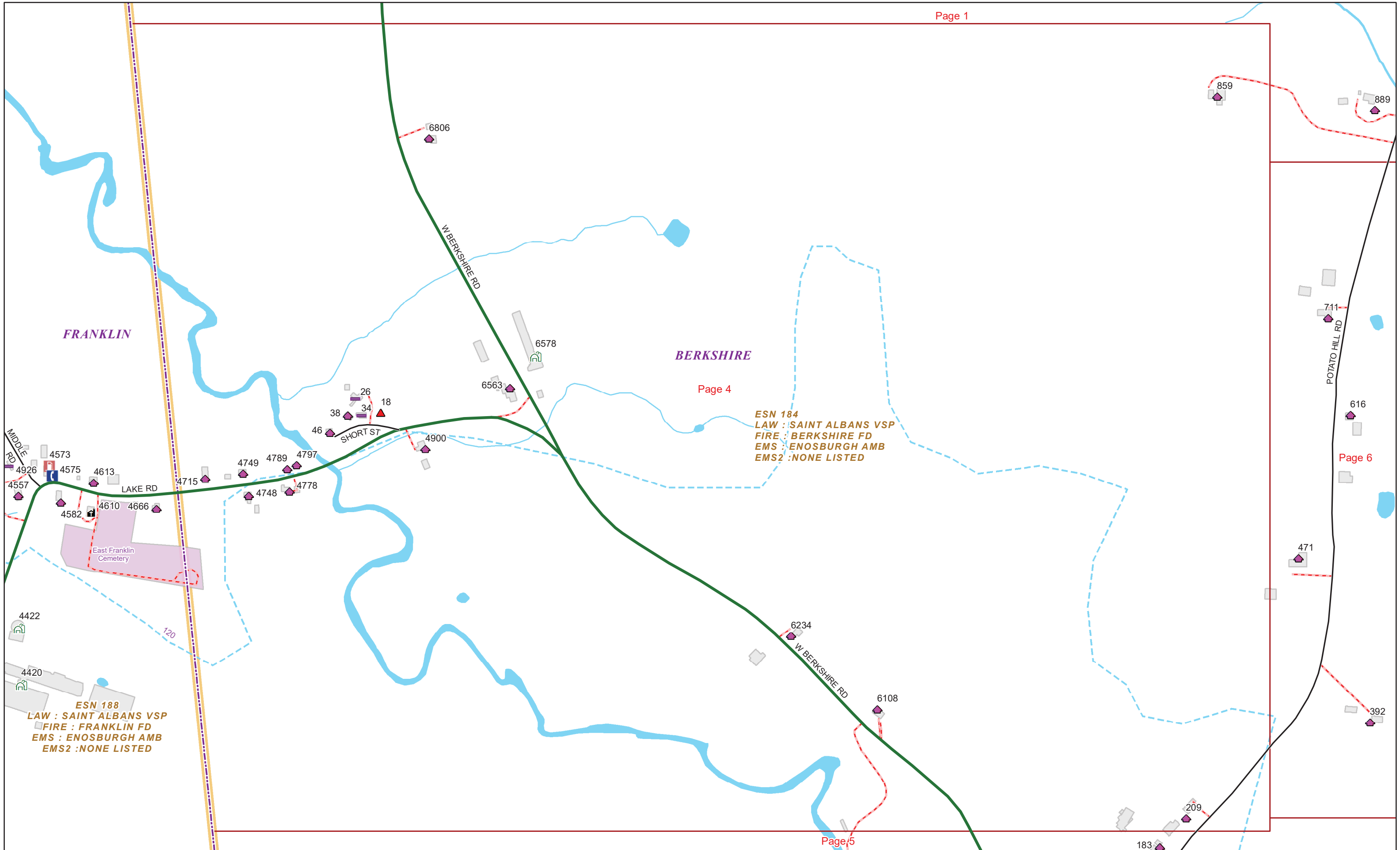
BERKSHIRE

Page 4

ESN 184  
LAW : SAINT ALBANS VSP  
FIRE : BERKSHIRE FD  
EMS : ENOSBURGH AMB  
EMS2 : NONE LISTED

Page 6

FRANKLIN



4926 4573 4575 4613 4715 4749 4789 4797  
 4557 4582 4610 4666 4748 4778  
 East Franklin Cemetery

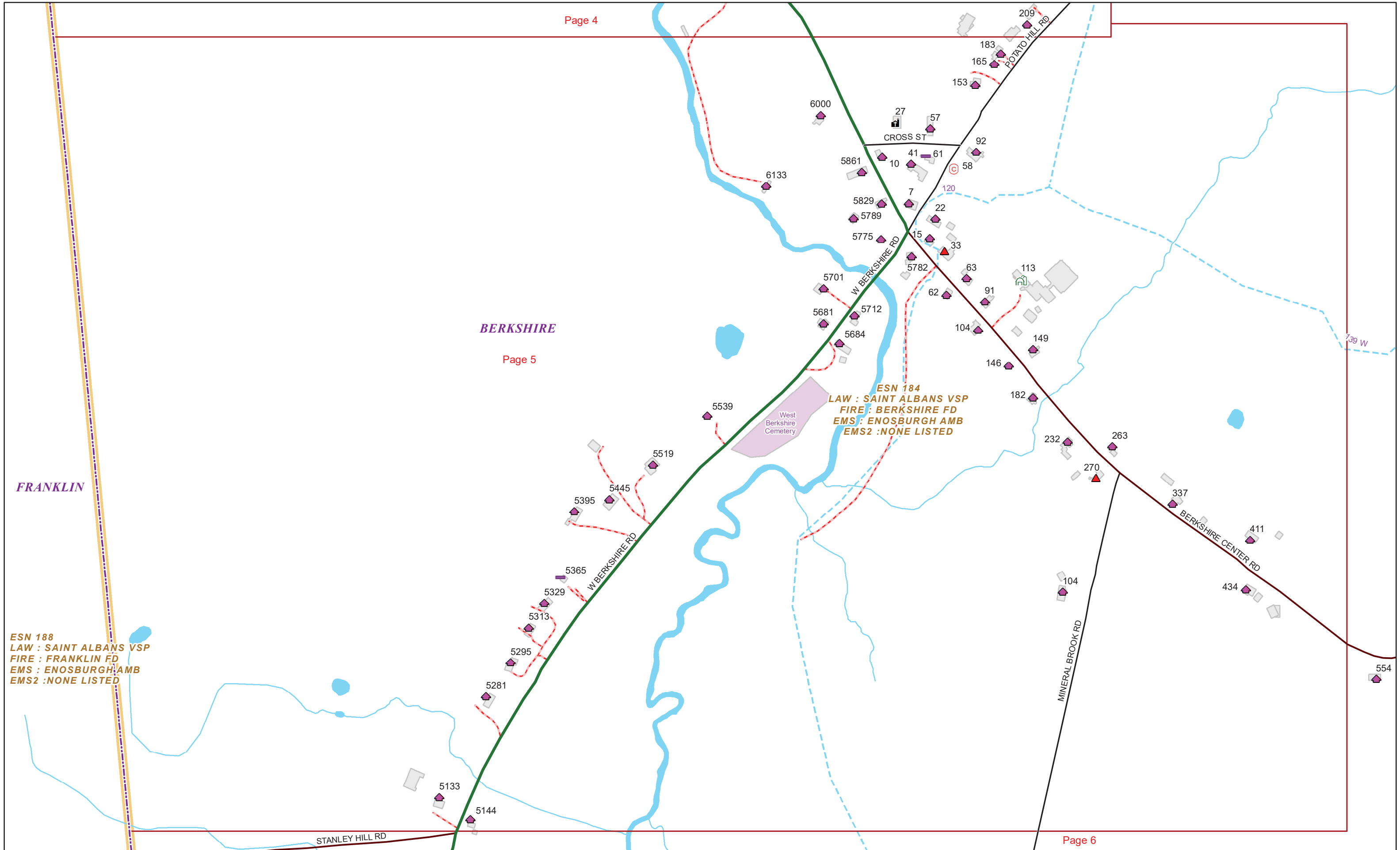
4422  
 4420  
**ESN 188**  
 LAW : SAINT ALBANS VSP  
 FIRE : FRANKLIN FD  
 EMS : ENOSBURGH AMB  
 EMS2 : NONE LISTED

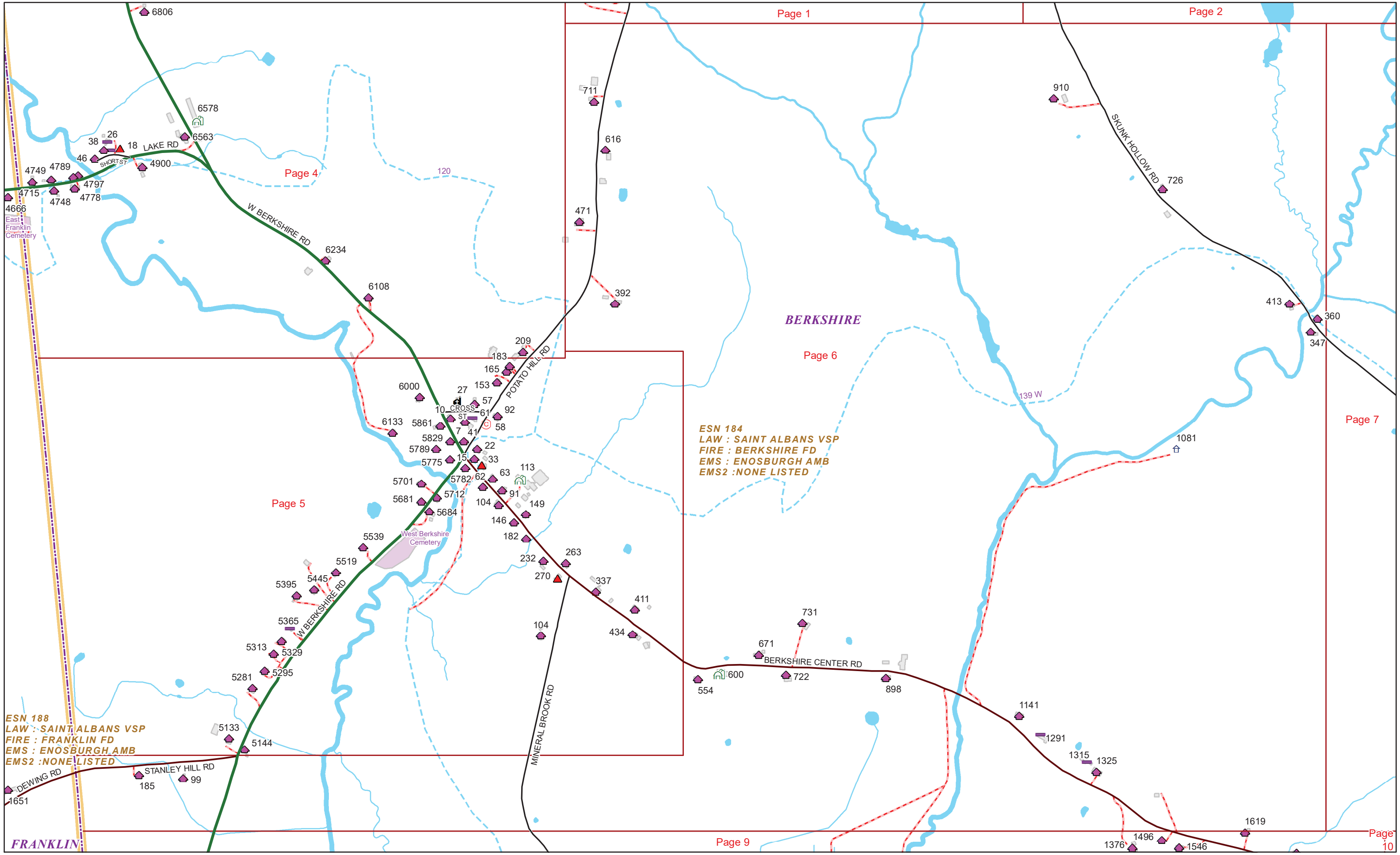


**BERKSHIRE**

ESN 188  
LAW : SAINT ALBANS VSP  
FIRE : FRANKLIN FD  
EMS : ENOSBURGH AMB  
EMS2 : NONE LISTED

ESN 184  
LAW : SAINT ALBANS VSP  
FIRE : BERKSHIRE FD  
EMS : ENOSBURGH AMB  
EMS2 : NONE LISTED





Page 1

Page 2

Page 4

Page 6

Page 7

Page 5

Page 9

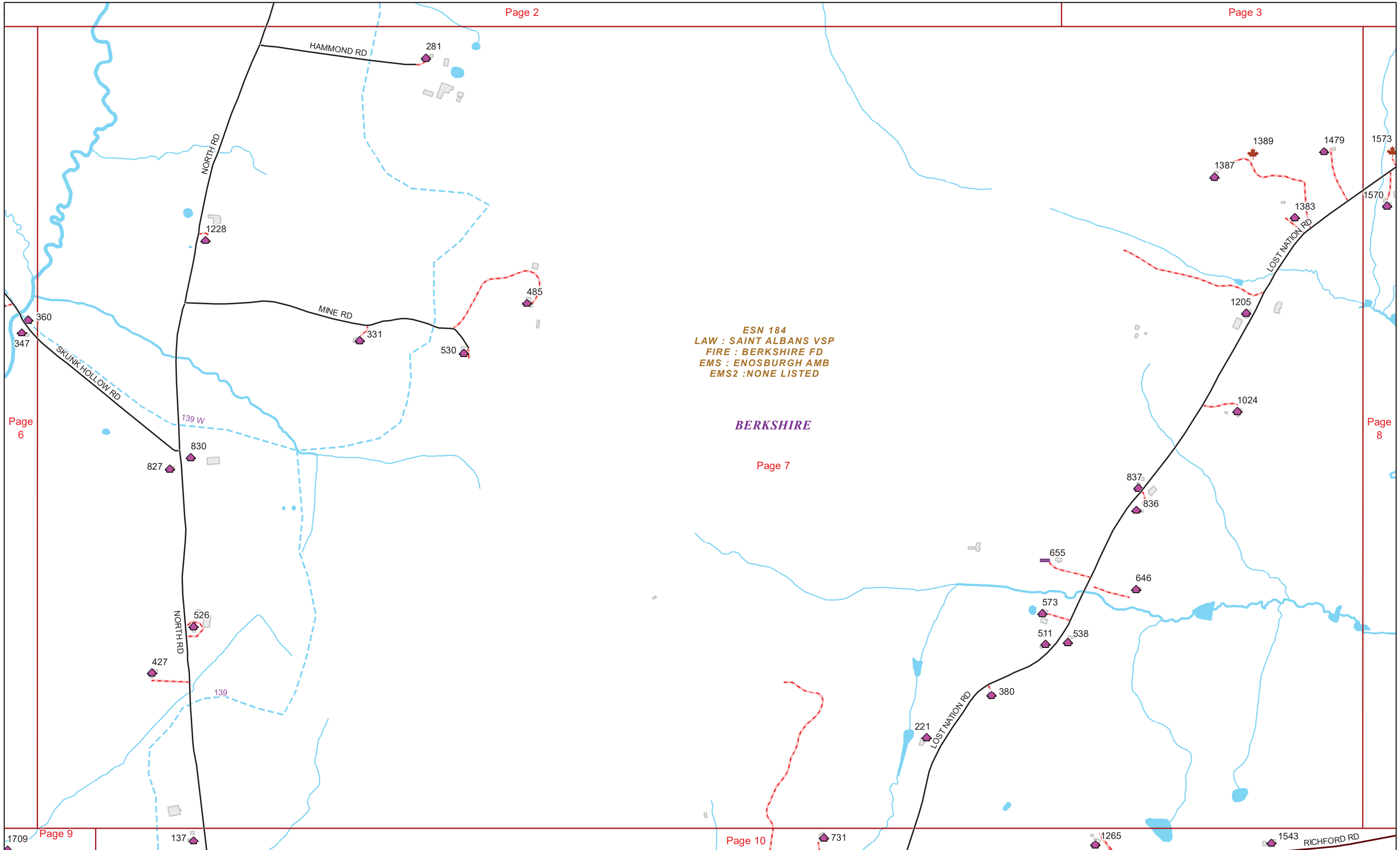
Page 10

ESN 188  
LAW : SAINT ALBANS VSP  
FIRE : FRANKLIN FD  
EMS : ENOSBURGH AMB  
EMS2 : NONE LISTED

ESN 184  
LAW : SAINT ALBANS VSP  
FIRE : BERKSHIRE FD  
EMS : ENOSBURGH AMB  
EMS2 : NONE LISTED

FRANKLIN





ESN 184  
 LAW : SAINT ALBANS VSP  
 FIRE : BERKSHIRE FD  
 EMS : ENOSBURGH AMB  
 EMS2 : NONE LISTED

**BERKSHIRE**

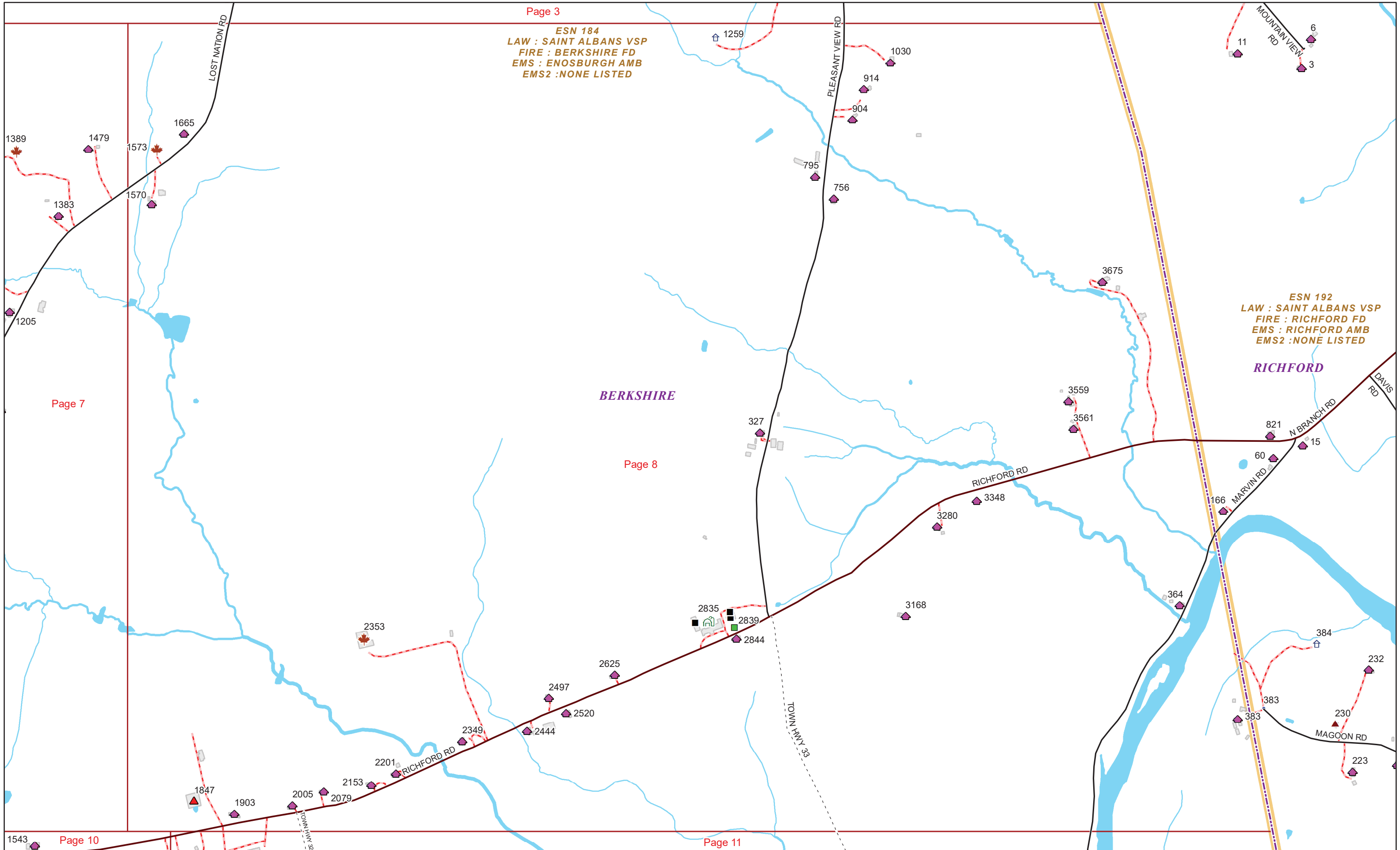


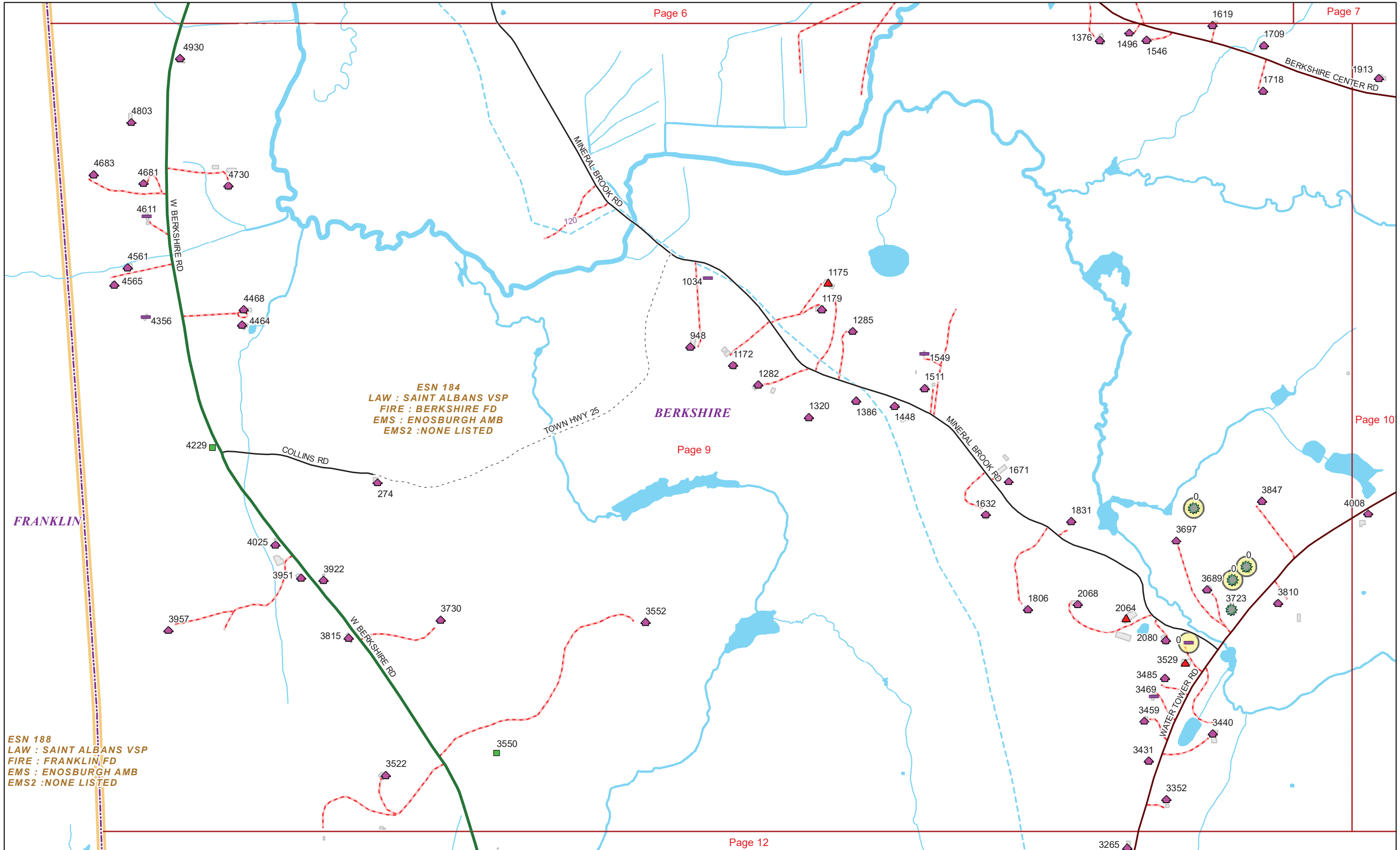
ESN 184  
LAW : SAINT ALBANS VSP  
FIRE : BERKSHIRE FD  
EMS : ENOSBURGH AMB  
EMS2 : NONE LISTED

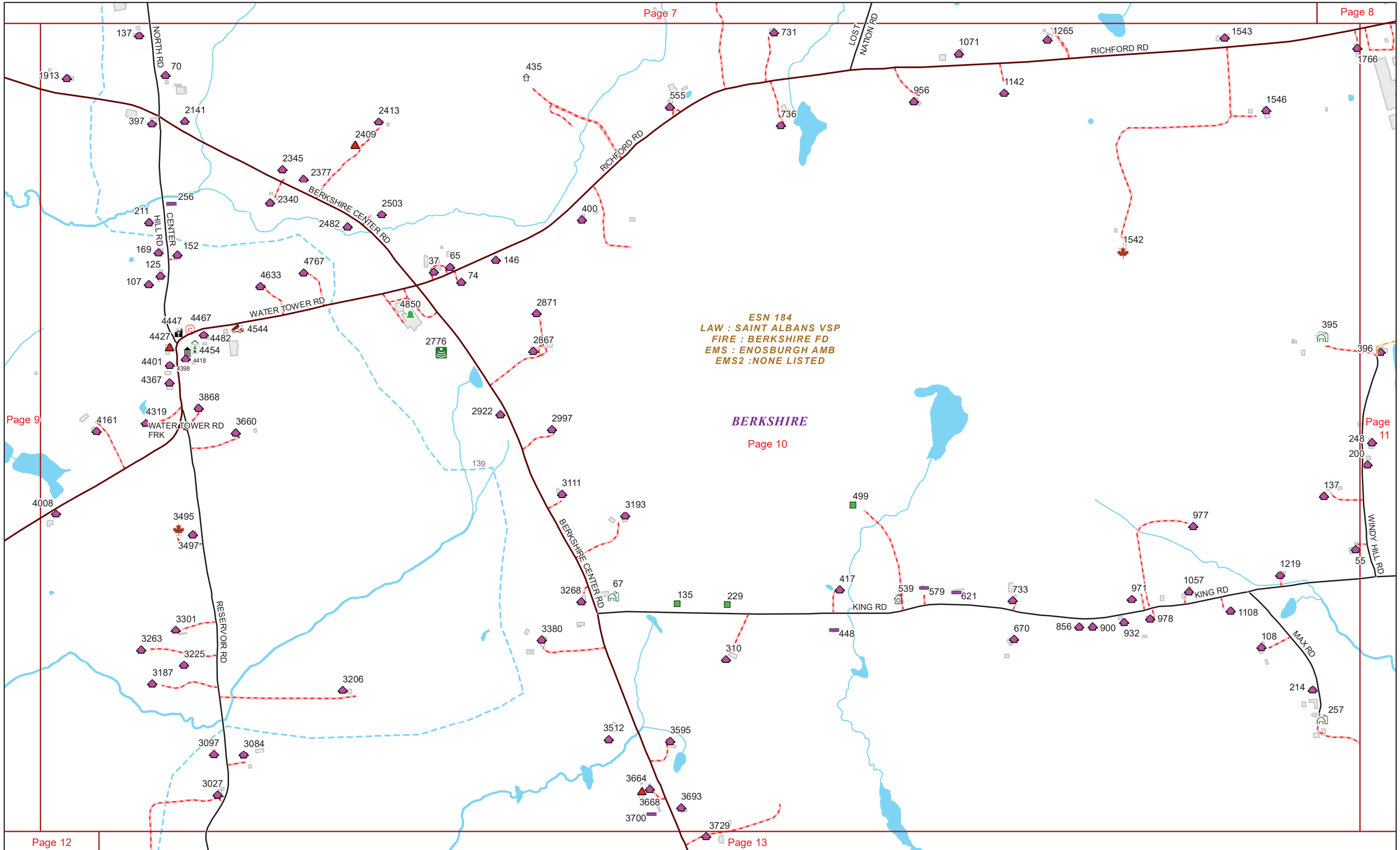
ESN 192  
LAW : SAINT ALBANS VSP  
FIRE : RICHFORD FD  
EMS : RICHFORD AMB  
EMS2 : NONE LISTED

BERKSHIRE

RICHFORD



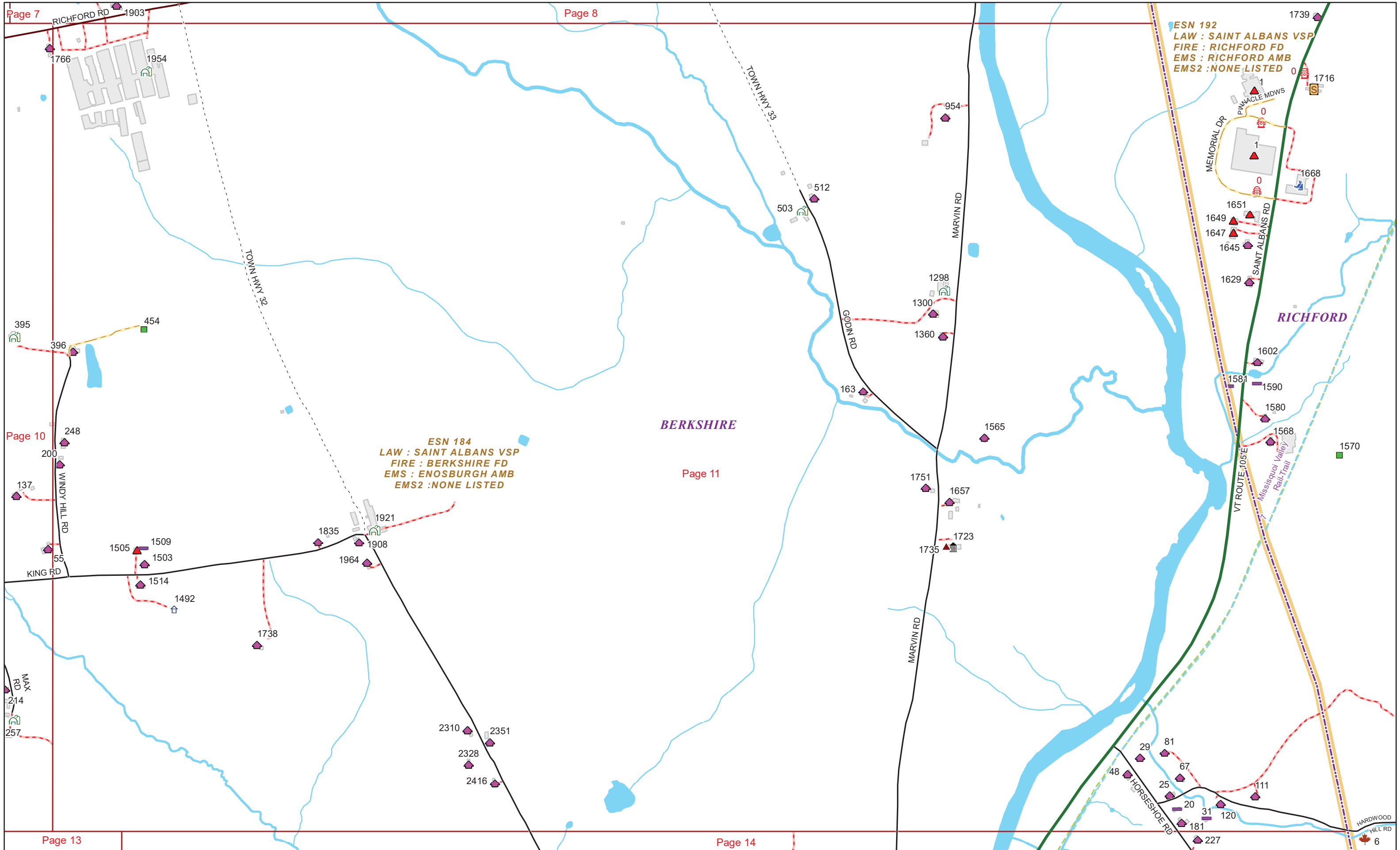




**ESN 184**  
**LAW : SAINT ALBANS VSP**  
**FIRE : BERKSHIRE FD**  
**EMS : ENOSBURGH AMB**  
**EMS2 : NONE LISTED**

**BERKSHIRE**  
 Page 10





Page 7

Page 8

Page 10

Page 11

Page 13

Page 14

ESN 192  
LAW : SAINT ALBANS VSP  
FIRE : RICHFORD FD  
EMS : RICHFORD AMB  
EMS2 : NONE LISTED

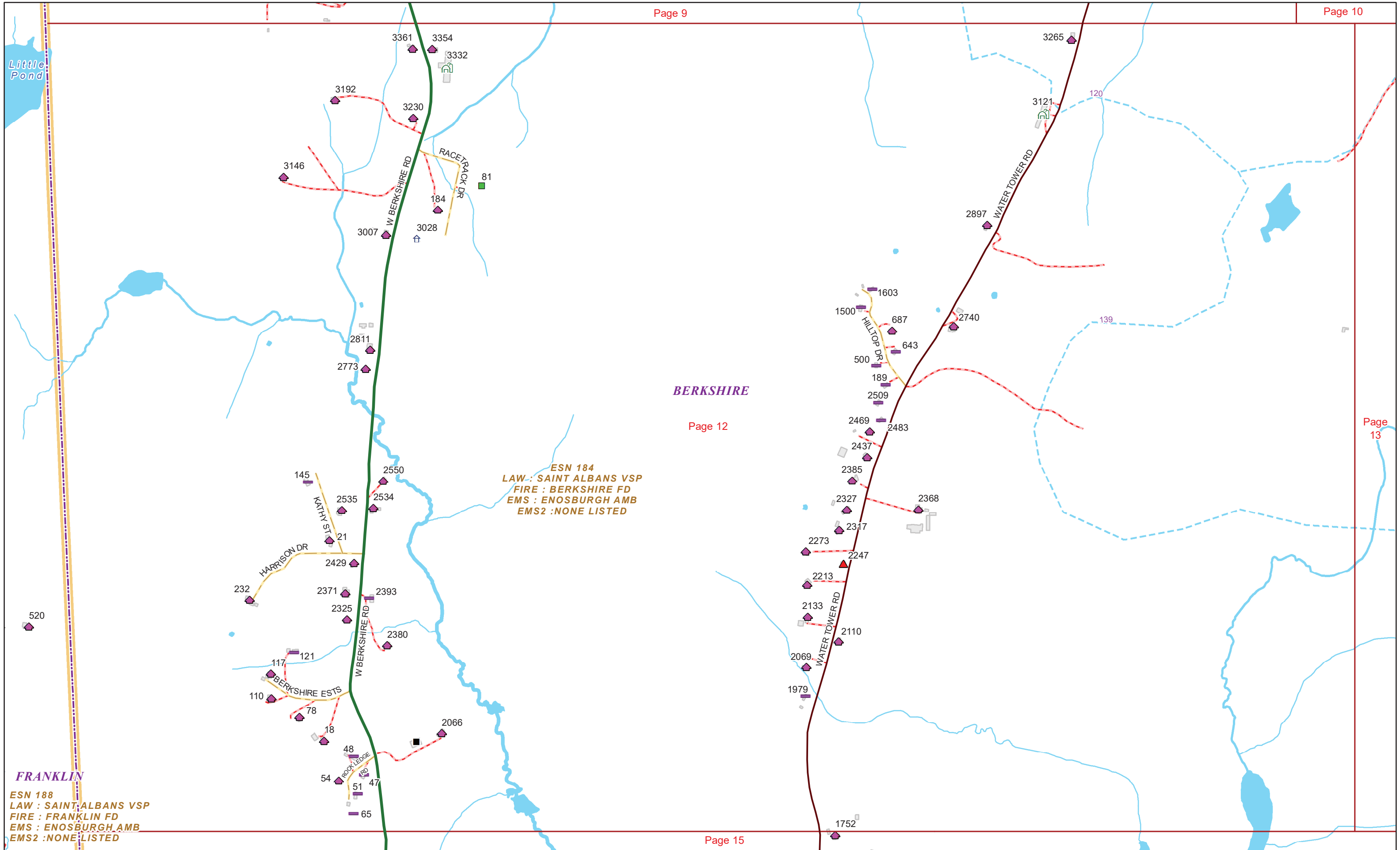
ESN 184  
LAW : SAINT ALBANS VSP  
FIRE : BERKSHIRE FD  
EMS : ENOSBURGH AMB  
EMS2 : NONE LISTED

RICHFORD

BERKSHIRE







**BERKSHIRE**

**ESN 184**  
**LAW : SAINT ALBANS VSP**  
**FIRE : BERKSHIRE FD**  
**EMS : ENOSBURGH AMB**  
**EMS2 : NONE LISTED**

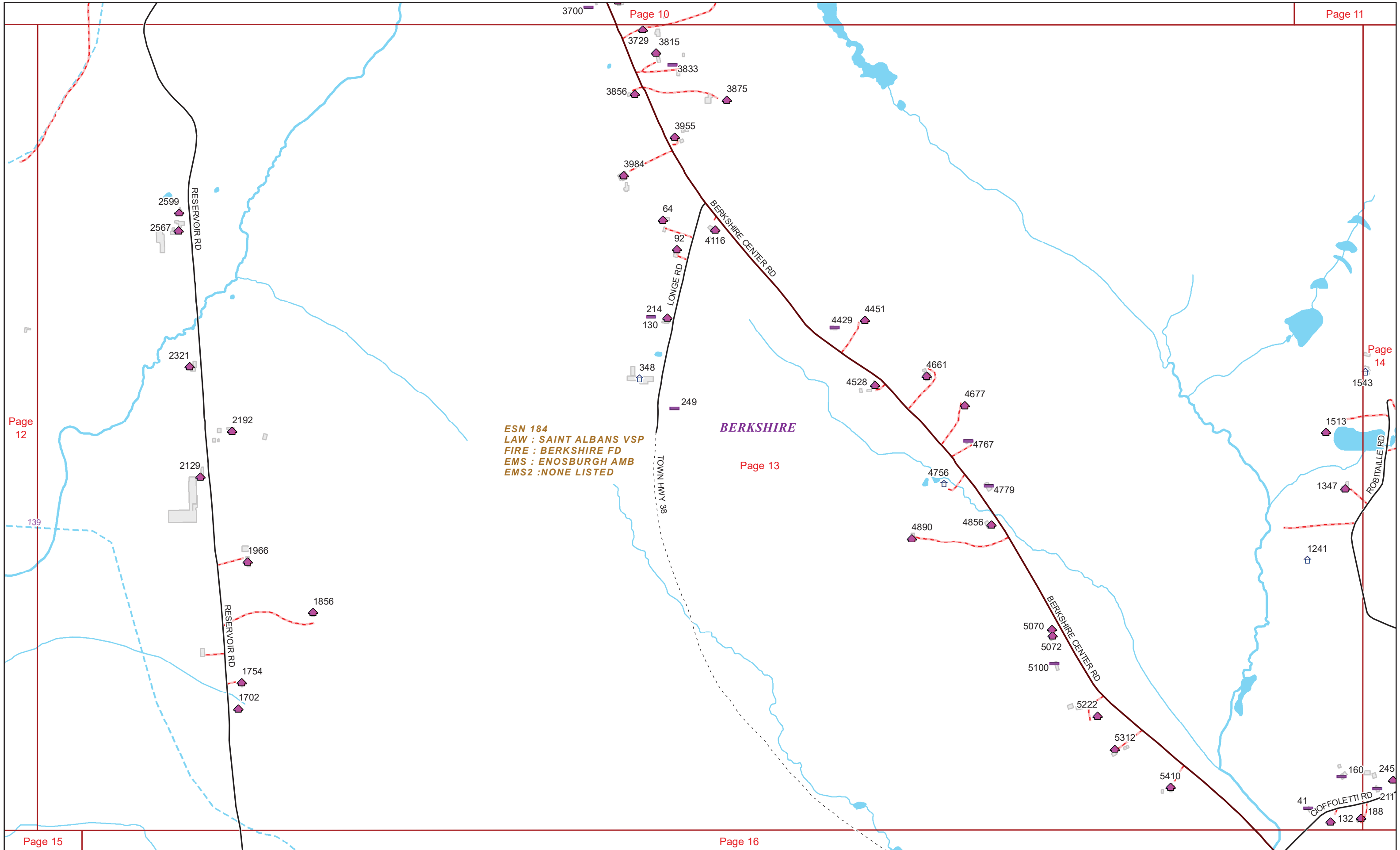
**FRANKLIN**

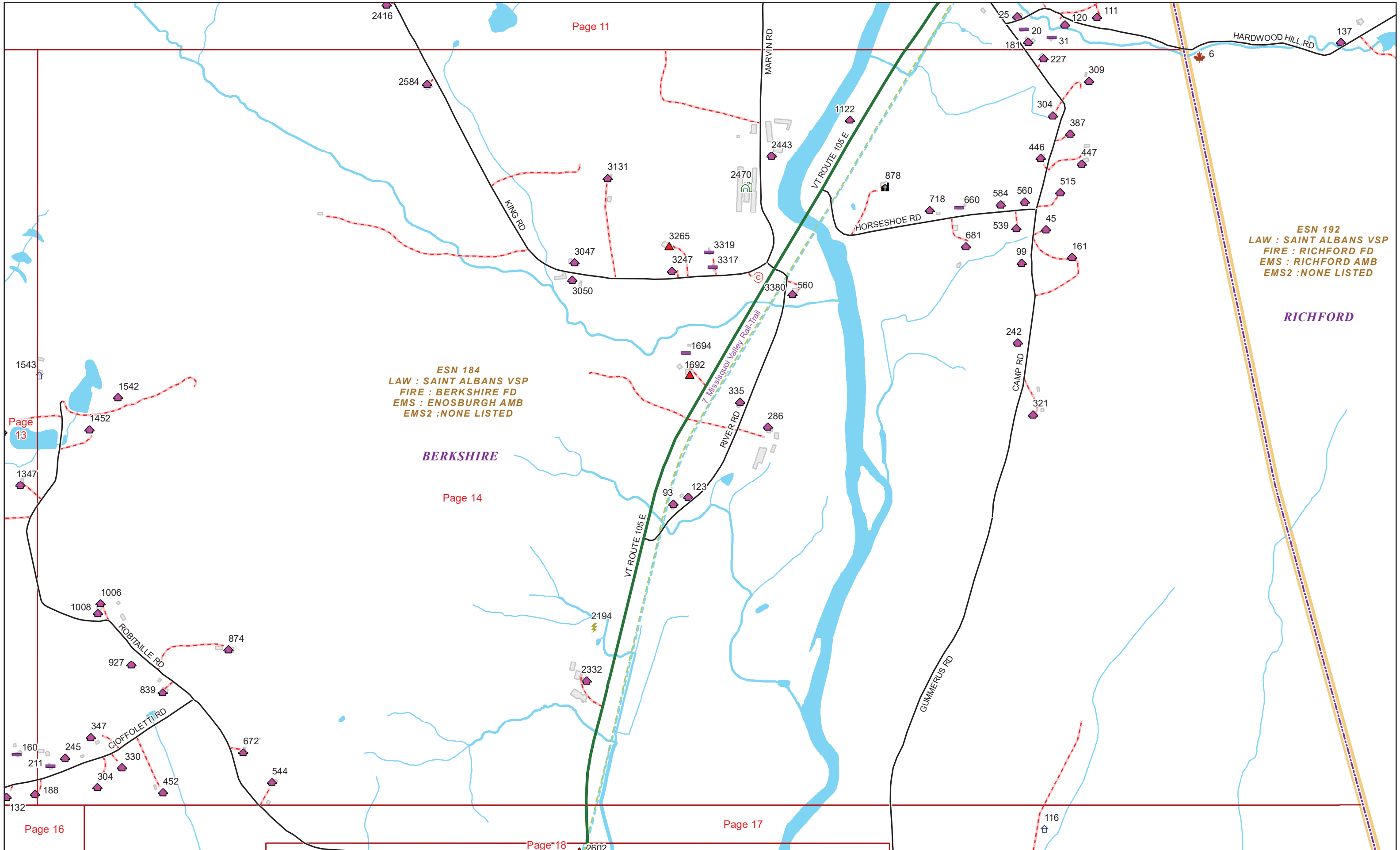
**ESN 188**  
**LAW : SAINT ALBANS VSP**  
**FIRE : FRANKLIN FD**  
**EMS : ENOSBURGH AMB**  
**EMS2 : NONE LISTED**



ESN 184  
 LAW : SAINT ALBANS VSP  
 FIRE : BERKSHIRE FD  
 EMS : ENOSBURGH AMB  
 EMS2 : NONE LISTED

BERKSHIRE





Page 11

Page 13

Page 14

Page 16

Page 18

Page 17

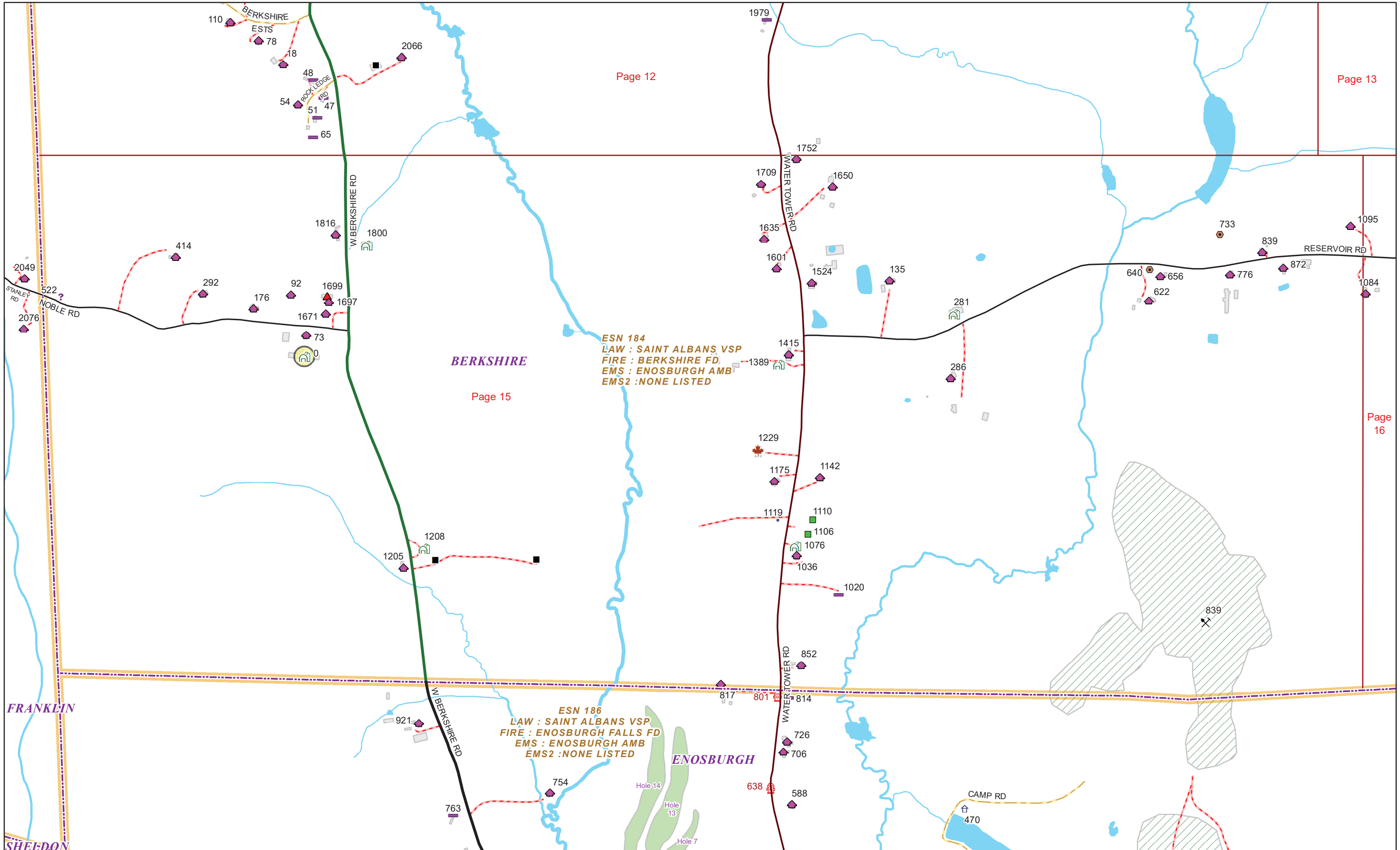
**ESN 184**  
LAW : SAINT ALBANS VSP  
FIRE : BERKSHIRE FD  
EMS : ENOSBURGH AMB  
EMS2 : NONE LISTED

**BERKSHIRE**

**ESN 192**  
LAW : SAINT ALBANS VSP  
FIRE : RICHFORD FD  
EMS : RICHFORD AMB  
EMS2 : NONE LISTED

**RICHFORD**





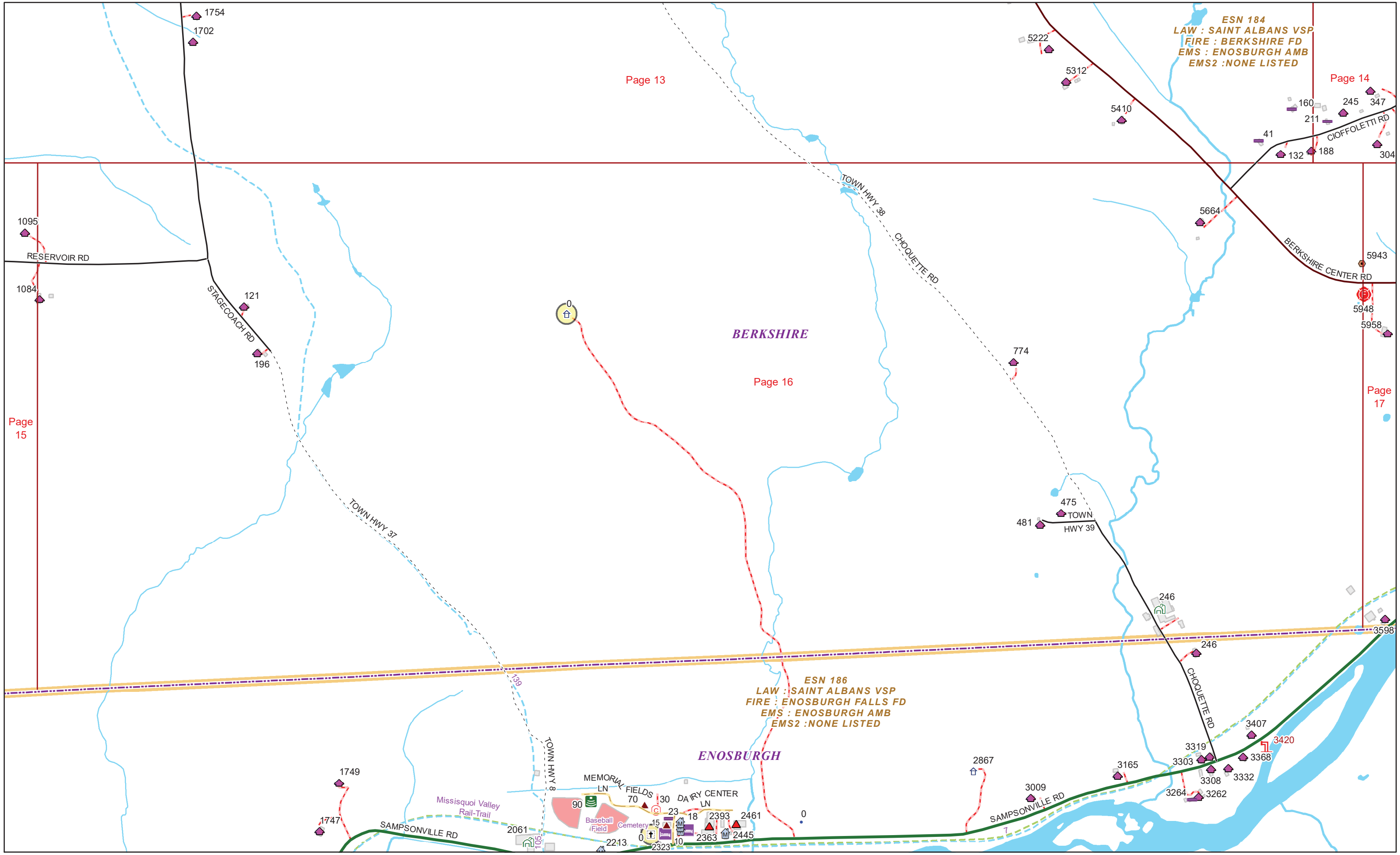
Page 12

Page 13

Page 15

Page 16





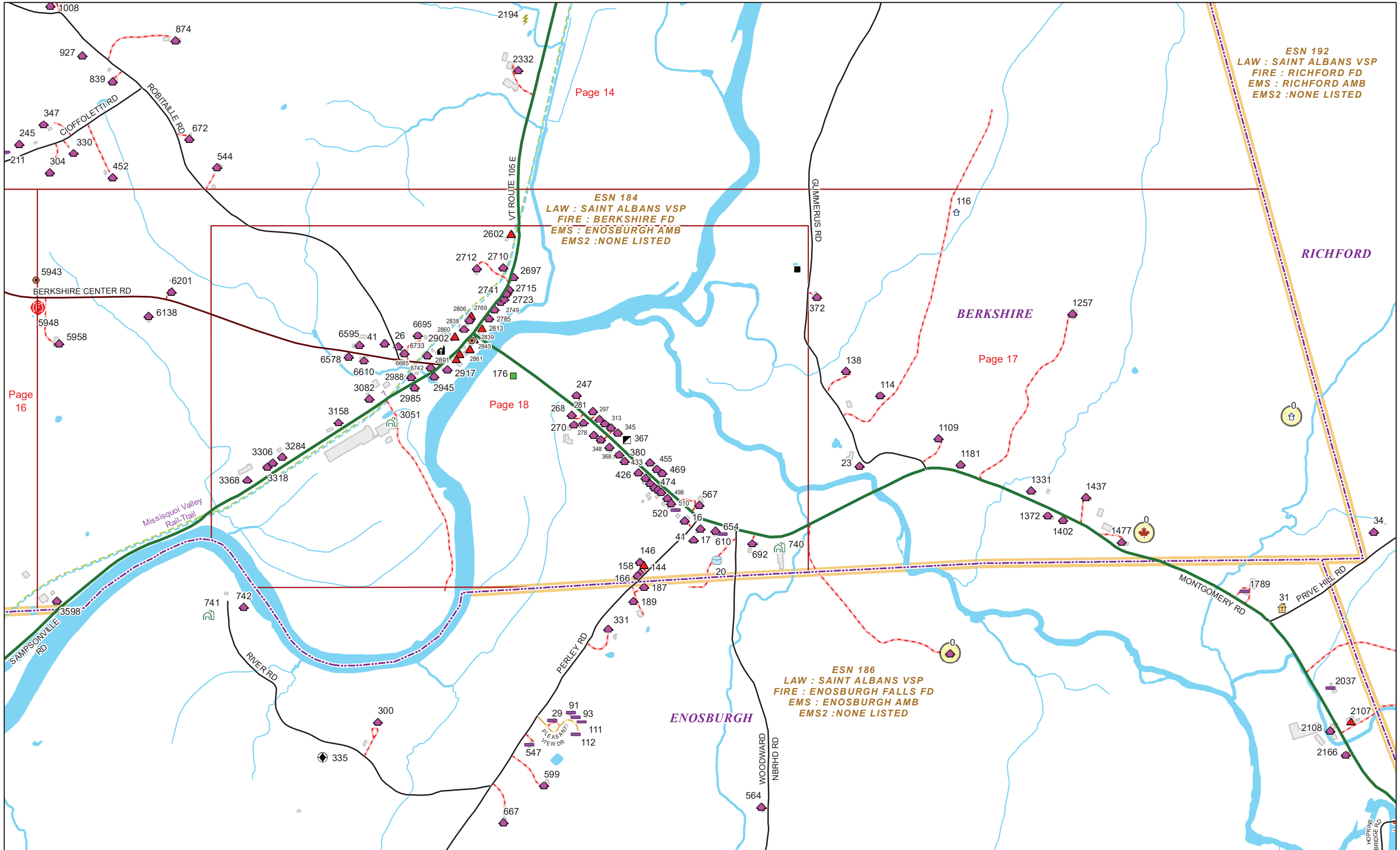
ESN 184  
LAW : SAINT ALBANS VSP  
FIRE : BERKSHIRE FD  
EMS : ENOSBURGH AMB  
EMS2 : NONE LISTED

BERKSHIRE

ESN 186  
LAW : SAINT ALBANS VSP  
FIRE : ENOSBURGH FALLS FD  
EMS : ENOSBURGH AMB  
EMS2 : NONE LISTED

ENOSBURGH





Page 14

Page 16

Page 18

Page 17

**ESN 184**  
LAW : SAINT ALBANS VSP  
FIRE : BERKSHIRE FD  
EMS : ENOSBURGH AMB  
EMS2 : NONE LISTED

**ESN 192**  
LAW : SAINT ALBANS VSP  
FIRE : RICHFORD FD  
EMS : RICHFORD AMB  
EMS2 : NONE LISTED

**ESN 186**  
LAW : SAINT ALBANS VSP  
FIRE : ENOSBURGH FALLS FD  
EMS : ENOSBURGH AMB  
EMS2 : NONE LISTED



