


# VERMONT E9-1-1 MapBook

## Bloomfield

### E9-1-1 MapBook with GIS Data

Use constraints: The 9-1-1 related data layers (Esites, Landmarks, Roads, Driveways, Footprints, Atlas Sheets, ESZ, etc.) were developed and designed for Enhanced 9-1-1 purposes only. The user should understand that the nature of the Enhanced 9-1-1 data layers means they are never complete. **Each municipal government is responsible for maintenance of the E9-1-1 database.** Other data (non-E9-1-1 related) used in the Vermont E9-1-1 MapBook is acquired from the Vermont Center for Geographic Information (VCGI) ([vcgi.vermont.gov](http://vcgi.vermont.gov)) and local Regional Planning Commissions.

### Disclaimer:

This Vermont E9-1-1 MapBook and GIS data is for general reference only. Data layers that appear on the map may or may not be accurate, current or otherwise reliable. The E9-1-1 Board and the State of Vermont make no representations of any kind, including but not limited to the warranties of merchantability or fitness for a particular use, not are any such warranties to be implied with respect to the GIS data and MapBook.

### For Questions/Updates:

Contact VT Enhanced 9-1-1 Board:  
 Phone: 802-828-4911  
 Email: [e911.info@vermont.gov](mailto:e911.info@vermont.gov)  
 Website: [e911.vermont.gov](http://e911.vermont.gov)



























**11/22/2022**



























































# Legend





























**ESITES**




























**SITETYPE**

-  \*\*COMMERCIAL
-  \*\*CULTURAL
-  \*\*EDUCATIONAL
-  \*\*GOVERNMENT
-  \*\*INDUSTRIAL
-  \*\*OTHER COMMERCIAL
-  \*\*PUBLIC GATHERING
-  \*\*UTILITY
-  ABANDONED
-  ACCESS POINT
-  ACCESSORY BARN
-  ACCESSORY BUILDING
-  AIR SUPPORT / MAINTENANCE FACILITY
-  AIR TRAFFIC CONTROL CENTER / COMMAND CENTER
-  AIRPORT TERMINAL
-  AMBULANCE SERVICE
-  AUDITORIUM / CONCERT HALL / THEATER / OPERA HOUSE
-  BANK
-  BOAT RAMP / DOCK
-  BORDER CROSSING
-  BORDER PATROL
-  BREWERY
-  BUS STATION / DISPATCH FACILITY
-  CAMP
-  CAMPGROUND
-  CEMETERY

-  CITY / TOWN HALL
-  COAST GUARD
-  COLLEGE / UNIVERSITY
-  COMMERCIAL CONSTRUCTION SERVICE
-  COMMERCIAL FARM
-  COMMERCIAL GARAGE
-  COMMERCIAL W/RESIDENCE
-  COMMUNICATION BOX
-  COMMUNICATION TOWER
-  COMMUNITY / RECREATION FACILITY
-  CONDOMINIUM
-  COURT HOUSE
-  CUSTOMS SERVICE
-  DAY CARE FACILITY
-  DEVELOPMENT SITE
-  EBS TOWER
-  EMERGENCY PHONE / CALLBOX
-  FAIR / EXHIBITION/ RODEO GROUNDS
-  FERRY TERMINAL / DISPATCH FACILITY
-  FIRE STATION
-  FISH FARM / HATCHERY
-  FITNESS FACILITY
-  FOOD DISTRIBUTION CENTER
-  GAS STATION
-  GATED W/BUILDING
-  GATED W/O BUILDING
-  GOLF COURSE
-  GRAVEL PIT / QUARRY / MINE




















-  GREENHOUSE / NURSERY
-  GROCERY STORE
-  HARBOR / MARINA
-  HAZARDOUS MATERIALS FACILITY
-  HAZARDOUS STORAGE FACILITY
-  HEALTH CLINIC
-  HELIPAD / HELIPORT / HELISPOT
-  HISTORIC SITE / POINT OF INTEREST
-  HOSPITAL / MEDICAL CENTER
-  HOUSE OF WORSHIP
-  HYDROELECTRIC FACILITY
-  ICE ARENA
-  INSTITUTIONAL RESIDENCE / DORM / BARRACKS
-  LANDFILL
-  LAW ENFORCEMENT
-  LIBRARY
-  LODGING B&B / HOTEL / MOTEL / INN
-  LOOKOUT TOWER
-  LUMBER MILL / SAW MILL
-  MANUFACTURING FACILITY
-  MOBILE HOME
-  MORGUE
-  MULTI-FAMILY DWELLING
-  MUSEUM
-  NATIONAL GUARD /
-  NUCLEAR FACILITY
-  NURSING HOME / LONG TERM CARE
-  OFFICE BUILDING

-  OIL / GAS FACILITY
-  OTHER
-  OTHER RESIDENTIAL
-  OUTPATIENT CLINIC
-  PARK AND RIDE / COMMUTER
-  PHARMACY
-  PICNIC AREA
-  POST OFFICE
-  PRISON / CORRECTIONAL FACILITY
-  PRIVATE AND EXPRESS SHIPPING FACILITY
-  PSAP
-  PUBLIC BEACH
-  PUBLIC TELEPHONE
-  PUBLIC WATER SUPPLY INTAKE
-  PUBLIC WATER SUPPLY WELL
-  PUMP STATION
-  RACE TRACK / DRAGSTRIP
-  RAILROAD STATION
-  RESIDENTIAL FARM
-  REST STOP / ROADSIDE PARK
-  RESTAURANT
-  RETAIL FACILITY
-  RV HOOKUP
-  SCHOOL K / 12
-  SEASONAL HOME
-  SHOOTING RANGE
-  SINGLE FAMILY DWELLING
-  SKI AREA / ALPINE





-  SOLAR FACILITY
-  SPORTS ARENA /
-  STATE CAPITOL
-  STATE GARAGE
-  STATE GOVERNMENT FACILITY
-  STATE PARK
-  STORAGE UNITS
-  SUBSTATION
-  SUGARHOUSE
-  TEMPORARY STRUCTURE
-  TOWN GARAGE
-  TOWN OFFICE
-  TRAILHEAD
-  TRANSFER STATION
-  UNKNOWN
-  US FOREST FACILITY
-  US GOVERNMENT FACILITY
-  UTILITY POLE W/PHONE
-  VETERINARY HOSPITAL / CLINIC
-  VISITOR / INFORMATION CENTER
-  WAREHOUSE
-  WASTE / BIOMASS FACILITY
-  WASTEWATER TREATMENT PLANT
-  WATER TANK
-  WATER TOWER
-  WIND FACILITY / WIND TOWER
-  YOUTH CAMP

# Legend

## Roads

-  Interstate Highway
-  US Highway
-  State Highway
-  Town Highway Class 1
-  Town Highway Class 2
-  Town Highway Class 3
-  Town Highway Class 4
-  Private
-  Driveway
-  Discontinued Road
-  Legal Trail
-  Ferry
-  Military - no public access
-  National Forest Highway
-  State Forest Highway
-  Proposed
-  Rivers
-  Driveways
-  Railroad

## Hydrants

-  Drafting Site
-  Dry Hydrant
-  Municipal Hydrant
-  Pressurized Hydrant

## Townline





## Emergency Service Zones



## FootPrints

-  Airport
-  Solar Field
-  Alpine Trail Easiest
-  Alpine Trail Intermediate
-  Alpine Trail Advanced
-  Alpine Trail Expert
-  Alpine Glade Marked
-  Alpine Glade Not Marked
-  Building
-  Farm
-  Golf Course
-  Quarry
-  Park
-  Shopping Center
-  Stadium/Arena
-  Other

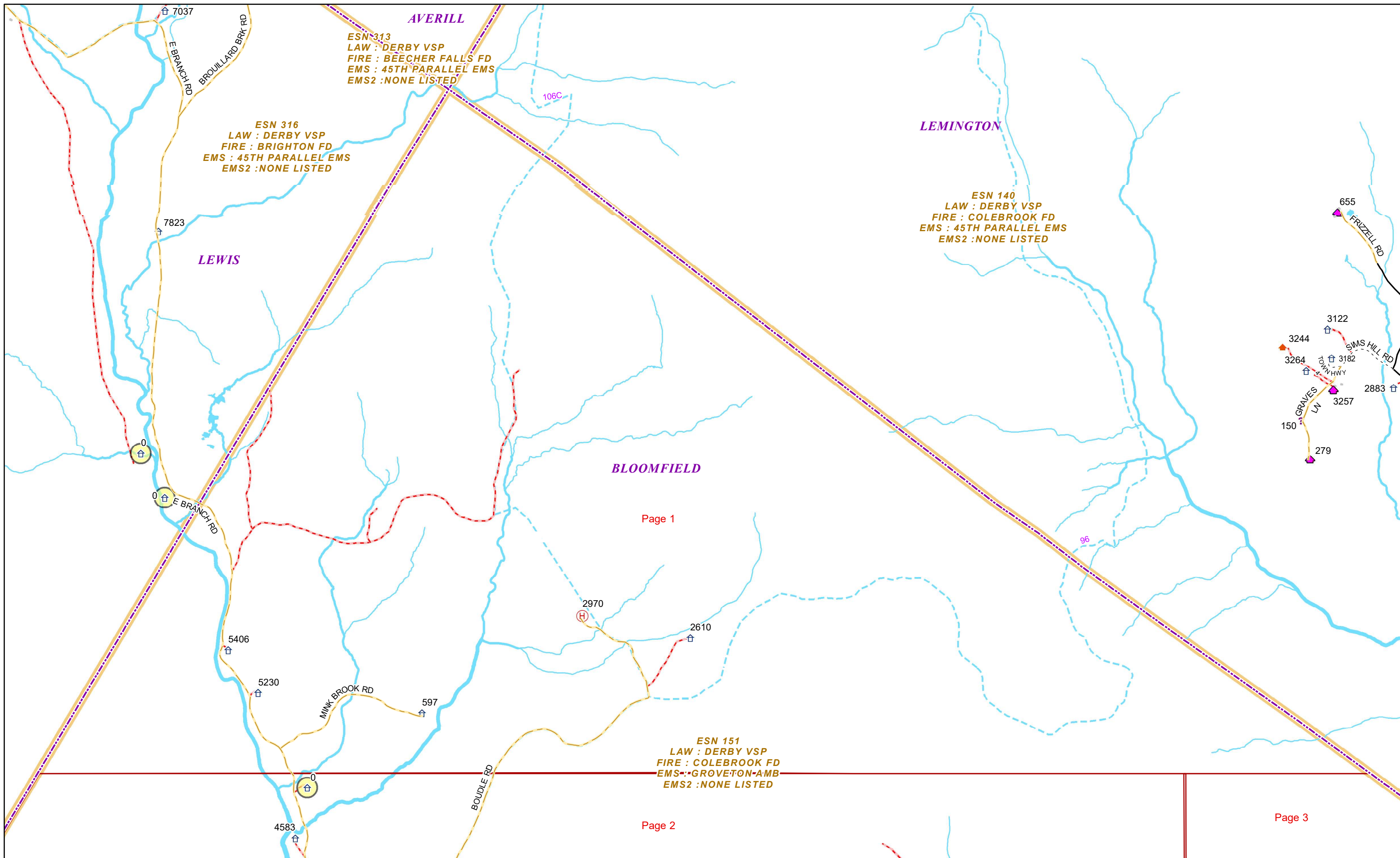
## Addressing Error

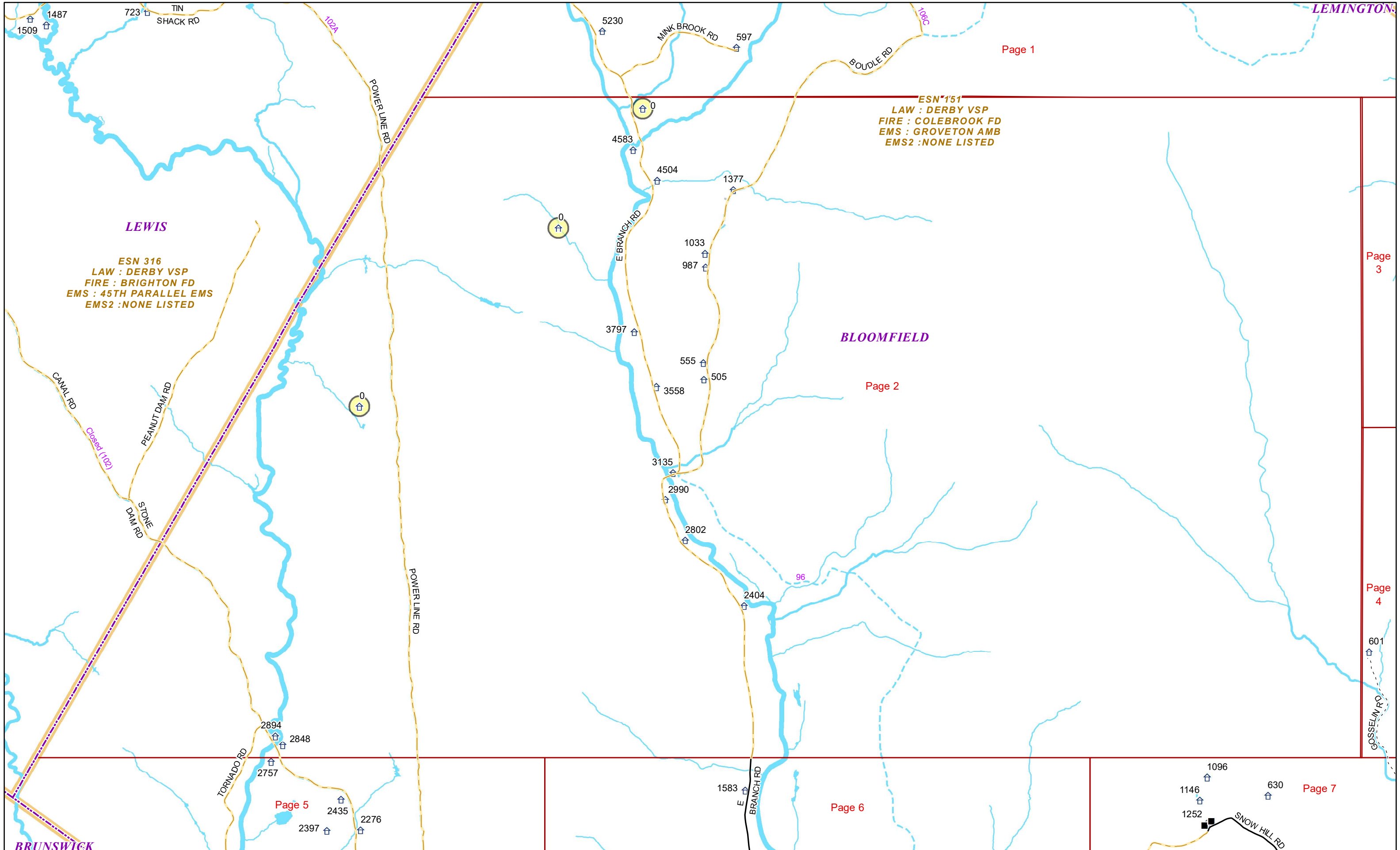
-  Orange - Duplicated Addressed Building
-  Yellow - Unnumbered Building

	Community	Low	High	Pages
<b>-- B --</b>				
BOUDLE RD	BLOOMFIELD	1	2976	1,2
BROWN RD	BLOOMFIELD	1	677	4
<b>-- C --</b>				
CRANK RD	BLOOMFIELD	1	1919	3,4
CROSS RD	BLOOMFIELD	1	538	4,7
<b>-- D --</b>				
DALEY BROOK LN	BLOOMFIELD	1	196	10
DUVAL RD	BLOOMFIELD	1	154	12
<b>-- E --</b>				
E BRANCH RD	BLOOMFIELD	1	1734	6,9
E BRANCH RD	BLOOMFIELD		1735 3144	2,6
E BRANCH RD	BLOOMFIELD		3145 4974	1,2
E BRANCH RD	BLOOMFIELD		4975 5974	1
E BRANCH RD	LEWIS		7398 8863	1
ENLIGHTENING VIEW LN	BLOOMFIELD	1	171	10,11
<b>-- F --</b>				
FULLER RD	BLOOMFIELD	1	1266	7
FULLER RD	BLOOMFIELD		1267 2139	4,7
<b>-- G --</b>				
GOSSELIN RD	BLOOMFIELD	1	743	4,7
GRAHAM RD	BLOOMFIELD	1	34	12
GRAHAM RD	BLOOMFIELD		525 742	12
GRAHAM RD	BRUNSWICK	35	524	12
<b>-- M --</b>				
MARSHALL RD	BLOOMFIELD	1	168	12
MILL BROOK RD	BLOOMFIELD		813 1566	7
MILL BROOK RD	BLOOMFIELD		1567 2010	4,7

	Community	Low	High	Pages
MILL BROOK RD	BLOOMFIELD	1	812	7,10
MINK BROOK RD	BLOOMFIELD	1	608	1
<b>-- N --</b>				
NORCOTT LN	BLOOMFIELD	1	272	9
NUGENT RD	BLOOMFIELD	1	620	10
NUGENT RD	BLOOMFIELD		621 1644	6,7,10
<b>-- P --</b>				
PATNAUDE HILL RD	BLOOMFIELD	1	102	12
POWER LINE RD	BLOOMFIELD	1	4246	2,5,6
<b>-- R --</b>				
RED CEDAR TRL	BLOOMFIELD	1	227	3
RIVER DR	BLOOMFIELD	1	50	12
<b>-- S --</b>				
SCHOOLHOUSE RD	BLOOMFIELD	1	54	12
SNOW HILL RD	BLOOMFIELD	1	17787	
SPENCER HILL RD	BLOOMFIELD	1	122	12
SPENCER HILL RD	BLOOMFIELD		123 148	10,11,12
SPENCER HILL RD	BLOOMFIELD		1049 1832	10
SPUR RD	BLOOMFIELD	1	158	4
STEVENS RD	BLOOMFIELD	1	1140	4,8
STEVENS RD	BLOOMFIELD		1141 2016	4
STONE DAM RD	BLOOMFIELD	1	376	6,9
STONE DAM RD	BLOOMFIELD		377 2464	5,6
STONE DAM RD	BLOOMFIELD		2465 2948	2,5
STONE DAM RD	BLOOMFIELD		2949 3922	2
<b>-- T --</b>				
TORNADO RD	BLOOMFIELD	1	1288	2,5
<b>-- V --</b>				
VT ROUTE 102	BLOOMFIELD	1	519	12
VT ROUTE 102	BLOOMFIELD		520 1158	11,12

	Community	Low	High	Pages
VT ROUTE 102	BLOOMFIELD		1159 1588	10,11
VT ROUTE 102	BLOOMFIELD		1589 2805	10
VT ROUTE 102	BLOOMFIELD		2806 3174	7,10
VT ROUTE 102	BLOOMFIELD		3175 4806	7,8
VT ROUTE 102	BLOOMFIELD		4807 5510	4,8
VT ROUTE 102	BLOOMFIELD		5511 6096	4
VT ROUTE 102	BLOOMFIELD		6097 6906	3,4
VT ROUTE 102	BRUNSWICK		1 1508	12
VT ROUTE 102	LEMINGTON		1 1878	3
VT ROUTE 105	BLOOMFIELD		1 146	12
VT ROUTE 105	BLOOMFIELD		147 2134	9,11,12
VT ROUTE 105	BLOOMFIELD		2135 3484	9
VT ROUTE 105	BLOOMFIELD		3485 4256	5,9
VT ROUTE 105	BRUNSWICK		4257 6076	5





Page 1

ESN 151  
LAW : DERBY VSP  
FIRE : COLEBROOK FD  
EMS : GROVETON AMB  
EMS2 : NONE LISTED

ESN 316  
LAW : DERBY VSP  
FIRE : BRIGHTON FD  
EMS : 45TH PARALLEL EMS  
EMS2 : NONE LISTED

Page 3

Page 2

Page 4

Page 5

Page 6

Page 7



**BLOOMFIELD**

ESN 151  
LAW : DERBY VSP  
FIRE : COLEBROOK FD  
EMS : GROVETON AMB  
EMS2 : NONE LISTED

**LEMINGTON**

ESN 140  
LAW : DERBY VSP  
FIRE : COLEBROOK FD  
EMS : 45TH PARALLEL EMS  
EMS2 : NONE LISTED

CRANK RD

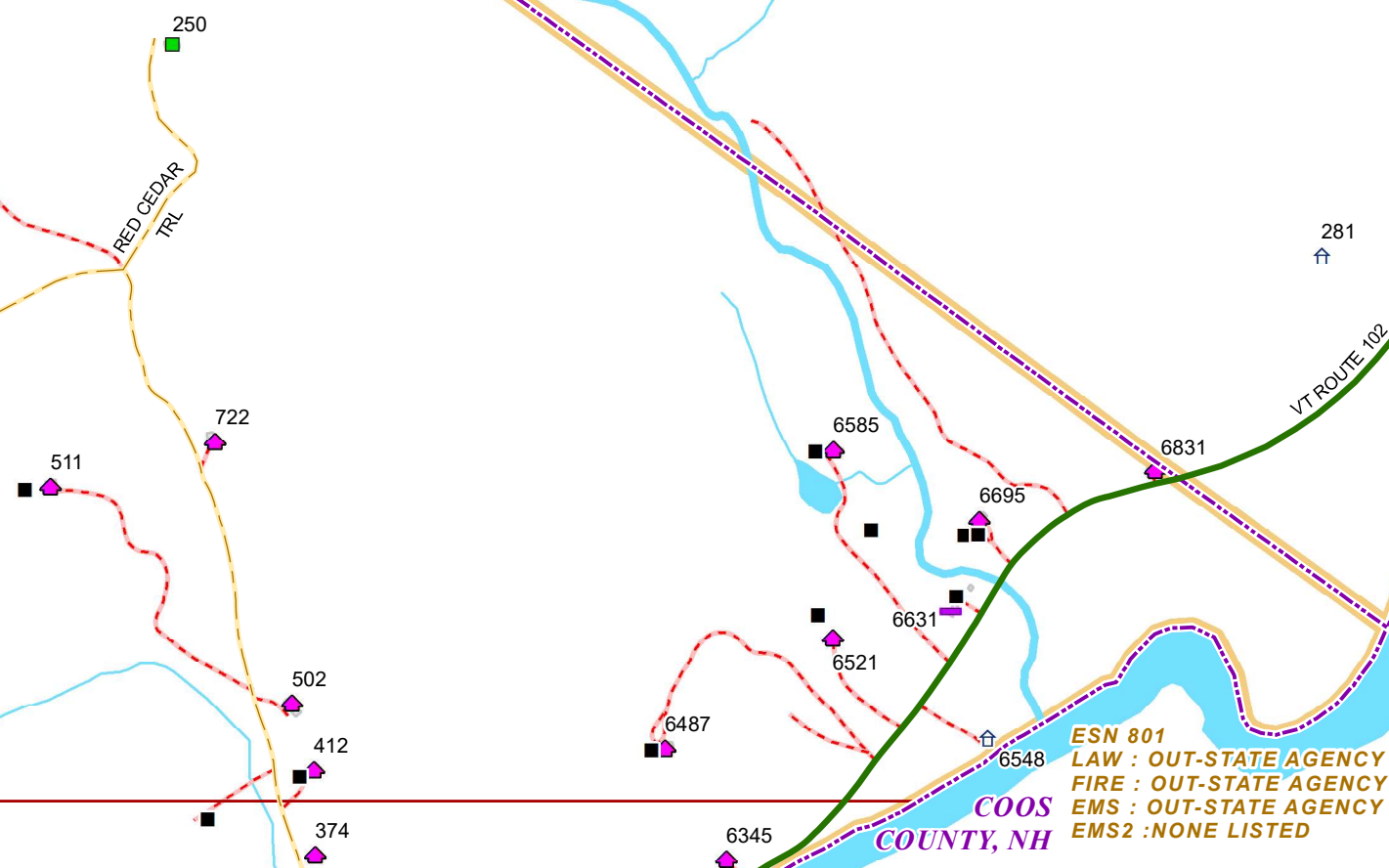
RED CEDAR TRL

VT ROUTE 102



ESN 801  
LAW : OUT-STATE AGENCY  
FIRE : OUT-STATE AGENCY  
EMS : OUT-STATE AGENCY  
EMS2 : NONE LISTED

COOS COUNTY, NH

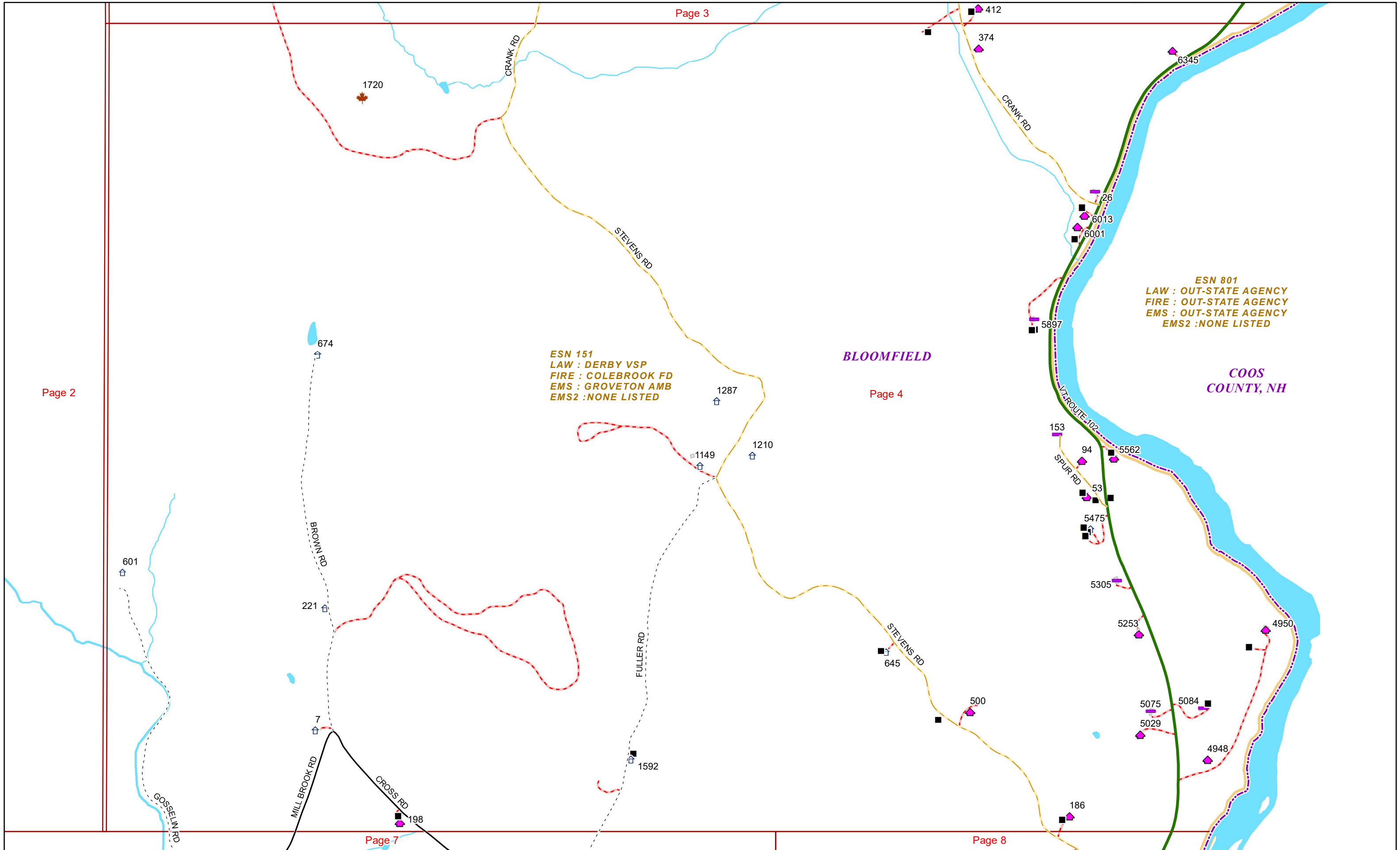


**BLOOMFIELD**

**COOS COUNTY, NH**

**ESN 151**  
LAW : DERBY VSP  
FIRE : COLEBROOK FD  
EMS : GROVETON AMB  
EMS2 : NONE LISTED

**ESN 801**  
LAW : OUT-STATE AGENCY  
FIRE : OUT-STATE AGENCY  
EMS : OUT-STATE AGENCY  
EMS2 : NONE LISTED





LEWIS

ESN 316  
LAW : DERBY VSP  
FIRE : BRIGHTON FD  
EMS : 45TH PARALLEL EMS  
EMS2 : NONE LISTED

Page 2

2757

2435

2397

2276

Closed (102)

BLOOMFIELD

Page 5

Page 6

ESN 151  
LAW : DERBY VSP  
FIRE : COLEBROOK FD  
EMS : GROVETON AMB  
EMS2 : NONE LISTED

1835

1631

1478

1272

1064

BRUNSWICK

ESN 555  
LAW : DERBY VSP  
FIRE : BRIGHTON FD  
EMS : GROVETON AMB  
EMS2 : NONE LISTED

TORNADO RD

1051

POWER LINE RD

STONE DAM RD

102

FERDINAND

ESN 315  
LAW : DERBY VSP  
FIRE : BRIGHTON FD  
EMS : 45TH PARALLEL EMS  
EMS2 : NONE LISTED

96

Page 9

3477  
3482

3619

3601

4534

4479

4495

4587

4726

V.T. ROUTE-105



**BLOOMFIELD**

**ESN 151  
LAW : DERBY VSP  
FIRE : COLEBROOK FD  
EMS : GROVETON AMB  
EMS2 : NONE LISTED**

1583  
⌆

E BRANCH RD

1062  
⌆

975  
⌆

776  
⌆

601  
⌆

495  
⌆

508  
⌆

E BRANCH RD

287  
⌆

296  
⌆

96

102

POWER LINE RD

STONE DAM RD

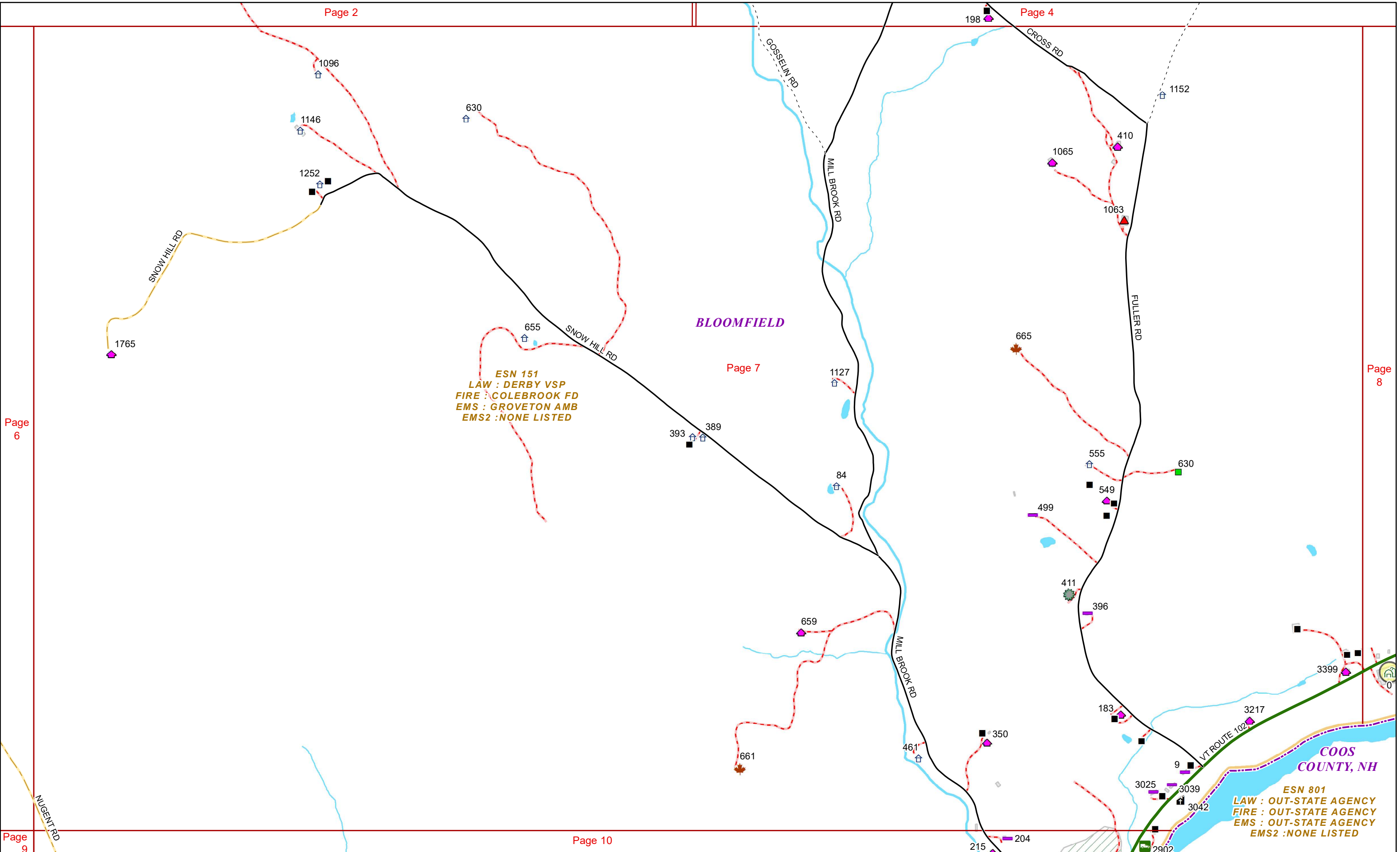
NUGENT RD

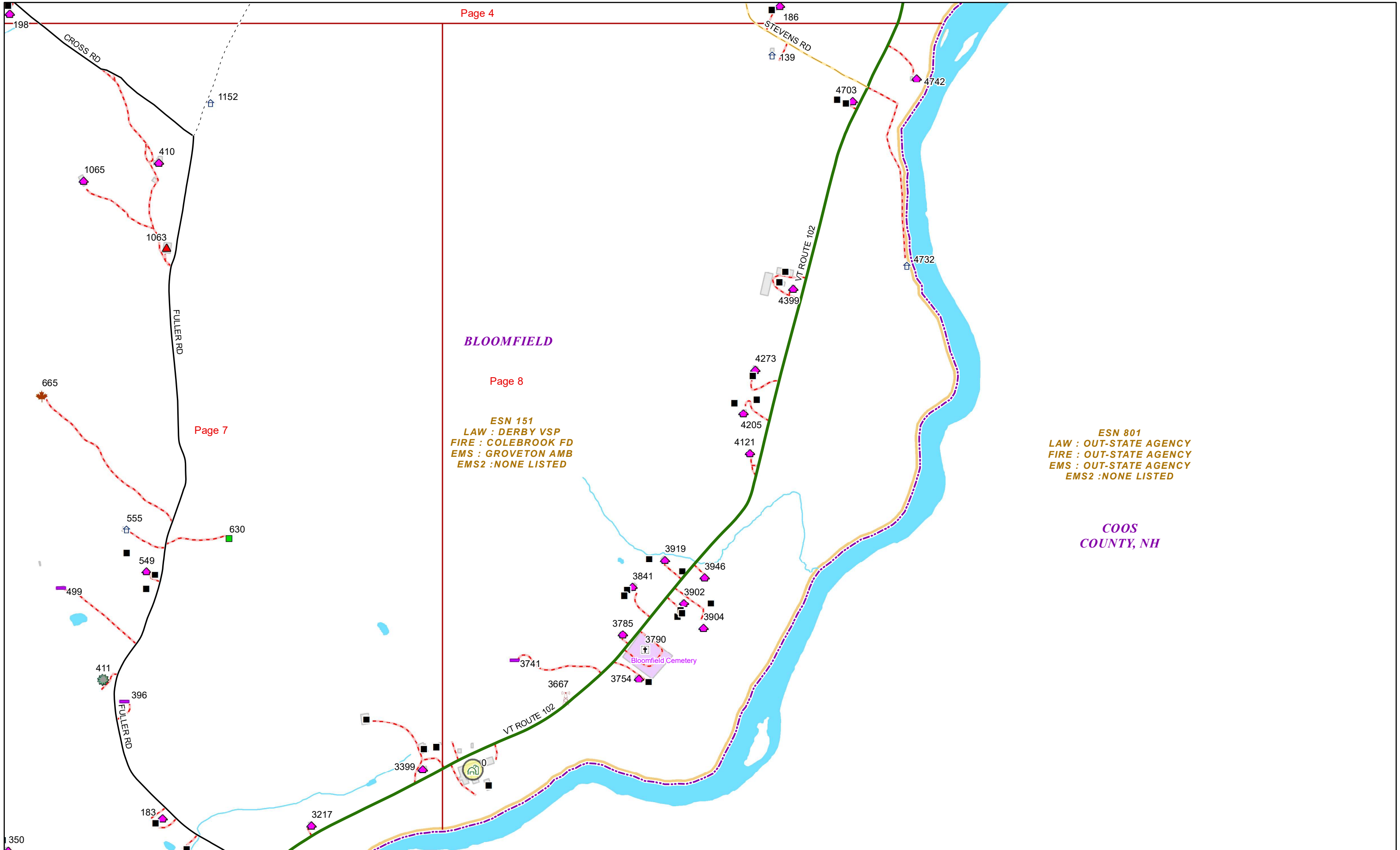


**BLOOMFIELD**

**ESN 151**  
LAW : DERBY VSP  
FIRE : COLEBROOK FD  
EMS : GROVETON AMB  
EMS2 : NONE LISTED

**ESN 801**  
LAW : OUT-STATE AGENCY  
FIRE : OUT-STATE AGENCY  
EMS : OUT-STATE AGENCY  
EMS2 : NONE LISTED





Page 7

**BLOOMFIELD**

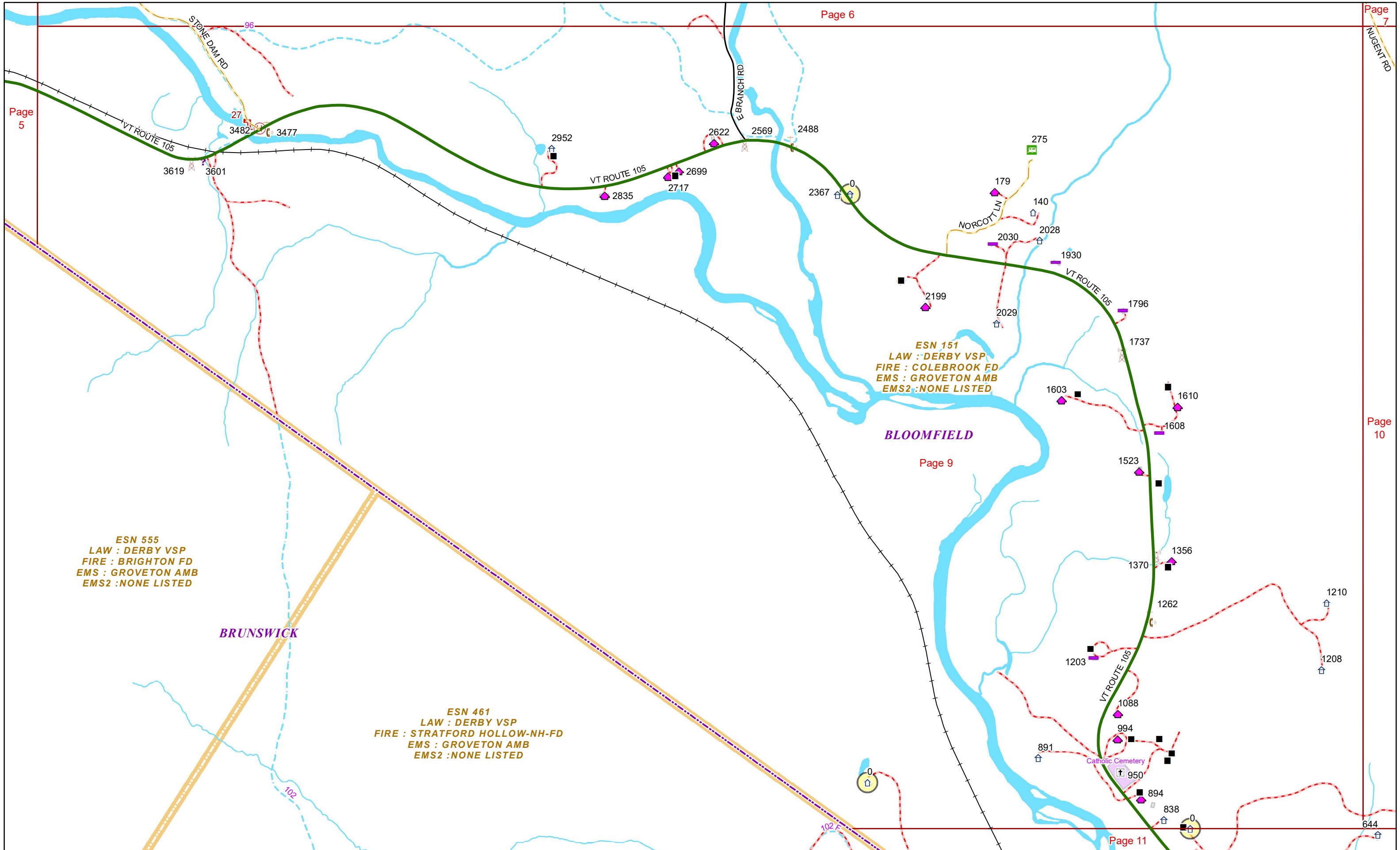
Page 8

**ESN 151**  
**LAW : DERBY VSP**  
**FIRE : COLEBROOK FD**  
**EMS : GROVETON AMB**  
**EMS2 : NONE LISTED**

**ESN 801**  
**LAW : OUT-STATE AGENCY**  
**FIRE : OUT-STATE AGENCY**  
**EMS : OUT-STATE AGENCY**  
**EMS2 : NONE LISTED**

**COOS COUNTY, NH**





ESN 151  
LAW : DERBY VSP  
FIRE : COLEBROOK FD  
EMS : GROVETON AMB  
EMS2 : NONE LISTED

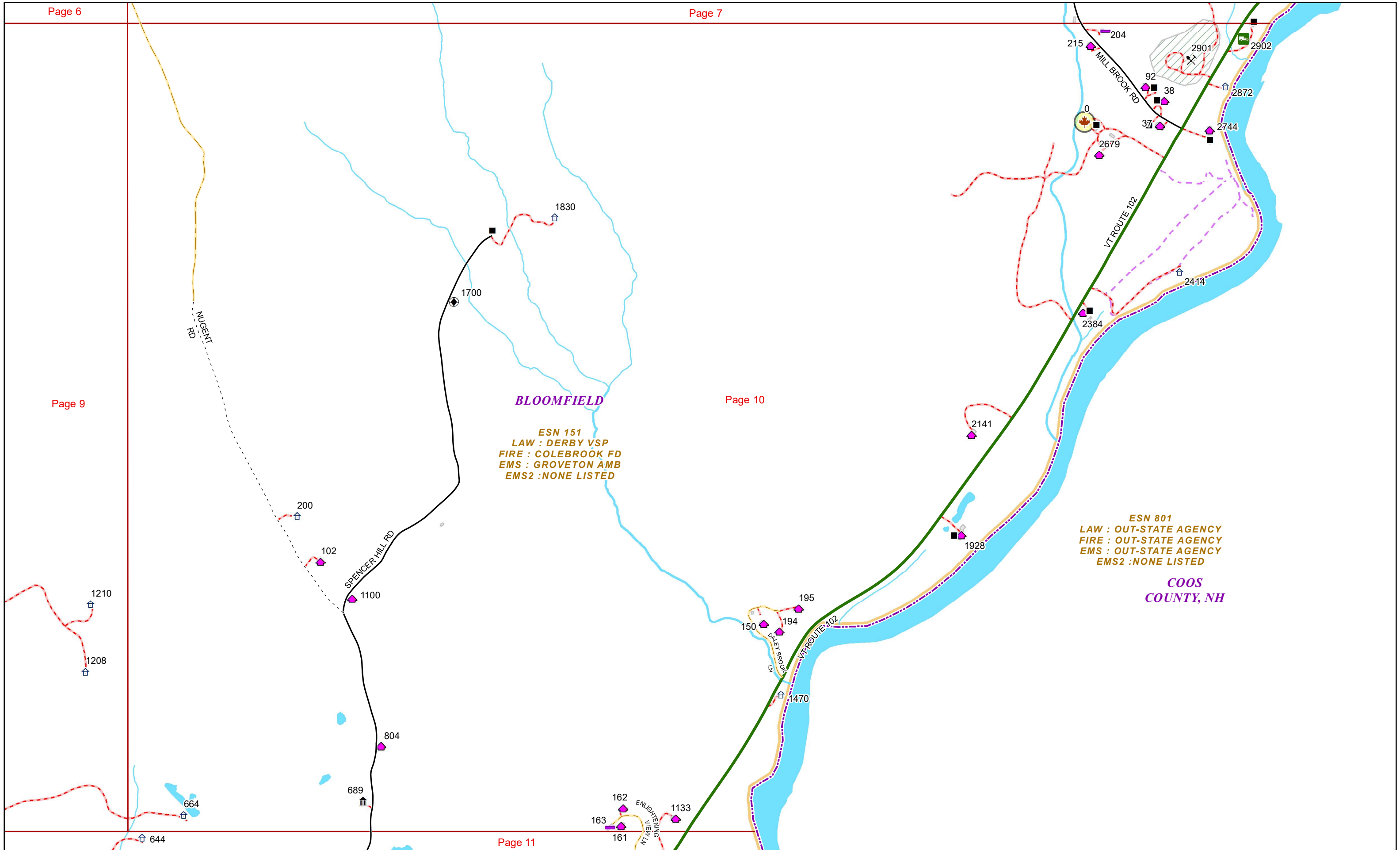
ESN 555  
LAW : DERBY VSP  
FIRE : BRIGHTON FD  
EMS : GROVETON AMB  
EMS2 : NONE LISTED

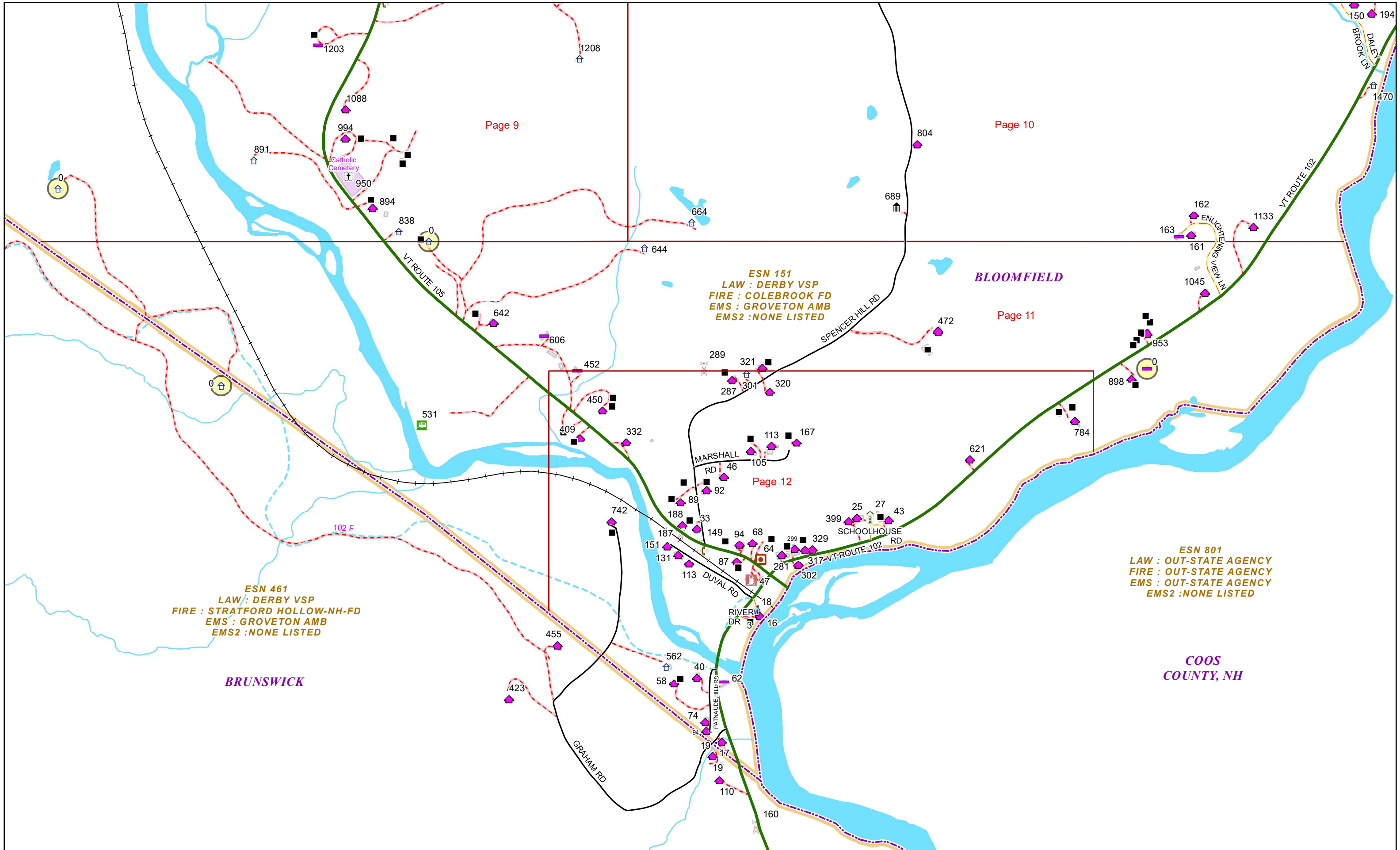
BRUNSWICK

ESN 461  
LAW : DERBY VSP  
FIRE : STRATFORD HOLLOW-NH-FD  
EMS : GROVETON AMB  
EMS2 : NONE LISTED

BLOOMFIELD





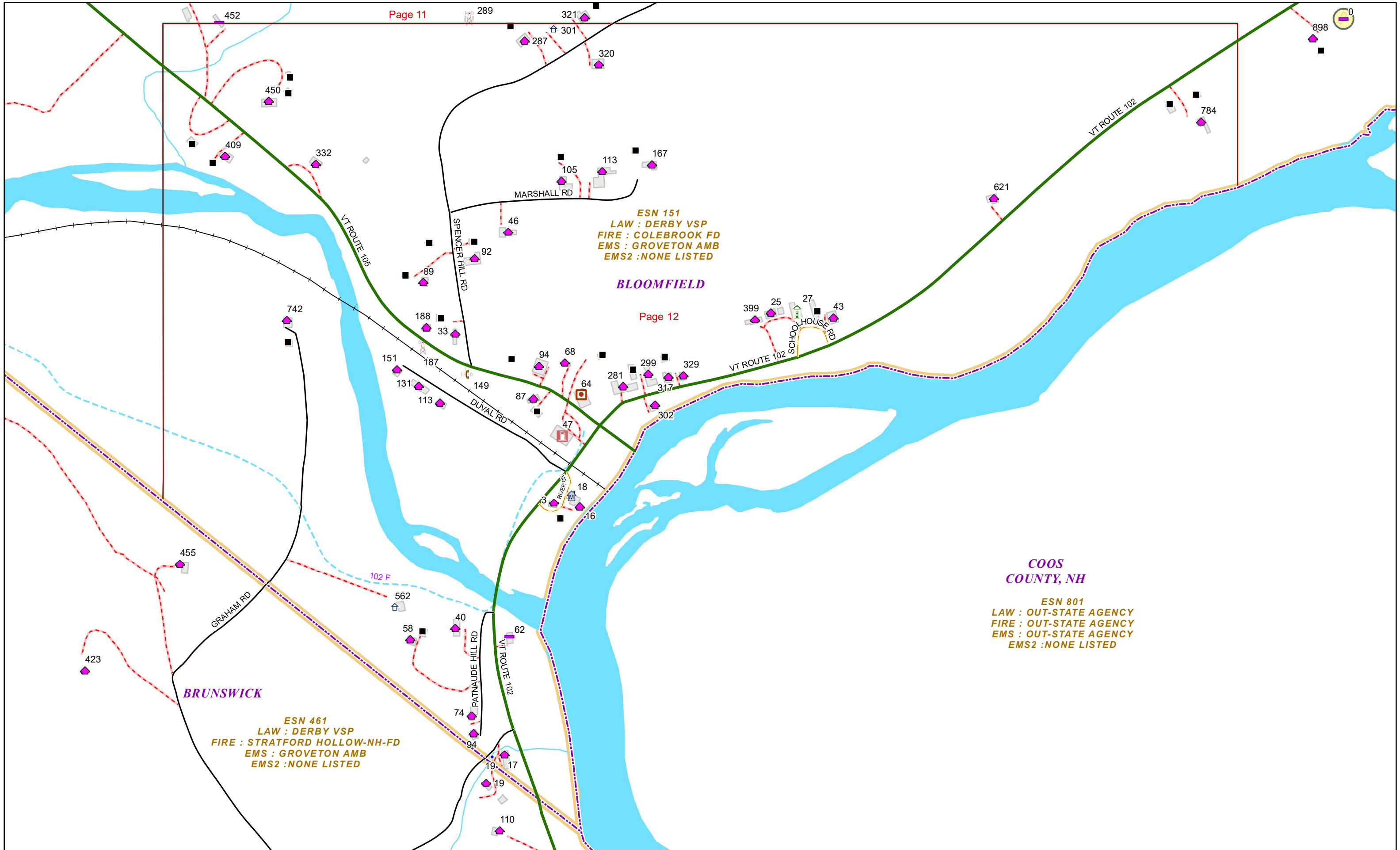


**ESN 461**  
 LAW : DERBY VSP  
 FIRE : STRATFORD HOLLOW-NH-FD  
 EMS : GROVETON AMB  
 EMS2 : NONE LISTED

**ESN 151**  
 LAW : DERBY VSP  
 FIRE : COLEBROOK FD  
 EMS : GROVETON AMB  
 EMS2 : NONE LISTED

**ESN 801**  
 LAW : OUT-STATE AGENCY  
 FIRE : OUT-STATE AGENCY  
 EMS : OUT-STATE AGENCY  
 EMS2 : NONE LISTED





**ESN 151**  
LAW : DERBY VSP  
FIRE : COLEBROOK FD  
EMS : GROVETON AMB  
EMS2 : NONE LISTED

**BLOOMFIELD**

**COOS  
COUNTY, NH**

**ESN 801**  
LAW : OUT-STATE AGENCY  
FIRE : OUT-STATE AGENCY  
EMS : OUT-STATE AGENCY  
EMS2 : NONE LISTED

**ESN 461**  
LAW : DERBY VSP  
FIRE : STRATFORD HOLLOW-NH-FD  
EMS : GROVETON AMB  
EMS2 : NONE LISTED

**BRUNSWICK**

