



# VERMONT E9-1-1 MapBook

## Bolton

### E9-1-1 MapBook with GIS Data

Use constraints: The 9-1-1 related data layers (Esites, Landmarks, Roads, Driveways, Footprints, Atlas Sheets, ESZ, etc.) were developed and designed for Enhanced 9-1-1 purposes only. The user should understand that the nature of the Enhanced 9-1-1 data layers means they are never complete. **Each municipal government is responsible for maintenance of the E9-1-1 database.** Other data (non-E9-1-1 related) used in the Vermont E9-1-1 MapBook is acquired from the Vermont Center for Geographic Information (VCGI) ([vcgi.vermont.gov](http://vcgi.vermont.gov)) and local Regional Planning Commissions.

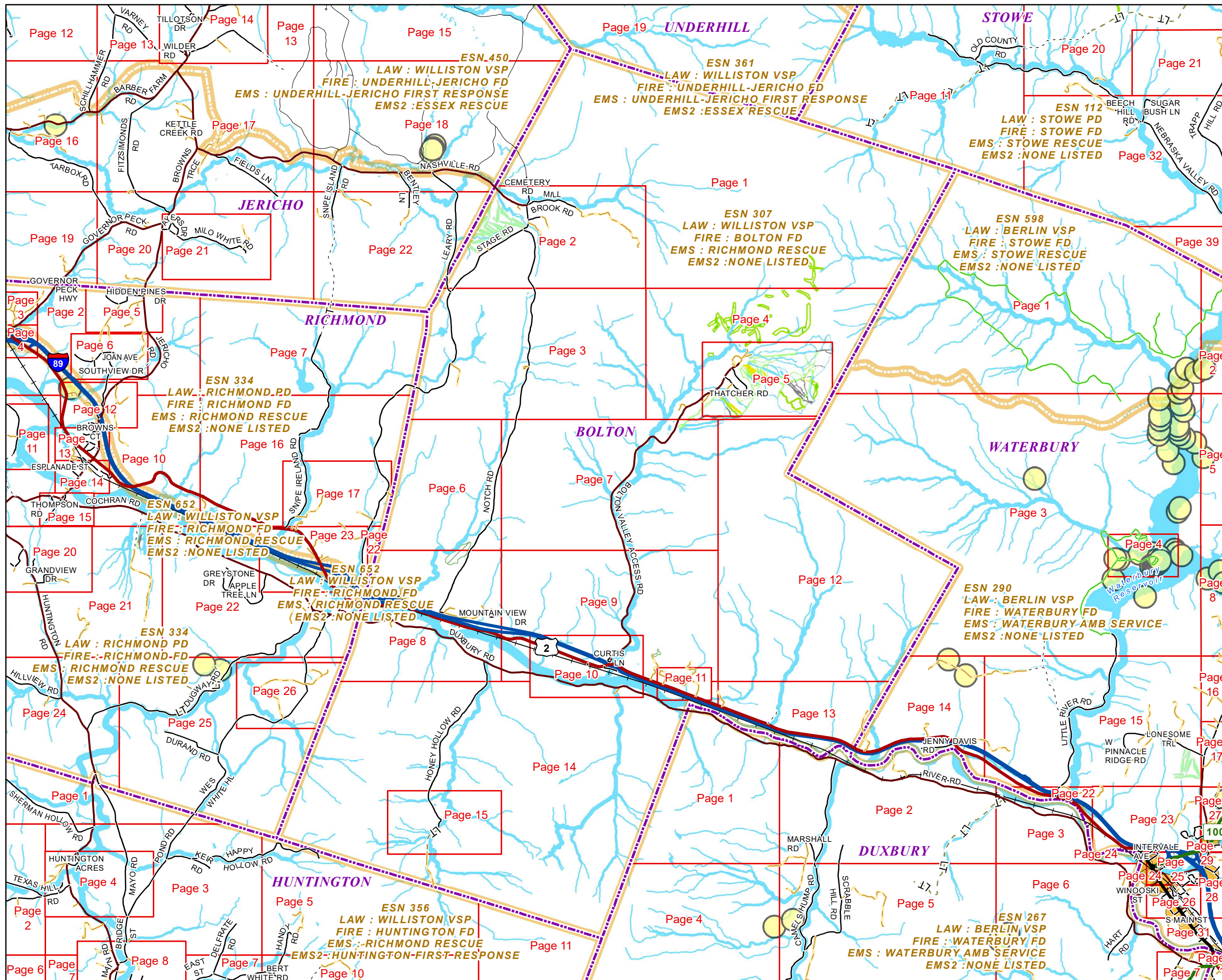
### Disclaimer:

This Vermont E9-1-1 MapBook and GIS data is for general reference only. Data layers that appear on the map may or may not be accurate, current or otherwise reliable. The E9-1-1 Board and the State of Vermont make no representations of any kind, including but not limited to the warranties of merchantability or fitness for a particular use, not are any such warranties to be implied with respect to the GIS data and MapBook.

### For Questions/Updates:

Contact VT Enhanced 9-1-1 Board:  
 Phone: 802-828-4911  
 Email: [e911.info@vermont.gov](mailto:e911.info@vermont.gov)  
 Website: [e911.vermont.gov](http://e911.vermont.gov)

**9/15/2022**























































































# Legend





























## ESITES




























### SITETYPE

-  \*\*COMMERCIAL
-  \*\*CULTURAL
-  \*\*EDUCATIONAL
-  \*\*GOVERNMENT
-  \*\*INDUSTRIAL
-  \*\*OTHER COMMERCIAL
-  \*\*PUBLIC GATHERING
-  \*\*UTILITY
-  ABANDONED
-  ACCESS POINT
-  ACCESSORY BARN
-  ACCESSORY BUILDING
-  AIR SUPPORT / MAINTENANCE FACILITY
-  AIR TRAFFIC CONTROL CENTER / COMMAND CENTER
-  AIRPORT TERMINAL
-  AMBULANCE SERVICE
-  AUDITORIUM / CONCERT HALL / THEATER / OPERA HOUSE
-  BANK
-  BOAT RAMP / DOCK
-  BORDER CROSSING
-  BORDER PATROL
-  BREWERY
-  BUS STATION / DISPATCH FACILITY
-  CAMP
-  CAMPGROUND
-  CEMETERY

-  CITY / TOWN HALL
-  COAST GUARD
-  COLLEGE / UNIVERSITY
-  COMMERCIAL CONSTRUCTION SERVICE
-  COMMERCIAL FARM
-  COMMERCIAL GARAGE
-  COMMERCIAL W/RESIDENCE
-  COMMUNICATION BOX
-  COMMUNICATION TOWER
-  COMMUNITY / RECREATION FACILITY
-  CONDOMINIUM
-  COURT HOUSE
-  CUSTOMS SERVICE
-  DAY CARE FACILITY
-  DEVELOPMENT SITE
-  EBS TOWER
-  EMERGENCY PHONE / CALLBOX
-  FAIR / EXHIBITION/ RODEO GROUNDS
-  FERRY TERMINAL / DISPATCH FACILITY
-  FIRE STATION
-  FISH FARM / HATCHERY
-  FITNESS FACILITY
-  FOOD DISTRIBUTION CENTER
-  GAS STATION
-  GATED W/BUILDING
-  GATED W/O BUILDING
-  GOLF COURSE
-  GRAVEL PIT / QUARRY / MINE




















-  GREENHOUSE / NURSERY
-  GROCERY STORE
-  HARBOR / MARINA
-  HAZARDOUS MATERIALS FACILITY
-  HAZARDOUS STORAGE FACILITY
-  HEALTH CLINIC
-  HELIPAD / HELIPORT / HELISPOT
-  HISTORIC SITE / POINT OF INTEREST
-  HOSPITAL / MEDICAL CENTER
-  HOUSE OF WORSHIP
-  HYDROELECTRIC FACILITY
-  ICE ARENA
-  INSTITUTIONAL RESIDENCE / DORM / BARRACKS
-  LANDFILL
-  LAW ENFORCEMENT
-  LIBRARY
-  LODGING B&B / HOTEL / MOTEL / INN
-  LOOKOUT TOWER
-  LUMBER MILL / SAW MILL
-  MANUFACTURING FACILITY
-  MOBILE HOME
-  MORGUE
-  MULTI-FAMILY DWELLING
-  MUSEUM
-  NATIONAL GUARD /
-  NUCLEAR FACILITY
-  NURSING HOME / LONG TERM CARE
-  OFFICE BUILDING

-  OIL / GAS FACILITY
-  OTHER
-  OTHER RESIDENTIAL
-  OUTPATIENT CLINIC
-  PARK AND RIDE / COMMUTER
-  PHARMACY
-  PICNIC AREA
-  POST OFFICE
-  PRISON / CORRECTIONAL FACILITY
-  PRIVATE AND EXPRESS SHIPPING FACILITY
-  PSAP
-  PUBLIC BEACH
-  PUBLIC TELEPHONE
-  PUBLIC WATER SUPPLY INTAKE
-  PUBLIC WATER SUPPLY WELL
-  PUMP STATION
-  RACE TRACK / DRAGSTRIP
-  RAILROAD STATION
-  RESIDENTIAL FARM
-  REST STOP / ROADSIDE PARK
-  RESTAURANT
-  RETAIL FACILITY
-  RV HOOKUP
-  SCHOOL K / 12
-  SEASONAL HOME
-  SHOOTING RANGE
-  SINGLE FAMILY DWELLING
-  SKI AREA / ALPINE





-  SOLAR FACILITY
-  SPORTS ARENA /
-  STATE CAPITOL
-  STATE GARAGE
-  STATE GOVERNMENT FACILITY
-  STATE PARK
-  STORAGE UNITS
-  SUBSTATION
-  SUGARHOUSE
-  TEMPORARY STRUCTURE
-  TOWN GARAGE
-  TOWN OFFICE
-  TRAILHEAD
-  TRANSFER STATION
-  UNKNOWN
-  US FOREST FACILITY
-  US GOVERNMENT FACILITY
-  UTILITY POLE W/PHONE
-  VETERINARY HOSPITAL / CLINIC
-  VISITOR / INFORMATION CENTER
-  WAREHOUSE
-  WASTE / BIOMASS FACILITY
-  WASTEWATER TREATMENT PLANT
-  WATER TANK
-  WATER TOWER
-  WIND FACILITY / WIND TOWER
-  YOUTH CAMP

# Legend

## Roads

-  Interstate Highway
-  US Highway
-  State Highway
-  Town Highway Class 1
-  Town Highway Class 2
-  Town Highway Class 3
-  Town Highway Class 4
-  Private
-  Driveway
-  Discontinued Road
-  Legal Trail
-  Ferry
-  Military - no public access
-  National Forest Highway
-  State Forest Highway
-  Proposed
-  Rivers
-  Driveways
-  Railroad

## Hydrants

-  Drafting Site
-  Dry Hydrant
-  Municipal Hydrant
-  Pressurized Hydrant

## Townline





## Emergency Service Zones



## FootPrints

-  Airport
-  Solar Field
-  Alpine Trail Easiest
-  Alpine Trail Intermediate
-  Alpine Trail Advanced
-  Alpine Trail Expert
-  Alpine Glade Marked
-  Alpine Glade Not Marked
-  Building
-  Farm
-  Golf Course
-  Quarry
-  Park
-  Shopping Center
-  Stadium/Arena
-  Other

## Addressing Error

-  Orange - Duplicated Addressed Building
-  Yellow - Unnumbered Building

**Named Roads**

**-- A --**

Community	Low	High	Pages
BOLTON	1	102	5

**-- B --**

BOLTON	1	106	8
BOLTON	1	142	4,5
BOLTON	1	209	13,14
BOLTON	1	315	2
BOLTON	1	25	10
BOLTON	81	325	10
BOLTON	26	80	10
BOLTON	326	3481	4,7,9,10
BOLTON	3482	3788	4,5
BOLTON	3789	4311	5
BOLTON	1	88	10
BOLTON	87	270	8
BOLTON	1	86	8

**-- C --**

BOLTON	1	326	1,2
BOLTON	1	599	9,11
RICHMOND	1	80	6
BOLTON	1	100	10

**-- D --**

BOLTON	1	112	3
BOLTON	237	1778	8
BOLTON	1779	3304	8,9,10
BOLTON	3305	4144	10,11,14
RICHMOND	95	236	8

**-- E --**

BOLTON	1	86	2
RICHMOND	3483	3676	8
BOLTON	1	622	11

**-- F --**

BOLTON	1	106	8
--------	---	-----	---

**-- G --**

BOLTON	1	102	5
BOLTON	1	366	9
BOLTON	1	100	8

**-- H --**

BOLTON	1	2094	8,14,15
BOLTON	2095	2402	15
BOLTON	2403	2801	14,15
BOLTON	1	36	10

**-- I --**

BOLTON	1	954	13
BOLTON	955	2420	9,10,11,13,14
BOLTON	2421	3600	10
BOLTON	3601	5176	8,9,10
BOLTON	5177	5586	8
RICHMOND	1	956	8
WATERBURY	5853	6864	13
BOLTON	1	408	8
BOLTON	409	1986	8,9,10
BOLTON	1987	3166	10
BOLTON	3167	4630	9,10,11,13,14
BOLTON	4631	5880	13
DUXBURY	1	10	13
RICHMOND	5285	6230	8
WATERBURY	1	1016	13
BOLTON	1	61	2

**-- J --**

BOLTON	1	164	10
--------	---	-----	----

**-- L --**

BOLTON	1259	1458	2,3
--------	------	------	-----

**-- M --**

BOLTON	1	142	8
BOLTON	1	157	12
BOLTON	1	634	8
BOLTON	635	696	8

**-- N --**

BOLTON	3447	3863	2
BOLTON	1	124	5
BOLTON	1	8	72
BOLTON	73	2968	3,6,7,8
BOLTON	2969	4588	2,3

**-- P --**

BOLTON	1	214	13
--------	---	-----	----

**-- R --**

DUXBURY	4951	6692	14
BOLTON	1	292	8

**-- S --**

BOLTON	285	536	13
WATERBURY	1	284	13
BOLTON	1	74	5
BOLTON	1	144	4
BOLTON	1	220	5
BOLTON	2717	4155	3
BOLTON	4156	4788	2,3
BOLTON	4789	5507	2
RICHMOND	1281	2716	3
BOLTON	1	288	3

**-- T --**

BOLTON	1	280	5
--------	---	-----	---



	Community	Low	High	Pages
THEODORE ROOSEVELT HWY	BOLTON	951	1488	13
THEODORE ROOSEVELT HWY	BOLTON	1489	1790	11, 13, 14
THEODORE ROOSEVELT HWY	BOLTON	1791	2170	11 2171
THEODORE ROOSEVELT HWY	BOLTON	2312	9, 11, 14	
THEODORE ROOSEVELT HWY	BOLTON	2781	2858	10
THEODORE ROOSEVELT HWY	BOLTON	4767	5306	8
THEODORE ROOSEVELT HWY	BOLTON	1	950	13
THEODORE ROOSEVELT HWY	BOLTON	2313	2780	9, 10
THEODORE ROOSEVELT HWY	BOLTON	2859	8040	10
THEODORE ROOSEVELT HWY	BOLTON	3041	4766	8, 9, 10
THEODORE ROOSEVELT HWY	BOLTON	5307	5614	8
TOWN HWY 18	BOLTON	1	26	10

**-- U --**

U TURN I 89 1	BOLTON	1	14	13
U TURN I 89 2	BOLTON	1	14	10
U TURN I 89 3	BOLTON	1	18	10
US ROUTE 2	WATERBURY	3399	3520	13

**-- V --**

VILLAGE LN	BOLTON	1	50	5
------------	--------	---	----	---

**-- W --**

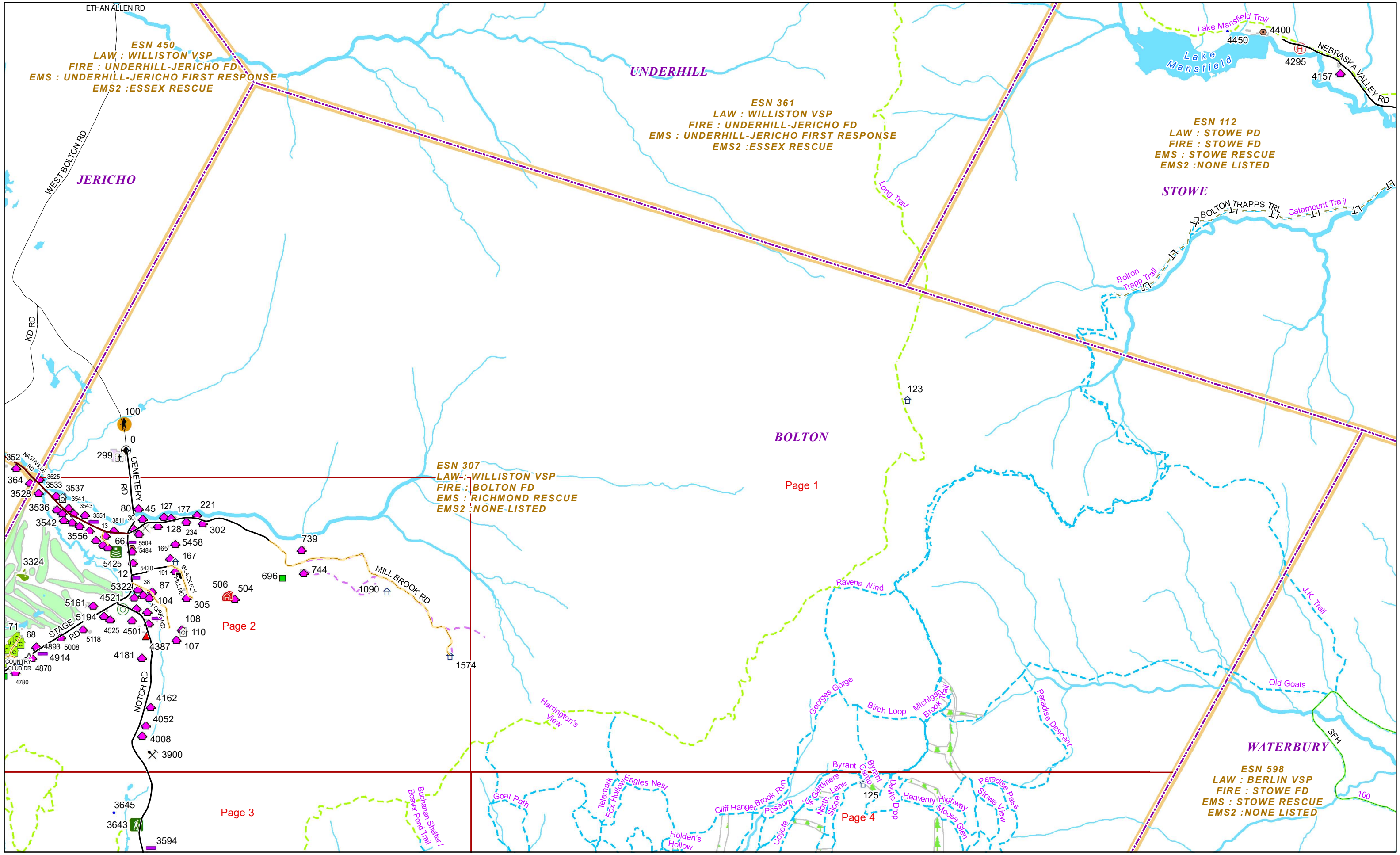
W COUNTRY CLUB DR	BOLTON	1	146	2
WENTWORTH RD	BOLTON	1	432	5
WEST BOLTON RD	BOLTON	1	330	1
WEST ST	BOLTON	1	200	11

**-- Y --**

YORK RD	BOLTON	1	244	2
---------	--------	---	-----	---

Community Low High Pages

Community Low High Pages



ESN 450  
LAW : WILLISTON VSP  
FIRE : UNDERHILL-JERICO FD  
EMS : UNDERHILL-JERICO FIRST RESPONSE  
EMS2 : ESSEX RESCUE

ESN 361  
LAW : WILLISTON VSP  
FIRE : UNDERHILL-JERICO FD  
EMS : UNDERHILL-JERICO FIRST RESPONSE  
EMS2 : ESSEX RESCUE

ESN 112  
LAW : STOWE PD  
FIRE : STOWE FD  
EMS : STOWE RESCUE  
EMS2 : NONE LISTED

ESN 307  
LAW : WILLISTON VSP  
FIRE : BOLTON FD  
EMS : RICHMOND RESCUE  
EMS2 : NONE LISTED

ESN 598  
LAW : BERLIN VSP  
FIRE : STOWE FD  
EMS : STOWE RESCUE  
EMS2 : NONE LISTED

Page 1

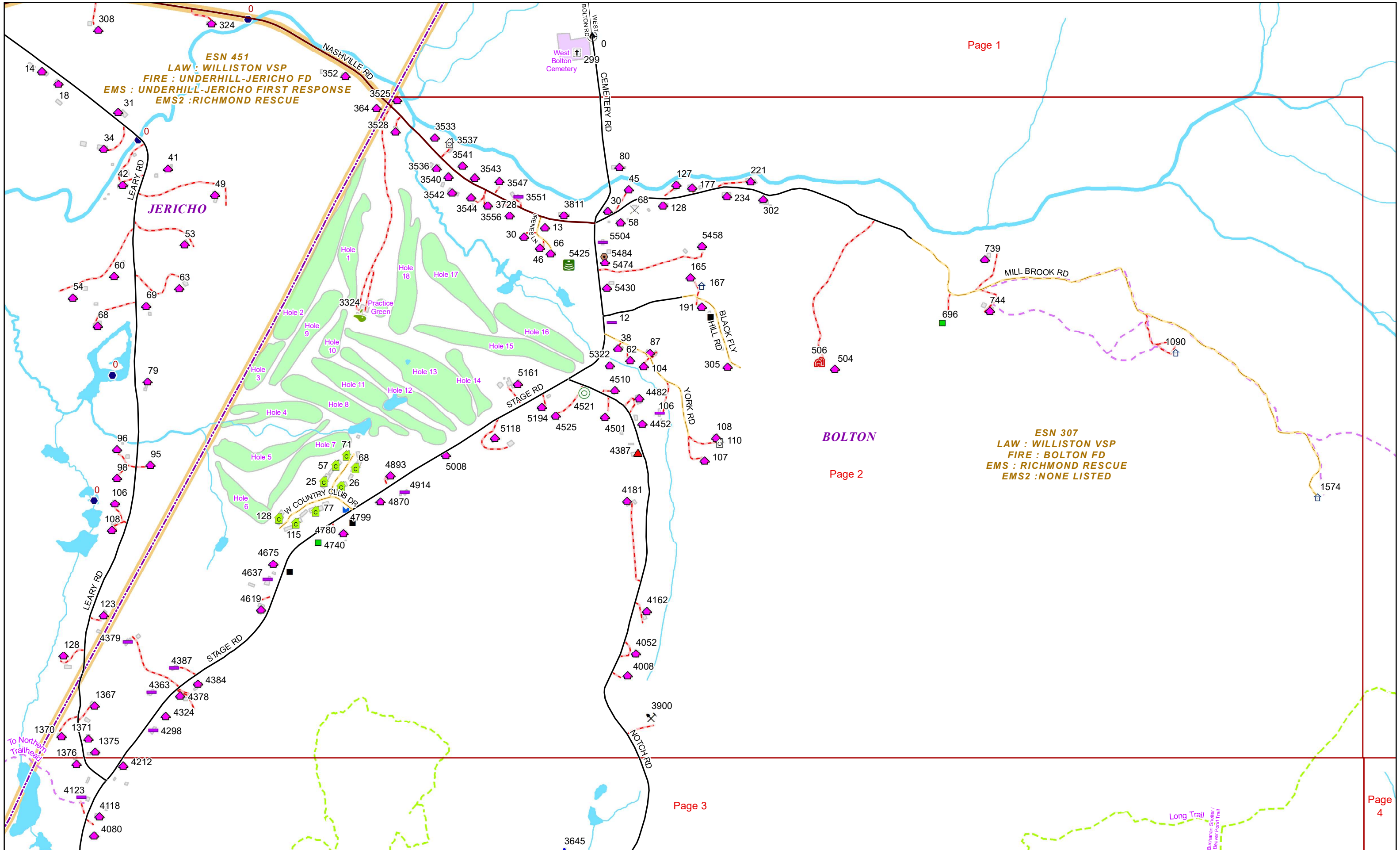
Page 2

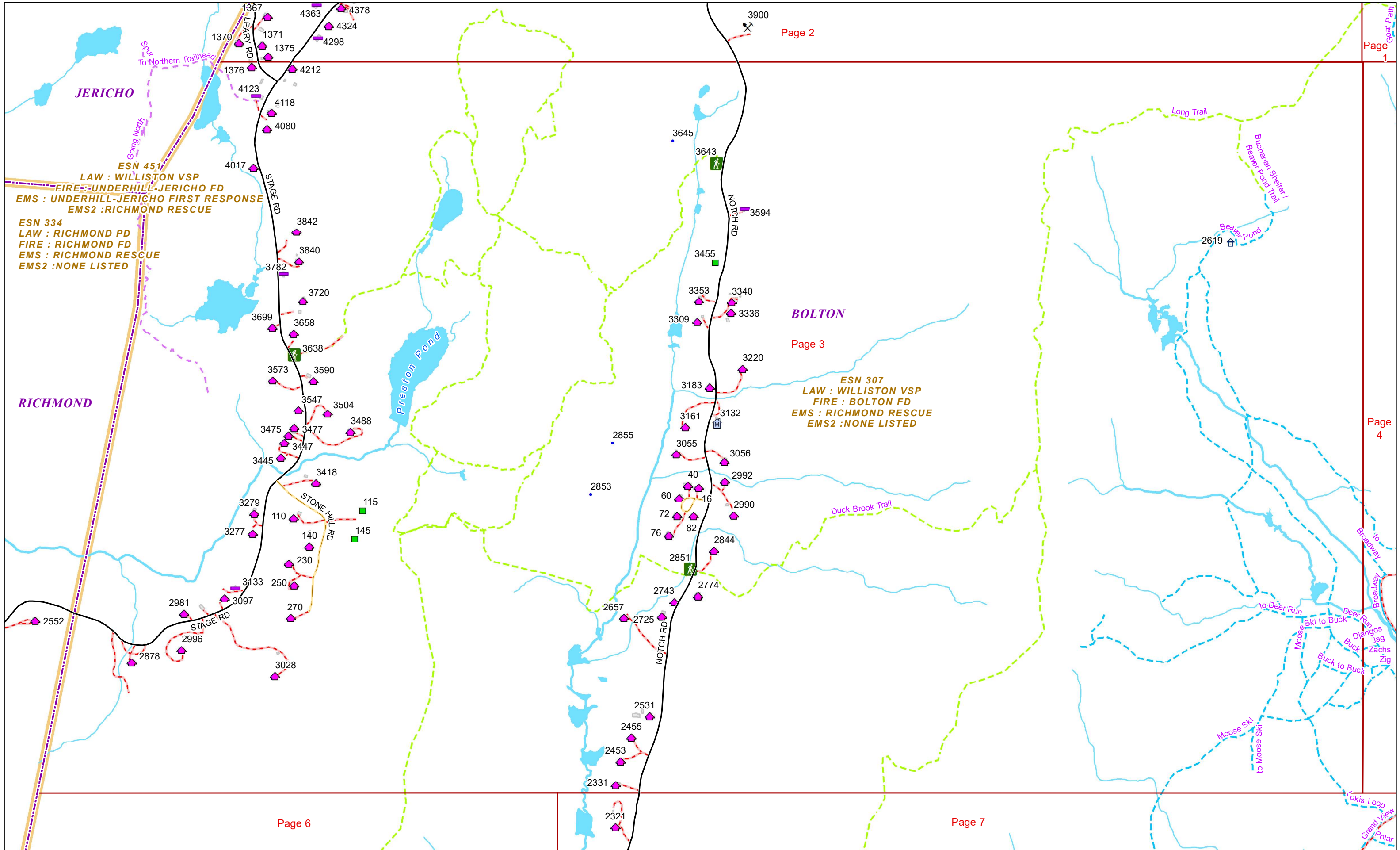
Page 3

Page 4









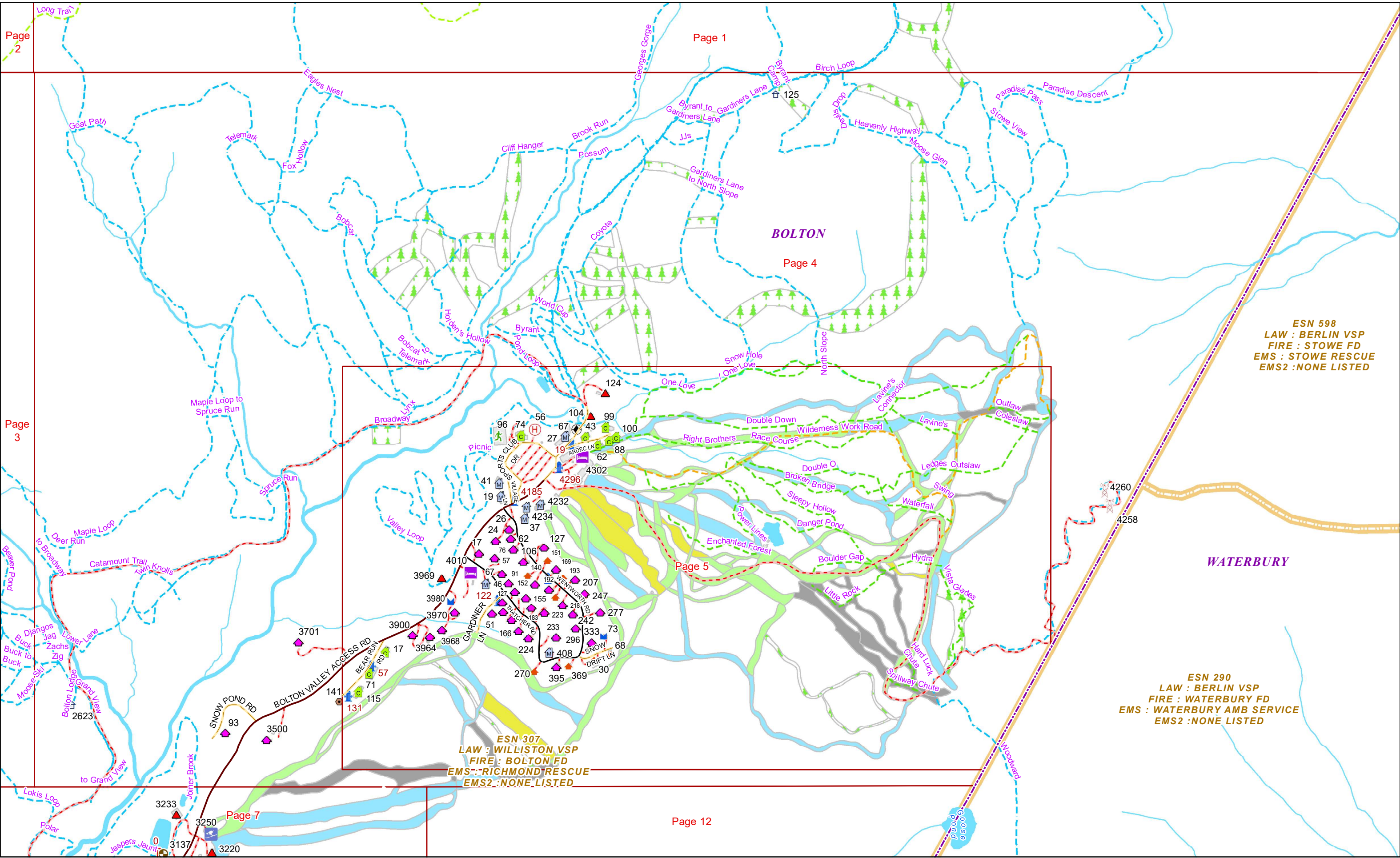
**ESN 451**  
LAW : WILLISTON VSP  
FIRE : UNDERHILL-JERICO FD  
EMS : UNDERHILL-JERICO FIRST RESPONSE  
EMS2 : RICHMOND RESCUE

**ESN 334**  
LAW : RICHMOND PD  
FIRE : RICHMOND FD  
EMS : RICHMOND RESCUE  
EMS2 : NONE LISTED

**ESN 307**  
LAW : WILLISTON VSP  
FIRE : BOLTON FD  
EMS : RICHMOND RESCUE  
EMS2 : NONE LISTED







ESN 598  
LAW : BERLIN VSP  
FIRE : STOWE FD  
EMS : STOWE RESCUE  
EMS2 : NONE LISTED

ESN 290  
LAW : BERLIN VSP  
FIRE : WATERBURY FD  
EMS : WATERBURY AMB SERVICE  
EMS2 : NONE LISTED

ESN 307  
LAW : WILLISTON VSP  
FIRE : BOLTON FD  
EMS : RICHMOND RESCUE  
EMS2 : NONE LISTED





ESN 307  
 LAW : WILLISTON\_VSP  
 FIRE : BOLTON FD  
 EMS : RICHMOND RESCUE  
 EMS2 : NONE LISTED

ESN 290  
 LAW : BERLIN VSP  
 FIRE : WATERBURY FD  
 EMS : WATERBURY AMB SERVICE  
 EMS2 : NONE LISTED



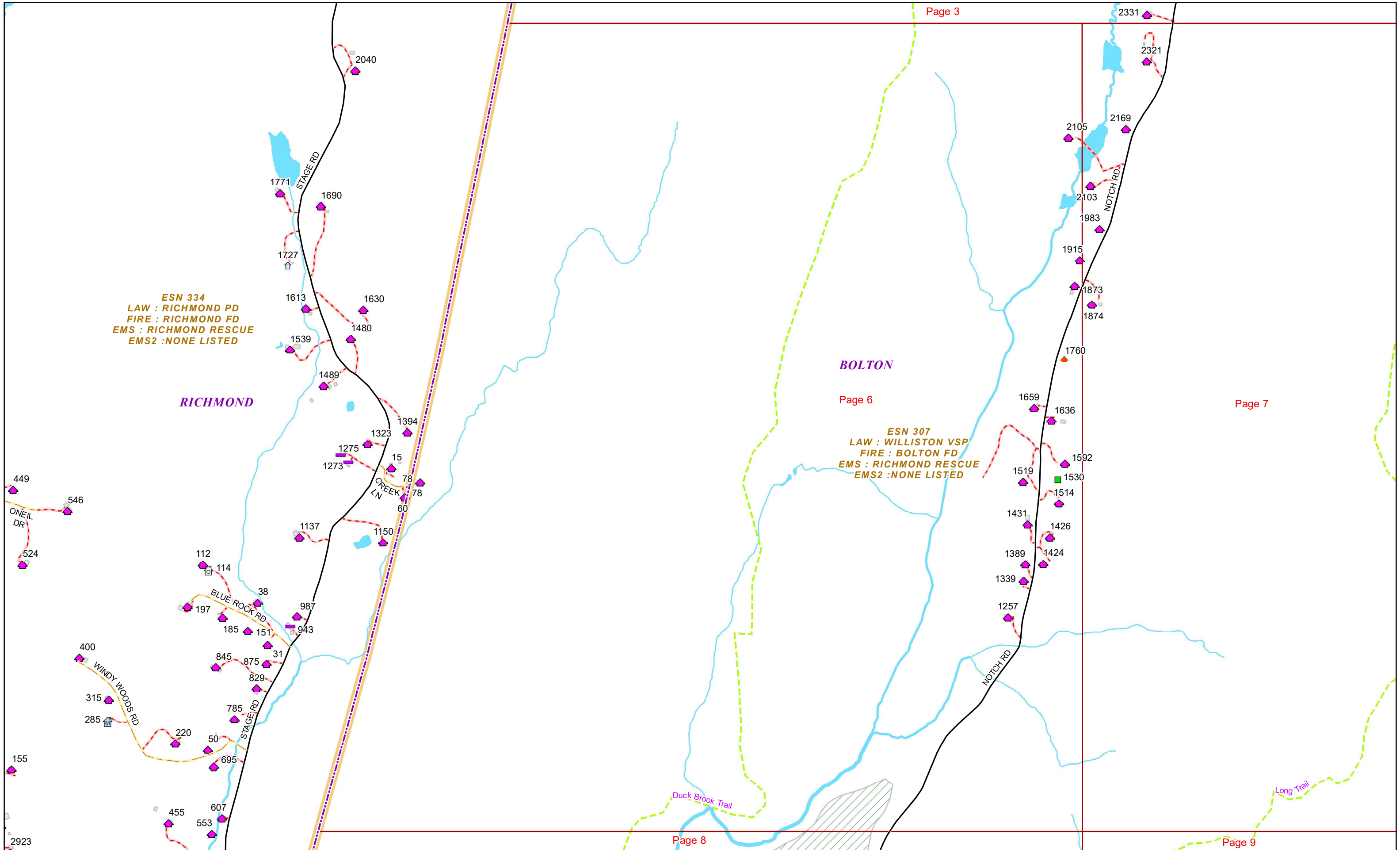


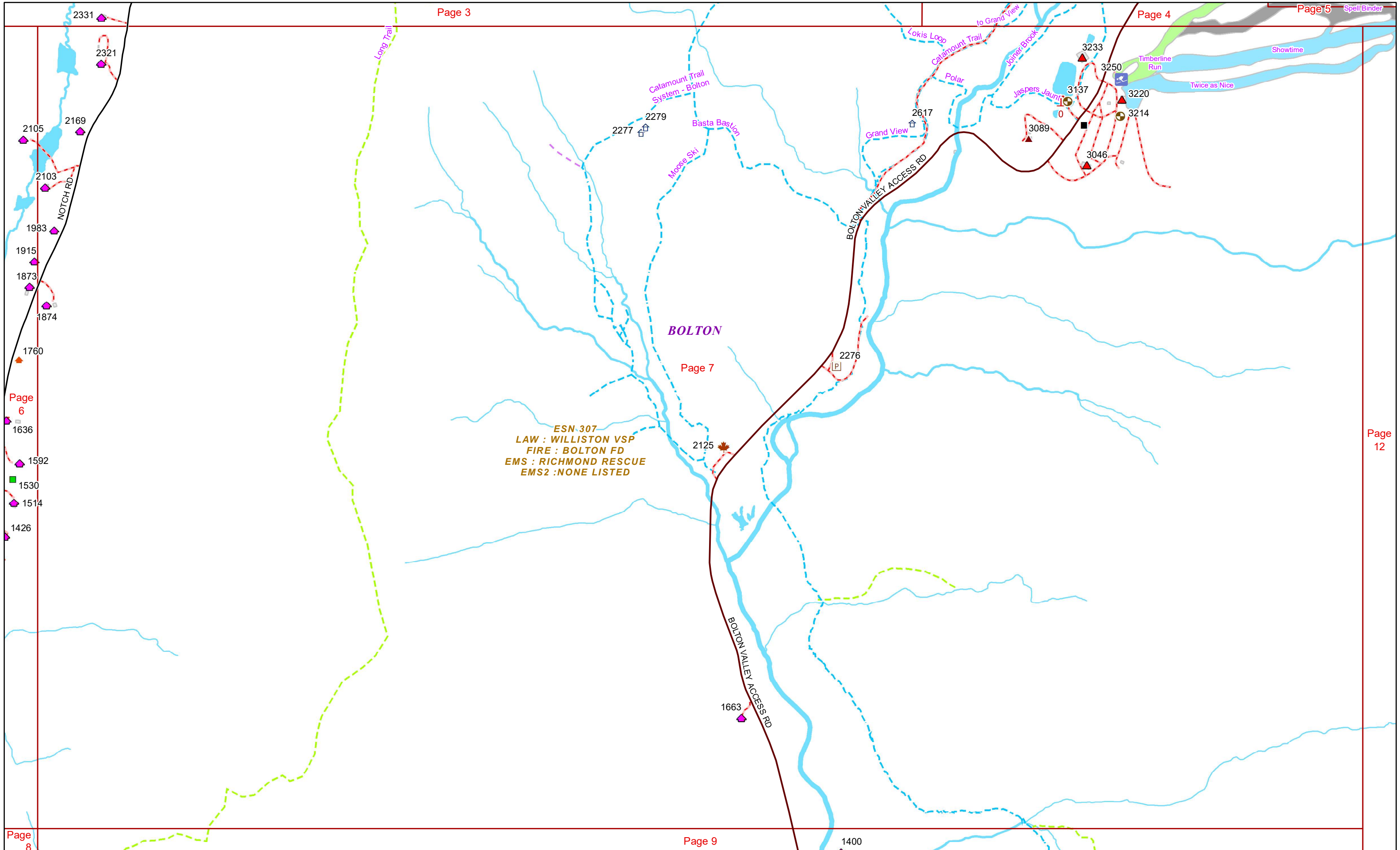
ESN 334  
LAW : RICHMOND PD  
FIRE : RICHMOND FD  
EMS : RICHMOND RESCUE  
EMS2 : NONE LISTED

RICHMOND

BOLTON

ESN 307  
LAW : WILLISTON VSP  
FIRE : BOLTON FD  
EMS : RICHMOND RESCUE  
EMS2 : NONE LISTED

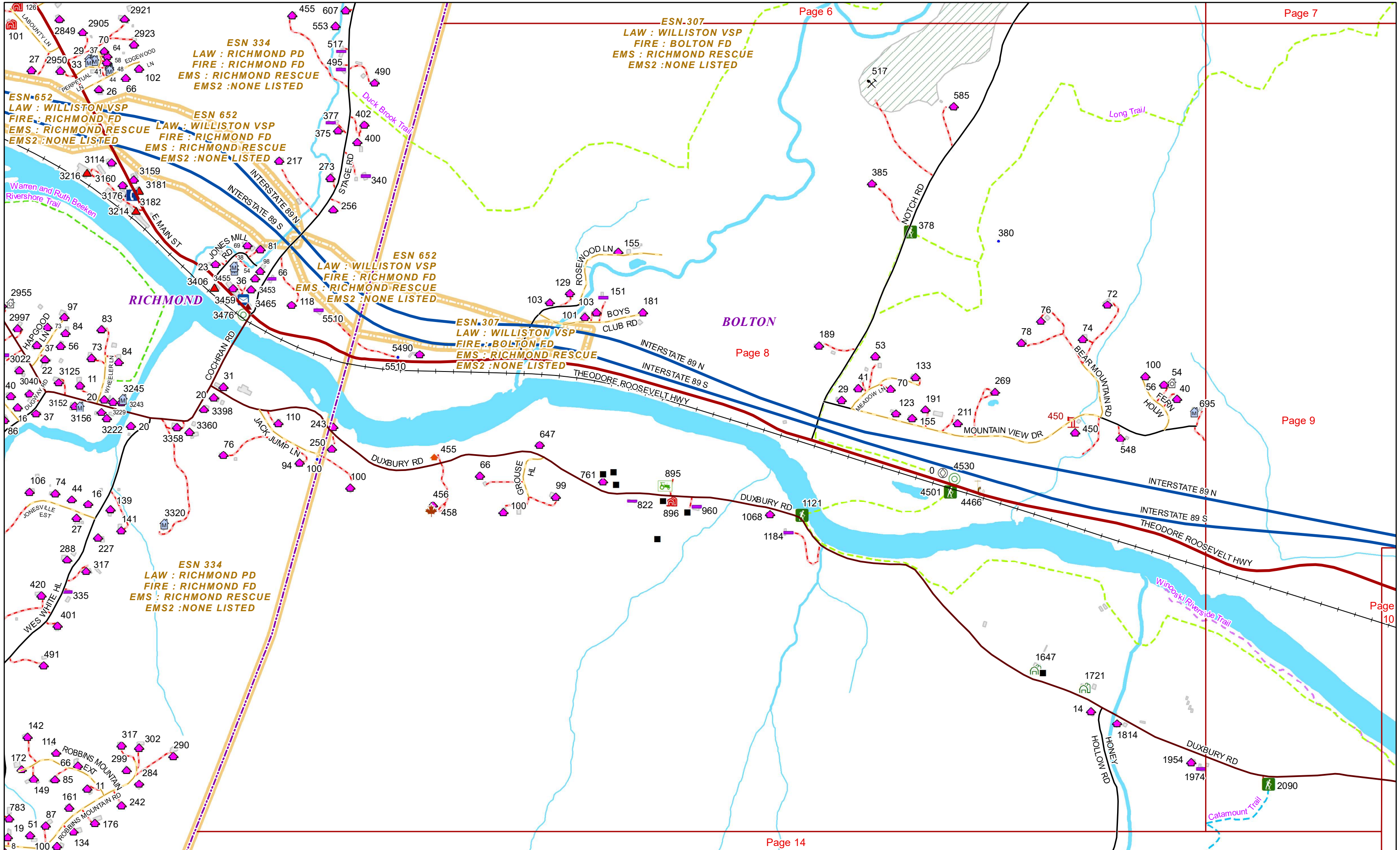




ESN-307  
LAW : WILLISTON VSP  
FIRE : BOLTON FD  
EMS : RICHMOND RESCUE  
EMS2 : NONE LISTED

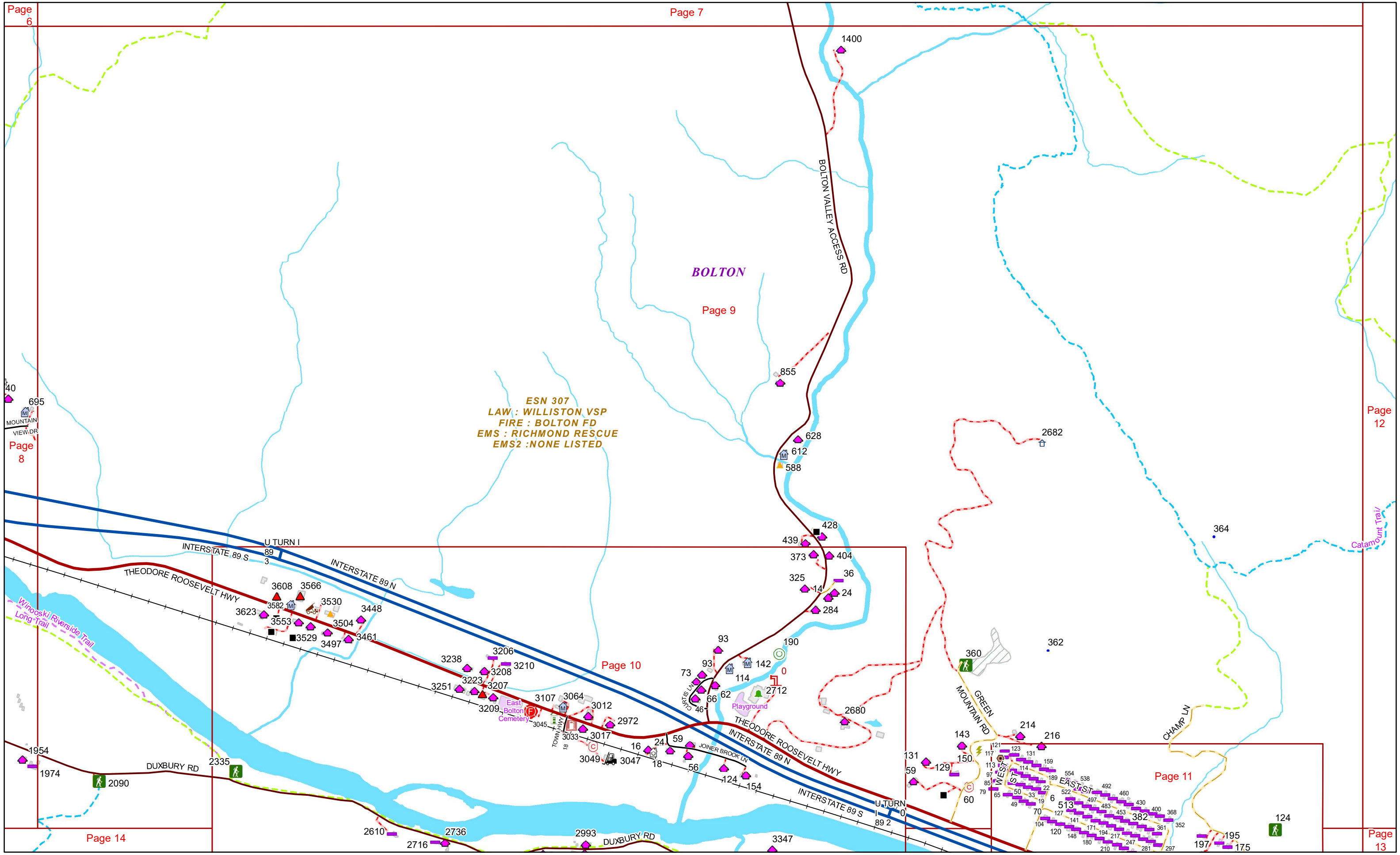






**BOLTON**

**ESN 307**  
**LAW : WILLISTON VSP**  
**FIRE : BOLTON FD**  
**EMS : RICHMOND RESCUE**  
**EMS2 : NONE LISTED**





**BOLTON**

**ESN 307**  
**LAW : WILLISTON VSP**  
**FIRE : BOLTON FD**  
**EMS : RICHMOND RESCUE**  
**EMS2 : NONE LISTED**

