

VERMONT E9-1-1 MapBook

Bridport

E9-1-1 MapBook with GIS Data

Use constraints: The 9-1-1 related data layers (Esites, Landmarks, Roads, Driveways, Footprints, Atlas Sheets, ESZ, etc.) were developed and designed for Enhanced 9-1-1 purposes only. The user should understand that the nature of the Enhanced 9-1-1 data layers means they are never complete. **Each municipal government is responsible for maintenance of the E9-1-1 database.** Other data (non-E9-1-1 related) used in the Vermont E9-1-1 MapBook is acquired from the Vermont Center for Geographic Information (VCGI) (vcgi.vermont.gov) and local Regional Planning Commissions.

Disclaimer:

This Vermont E9-1-1 MapBook and GIS data is for general reference only. Data layers that appear on the map may or may not be accurate, current or otherwise reliable. The E9-1-1 Board and the State of Vermont make no representations of any kind, including but not limited to the warranties of merchantability or fitness for a particular use, not are any such warranties to be implied with respect to the GIS data and MapBook.

For Questions/Updates:




















Contact VT Enhanced 9-1-1 Board:
 Phone: 802-828-4911
 Email: e911.info@vermont.gov
 Website: e911.vermont.gov

5/17/2023







Legend

Roads

-  Interstate Highway
-  US Highway
-  State Highway
-  Town Highway Class 1
-  Town Highway Class 2
-  Town Highway Class 3
-  Town Highway Class 4
-  Private
-  Driveway
-  Discontinued Road
-  Legal Trail
-  Ferry
-  Military - no public access
-  National Forest Highway
-  State Forest Highway
-  Proposed
-  Rivers
-  Driveways
-  Railroad

Hydrants

-  Drafting Site
-  Dry Hydrant
-  Municipal Hydrant
-  Pressurized Hydrant

Townline





Emergency Service Zones



FootPrints

-  Airport
-  Solar Field
-  Alpine Trail Easiest
-  Alpine Trail Intermediate
-  Alpine Trail Advanced
-  Alpine Trail Expert
-  Alpine Glade Marked
-  Alpine Glade Not Marked
-  Building
-  Farm
-  Golf Course
-  Quarry
-  Park
-  Shopping Center
-  Stadium/Arena
-  Other



























Addressing Error





























-  Orange - Duplicated Addressed Building
-  Yellow - Unnumbered Building





























Legend





























ESITES




























SITETYPE

-  **COMMERCIAL
-  **CULTURAL
-  **EDUCATIONAL
-  **GOVERNMENT
-  **INDUSTRIAL
-  **OTHER COMMERCIAL
-  **PUBLIC GATHERING
-  **UTILITY
-  ABANDONED
-  ACCESS POINT
-  ACCESSORY BARN
-  ACCESSORY BUILDING
-  AIR SUPPORT / MAINTENANCE FACILITY
-  AIR TRAFFIC CONTROL CENTER / COMMAND CENTER
-  AIRPORT TERMINAL
-  AMBULANCE SERVICE
-  AUDITORIUM / CONCERT HALL / THEATER / OPERA HOUSE
-  BANK
-  BOAT RAMP / DOCK
-  BORDER CROSSING
-  BORDER PATROL
-  BREWERY
-  BUS STATION / DISPATCH FACILITY
-  CAMP
-  CAMPGROUND
-  CEMETERY

-  CITY / TOWN HALL
-  COAST GUARD
-  COLLEGE / UNIVERSITY
-  COMMERCIAL CONSTRUCTION SERVICE
-  COMMERCIAL FARM
-  COMMERCIAL GARAGE
-  COMMERCIAL W/RESIDENCE
-  COMMUNICATION BOX
-  COMMUNICATION TOWER
-  COMMUNITY / RECREATION FACILITY
-  CONDOMINIUM
-  COURT HOUSE
-  CUSTOMS SERVICE
-  DAY CARE FACILITY
-  DEVELOPMENT SITE
-  EBS TOWER
-  EMERGENCY PHONE / CALLBOX
-  FAIR / EXHIBITION/ RODEO GROUNDS
-  FERRY TERMINAL / DISPATCH FACILITY
-  FIRE STATION
-  FISH FARM / HATCHERY
-  FITNESS FACILITY
-  FOOD DISTRIBUTION CENTER
-  GAS STATION
-  GATED W/BUILDING
-  GATED W/O BUILDING
-  GOLF COURSE
-  GRAVEL PIT / QUARRY / MINE

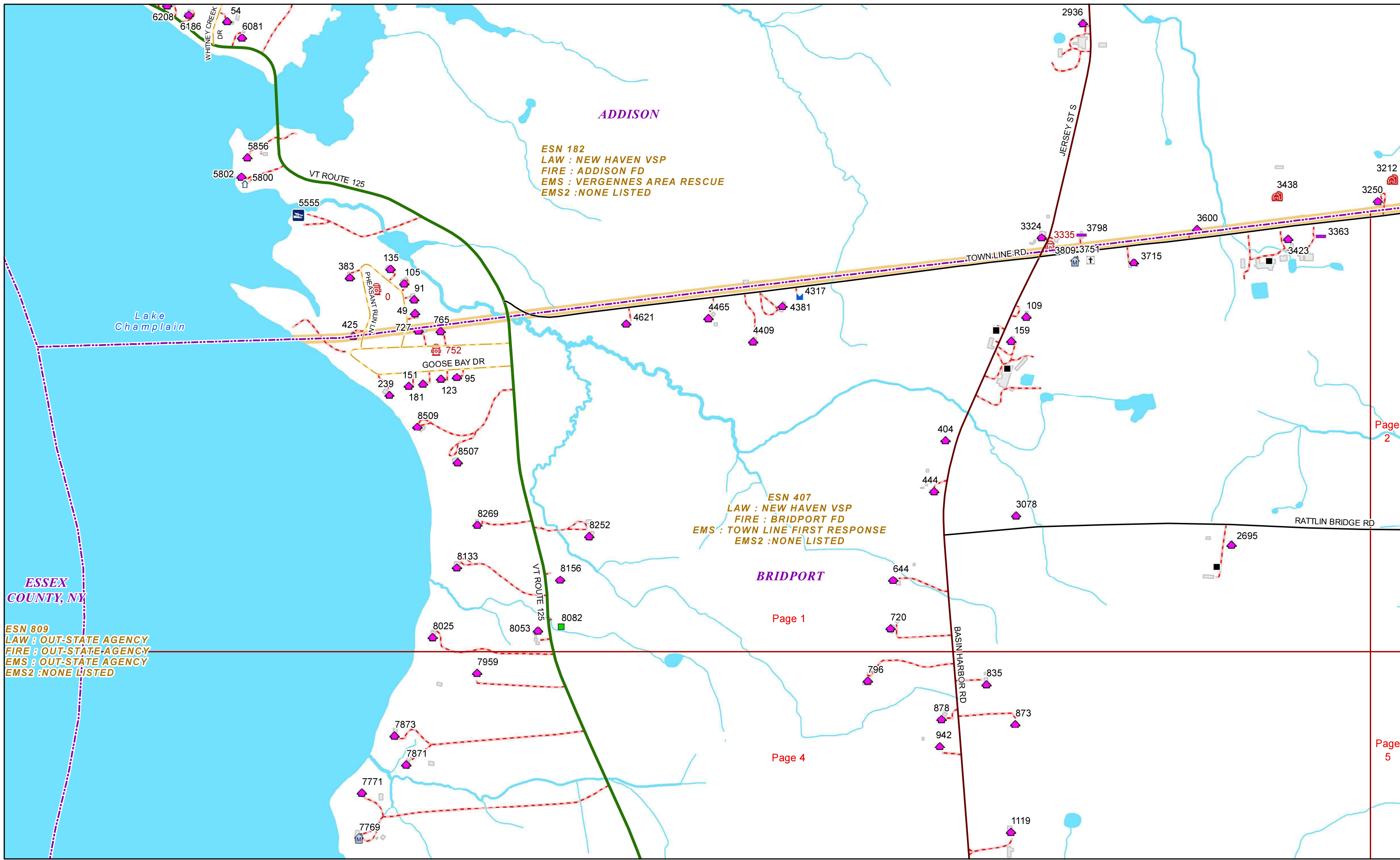
-  GREENHOUSE / NURSERY
-  GROCERY STORE
-  HARBOR / MARINA
-  HAZARDOUS MATERIALS FACILITY
-  HAZARDOUS STORAGE FACILITY
-  HEALTH CLINIC
-  HELIPAD / HELIPORT / HELISPOT
-  HISTORIC SITE / POINT OF INTEREST
-  HOSPITAL / MEDICAL CENTER
-  HOUSE OF WORSHIP
-  HYDROELECTRIC FACILITY
-  ICE ARENA
-  INSTITUTIONAL RESIDENCE / DORM / BARRACKS
-  LANDFILL
-  LAW ENFORCEMENT
-  LIBRARY
-  LODGING B&B / HOTEL / MOTEL / INN
-  LOOKOUT TOWER
-  LUMBER MILL / SAW MILL
-  MANUFACTURING FACILITY
-  MOBILE HOME
-  MORGUE
-  MULTI-FAMILY DWELLING
-  MUSEUM
-  NATIONAL GUARD /
-  NUCLEAR FACILITY
-  NURSING HOME / LONG TERM CARE
-  OFFICE BUILDING

-  OIL / GAS FACILITY
-  OTHER
-  OTHER RESIDENTIAL
-  OUTPATIENT CLINIC
-  PARK AND RIDE / COMMUTER
-  PHARMACY
-  PICNIC AREA
-  POST OFFICE
-  PRISON / CORRECTIONAL FACILITY
-  PRIVATE AND EXPRESS SHIPPING FACILITY
-  PSAP
-  PUBLIC BEACH
-  PUBLIC TELEPHONE
-  PUBLIC WATER SUPPLY INTAKE
-  PUBLIC WATER SUPPLY WELL
-  PUMP STATION
-  RACE TRACK / DRAGSTRIP
-  RAILROAD STATION
-  RESIDENTIAL FARM
-  REST STOP / ROADSIDE PARK
-  RESTAURANT
-  RETAIL FACILITY
-  RV HOOKUP
-  SCHOOL K / 12
-  SEASONAL HOME
-  SHOOTING RANGE
-  SINGLE FAMILY DWELLING
-  SKI AREA / ALPINE

-  SOLAR FACILITY
-  SPORTS ARENA /
-  STATE CAPITOL
-  STATE GARAGE
-  STATE GOVERNMENT FACILITY
-  STATE PARK
-  STORAGE UNITS
-  SUBSTATION
-  SUGARHOUSE
-  TEMPORARY STRUCTURE
-  TOWN GARAGE
-  TOWN OFFICE
-  TRAILHEAD
-  TRANSFER STATION
-  UNKNOWN
-  US FOREST FACILITY
-  US GOVERNMENT FACILITY
-  UTILITY POLE W/PHONE
-  VETERINARY HOSPITAL / CLINIC
-  VISITOR / INFORMATION CENTER
-  WAREHOUSE
-  WASTE / BIOMASS FACILITY
-  WASTEWATER TREATMENT PLANT
-  WATER TANK
-  WATER TOWER
-  WIND FACILITY / WIND TOWER
-  YOUTH CAMP

BRIDPORT Road Name Index

ROAD NAME	PAGE(S)	ROAD NAME	PAGE(S)	ROAD NAME	PAGE(S)
ADIRONDACK VW	11	HOLSTEIN DR	5	RAYMOND DR	3
BASIN HARBOR RD	1,4,7,10,15	ISLAND DR	18	SAWMILL RD	5,6
BIRCHARDS RD	20	JERSEY ST S	1	SHORT ST	10
BISMARCK DR	2	JONES DOCK RD	9	SNAKE MOUNTAIN RD	3,9
CARR LN	2	JUNIPER CIR	6	STONE LN	13
CHAMPLAINSIDE DR	4	KEYES RD	14	SUGAR HILL DR	10
CROSS RD	6	LAKE ST	4,7,9,13,14	SWINTON RD	15
CROWN POINT RD	10,11,13,14,15	LIBERTY LN	13	TORREY LN	18
DAISY LN	9	LOVERS LN	5,11	TOWN LINE RD	2,2,6,27
E HUTCHINSON RD	5	MARKET RD	6	VT ROUTE 125	1,4,5,6,10,12
EAST ST	3,6,27	MERINO LN	2	VT ROUTE 22A	2,3,5,6,10,11,16,19
FIDDLERS LN	2	MIDDLE RD	10,11	W HUTCHINSON RD	5
FORREST RD	3	MOUNTAIN RD	3	W MARKET RD	4,7
FROSTY LN	5	MOUNTAIN RD EXT	27	WARD DR	8
GIARDS BAY DR	9	N CREAM HILL RD	19	WARREN DR	14
GOOSE BAY DR	1	ORCHARD DR	12	WAY LANE EXT	9
GRANDEY RD	2	PARK AVE	11	WAY LN	9
HAPPY VALLEY RD	15	PAYNE DR	12	WINDY VALLEY RD	16,20
HEITMAN RD	13,17	PHEASANT RUN LN	1	WITHERELL LANDING RD	14
HEMENWAY RD	12,16	PLEASANT VIEW DR	2		
HIGH ST	3	RATTLIN BRIDGE RD	1,2		

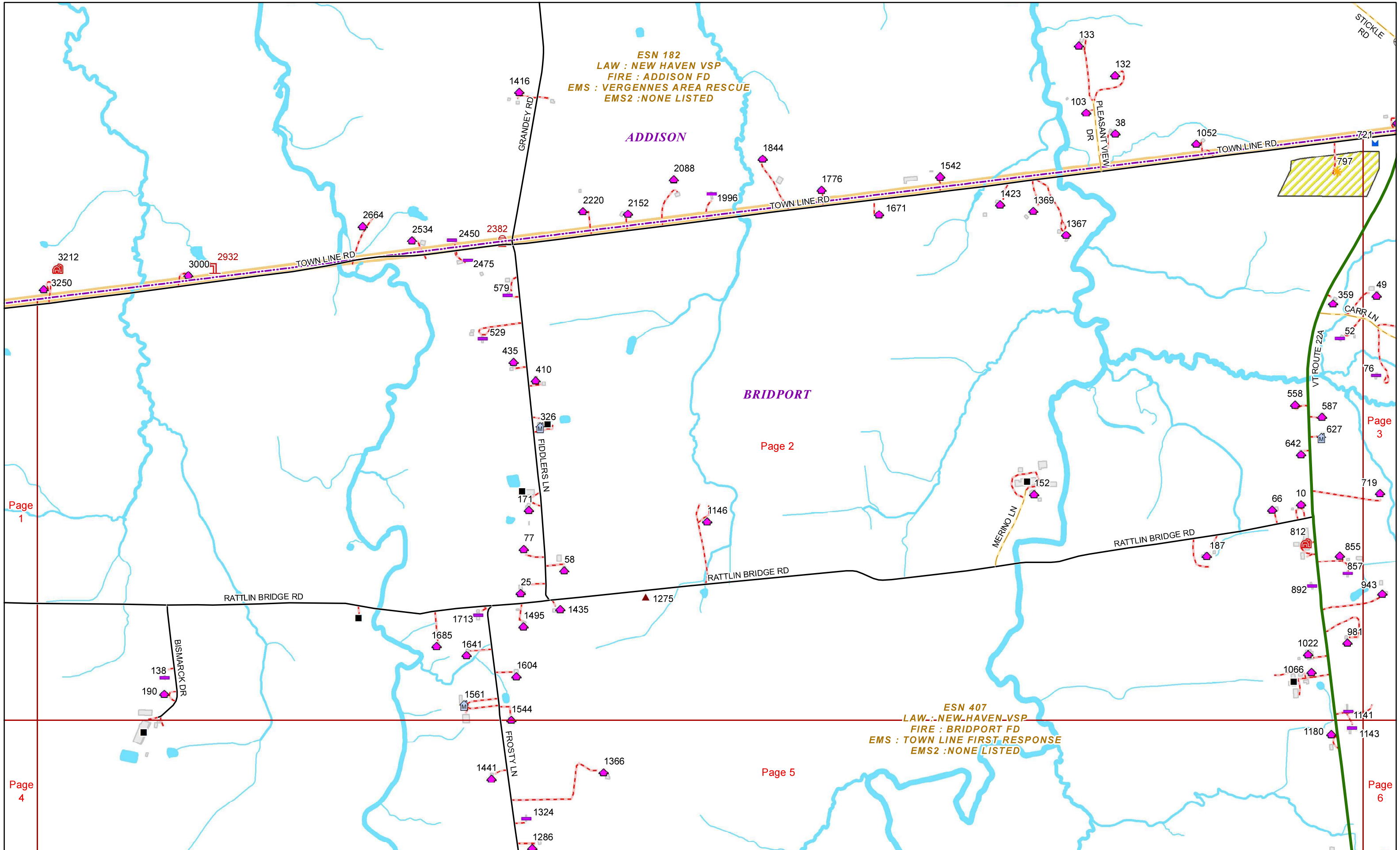


ESSEX COUNTY, NY
ESN 809
LAW : OUT-STATE AGENCY
FIRE : OUT-STATE AGENCY
EMS : OUT-STATE AGENCY
EMS2 : NONE LISTED

ADDISON
ESN 182
LAW : NEW HAVEN VSP
FIRE : ADDISON FD
EMS : VERGENNES AREA RESCUE
EMS2 : NONE LISTED

BRIDPORT
ESN 407
LAW : NEW HAVEN VSP
FIRE : BRIDPORT FD
EMS : TOWN LINE FIRST RESPONSE
EMS2 : NONE LISTED

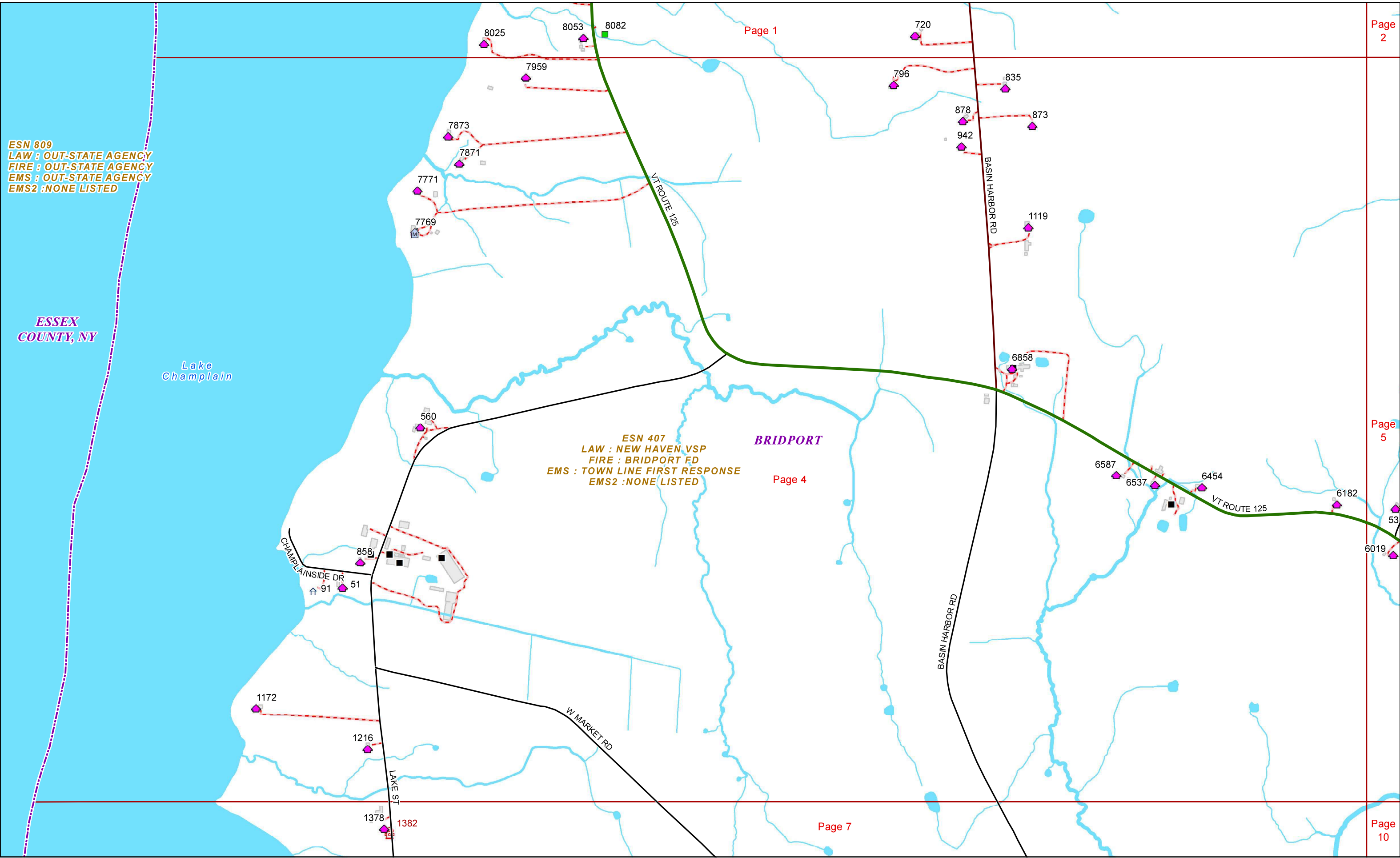




ESN 182
LAW : NEW HAVEN VSP
FIRE : ADDISON FD
EMS : VERGENNES AREA RESCUE
EMS2 : NONE LISTED

ESN 407
LAW : NEW HAVEN VSP
FIRE : BRIDPORT FD
EMS : TOWN LINE FIRST RESPONSE
EMS2 : NONE LISTED





ESN 809
LAW : OUT-STATE AGENCY
FIRE : OUT-STATE AGENCY
EMS : OUT-STATE AGENCY
EMS2 : NONE LISTED

ESSEX
COUNTY, NY

Lake Champlain

ESN 407
LAW : NEW HAVEN VSP
FIRE : BRIDPORT FD
EMS : TOWN LINE FIRST RESPONSE
EMS2 : NONE LISTED

BRIDPORT

CHAMPLAINSIDE DR

W MARKET RD

LAKE ST

VT ROUTE 125

BASIN HARBOR RD

BASIN HARBOR RD

VT ROUTE 125

Page 1

Page 4

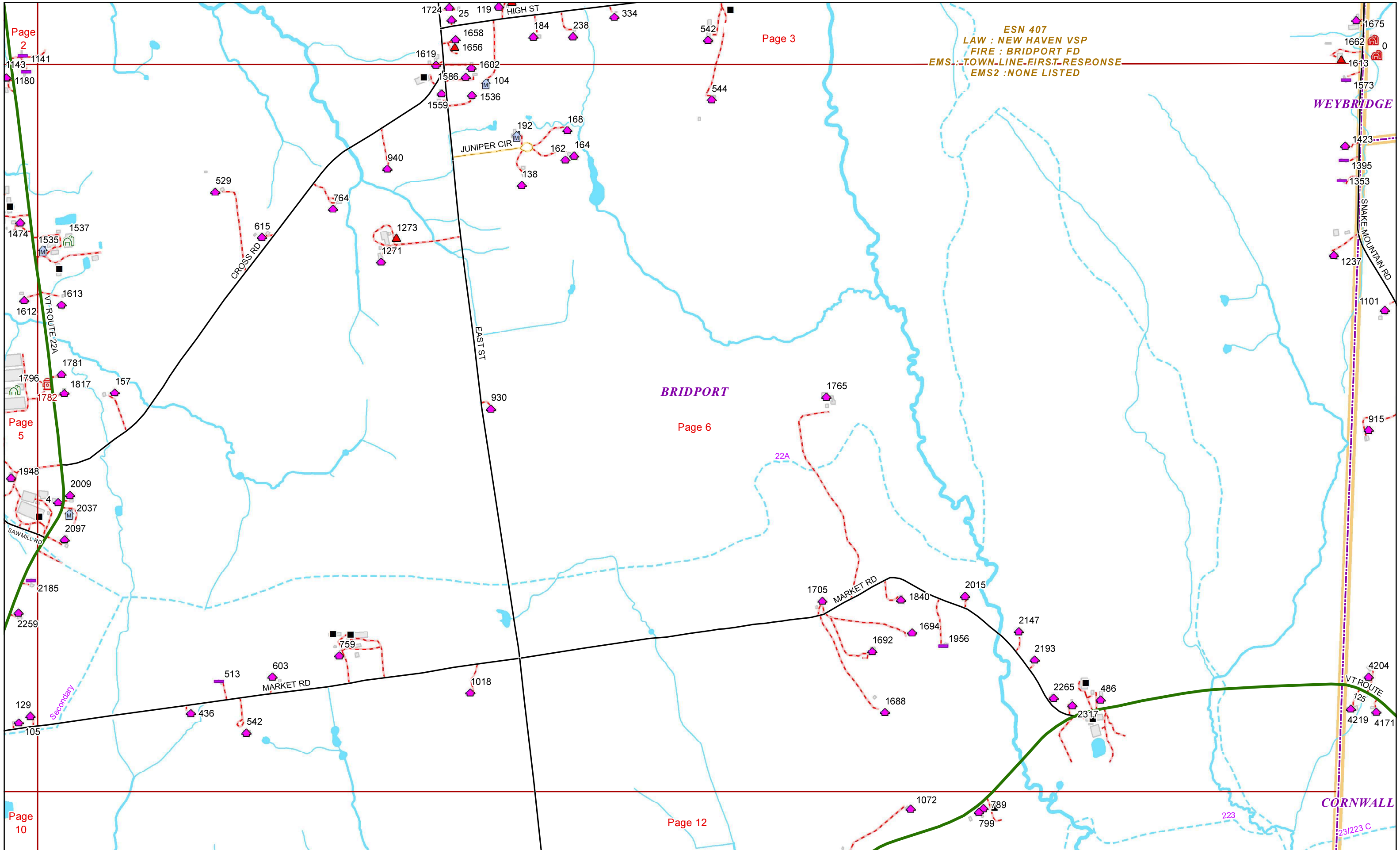
Page 7

Page 2

Page 5

Page 10





ESN 407
LAW : NEW HAVEN VSP
FIRE : BRIDPORT FD
EMS : TOWN-LINE-FIRST-RESPONSE
EMS2 : NONE LISTED

Page 2

Page 3

Page 5

BRIDPORT

Page 6

Page 10

Page 12



ESN 809
LAW : OUT-STATE AGENCY
FIRE : OUT-STATE AGENCY
EMS : OUT-STATE AGENCY
EMS2 : NONE LISTED

ESSEX
COUNTY, NY

Lake
Champlain

1216
1378
1382
1479
1654
1712
1772
1786
1820
1798
1848
1842
1856
1854
1904
1894
1920
1944
1964
1914
1978
1968
1996
2006
2016
108 86 2034
128
131
83 43

2256
2272
2446
276
225
313
229
221
219
151 240 228 220 143 56 44
131 115 119 210 134 8
101 53 78 62 81 91 92
WAY LN JONES DOCK RD
LAKE ST
GIARDS BAL DR

BRIDPORT

ESN 407
LAW : NEW HAVEN VSP
FIRE : BRIDPORT FD
EMS : TOWN LINE FIRST RESPONSE
EMS2 : NONE LISTED

Page 4

Page 5

Page 8

Page 7

Page 10

Page 9

Page 13

Page 15



Lake Champlain

LAKE ST

LAKE ST

WARD DR

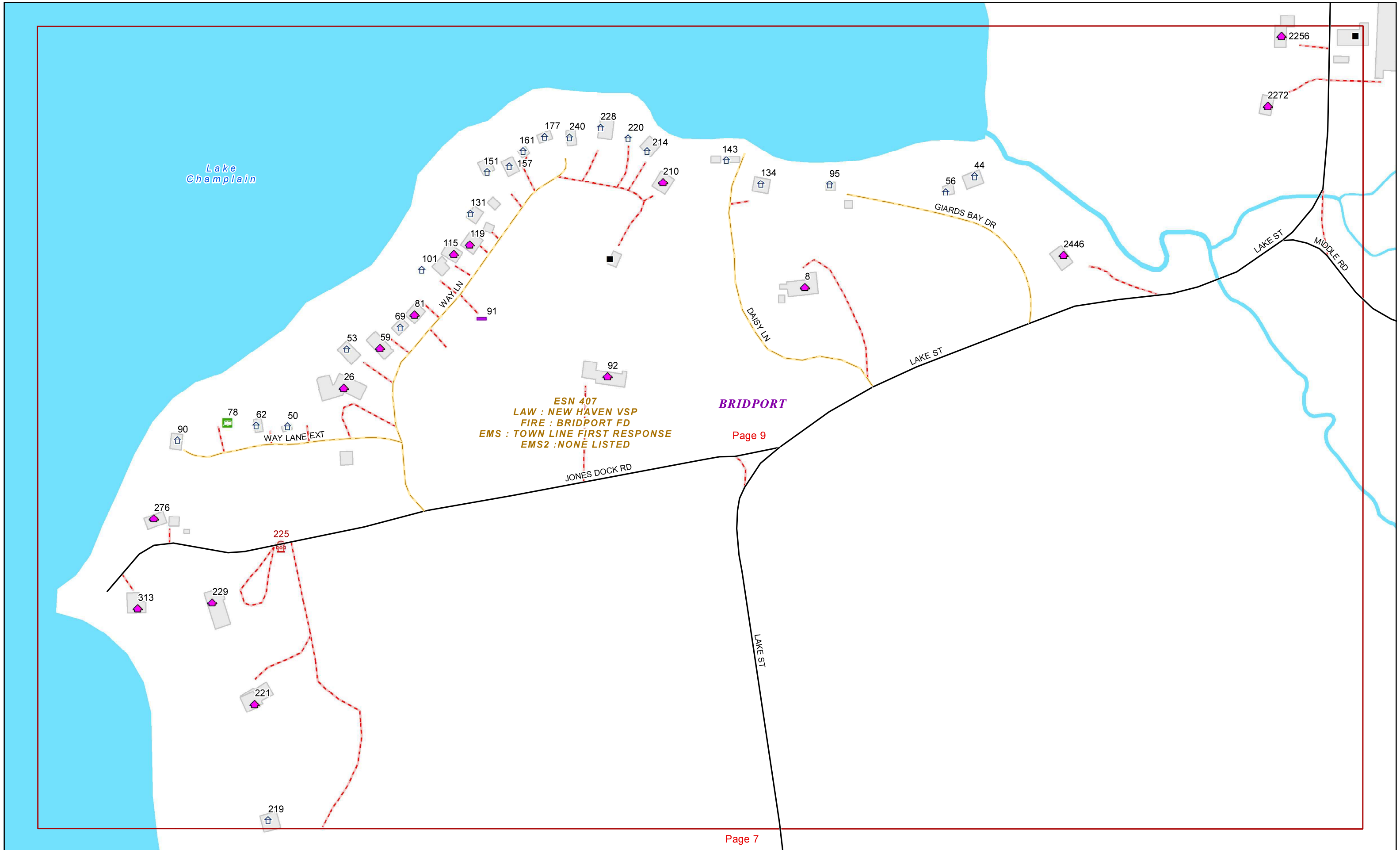
ESN 407
LAW : NEW HAVEN VSP
FIRE : BRIDPORT FD
EMS : TOWN LINE FIRST RESPONSE
EMS2 : NONE LISTED

BRIDPORT

Page 8

Page 7





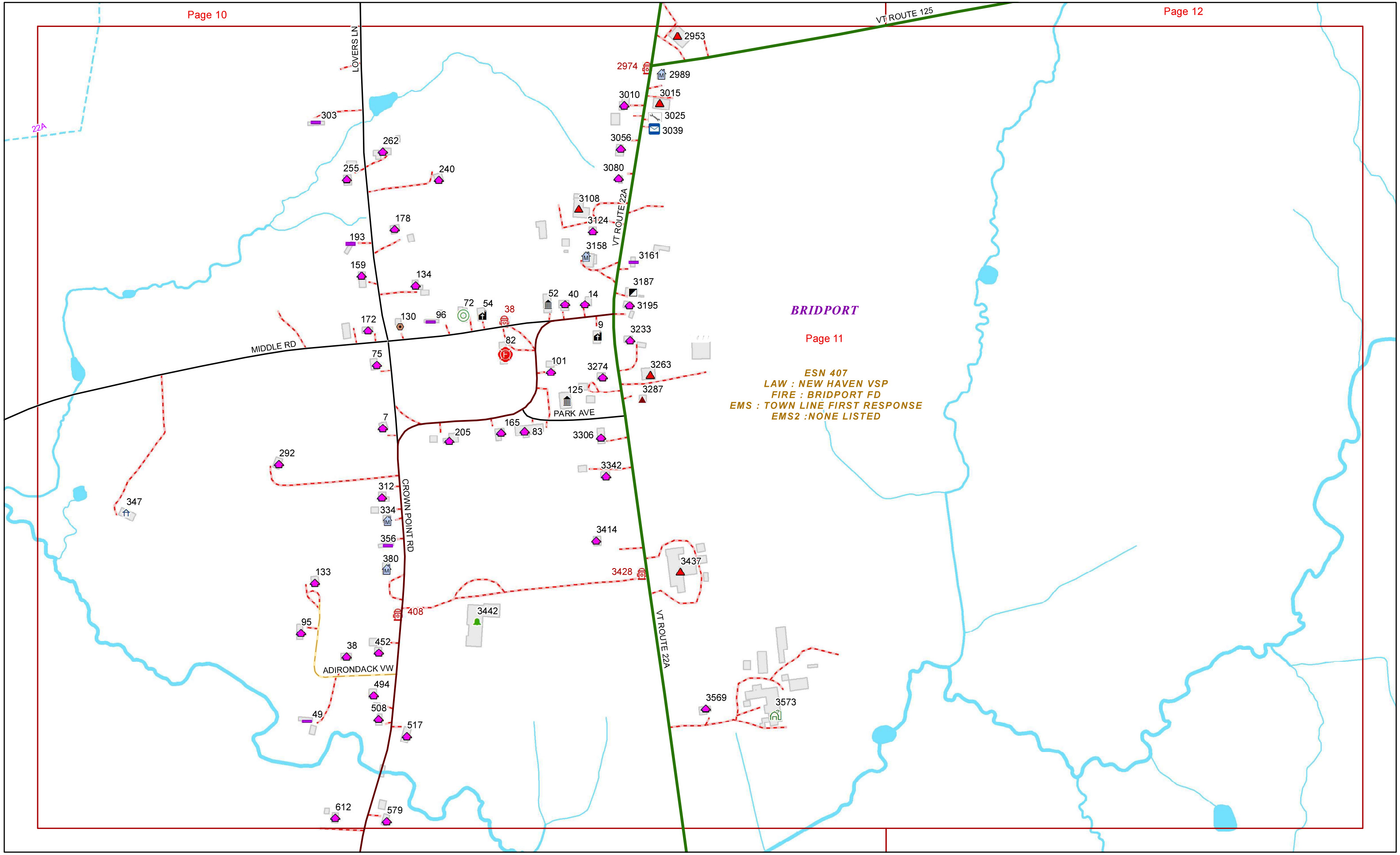
ESN 407
LAW : NEW HAVEN VSP
FIRE : BRIDPORT FD
EMS : TOWN LINE FIRST RESPONSE
EMS2 : NONE LISTED

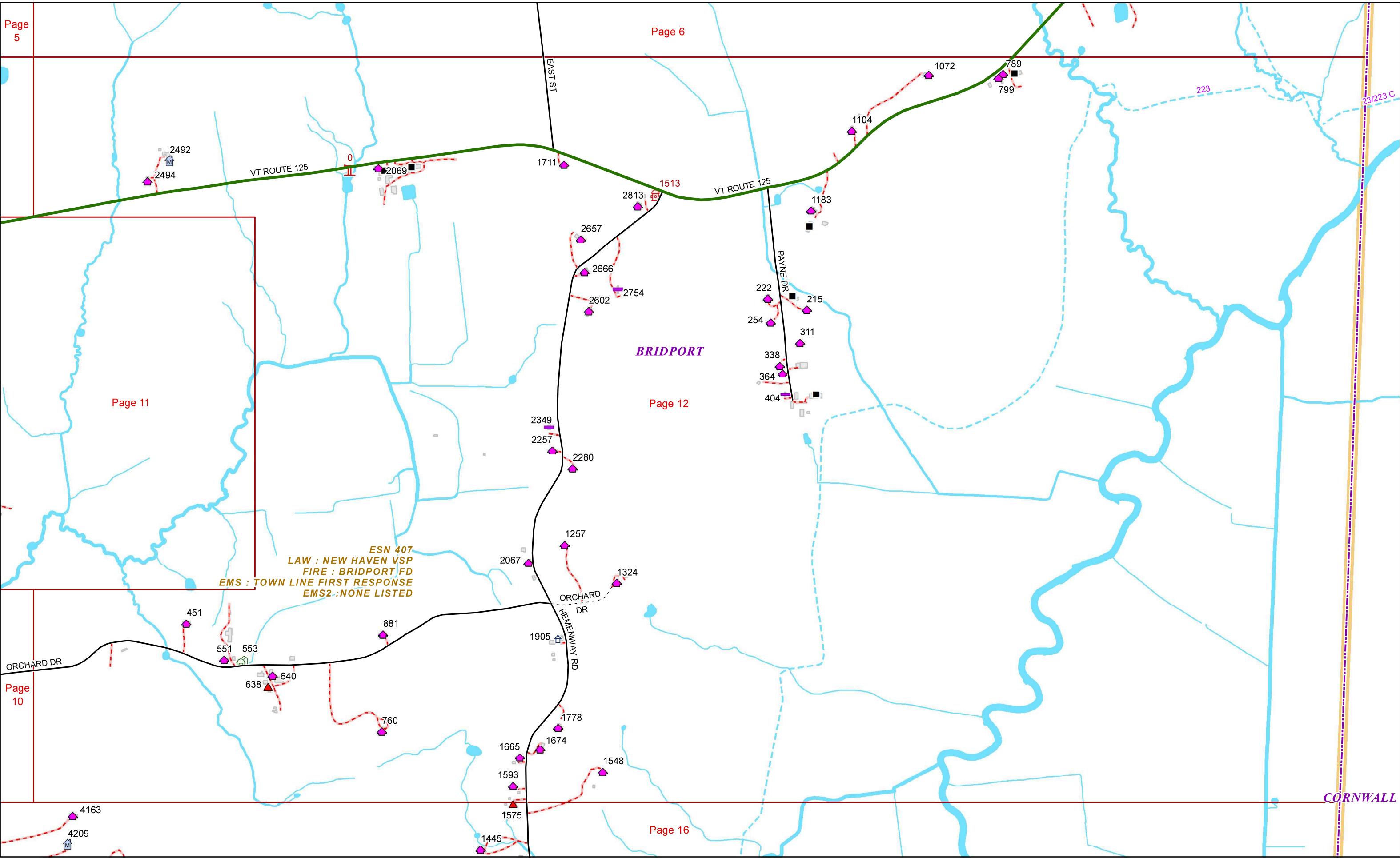
BRIDPORT

Page 9

Page 7

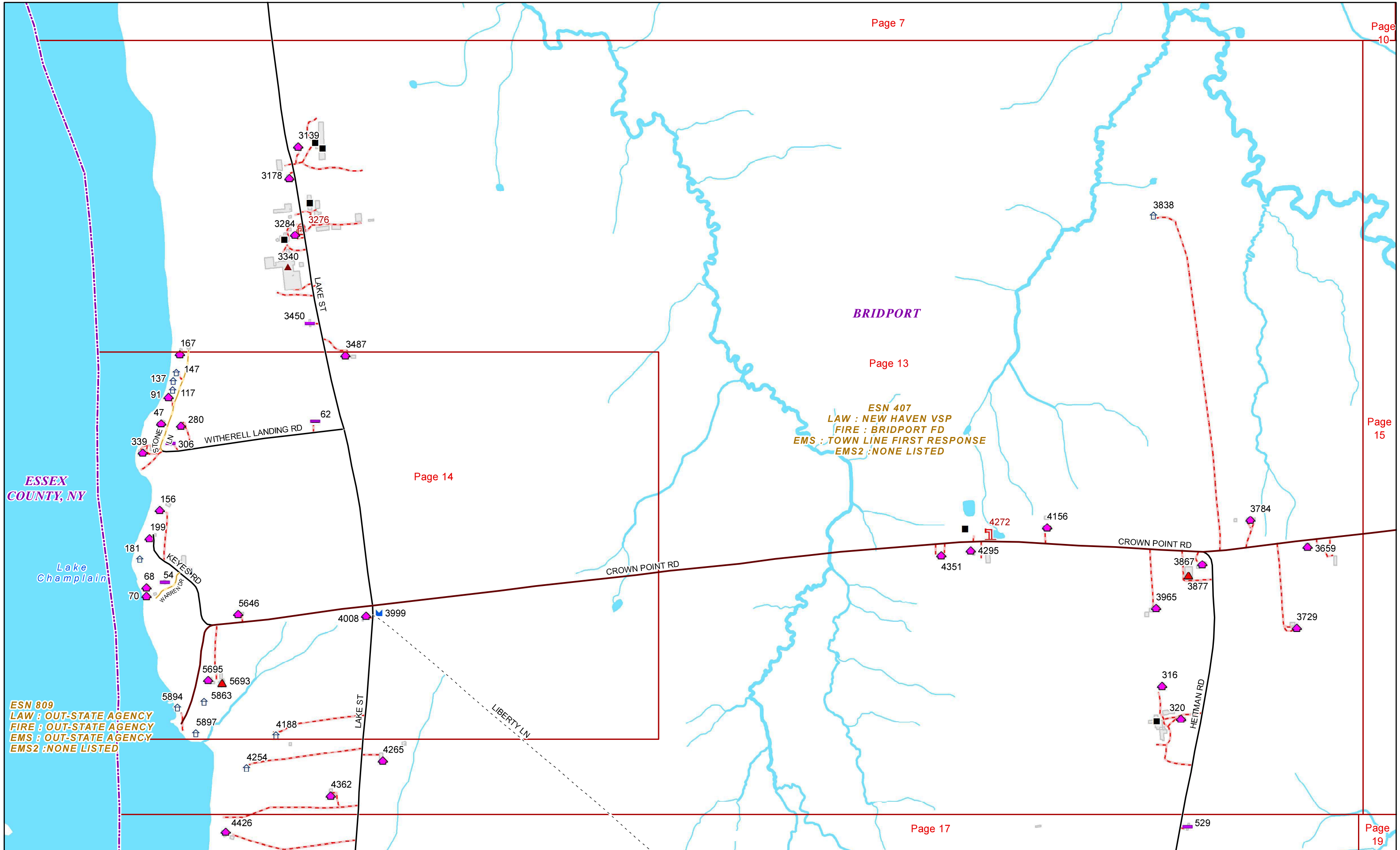


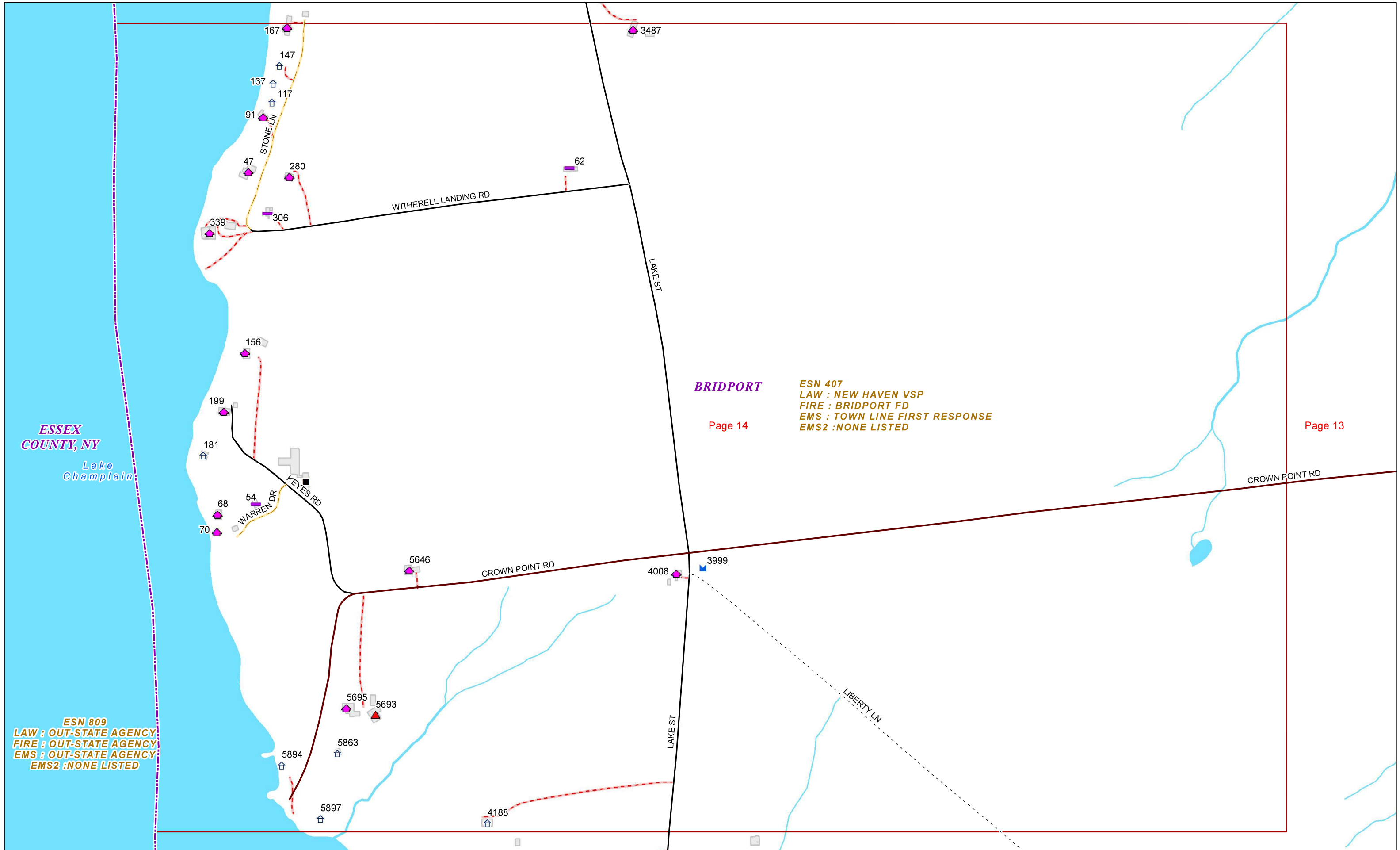




ESN 407
 LAW : NEW HAVEN VSP
 FIRE : BRIDPORT FD
 EMS : TOWN LINE FIRST RESPONSE
 EMS2 : NONE LISTED







ESSEX COUNTY, NY
 Lake Champlain

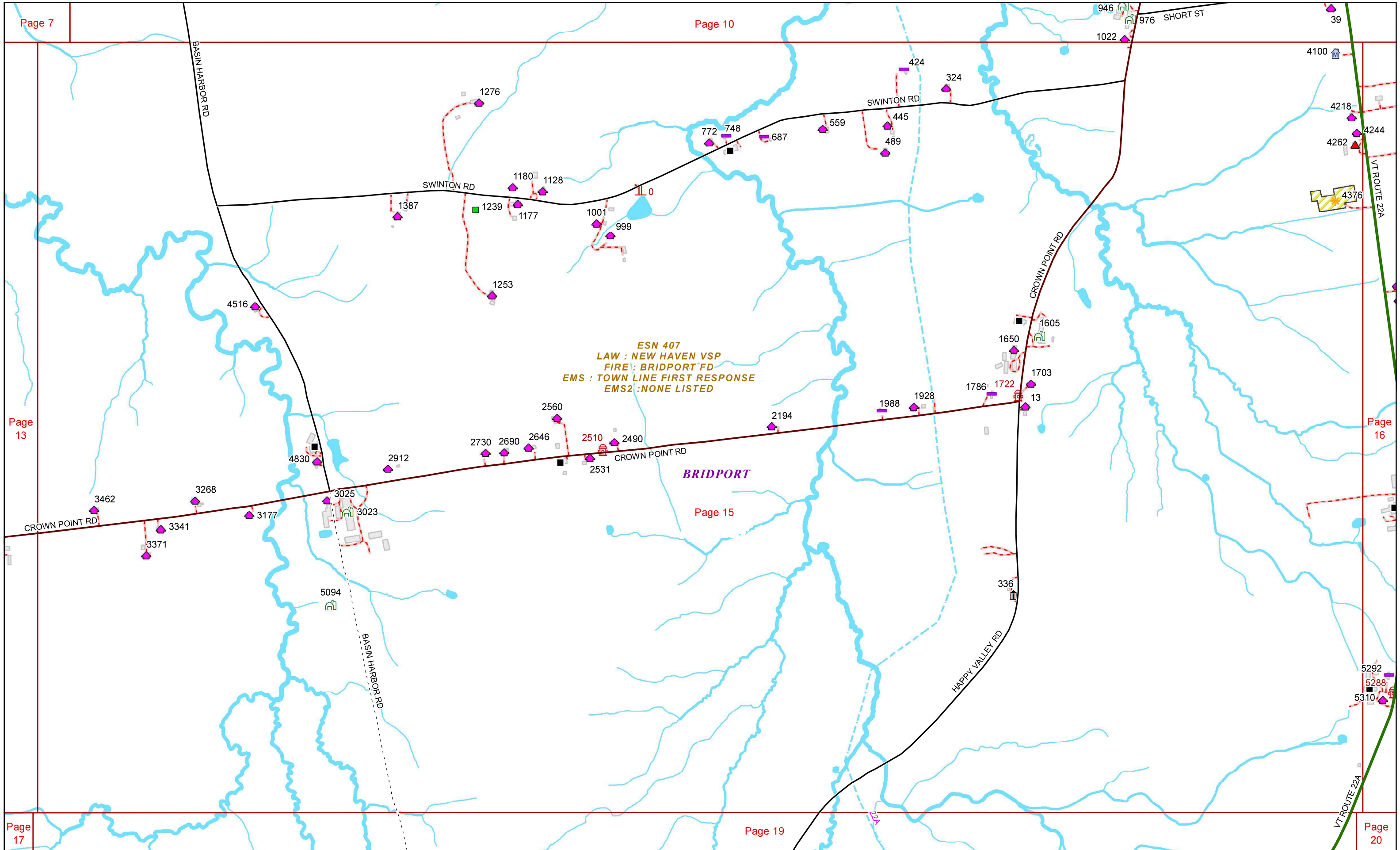
ESN 809
 LAW : OUT-STATE AGENCY
 FIRE : OUT-STATE AGENCY
 EMS : OUT-STATE AGENCY
 EMS2 : NONE LISTED

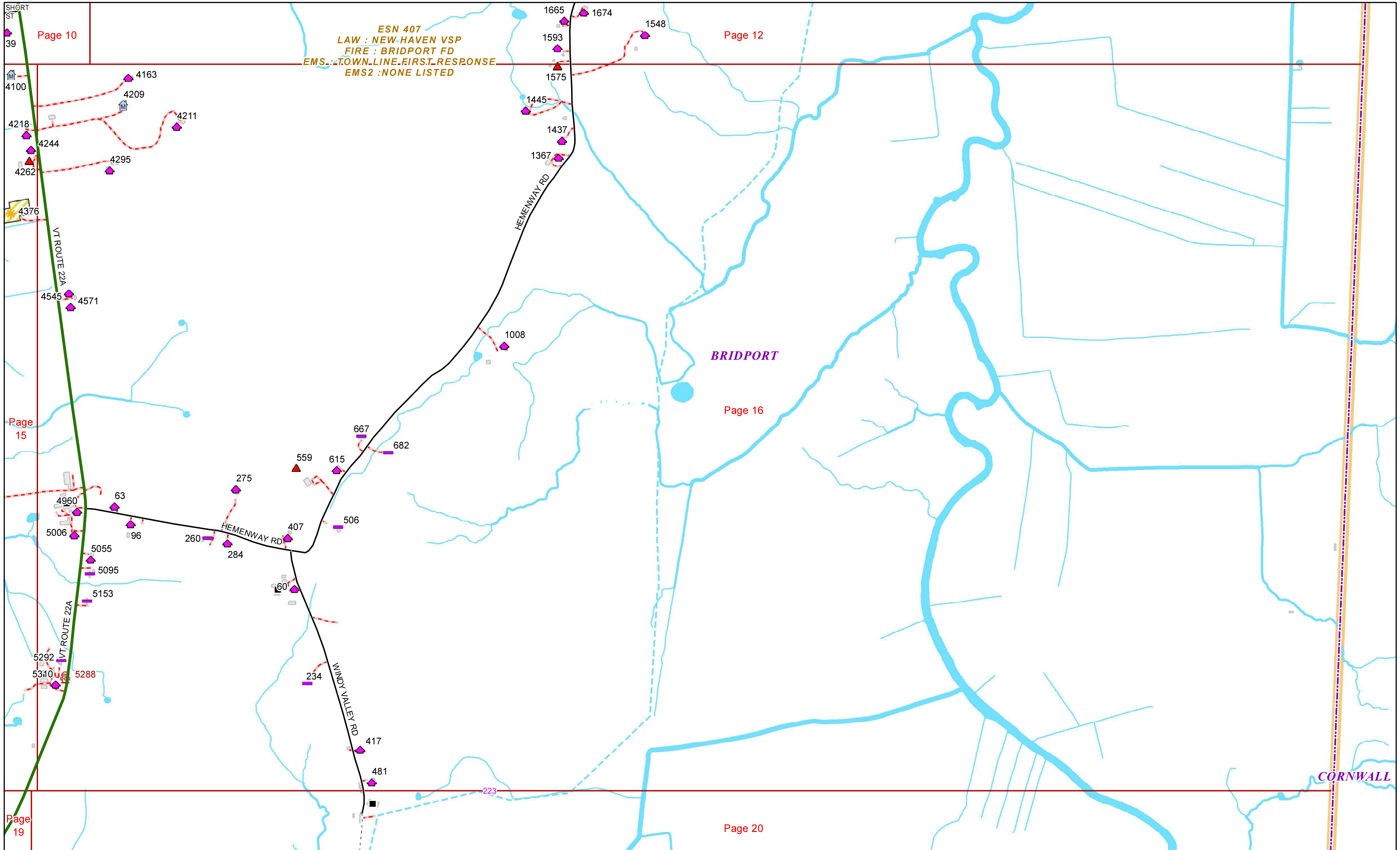
BRIDPORT
 Page 14

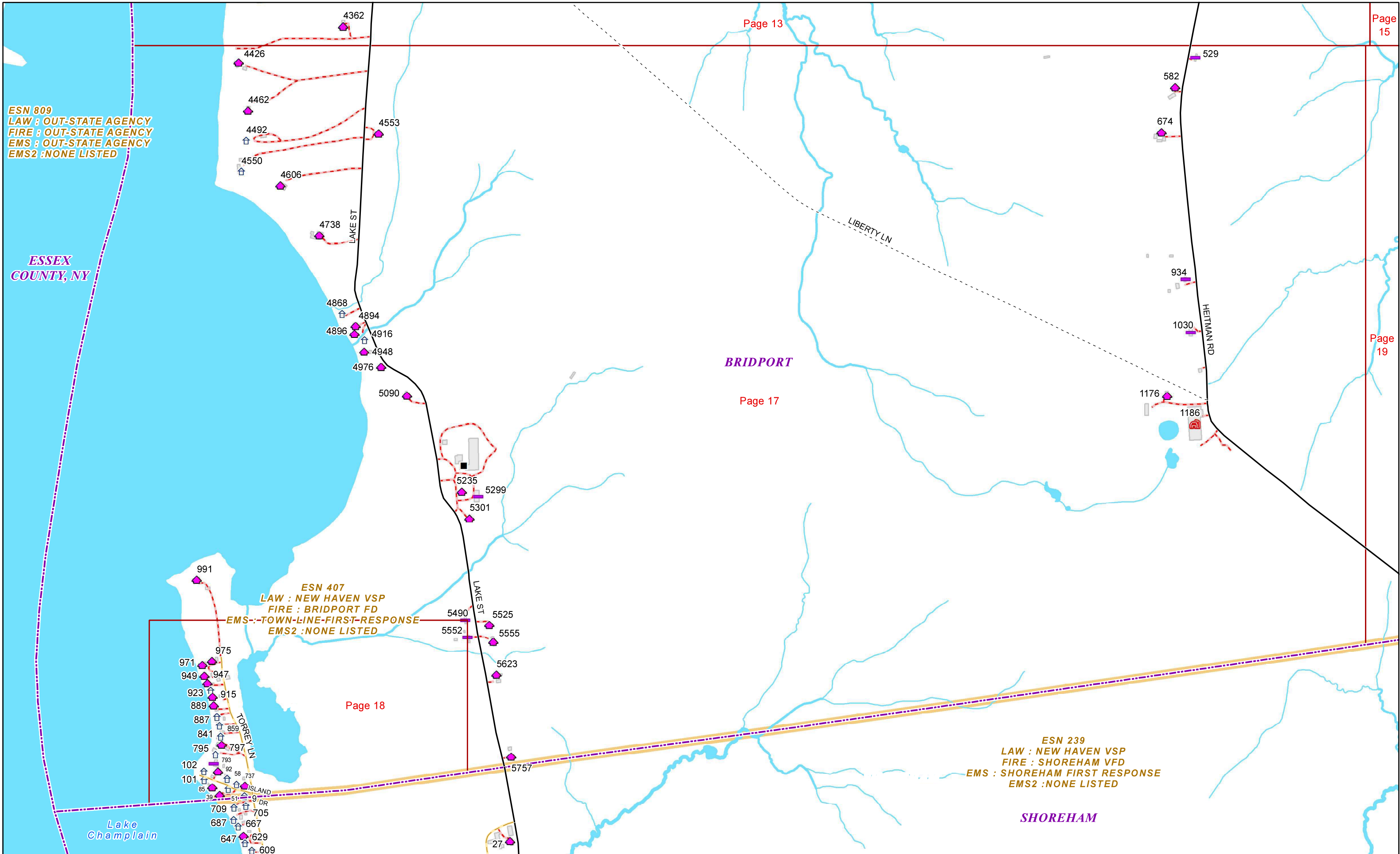
ESN 407
 LAW : NEW HAVEN VSP
 FIRE : BRIDPORT FD
 EMS : TOWN LINE FIRST RESPONSE
 EMS2 : NONE LISTED

Page 13









ESN 809
LAW : OUT-STATE AGENCY
FIRE : OUT-STATE AGENCY
EMS : OUT-STATE AGENCY
EMS2 : NONE LISTED

ESSEX
COUNTY, NY

ESN 407
LAW : NEW HAVEN VSP
FIRE : BRIDPORT FD
EMS : TOWN-LINE-FIRST-RESPONSE
EMS2 : NONE LISTED

ESN 239
LAW : NEW HAVEN VSP
FIRE : SHOREHAM VFD
EMS : SHOREHAM FIRST RESPONSE
EMS2 : NONE LISTED

Page 13

Page 15

BRIDPORT

Page 17

Page 19

Page 18

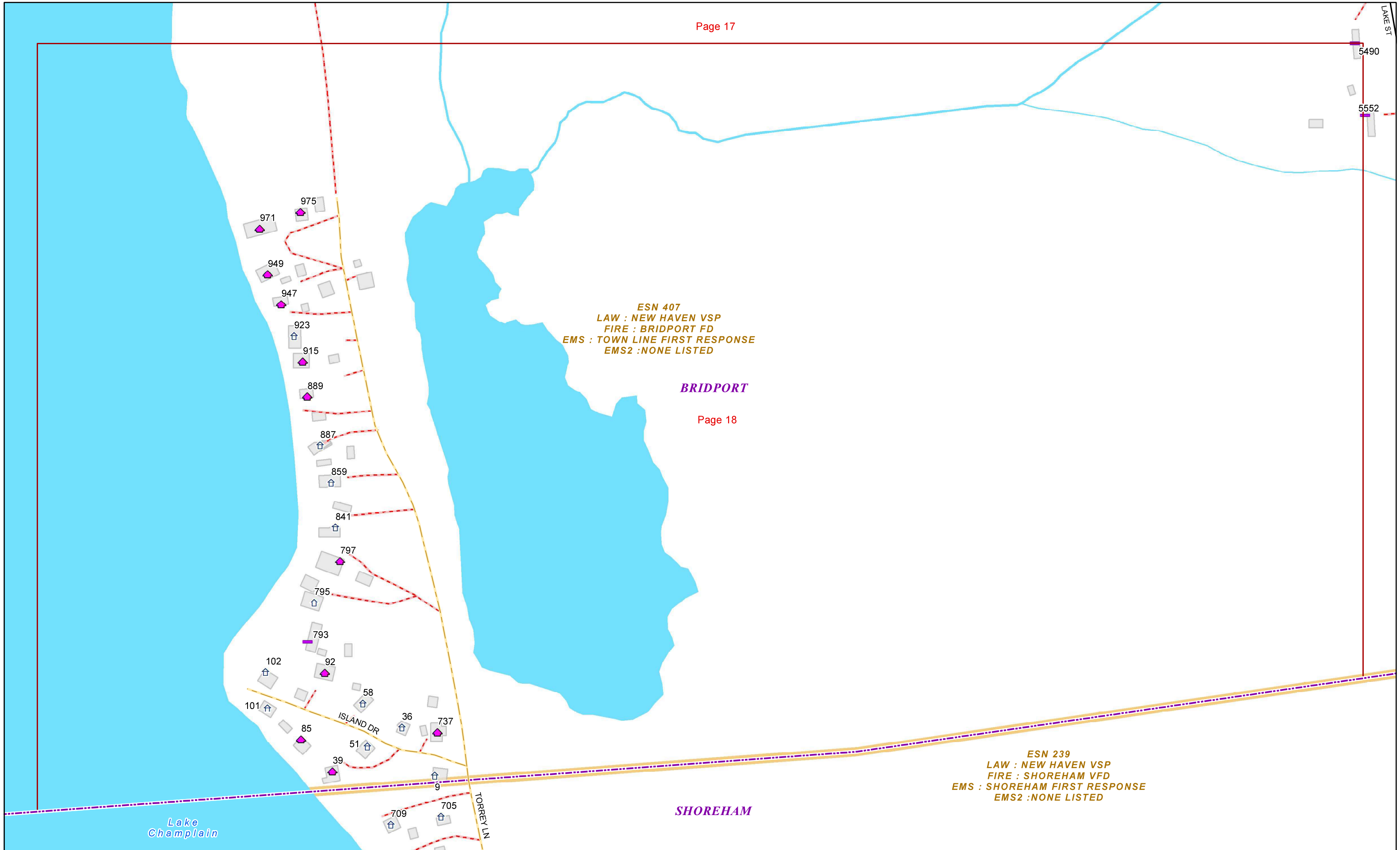
SHOREHAM

Lake Champlain

LOREY LN
ISLAND DR



LAKE ST
5490
5552



ESN 407
 LAW : NEW HAVEN VSP
 FIRE : BRIDPORT FD
 EMS : TOWN LINE FIRST RESPONSE
 EMS2 : NONE LISTED

BRIDPORT

ESN 239
 LAW : NEW HAVEN VSP
 FIRE : SHOREHAM VFD
 EMS : SHOREHAM FIRST RESPONSE
 EMS2 : NONE LISTED

SHOREHAM

Lake Champlain



