

VERMONT E9-1-1 MapBook

Brighton

E9-1-1 MapBook with GIS Data

Use constraints: The 9-1-1 related data layers (Esites, Landmarks, Roads, Driveways, Footprints, Atlas Sheets, ESZ, etc.) were developed and designed for Enhanced 9-1-1 purposes only. The user should understand that the nature of the Enhanced 9-1-1 data layers means they are never complete. **Each municipal government is responsible for maintenance of the E9-1-1 database.** Other data (non-E9-1-1 related) used in the Vermont E9-1-1 MapBook is acquired from the Vermont Center for Geographic Information (VCGI) (vcgi.vermont.gov) and local Regional Planning Commissions.

Disclaimer:

This Vermont E9-1-1 MapBook and GIS data is for general reference only. Data layers that appear on the map may or may not be accurate, current or otherwise reliable. The E9-1-1 Board and the State of Vermont make no representations of any kind, including but not limited to the warranties of merchantability or fitness for a particular use, not are any such warranties to be implied with respect to the GIS data and MapBook.

For Questions/Updates:
 Contact VT Enhanced 9-1-1 Board:
 Phone: 802-828-4911
 Email: e911.info@vermont.gov
 Website: e911.vermont.gov



























11/22/2022



























































Legend





























ESITES




























SITETYPE

-  **COMMERCIAL
-  **CULTURAL
-  **EDUCATIONAL
-  **GOVERNMENT
-  **INDUSTRIAL
-  **OTHER COMMERCIAL
-  **PUBLIC GATHERING
-  **UTILITY
-  ABANDONED
-  ACCESS POINT
-  ACCESSORY BARN
-  ACCESSORY BUILDING
-  AIR SUPPORT / MAINTENANCE FACILITY
-  AIR TRAFFIC CONTROL CENTER / COMMAND CENTER
-  AIRPORT TERMINAL
-  AMBULANCE SERVICE
-  AUDITORIUM / CONCERT HALL / THEATER / OPERA HOUSE
-  BANK
-  BOAT RAMP / DOCK
-  BORDER CROSSING
-  BORDER PATROL
-  BREWERY
-  BUS STATION / DISPATCH FACILITY
-  CAMP
-  CAMPGROUND
-  CEMETERY

-  CITY / TOWN HALL
-  COAST GUARD
-  COLLEGE / UNIVERSITY
-  COMMERCIAL CONSTRUCTION SERVICE
-  COMMERCIAL FARM
-  COMMERCIAL GARAGE
-  COMMERCIAL W/RESIDENCE
-  COMMUNICATION BOX
-  COMMUNICATION TOWER
-  COMMUNITY / RECREATION FACILITY
-  CONDOMINIUM
-  COURT HOUSE
-  CUSTOMS SERVICE
-  DAY CARE FACILITY
-  DEVELOPMENT SITE
-  EBS TOWER
-  EMERGENCY PHONE / CALLBOX
-  FAIR / EXHIBITION/ RODEO GROUNDS
-  FERRY TERMINAL / DISPATCH FACILITY
-  FIRE STATION
-  FISH FARM / HATCHERY
-  FITNESS FACILITY
-  FOOD DISTRIBUTION CENTER
-  GAS STATION
-  GATED W/BUILDING
-  GATED W/O BUILDING
-  GOLF COURSE
-  GRAVEL PIT / QUARRY / MINE




















-  GREENHOUSE / NURSERY
-  GROCERY STORE
-  HARBOR / MARINA
-  HAZARDOUS MATERIALS FACILITY
-  HAZARDOUS STORAGE FACILITY
-  HEALTH CLINIC
-  HELIPAD / HELIPORT / HELISPOT
-  HISTORIC SITE / POINT OF INTEREST
-  HOSPITAL / MEDICAL CENTER
-  HOUSE OF WORSHIP
-  HYDROELECTRIC FACILITY
-  ICE ARENA
-  INSTITUTIONAL RESIDENCE / DORM / BARRACKS
-  LANDFILL
-  LAW ENFORCEMENT
-  LIBRARY
-  LODGING B&B / HOTEL / MOTEL / INN
-  LOOKOUT TOWER
-  LUMBER MILL / SAW MILL
-  MANUFACTURING FACILITY
-  MOBILE HOME
-  MORGUE
-  MULTI-FAMILY DWELLING
-  MUSEUM
-  NATIONAL GUARD /
-  NUCLEAR FACILITY
-  NURSING HOME / LONG TERM CARE
-  OFFICE BUILDING

-  OIL / GAS FACILITY
-  OTHER
-  OTHER RESIDENTIAL
-  OUTPATIENT CLINIC
-  PARK AND RIDE / COMMUTER
-  PHARMACY
-  PICNIC AREA
-  POST OFFICE
-  PRISON / CORRECTIONAL FACILITY
-  PRIVATE AND EXPRESS SHIPPING FACILITY
-  PSAP
-  PUBLIC BEACH
-  PUBLIC TELEPHONE
-  PUBLIC WATER SUPPLY INTAKE
-  PUBLIC WATER SUPPLY WELL
-  PUMP STATION
-  RACE TRACK / DRAGSTRIP
-  RAILROAD STATION
-  RESIDENTIAL FARM
-  REST STOP / ROADSIDE PARK
-  RESTAURANT
-  RETAIL FACILITY
-  RV HOOKUP
-  SCHOOL K / 12
-  SEASONAL HOME
-  SHOOTING RANGE
-  SINGLE FAMILY DWELLING
-  SKI AREA / ALPINE





-  SOLAR FACILITY
-  SPORTS ARENA /
-  STATE CAPITOL
-  STATE GARAGE
-  STATE GOVERNMENT FACILITY
-  STATE PARK
-  STORAGE UNITS
-  SUBSTATION
-  SUGARHOUSE
-  TEMPORARY STRUCTURE
-  TOWN GARAGE
-  TOWN OFFICE
-  TRAILHEAD
-  TRANSFER STATION
-  UNKNOWN
-  US FOREST FACILITY
-  US GOVERNMENT FACILITY
-  UTILITY POLE W/PHONE
-  VETERINARY HOSPITAL / CLINIC
-  VISITOR / INFORMATION CENTER
-  WAREHOUSE
-  WASTE / BIOMASS FACILITY
-  WASTEWATER TREATMENT PLANT
-  WATER TANK
-  WATER TOWER
-  WIND FACILITY / WIND TOWER
-  YOUTH CAMP

Legend

Roads

-  Interstate Highway
-  US Highway
-  State Highway
-  Town Highway Class 1
-  Town Highway Class 2
-  Town Highway Class 3
-  Town Highway Class 4
-  Private
-  Driveway
-  Discontinued Road
-  Legal Trail
-  Ferry
-  Military - no public access
-  National Forest Highway
-  State Forest Highway
-  Proposed
-  Rivers
-  Driveways
-  Railroad

Hydrants

-  Drafting Site
-  Dry Hydrant
-  Municipal Hydrant
-  Pressurized Hydrant

Townline





Emergency Service Zones



FootPrints

-  Airport
-  Solar Field
-  Alpine Trail Easiest
-  Alpine Trail Intermediate
-  Alpine Trail Advanced
-  Alpine Trail Expert
-  Alpine Glade Marked
-  Alpine Glade Not Marked
-  Building
-  Farm
-  Golf Course
-  Quarry
-  Park
-  Shopping Center
-  Stadium/Arena
-  Other

Addressing Error

-  Orange - Duplicated Addressed Building
-  Yellow - Unnumbered Building

Named Roads

-- A --

Community	Low	High	Pages
ALDER ST	BRIGHTON	1	144 8,9,10,11
ALLARD FARM RD	BRIGHTON	1	360 16
APPLEBEE RD	BRIGHTON	1	120 11
ARTHUR JOHN RD	BRIGHTON	1	268 22
ARTHUR JOHN RD	BRIGHTON	269	782 22,23
ARTHUR JOHN RD	BRIGHTON	783	1096 23
ATWOOD DR	BRIGHTON	1	255 17,22

-- B --

BACK ST	BRIGHTON	1	192 8,9
BASIL HILL RD	BRIGHTON	1	560 6
BASIL HILL RD	BRIGHTON	561	1126 6
BAY LN	BRIGHTON	1	150 13
BEECHER POND RD	BRIGHTON	1	665 12
BELLAWOOD RD	BRIGHTON	1	356 16
BELLEVUE AVE	BRIGHTON	1	236 10
BILODEAU RD	BRIGHTON	1	286 7
BIRCH ST	BRIGHTON	1	132 11
BIRCH ST	BRIGHTON	133	382 10,11
BLUEBERRY LN	BRIGHTON	1	420 18
BREAULT DR	BRIGHTON	1	122 13
BUCK BROOK RD	CHARLESTON	435	970 6

-- C --

CARGILL RD	BRIGHTON	1	182 8
CEDARWOOD DR	BRIGHTON	1	556 7,16
CEDARWOOD DR	BRIGHTON	557	1512 16
CHARLESTON RD	BRIGHTON	1	492 7,10
CHARLESTON RD	BRIGHTON	493	1648 7,16
CHARLESTON RD	BRIGHTON	1649	2645 6,7
CHARLESTON RD	BRIGHTON	2646	3472 6
CLARK ST	BRIGHTON	1	68 8,9
COTTAGE DR	BRIGHTON	1	282 18
COUNTY RD	BRIGHTON	971	1054 6
COUNTY RD	BRIGHTON	1055	3494 6,15
CREAMERY ST	BRIGHTON	1	85 8

CREAMERY ST	BRIGHTON	86	307 7,8
CROSS ST	BRIGHTON	1	80 8,9,10,11
CROSS ST	BRIGHTON	81	158 11
CURRAN AVE	BRIGHTON	1	56 8,9
CURRAN AVE	BRIGHTON	57	202 9

-- D --

DALE AVE	BRIGHTON	1	180 10,11
DALE AVE	BRIGHTON	181	356 10
DANS WAY	BRIGHTON	2145	2713 24
DANS WAY	FERDINAND	900	2144 24
DAVIS RD	BRIGHTON	1	312 16,21
DAVIS RD	BRIGHTON	313	941 21
DERBY ST	BRIGHTON	39	230 11
DERBY ST	BRIGHTON	231	674 10,11
DERBY ST	BRIGHTON	1	38 11
DOLLOFF MOUNTAIN RD	BRIGHTON	101	388 3
DOLLOFF MOUNTAIN RD	CHARLESTON	1	100 3
DUPUIS RD	BRIGHTON	1	300 20

-- E --

E BRIGHTON RD	BRIGHTON	1	301 9
E BRIGHTON RD	BRIGHTON	302	480 8,9
E BRIGHTON RD	BRIGHTON	481	786 8,12
E BRIGHTON RD	BRIGHTON	787	955 12
E BRIGHTON RD	BRIGHTON	956	122612,13
E BRIGHTON RD	BRIGHTON	1227	2075 13
E BRIGHTON RD	BRIGHTON	2076	249312,13
E BRIGHTON RD	BRIGHTON	2494	2717 12
E BRIGHTON RD	BRIGHTON	2718	2788 12,17
E BRIGHTON RD	BRIGHTON	2789	429517,20
E BRIGHTON RD	BRIGHTON	4296	4894 20
EAST HAVEN RD	BRIGHTON	1	784 16
EAST HAVEN RD	BRIGHTON	1195	288416,21
EAST HAVEN RD	BRIGHTON	2885	4464 21,24
EAST HAVEN RD	BRIGHTON	785	1194 16
ELM ST	BRIGHTON	1	96 9

-- F --

FAIRCHILD DR	BRIGHTON	1	190 12,17
--------------	----------	---	-----------

FISHING VILLAGE RD	BRIGHTON	1	380 13,18
FITZGERALD AVE	BRIGHTON	1	212 11
FIVE MILE SQUARE RD	BRIGHTON	475	2200 7
FIVE MILE SQUARE RD	BRIGHTON	1	130 3
FIVE MILE SQUARE RD	BRIGHTON	131	474 3,7
FOREST ST	BRIGHTON	1	186 9
FORTY WINKS RD	BRIGHTON	1	82 23
FORTY WINKS RD	BRIGHTON	83	485 23

-- G --

GIDEONS MILL RD	BRIGHTON	1	874 7
GIDEONS MILL RD	BRIGHTON	875	14483,7

-- H --

HANCOCK RD	BRIGHTON	1	360 21
HEAD OF THE POND RD	BRIGHTON	1	268 19
HEAD OF THE POND RD	BRIGHTON	269	676 17,19
HEAD OF THE POND RD	BRIGHTON	677	986 17
HEAD OF THE POND RD	BRIGHTON	2511	3060 20,22,23
HEAD OF THE POND RD	BRIGHTON	3061	3910 20
HEAD OF THE POND RD	BRIGHTON	987	201817,22
HEAD OF THE POND RD	BRIGHTON	2019	2510 22
HENSHAW RD	BRIGHTON	1	518 12
HENSHAW RD	BRIGHTON	519	1696 4,12
HENSHAW RD	BRIGHTON	1697	3636 1,4,5
HENSHAW RD	BRIGHTON	3637	3874 1
HENSHAW RD	LEWIS	1	888 1
HENSHAW ROAD SPUR	BRIGHTON	1	1034 4
HILLSIDE TER	BRIGHTON	1	84 8,9
HOBSON MILLS RD	BRIGHTON	1	169 20

-- I --

IRON BRIDGE LOOP RD	BRIGHTON	1	140 3
ISLAND POND RD	NEWARK	4437	5274 24
ISLAND VIEW DR	BRIGHTON	1	188 13,18

-- K --

KNIPE RD	BRIGHTON	1	108 17
----------	----------	---	--------

	Community	Low	High	Pages
-- L --				
LAKE ST	BRIGHTON	1	338	12,13
LAKE ST	BRIGHTON	339	478	13
LAKESHORE DR	BRIGHTON	1	176	19
LAKESHORE DR	BRIGHTON	177	802	18,19
LAKESHORE DR	BRIGHTON	803	1150	18
LAKESHORE DR	BRIGHTON	1151	113	18
LAKESHORE DR	BRIGHTON	1502	1606	13
LAKESHORE DR	BRIGHTON	1390	1501	13
LYDIA LN	BRIGHTON	1	124	22
LYSTER BROOK LN	BRIGHTON	415	540	24
-- M --				
MAIN ST	BRIGHTON	1	136	9
MAPLE ST	BRIGHTON	1	94	9
MCCONNELL POND RD	FERDINAND	1	136	20
MCRAE RD	BRIGHTON	1	448	6
MEADOW ST	BRIGHTON	1	64	9
MEADOW ST	BRIGHTON	65	222	8,9
MEADOW ST	BRIGHTON	223	370	8,10
MEMORY LN	BRIGHTON	1	188	10
MIDDLE ST	BRIGHTON	1	158	9
MIDDLE ST	BRIGHTON	159	522	8,9
MIDDLE ST	BRIGHTON	523	544	8
MIDDLE ST FRK	BRIGHTON	1	16	8
MILL ST	BRIGHTON	89	116	9
MILL ST	BRIGHTON	1	68	8,9,10,11
MILL ST	BRIGHTON	69	88	9
MILL ST EXT	BRIGHTON	1	62	9
MOISE WOOD RD	BRIGHTON	1	337	17
MOISE WOOD RD	BRIGHTON	338	939	17,22
MOUNTAIN ST	BRIGHTON	1	146	9
MOUNTAIN ST	BRIGHTON	147	219	8,9
MOUNTAIN ST	BRIGHTON	673	829	4
MOUNTAIN ST	BRIGHTON	220	283	8
MOUNTAIN ST	BRIGHTON	284	672	4,8
MOUNTAIN ST	BRIGHTON	830	1412	4
MOUNTAIN ST EXT	BRIGHTON	1	413	4
-- N --				

	Community	Low	High	Pages
NEWARK RD	BRIGHTON	1	661	16
NEWARK RD	BRIGHTON	662	2098	15,16,21
NORTH ST	BRIGHTON	1	211	9
NORTON RD	BRIGHTON	1	120	3
NORTON RD	BRIGHTON	1211	1174	2,3
NORTON RD	BRIGHTON	1175	1826	2
-- O --				
OUIMETTE WAY	BRIGHTON	1	424	23
OUIMETTE WAY	FERDINAND	425	895	23
OZZIE WOODS DR	BRIGHTON	1	365	23
OZZIE WOODS DR	FERDINAND	1	78	23
-- P --				
PAQUETTE ST	BRIGHTON	1	42	9
PARADIS MOUNTAIN RD	BRIGHTON	1	872	7,10,16
PARADIS MOUNTAIN RD	BRIGHTON	873	1670	16
PATRICK RD	BRIGHTON	1	164	8
PAUL BUNYAN RD	BRIGHTON	1	730	16,21
PLEASANT ST	BRIGHTON	37	224	10,11
PLEASANT ST	BRIGHTON	225	532	10
PLEASANT ST	BRIGHTON	533	784	10,12,18
PLEASANT ST	BRIGHTON	919	1302	18
PLEASANT ST	BRIGHTON	1303	1394	18,19
PLEASANT ST	BRIGHTON	1395	1542	19
PLEASANT ST	BRIGHTON	1	36	11
PLEASANT ST	BRIGHTON	785	918	18
POST HORSE DR	BRIGHTON	1	179	20
-- Q --				
QUARRY RD	BRIGHTON	1	670	20
QUARRY RD	BRIGHTON	671	1422	20,23
-- R --				
RAILROAD ST	BRIGHTON	267	310	9
RAILROAD ST	BRIGHTON	429	586	8,9
RAILROAD ST	BRIGHTON	587	716	8
RAILROAD ST	BRIGHTON	717	1254	8

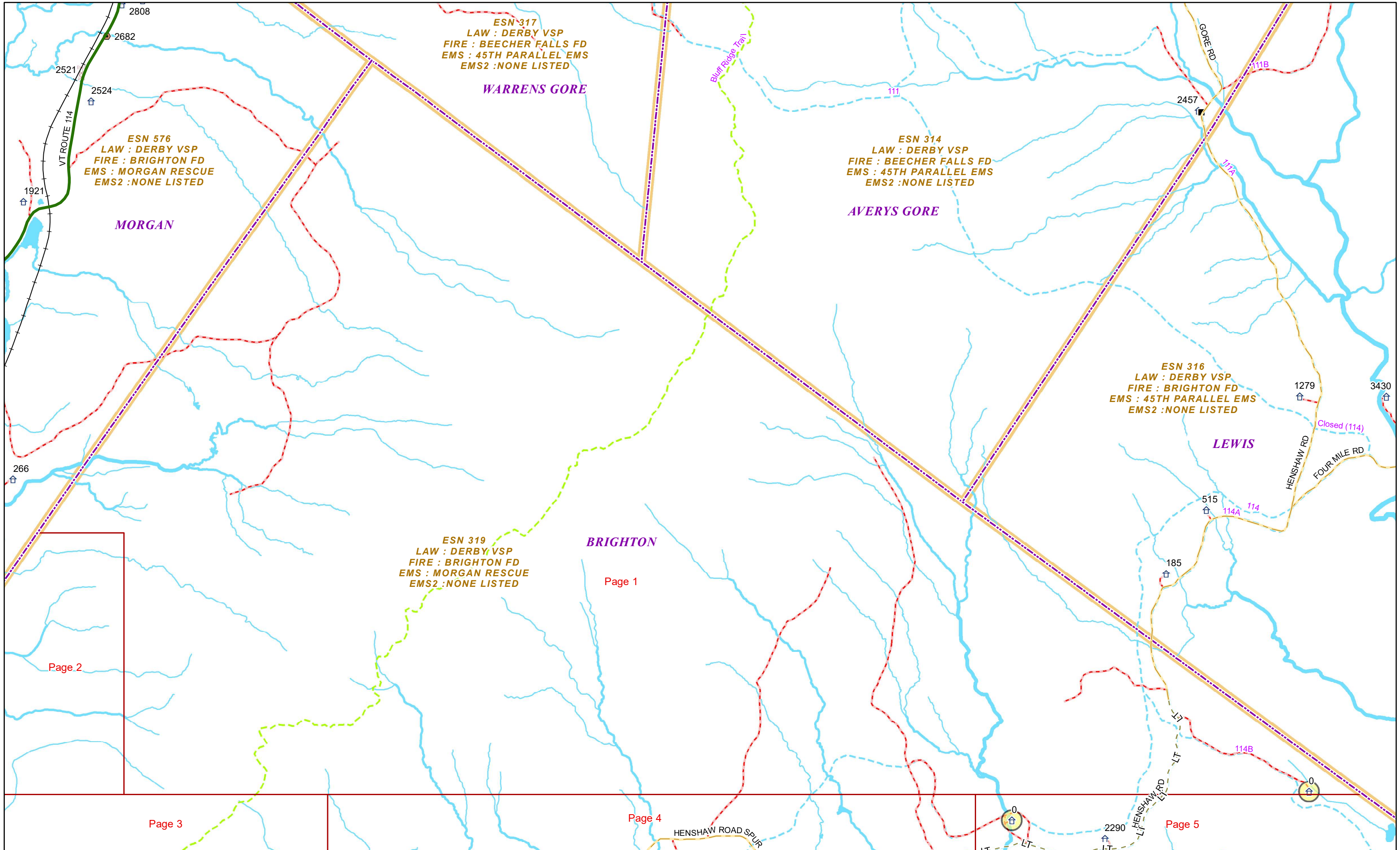
	Community	Low	High	Pages
RAILROAD ST	BRIGHTON	1	266	9
RAILROAD ST	BRIGHTON	311	428	9
RANDOM VALE	BRIGHTON	1	184	18,19
RESERVOIR RD	BRIGHTON	1	274	18
RIPPLE CV	BRIGHTON	1	174	18,19
RLW RD	BRIGHTON	1	674	12
ROSEBROOK HILL RD	BRIGHTON	1	992	16
RYANS RD	BRIGHTON	603	803	24
RYANS RD	FERDINAND	1	602	24
-- S --				
SFH	BRIGHTON	1	390	12,17
SOUTH ST	BRIGHTON	1	140	9
SOUTH ST	BRIGHTON	333	432	9
SOUTH ST	BRIGHTON	141	332	9
SPECTACLE POND RD	BRIGHTON	117	282	12,18
SPECTACLE POND RD	BRIGHTON	1	116	18
STATE PARK RD	BRIGHTON	1	520	17,18
STEVENS LOOP	BRIGHTON	1	234	2
SUNRISE PT	BRIGHTON	1	94	18
SUNSET DR	BRIGHTON	1	154	18
SWEET TREE LN	BRIGHTON	1	169	12,13
-- T --				
TAYLOR RD	BRIGHTON	1	164	22
TEN MILE SQUARE RD	BRIGHTON	1	1320	3
TEN MILE SQUARE RD	CHARLESTON	2586	2664	3
TOWN HWY 20	BRIGHTON	1	44	9
TOWN HWY 38	BRIGHTON	1	58	13
TOWN HWY 5	BRIGHTON	1	126	20
TOWN HWY 50	BRIGHTON	1	22	9
-- V --				
VICTORY MOUNTAIN RD	BRIGHTON	1	420	22
VT ROUTE 105	FERDINAND	1	962	20
VT ROUTE 111	BRIGHTON	1	118	2
VT ROUTE 114	BRIGHTON	0	238	2
VT ROUTE 114	MORGAN	161	237	2
VT ROUTE 114	MORGAN	319	598	2

-- W --

	Community	Low	High	Pages
W MCCONNELL POND RD	BRIGHTON	1	2258	12, 14
WALKER RD	BRIGHTON	1	131	20
WALKER RD	FERDINAND	1	436	20
WALNUT ST	BRIGHTON	1	150	9
WHITE BIRCH LN	BRIGHTON	1	188	18
WOODLAND TRAIL RD	BRIGHTON	1	143	18

Community Low High Pages

Community Low High Pages



ESN 317
LAW : DERBY VSP
FIRE : BEECHER FALLS FD
EMS : 45TH PARALLEL EMS
EMS2 : NONE LISTED

WARRENS GORE

ESN 576
LAW : DERBY VSP
FIRE : BRIGHTON FD
EMS : MORGAN RESCUE
EMS2 : NONE LISTED

MORGAN

ESN 314
LAW : DERBY VSP
FIRE : BEECHER FALLS FD
EMS : 45TH PARALLEL EMS
EMS2 : NONE LISTED

AVERYS GORE

ESN 316
LAW : DERBY VSP
FIRE : BRIGHTON FD
EMS : 45TH PARALLEL EMS
EMS2 : NONE LISTED

LEWIS

ESN 319
LAW : DERBY VSP
FIRE : BRIGHTON FD
EMS : MORGAN RESCUE
EMS2 : NONE LISTED

BRIGHTON

Page 1

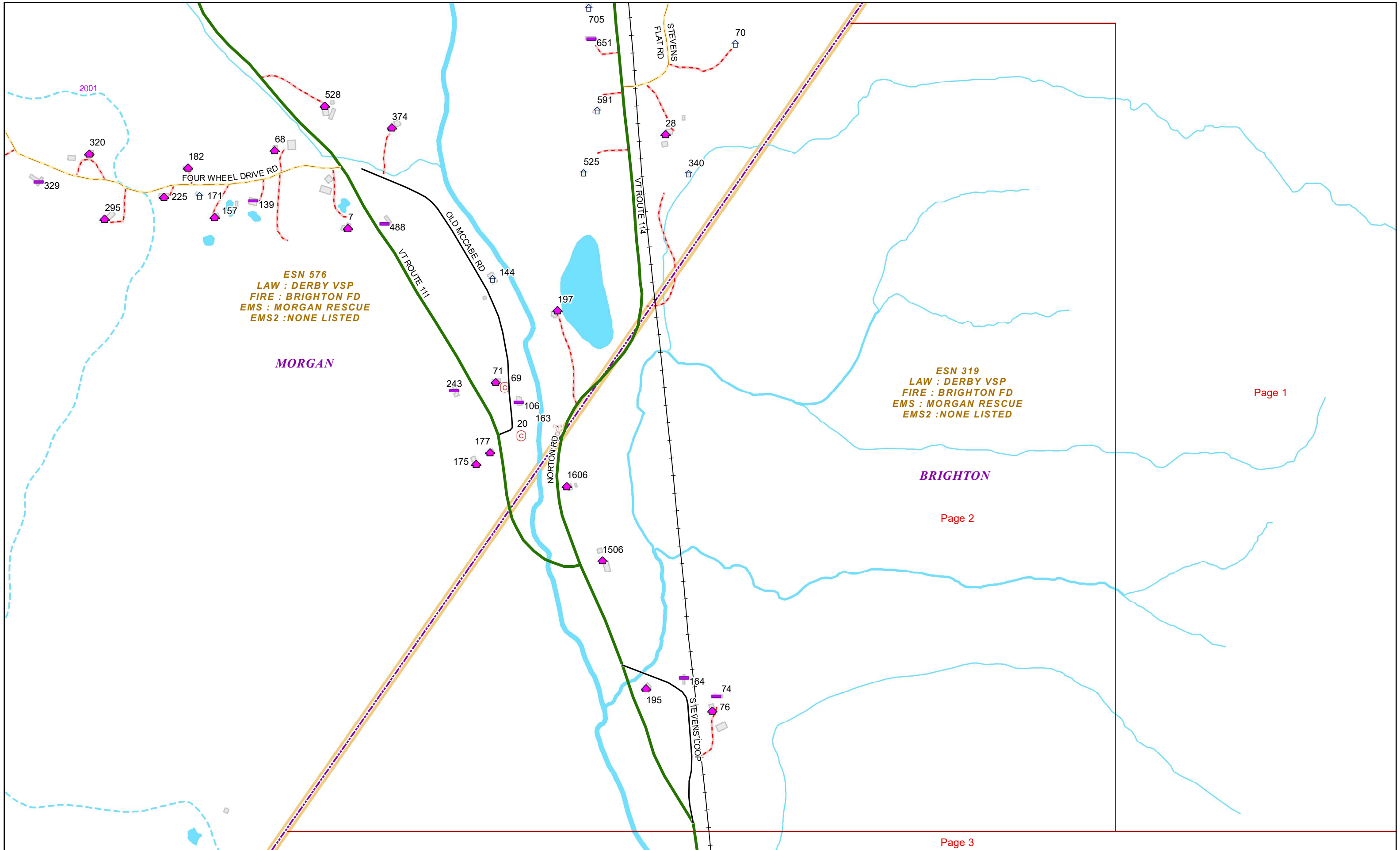
Page 2

Page 3

Page 4

Page 5





ESN 576
LAW : DERBY VSP
FIRE : BRIGHTON FD
EMS : MORGAN RESCUE
EMS2 : NONE LISTED

MORGAN

ESN 319
LAW : DERBY VSP
FIRE : BRIGHTON FD
EMS : MORGAN RESCUE
EMS2 : NONE LISTED

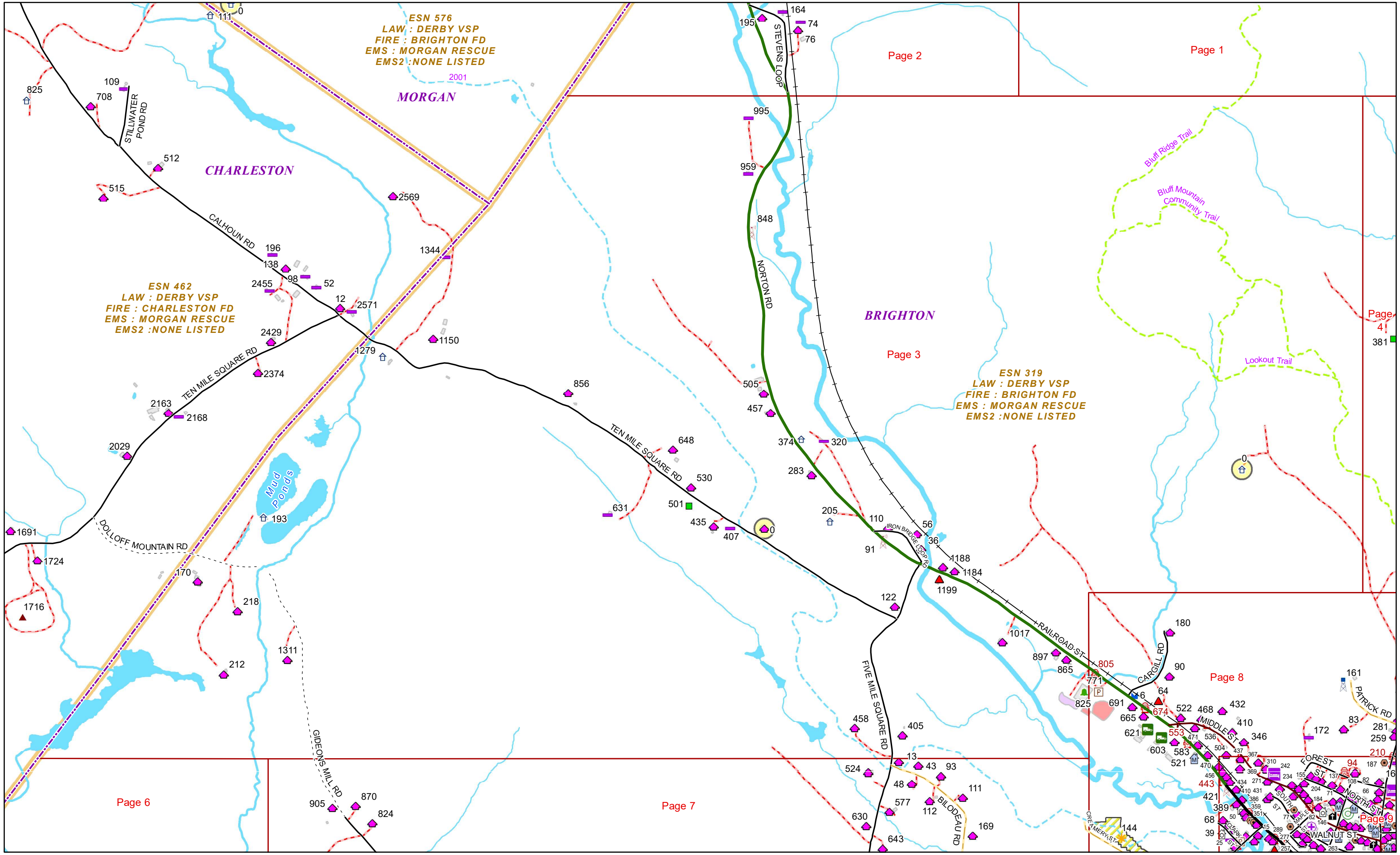
BRIGHTON

Page 1

Page 2

Page 3





Page 2

Page 1

Page 4
381

Page 3

Page 8

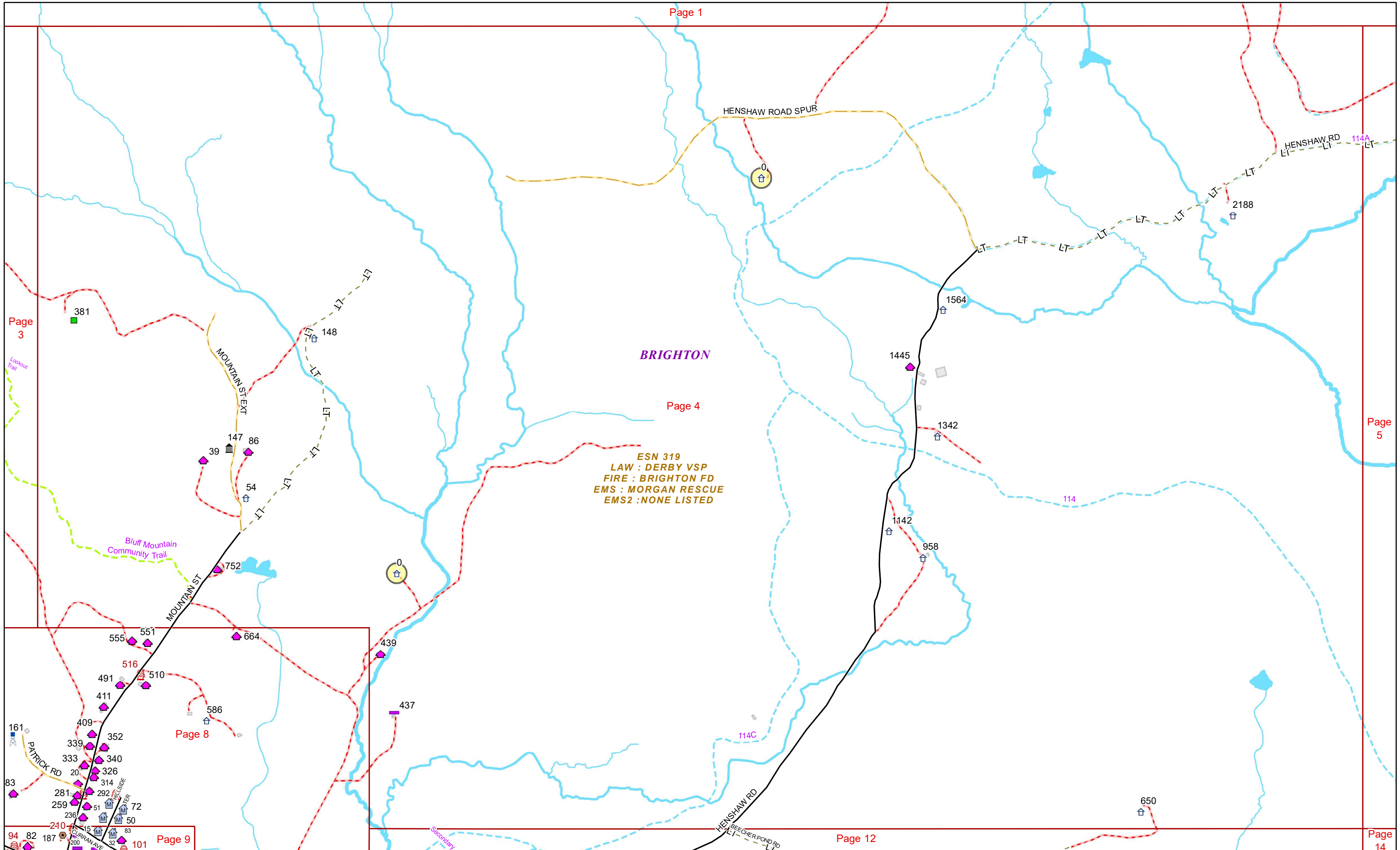
Page 6

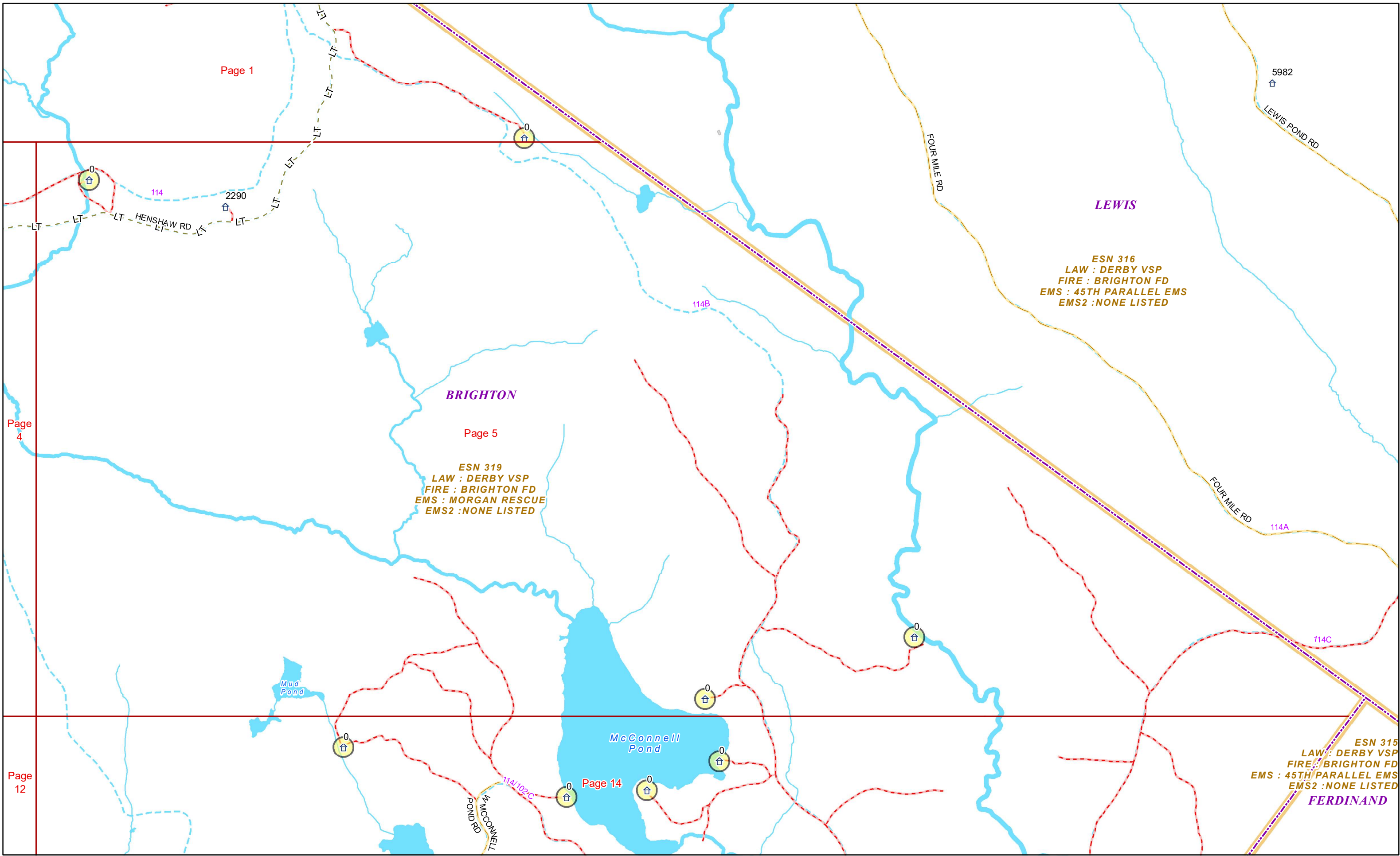
Page 7

Page 9



ESN 319
LAW : DERBY VSP
FIRE : BRIGHTON FD
EMS : MORGAN RESCUE
EMS2 : NONE LISTED





Page 1

Page 4

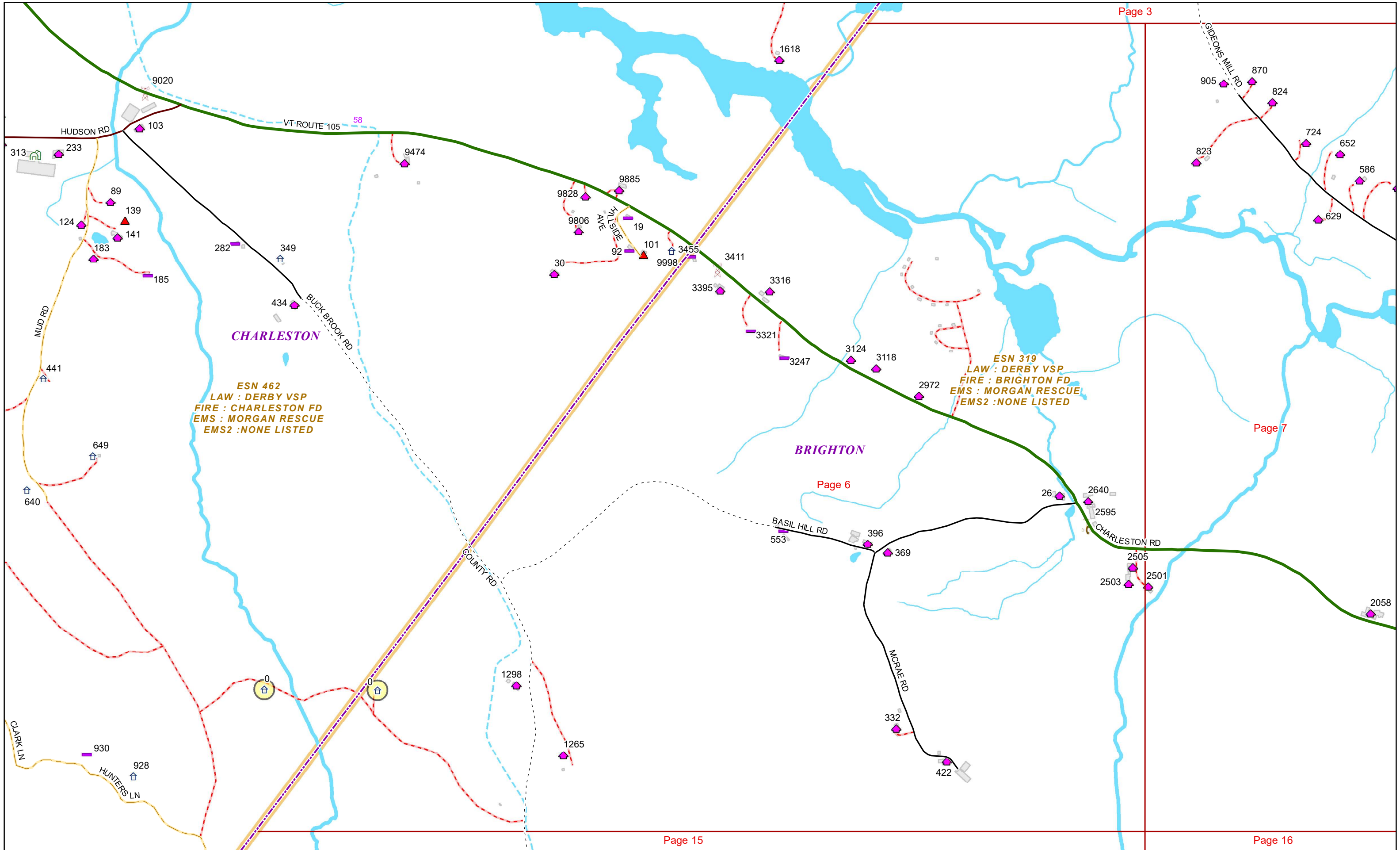
Page 12

BRIGHTON
Page 5
ESN 319
LAW : DERBY VSP
FIRE : BRIGHTON FD
EMS : MORGAN RESCUE
EMS2 : NONE LISTED

LEWIS
ESN 316
LAW : DERBY VSP
FIRE : BRIGHTON FD
EMS : 45TH PARALLEL EMS
EMS2 : NONE LISTED

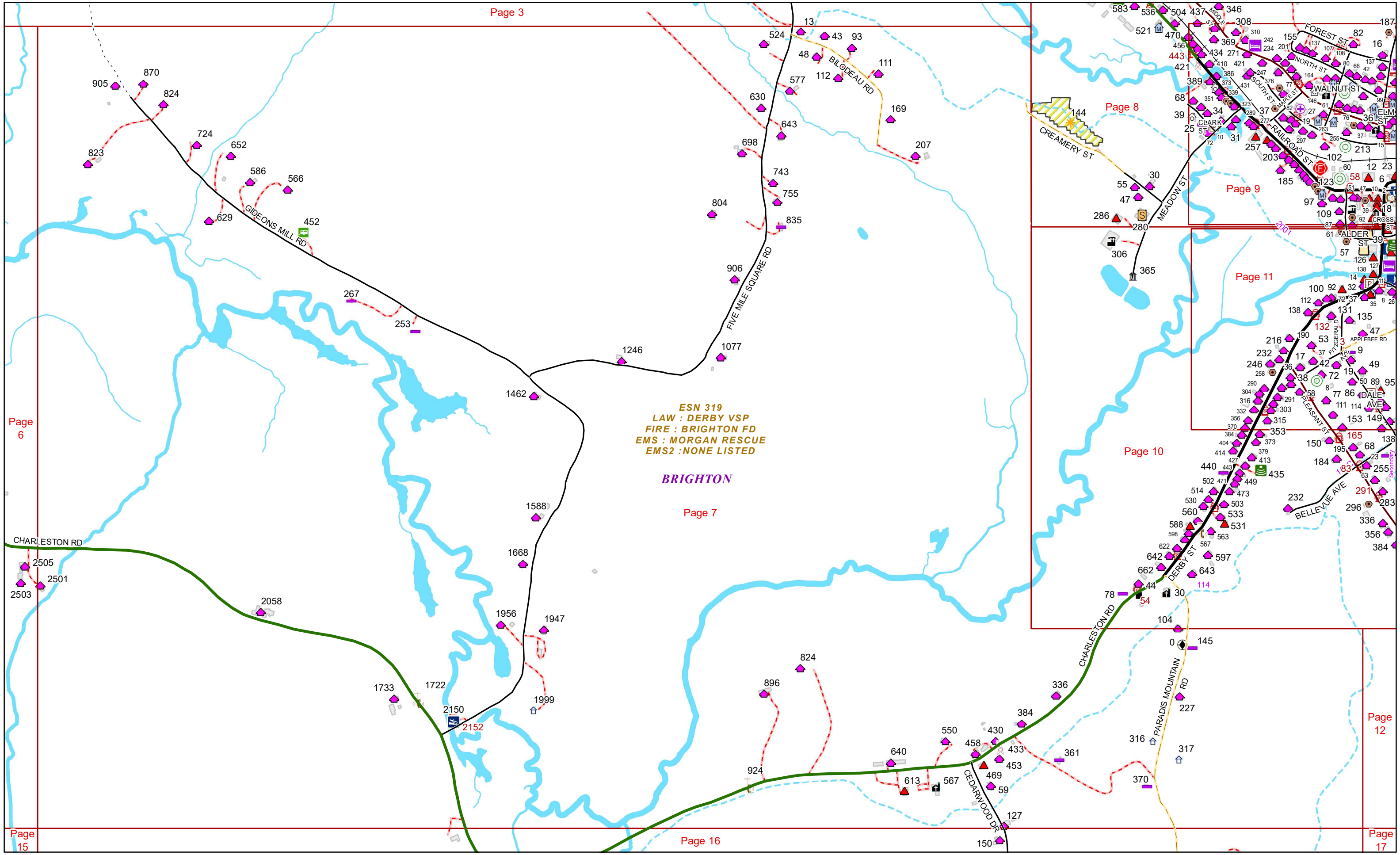
FERDINAND
ESN 315
LAW : DERBY VSP
FIRE : BRIGHTON FD
EMS : 45TH PARALLEL EMS
EMS2 : NONE LISTED





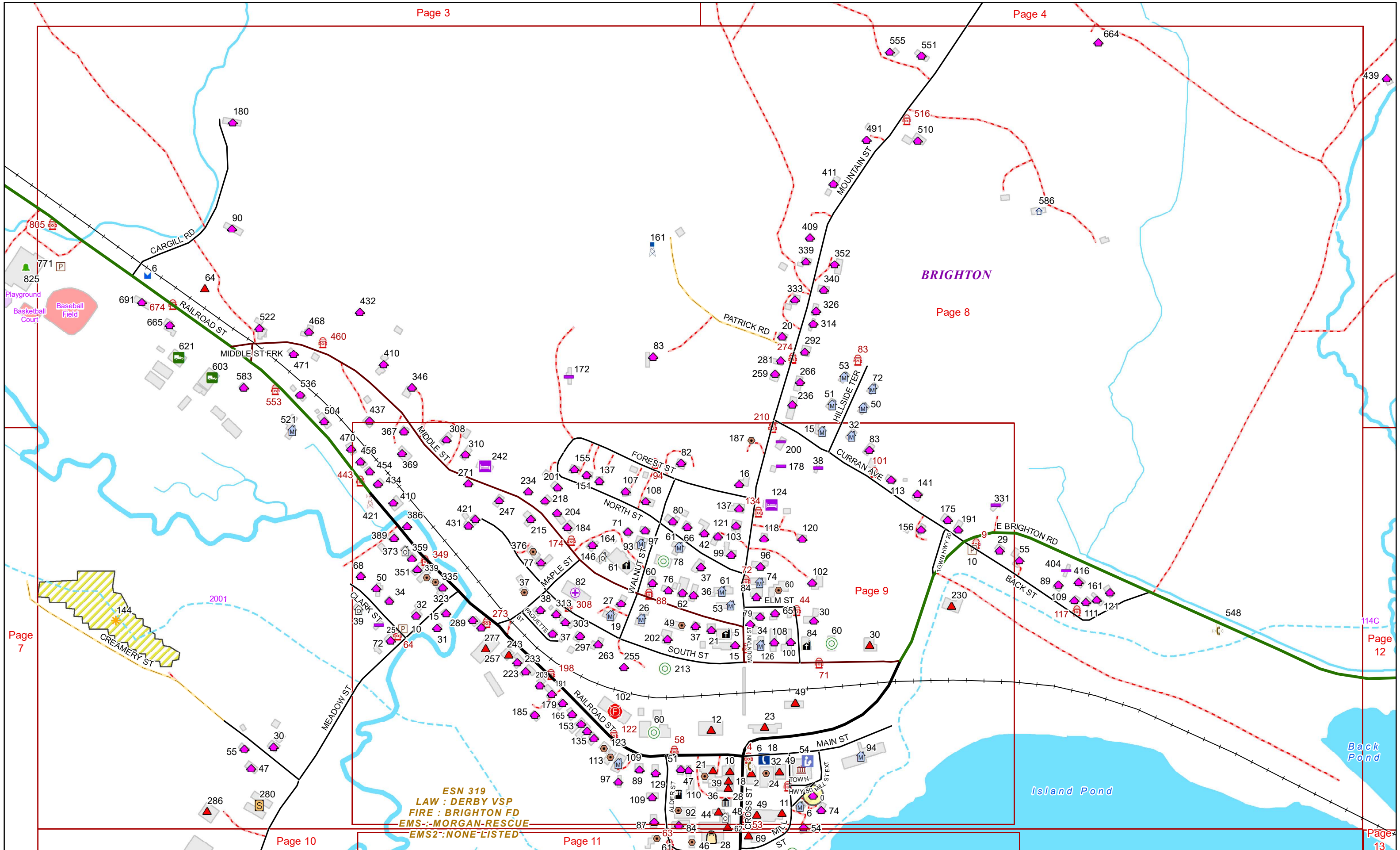
ESN 462
LAW : DERBY VSP
FIRE : CHARLESTON FD
EMS : MORGAN RESCUE
EMS2 : NONE LISTED

ESN 319
LAW : DERBY VSP
FIRE : BRIGHTON FD
EMS : MORGAN RESCUE
EMS2 : NONE LISTED

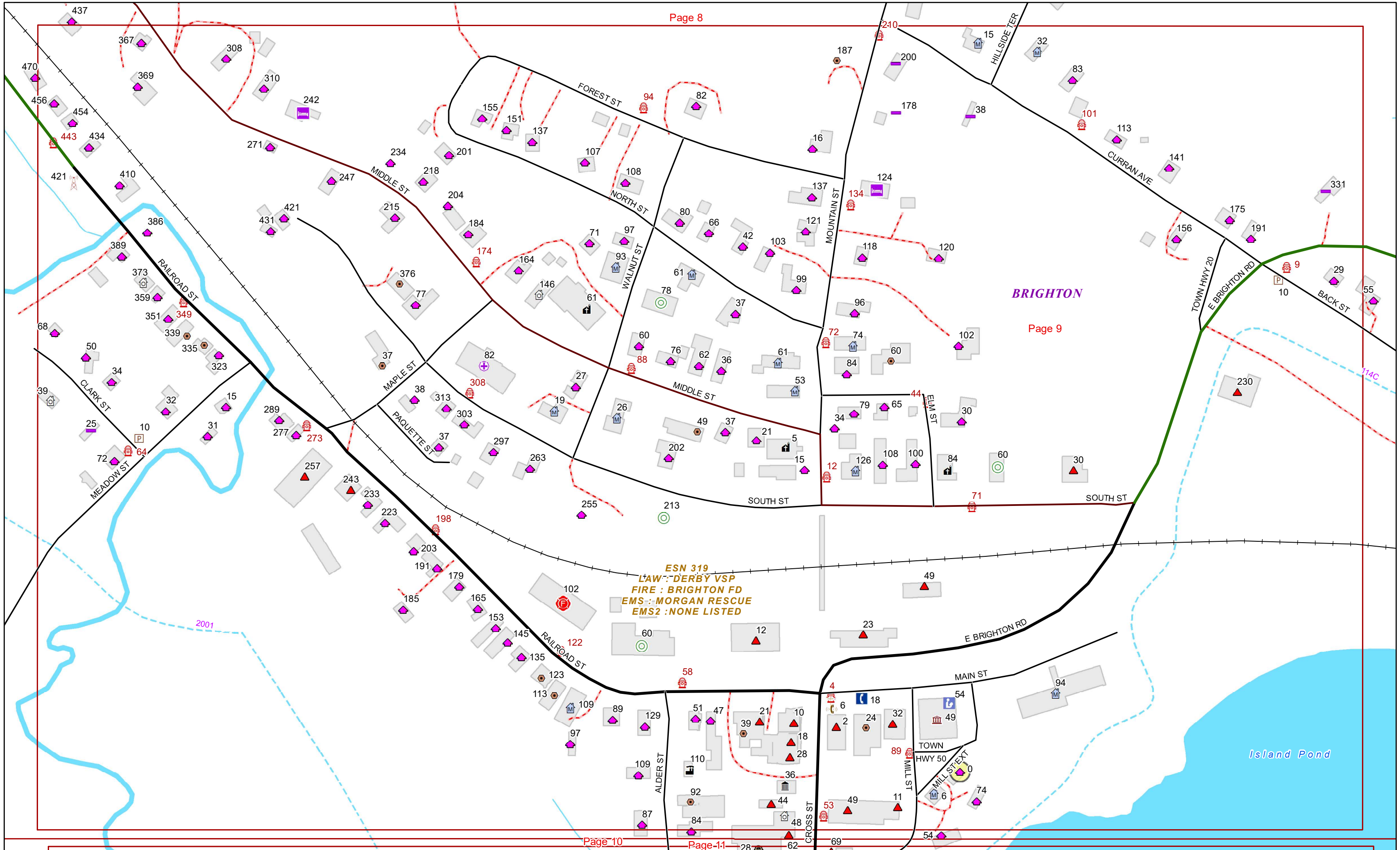


BRIGHTON

ESN 319
LAW : DERBY VSP
FIRE : BRIGHTON FD
EMS : MORGAN-RESCUE
EMS2 : NONE LISTED

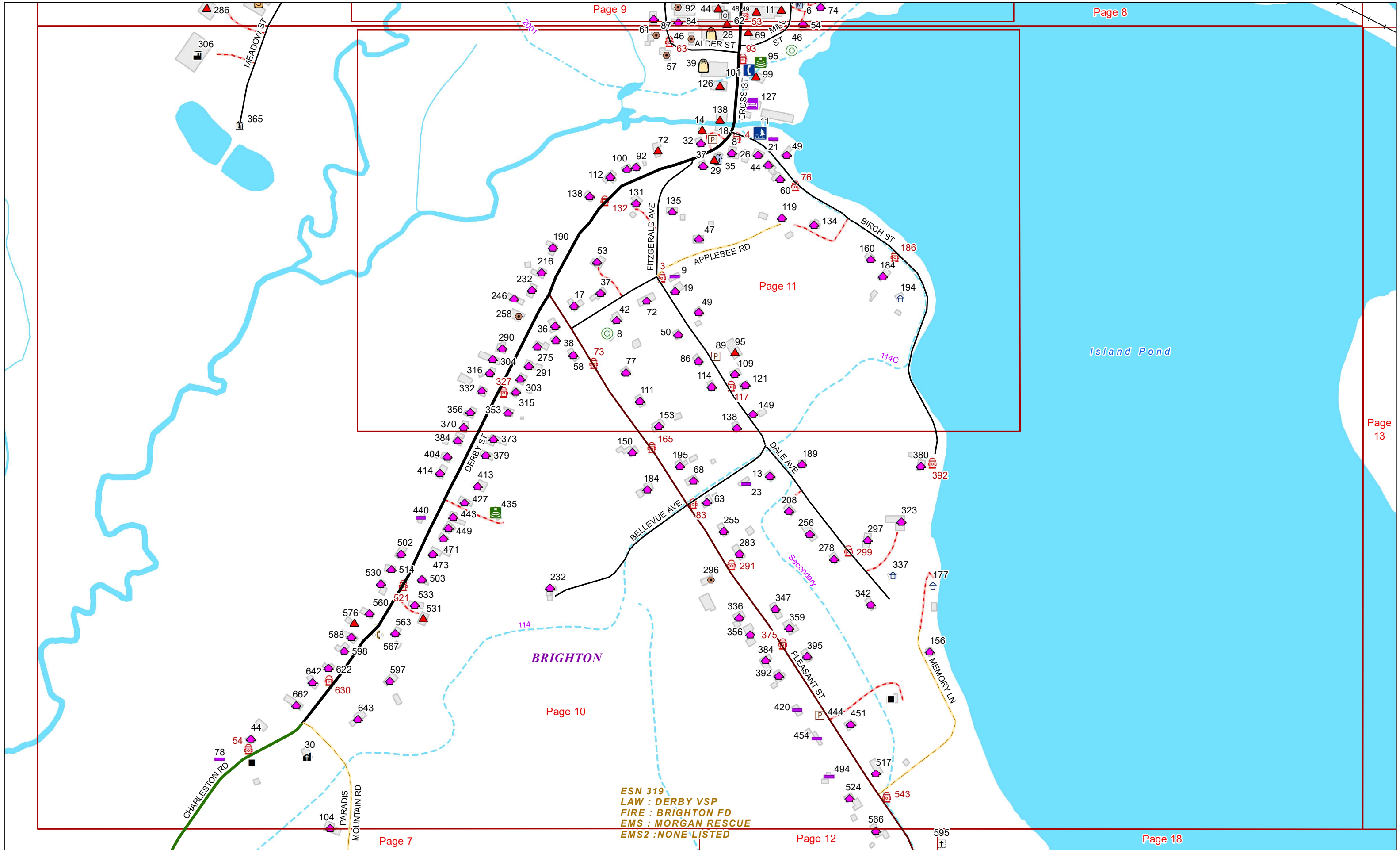


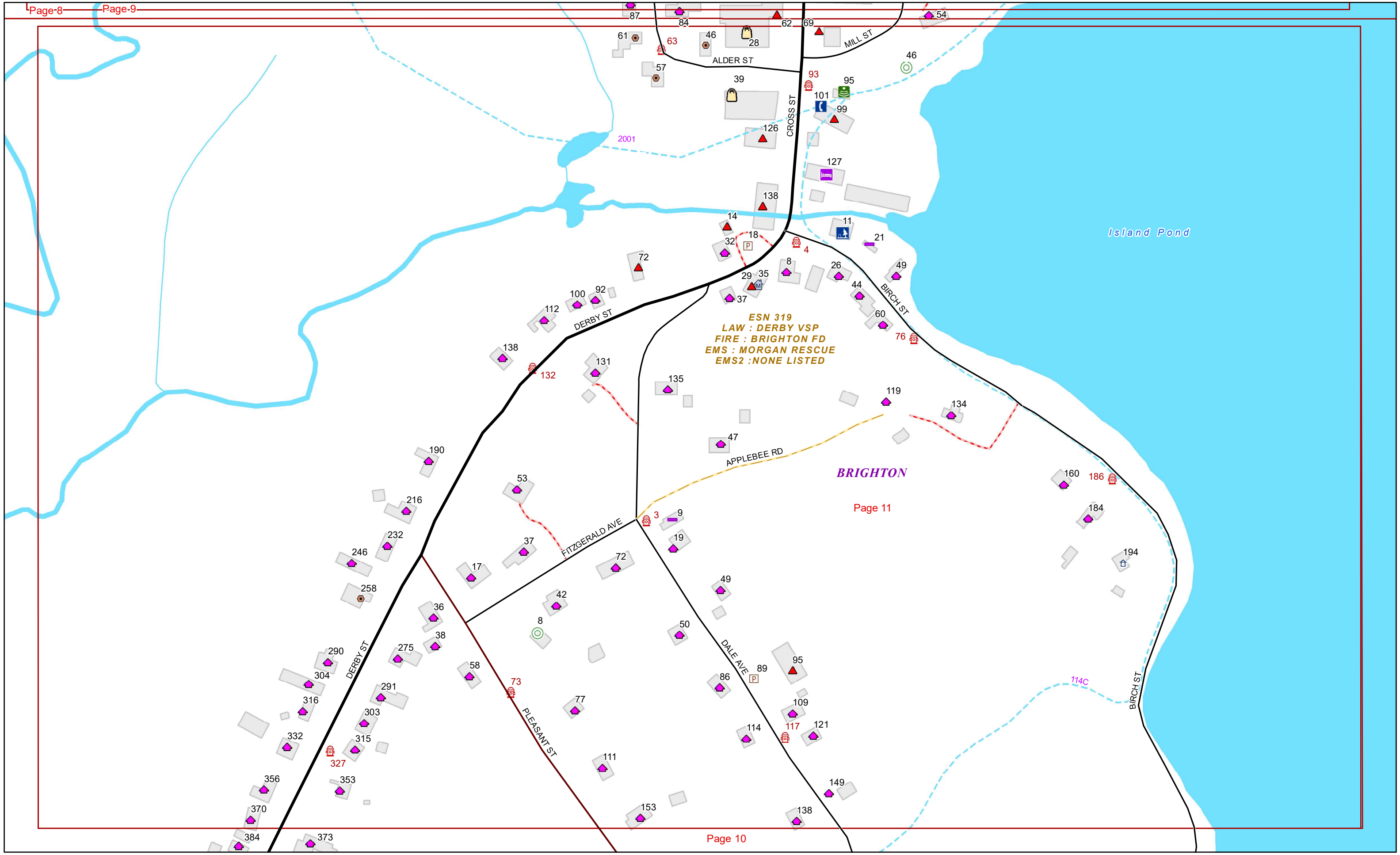
BRIGHTON

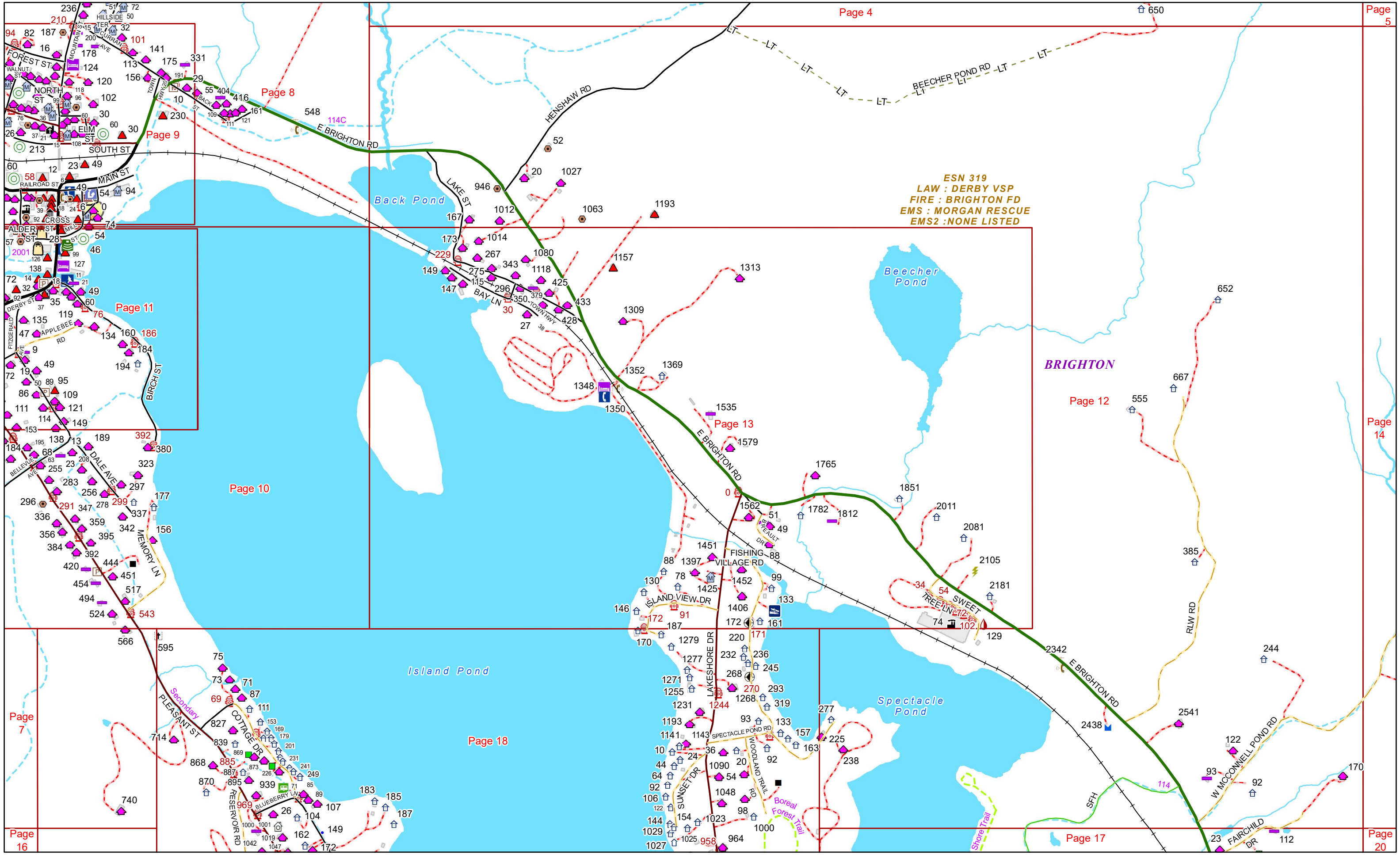


ESN 319
LAW: DERBY VSP
FIRE: BRIGHTON FD
EMS: MORGAN RESCUE
EMS2: NONE LISTED

Island Pond





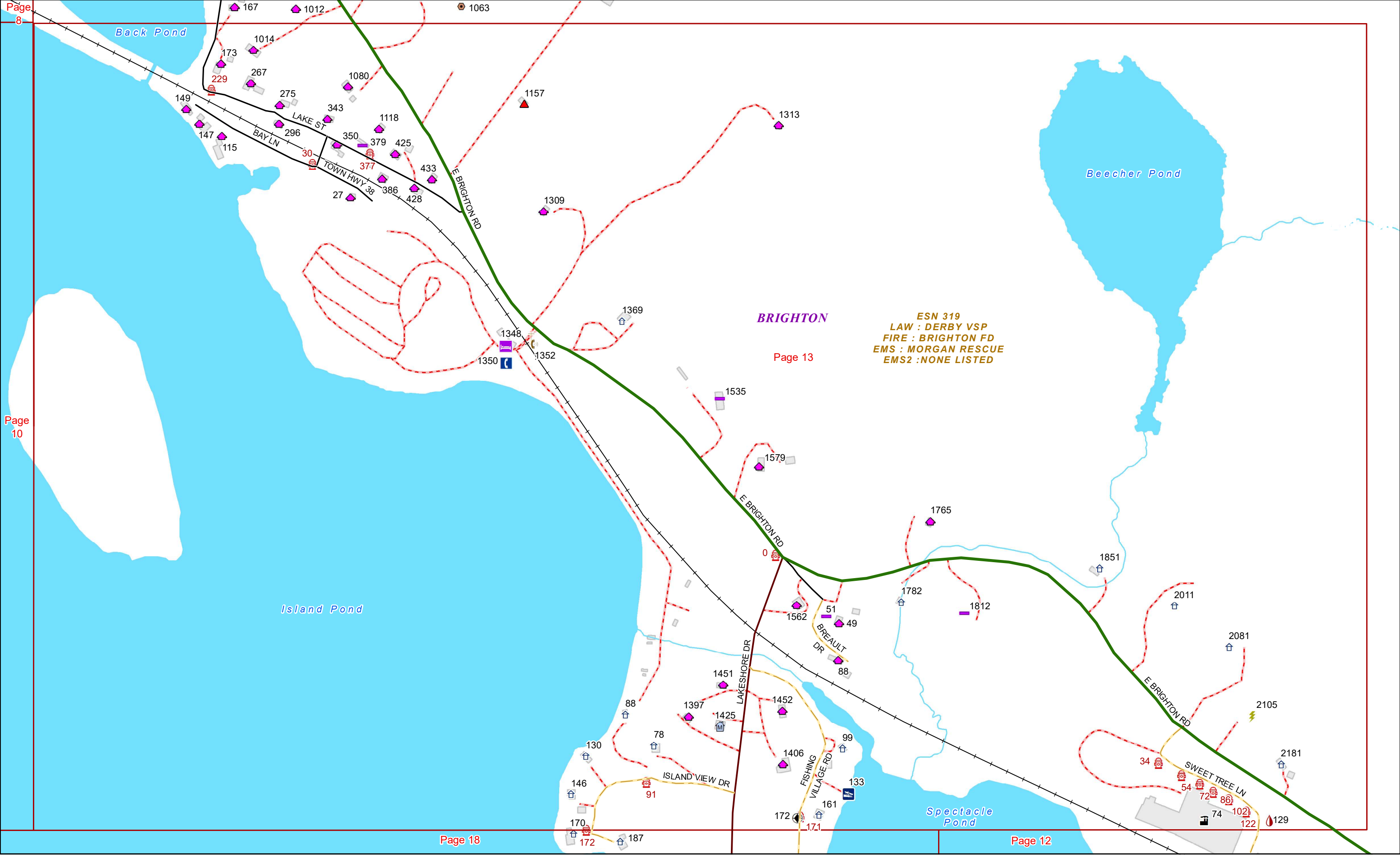


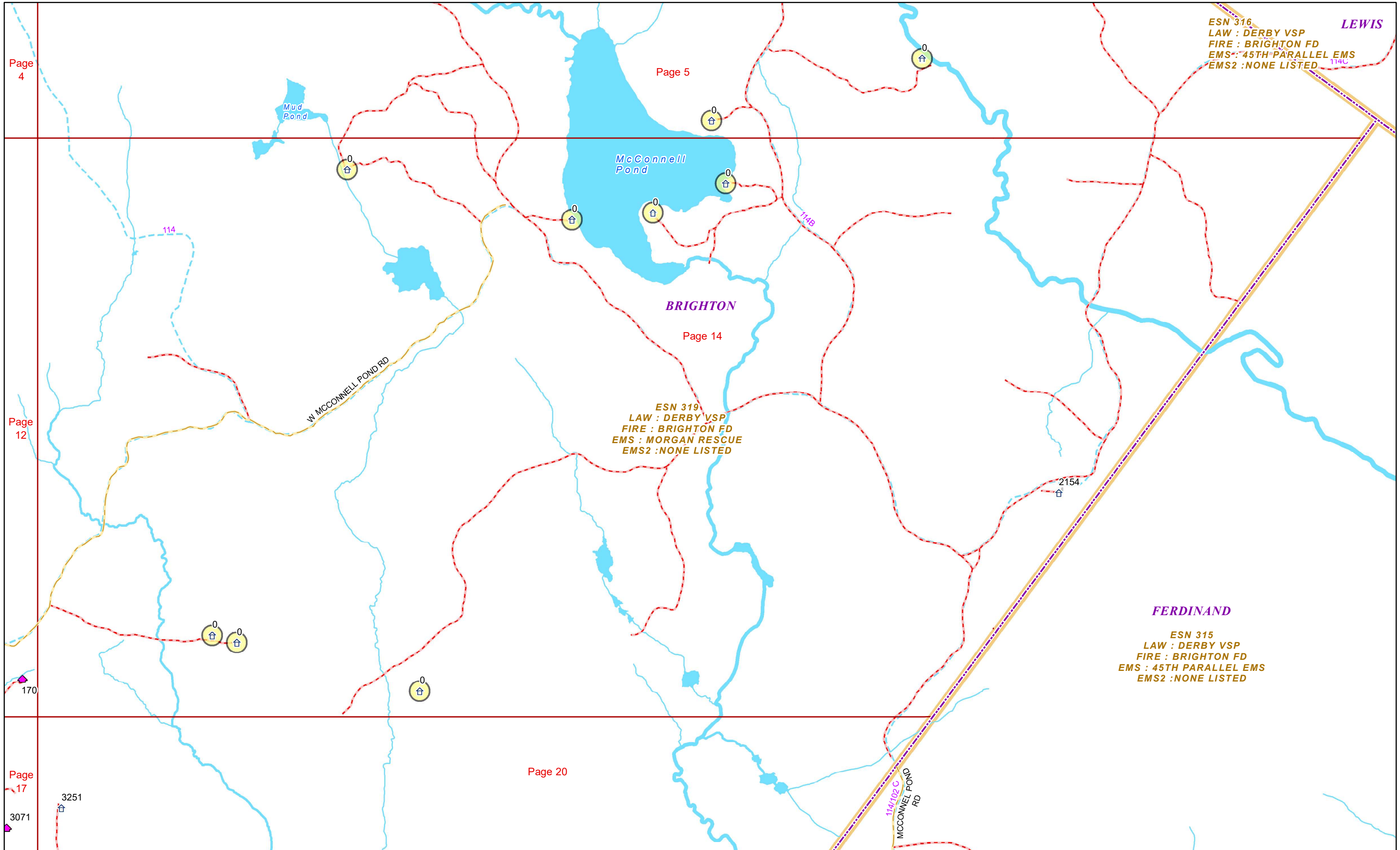
ESN 319
LAW : DERBY VSP
FIRE : BRIGHTON FD
EMS : MORGAN RESCUE
EMS2 : NONE LISTED



BRIGHTON

ESN 319
LAW : DERBY VSP
FIRE : BRIGHTON FD
EMS : MORGAN RESCUE
EMS2 : NONE LISTED





ESN 316
LAW : DERBY VSP
FIRE : BRIGHTON FD
EMS : 45TH PARALLEL EMS
EMS2 : NONE LISTED

LEWIS

Page 5

BRIGHTON

Page 14

ESN 319
LAW : DERBY VSP
FIRE : BRIGHTON FD
EMS : MORGAN RESCUE
EMS2 : NONE LISTED

FERDINAND

ESN 315
LAW : DERBY VSP
FIRE : BRIGHTON FD
EMS : 45TH PARALLEL EMS
EMS2 : NONE LISTED

Page 4

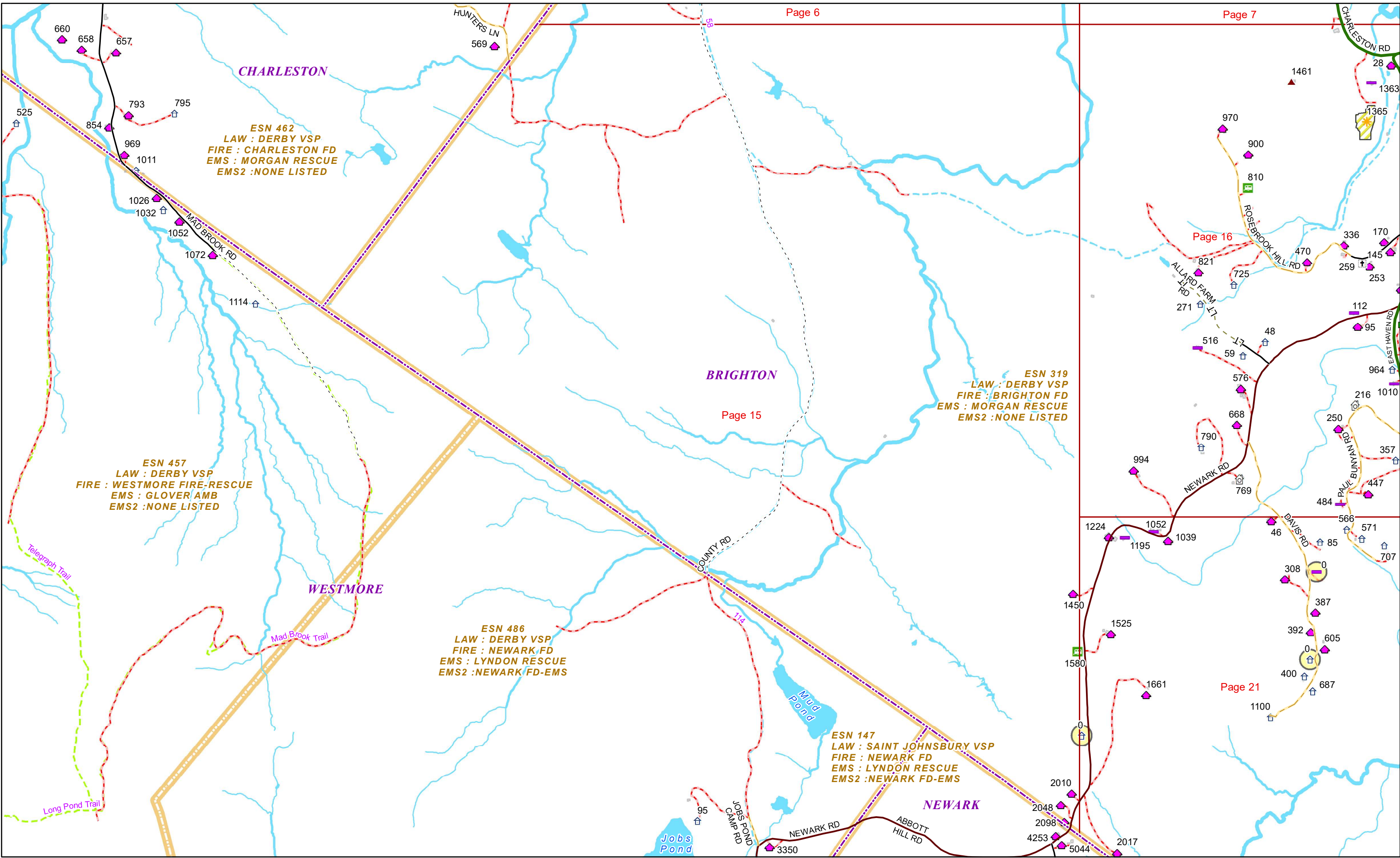
Page 12

Page 17

3071

Page 20





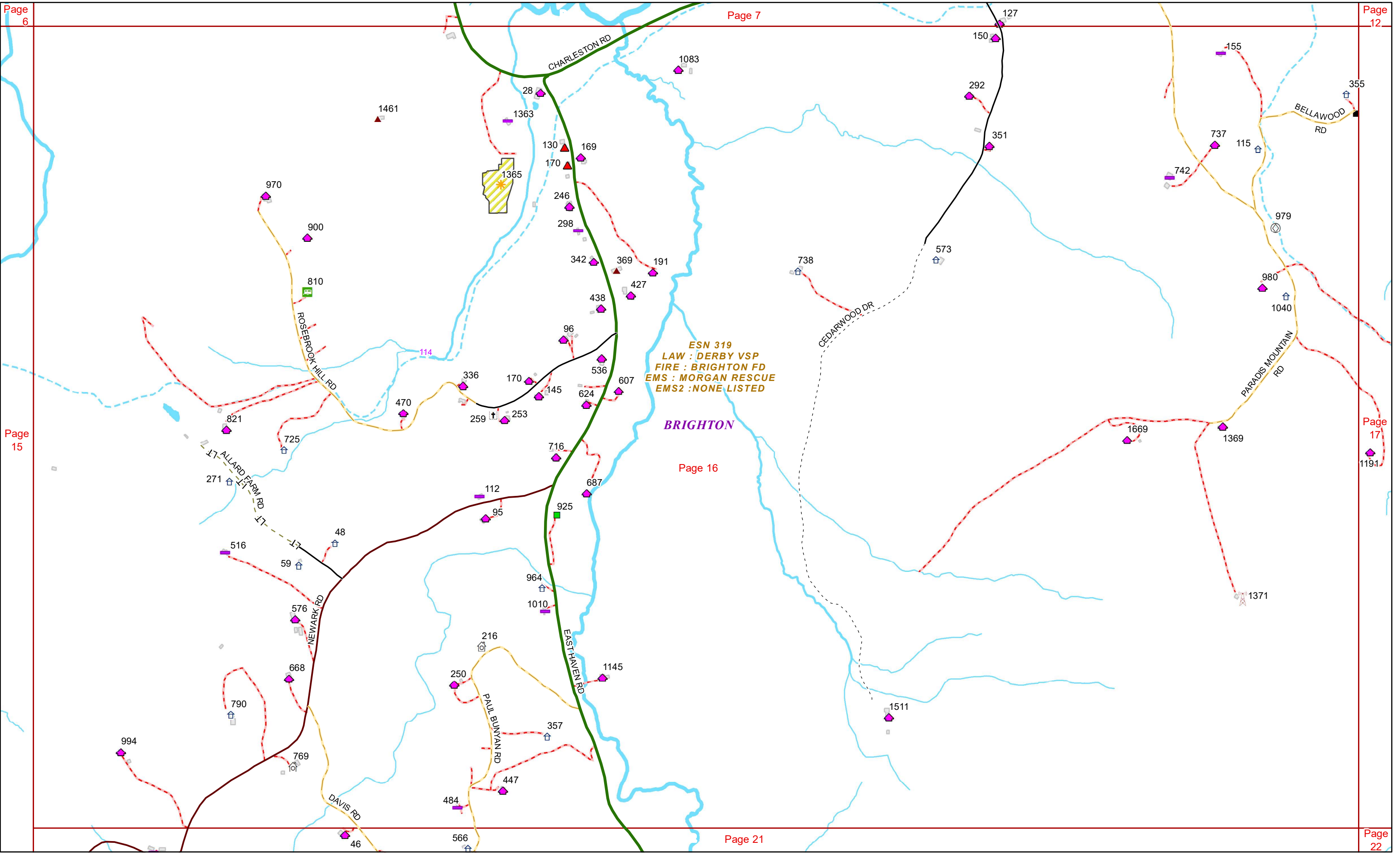
BRIGHTON

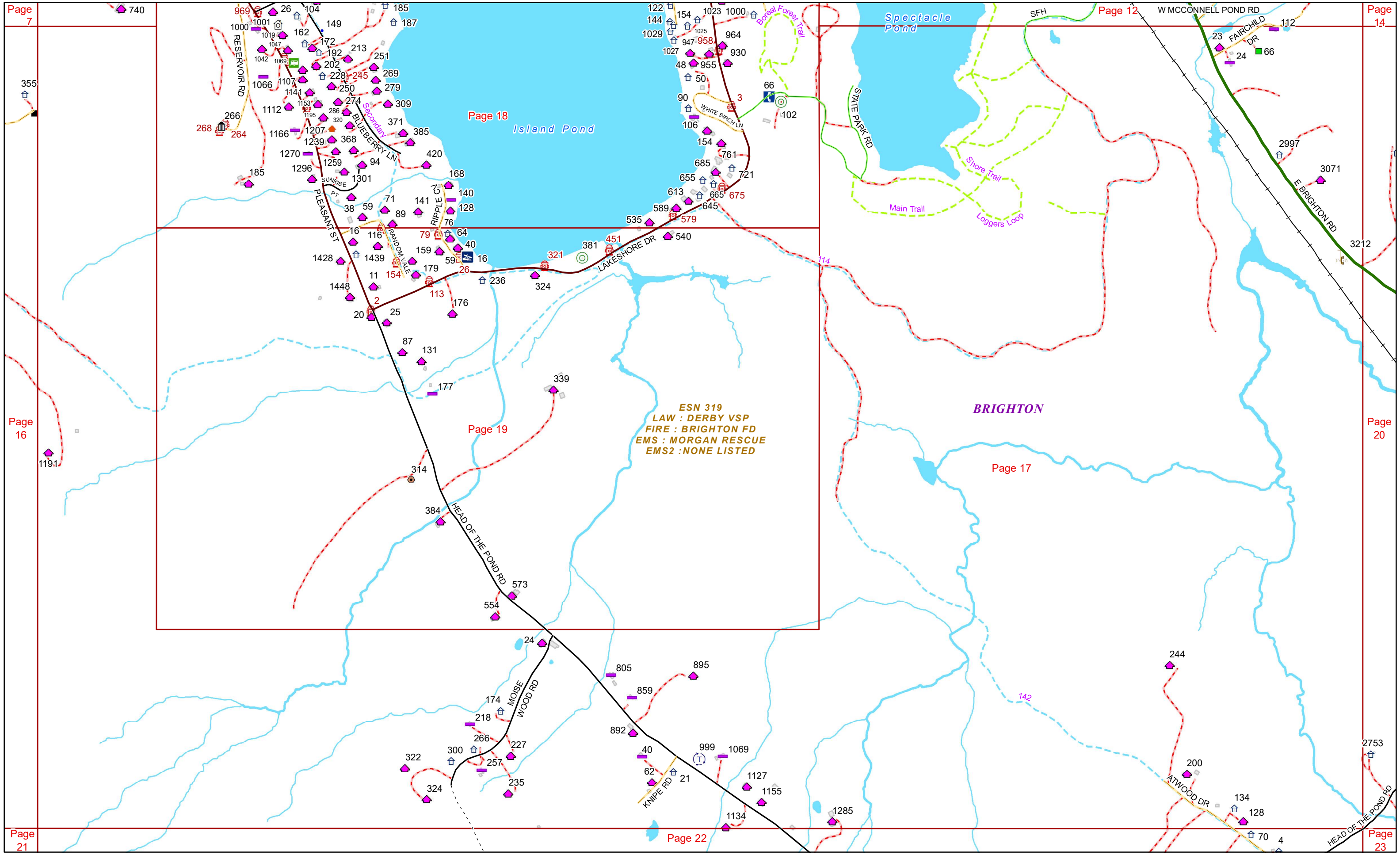
Page 15

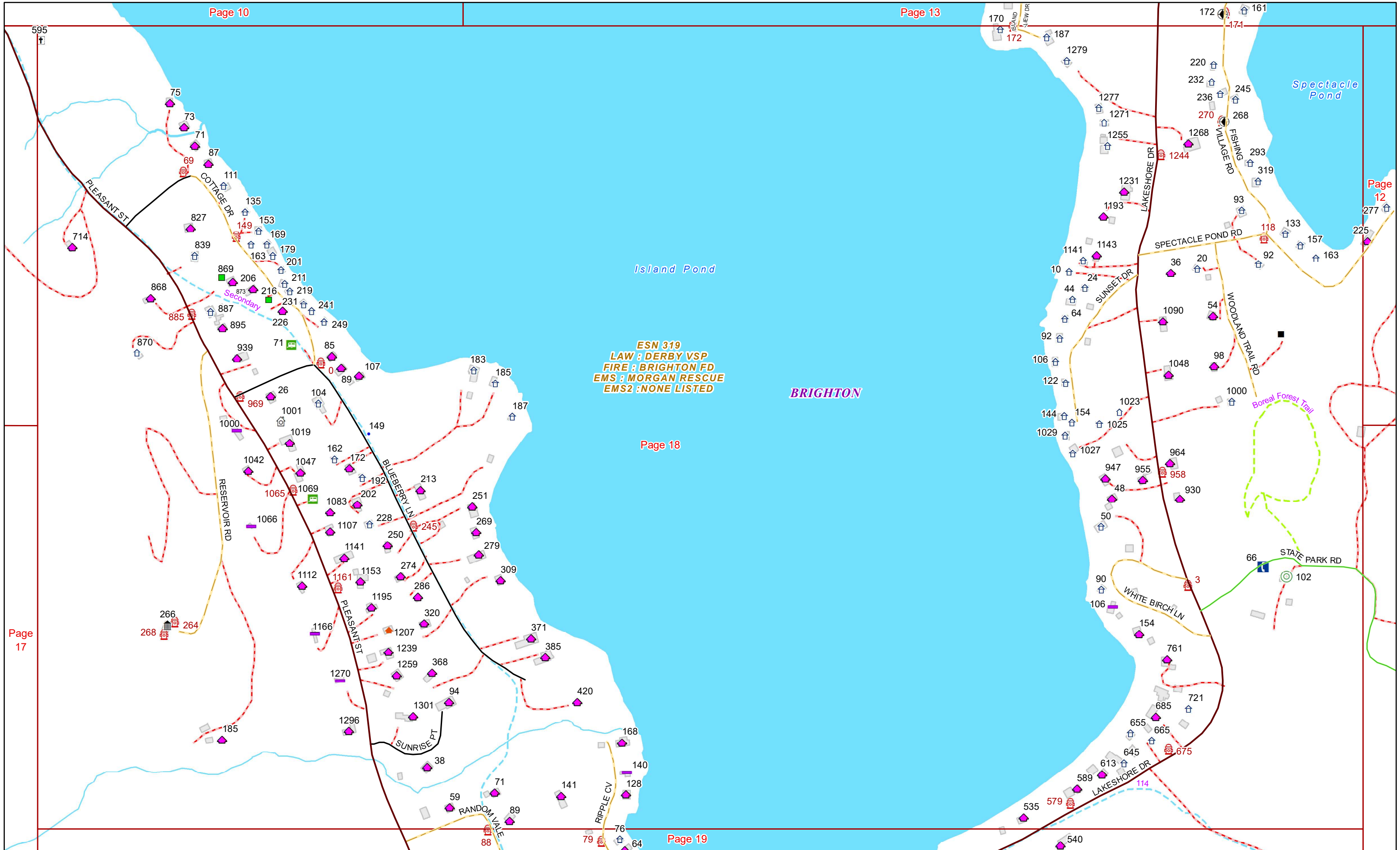
WESTMORE

NEWARK





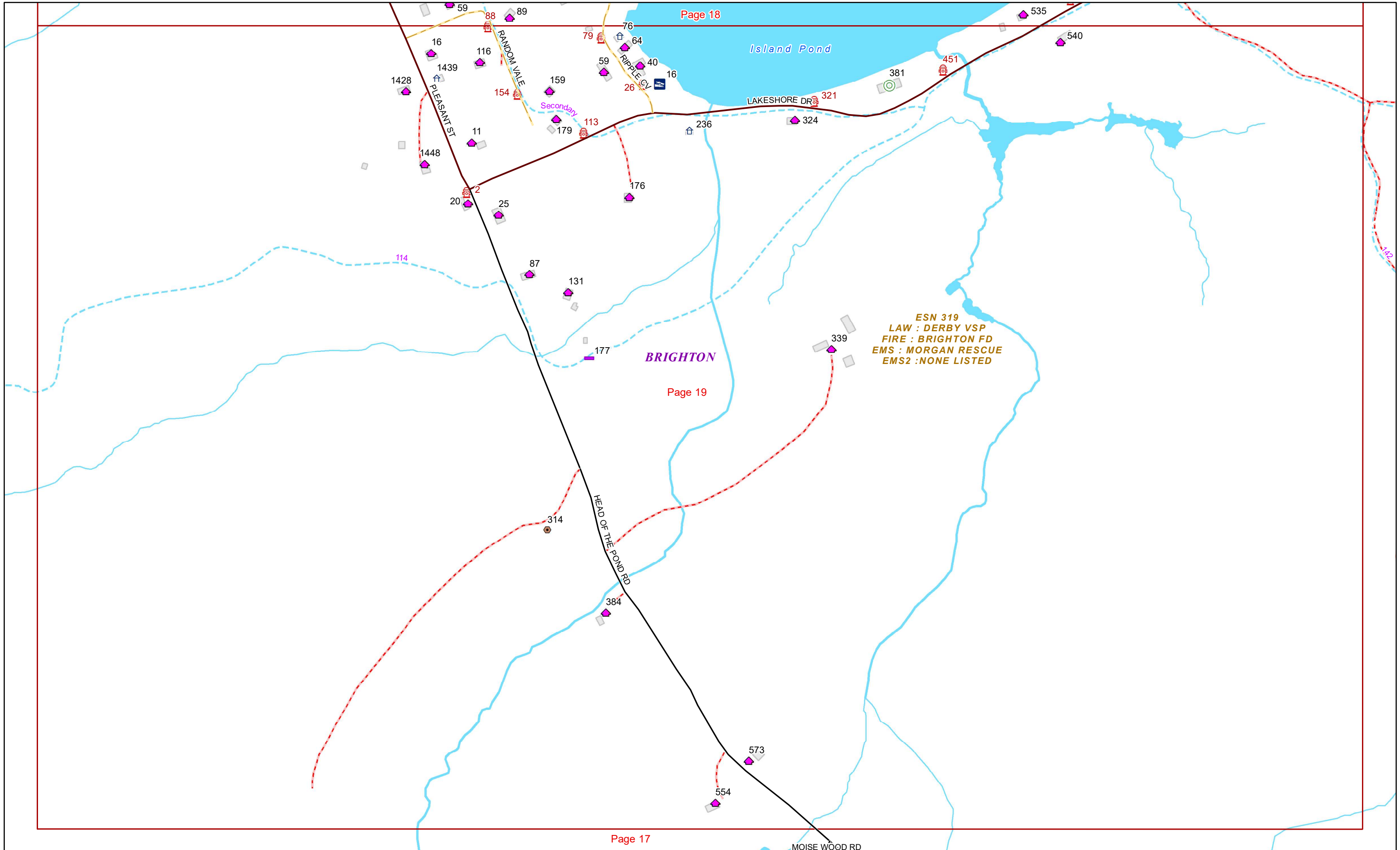


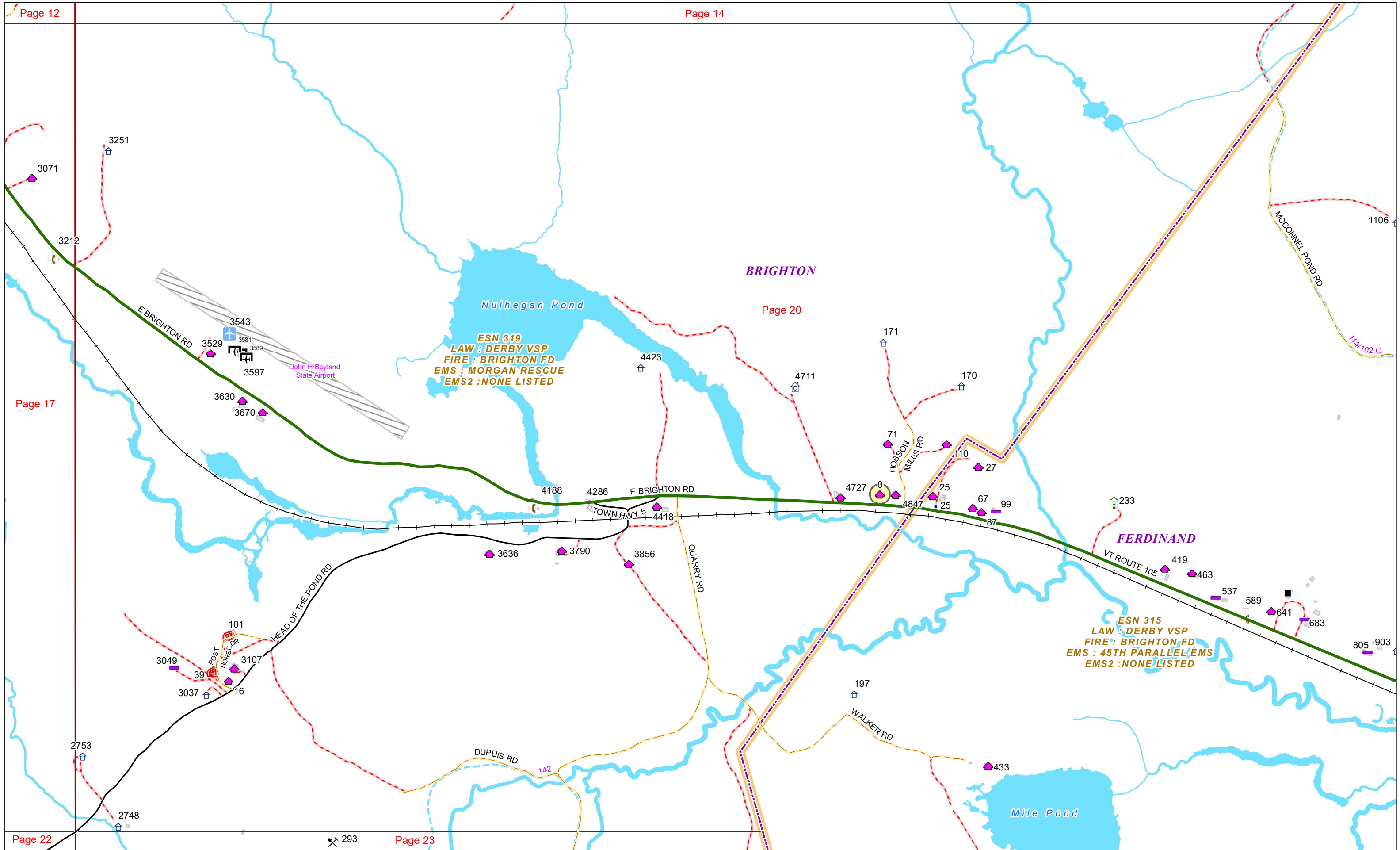


ESN 319
LAW : DERBY VSP
FIRE : BRIGHTON FD
EMS : MORGAN RESCUE
EMS2 : NONE LISTED

BRIGHTON



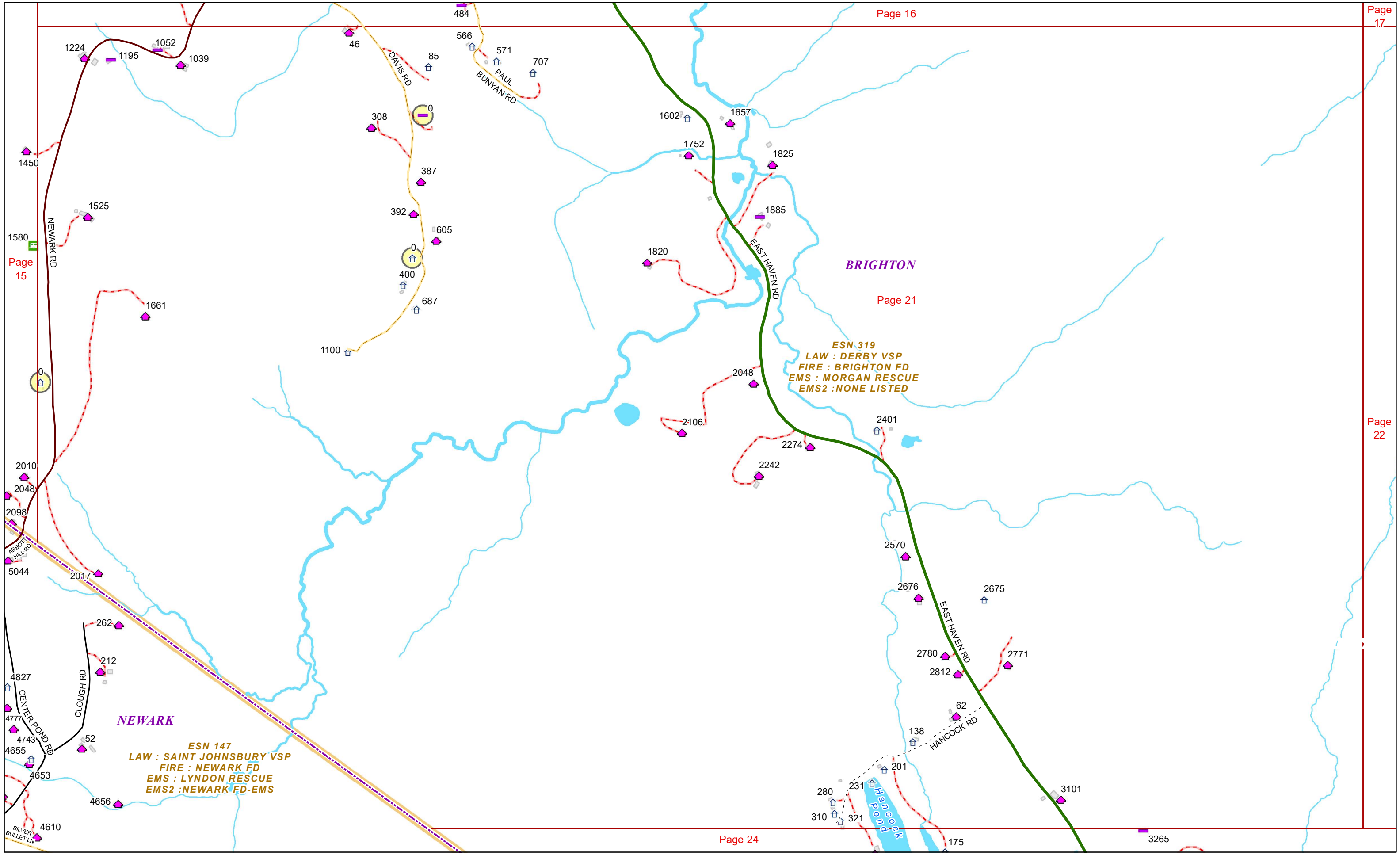




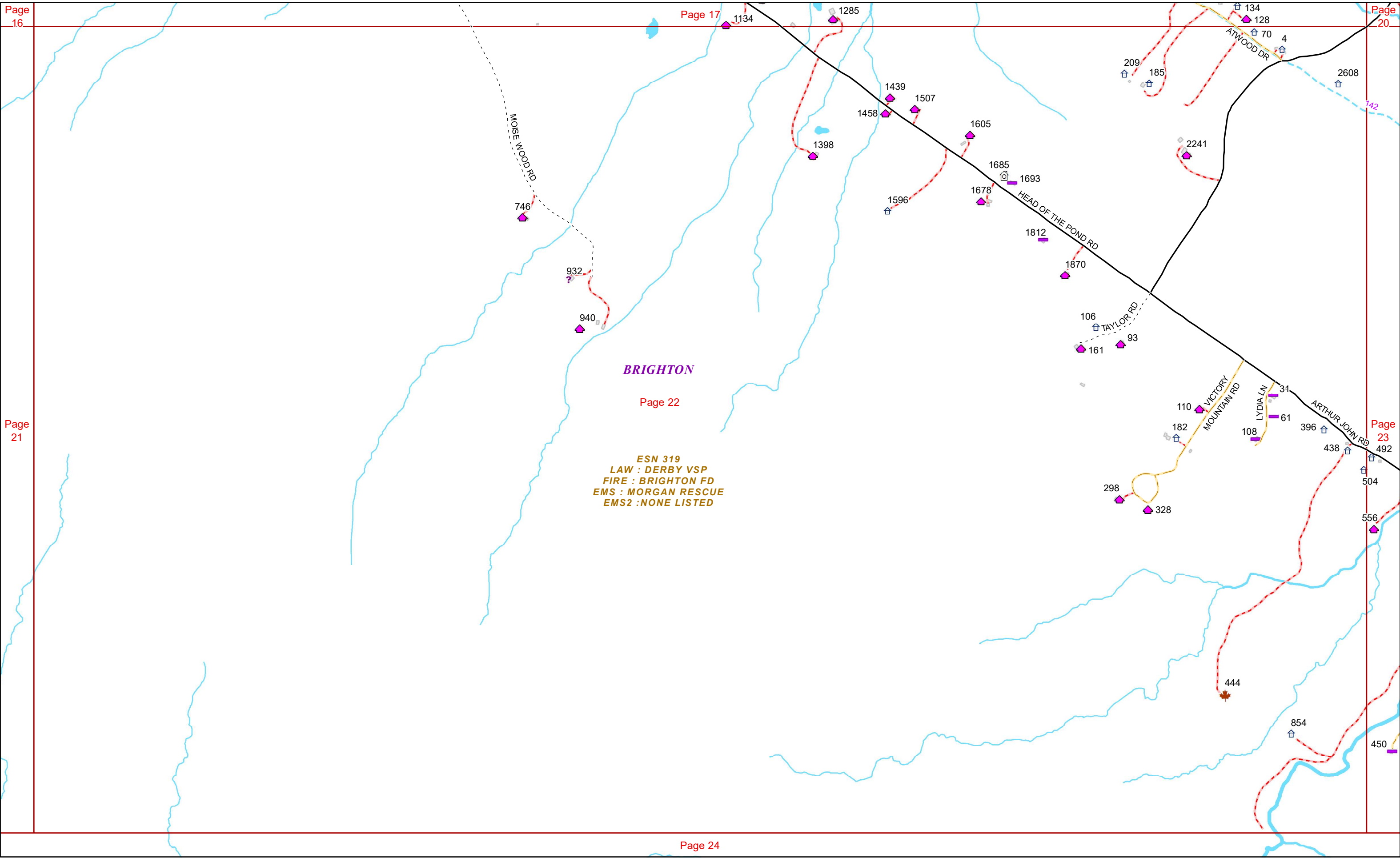
BRIGHTON

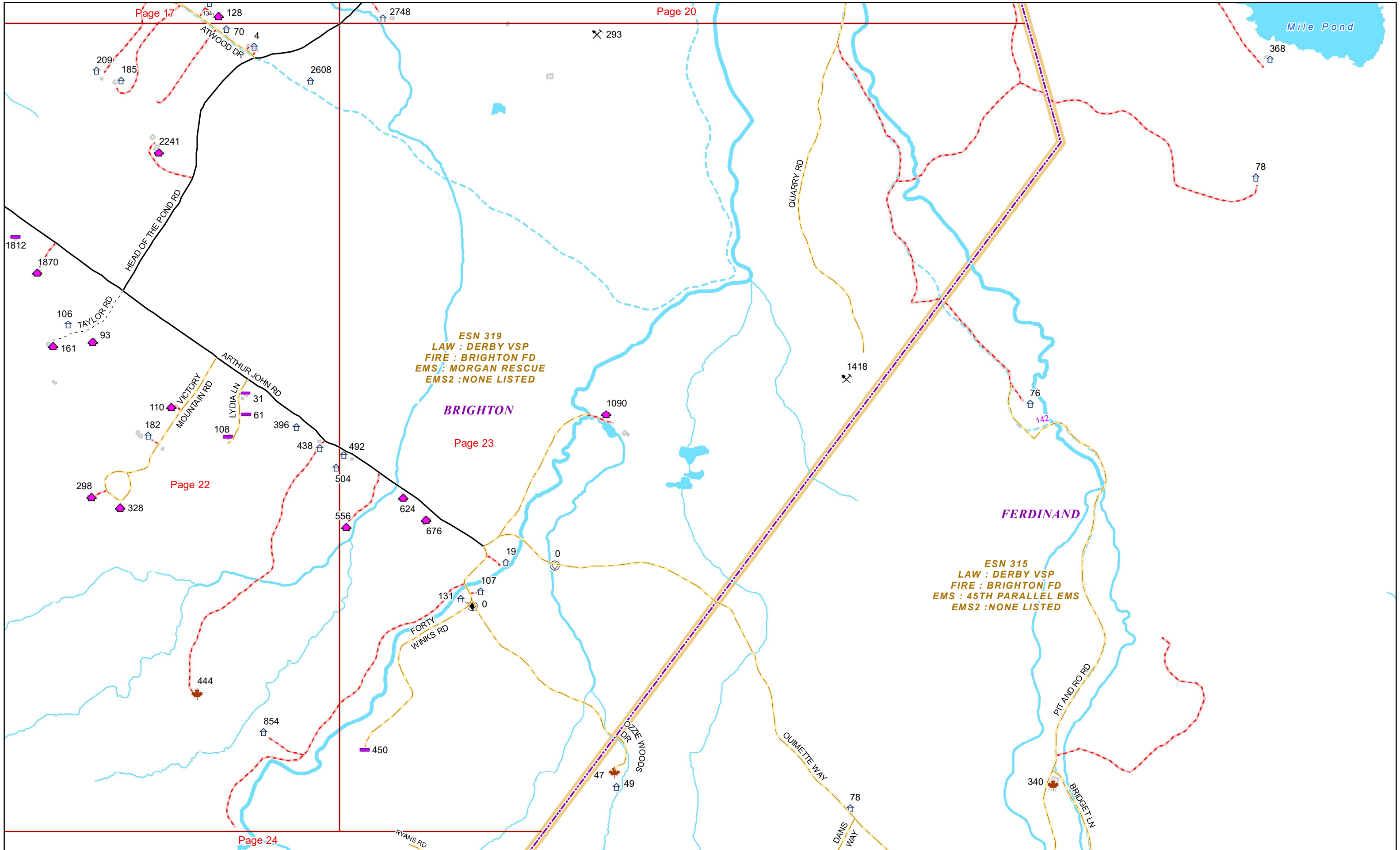
FERDINAND





ESN 319
LAW : DERBY VSP
FIRE : BRIGHTON FD
EMS : MORGAN RESCUE
EMS2 : NONE LISTED





Page 17

Page 20

Page 22

Page 23

Page 24

ESN 319
LAW : DERBY VSP
FIRE : BRIGHTON FD
EMS : MORGAN RESCUE
EMS2 : NONE LISTED

ESN 315
LAW : DERBY VSP
FIRE : BRIGHTON FD
EMS : 45TH PARALLEL EMS
EMS2 : NONE LISTED



ESN 319
 LAW : DERBY VSP
 FIRE : BRIGHTON FD
 EMS : MORGAN RESCUE
 EMS2 : NONE LISTED

ESN 147
 LAW : SAINT JOHNSBURY VSP
 FIRE : NEWARK FD
 EMS : LYNDON RESCUE
 EMS2 : NEWARK FD-EMS

ESN 315
 LAW : DERBY VSP
 FIRE : BRIGHTON FD
 EMS : 45TH PARALLEL EMS
 EMS2 : NONE LISTED

