


# VERMONT E9-1-1 MapBook

## Bristol

### E9-1-1 MapBook with GIS Data

Use constraints: The 9-1-1 related data layers (Esites, Landmarks, Roads, Driveways, Footprints, Atlas Sheets, ESN, etc.) were developed and designed for Enhanced 9-1-1 purposes only. The user should understand that the nature of the Enhanced 9-1-1 data layers means they are never complete. **Each municipal government is responsible for maintenance of the E9-1-1 database.** Other data (non-E9-1-1 related) used in the Vermont E9-1-1 MapBook is acquired from the Vermont Center for Geographic Information (VCGI) ([vcgi.vermont.gov](http://vcgi.vermont.gov)) and local Regional Planning Commissions.

**Disclaimer:**  
This Vermont E9-1-1 MapBook and GIS data is for general reference only. Data layers that appear on the map may or may not be accurate, current or otherwise reliable. The E9-1-1 Board and the State of Vermont make no representations of any kind, including but not limited to the warranties of merchantability or fitness for a particular use, not are any such warranties to be implied with respect to the GIS data and MapBook.

**For Questions/Updates:**  
Contact VT Enhanced 9-1-1 Board:  
Phone: 802-828-4911  
Email: [e911.info@vermont.gov](mailto:e911.info@vermont.gov)  
Website: [e911.vermont.gov](http://e911.vermont.gov)




















**5/17/2023**









# Legend

## Roads

-  Interstate Highway
-  US Highway
-  State Highway
-  Town Highway Class 1
-  Town Highway Class 2
-  Town Highway Class 3
-  Town Highway Class 4
-  Private
-  Driveway
-  Discontinued Road
-  Legal Trail
-  Ferry
-  Military - no public access
-  National Forest Highway
-  State Forest Highway
-  Proposed
-  Rivers
-  Driveways
-  Railroad

## Hydrants

-  Drafting Site
-  Dry Hydrant
-  Municipal Hydrant
-  Pressurized Hydrant

## Townline





## Emergency Service Zones



## FootPrints

-  Airport
-  Solar Field
-  Alpine Trail Easiest
-  Alpine Trail Intermediate
-  Alpine Trail Advanced
-  Alpine Trail Expert
-  Alpine Glade Marked
-  Alpine Glade Not Marked
-  Building
-  Farm
-  Golf Course
-  Quarry
-  Park
-  Shopping Center
-  Stadium/Arena
-  Other



























## Addressing Error





























-  Orange - Duplicated Addressed Building
-  Yellow - Unnumbered Building





























# Legend





























## ESITES




























### SITETYPE

-  \*\*COMMERCIAL
-  \*\*CULTURAL
-  \*\*EDUCATIONAL
-  \*\*GOVERNMENT
-  \*\*INDUSTRIAL
-  \*\*OTHER COMMERCIAL
-  \*\*PUBLIC GATHERING
-  \*\*UTILITY
-  ABANDONED
-  ACCESS POINT
-  ACCESSORY BARN
-  ACCESSORY BUILDING
-  AIR SUPPORT / MAINTENANCE FACILITY
-  AIR TRAFFIC CONTROL CENTER / COMMAND CENTER
-  AIRPORT TERMINAL
-  AMBULANCE SERVICE
-  AUDITORIUM / CONCERT HALL / THEATER / OPERA HOUSE
-  BANK
-  BOAT RAMP / DOCK
-  BORDER CROSSING
-  BORDER PATROL
-  BREWERY
-  BUS STATION / DISPATCH FACILITY
-  CAMP
-  CAMPGROUND
-  CEMETERY

-  CITY / TOWN HALL
-  COAST GUARD
-  COLLEGE / UNIVERSITY
-  COMMERCIAL CONSTRUCTION SERVICE
-  COMMERCIAL FARM
-  COMMERCIAL GARAGE
-  COMMERCIAL W/RESIDENCE
-  COMMUNICATION BOX
-  COMMUNICATION TOWER
-  COMMUNITY / RECREATION FACILITY
-  CONDOMINIUM
-  COURT HOUSE
-  CUSTOMS SERVICE
-  DAY CARE FACILITY
-  DEVELOPMENT SITE
-  EBS TOWER
-  EMERGENCY PHONE / CALLBOX
-  FAIR / EXHIBITION/ RODEO GROUNDS
-  FERRY TERMINAL / DISPATCH FACILITY
-  FIRE STATION
-  FISH FARM / HATCHERY
-  FITNESS FACILITY
-  FOOD DISTRIBUTION CENTER
-  GAS STATION
-  GATED W/BUILDING
-  GATED W/O BUILDING
-  GOLF COURSE
-  GRAVEL PIT / QUARRY / MINE

-  GREENHOUSE / NURSERY
-  GROCERY STORE
-  HARBOR / MARINA
-  HAZARDOUS MATERIALS FACILITY
-  HAZARDOUS STORAGE FACILITY
-  HEALTH CLINIC
-  HELIPAD / HELIPORT / HELISPOT
-  HISTORIC SITE / POINT OF INTEREST
-  HOSPITAL / MEDICAL CENTER
-  HOUSE OF WORSHIP
-  HYDROELECTRIC FACILITY
-  ICE ARENA
-  INSTITUTIONAL RESIDENCE / DORM / BARRACKS
-  LANDFILL
-  LAW ENFORCEMENT
-  LIBRARY
-  LODGING B&B / HOTEL / MOTEL / INN
-  LOOKOUT TOWER
-  LUMBER MILL / SAW MILL
-  MANUFACTURING FACILITY
-  MOBILE HOME
-  MORGUE
-  MULTI-FAMILY DWELLING
-  MUSEUM
-  NATIONAL GUARD /
-  NUCLEAR FACILITY
-  NURSING HOME / LONG TERM CARE
-  OFFICE BUILDING

-  OIL / GAS FACILITY
-  OTHER
-  OTHER RESIDENTIAL
-  OUTPATIENT CLINIC
-  PARK AND RIDE / COMMUTER
-  PHARMACY
-  PICNIC AREA
-  POST OFFICE
-  PRISON / CORRECTIONAL FACILITY
-  PRIVATE AND EXPRESS SHIPPING FACILITY
-  PSAP
-  PUBLIC BEACH
-  PUBLIC TELEPHONE
-  PUBLIC WATER SUPPLY INTAKE
-  PUBLIC WATER SUPPLY WELL
-  PUMP STATION
-  RACE TRACK / DRAGSTRIP
-  RAILROAD STATION
-  RESIDENTIAL FARM
-  REST STOP / ROADSIDE PARK
-  RESTAURANT
-  RETAIL FACILITY
-  RV HOOKUP
-  SCHOOL K / 12
-  SEASONAL HOME
-  SHOOTING RANGE
-  SINGLE FAMILY DWELLING
-  SKI AREA / ALPINE

-  SOLAR FACILITY
-  SPORTS ARENA /
-  STATE CAPITOL
-  STATE GARAGE
-  STATE GOVERNMENT FACILITY
-  STATE PARK
-  STORAGE UNITS
-  SUBSTATION
-  SUGARHOUSE
-  TEMPORARY STRUCTURE
-  TOWN GARAGE
-  TOWN OFFICE
-  TRAILHEAD
-  TRANSFER STATION
-  UNKNOWN
-  US FOREST FACILITY
-  US GOVERNMENT FACILITY
-  UTILITY POLE W/PHONE
-  VETERINARY HOSPITAL / CLINIC
-  VISITOR / INFORMATION CENTER
-  WAREHOUSE
-  WASTE / BIOMASS FACILITY
-  WASTEWATER TREATMENT PLANT
-  WATER TANK
-  WATER TOWER
-  WIND FACILITY / WIND TOWER
-  YOUTH CAMP

## BRISTOL Road Name Index

ROAD NAME	PAGE(S)	ROAD NAME	PAGE(S)	ROAD NAME	PAGE(S)
90A	23	CARLSTROM RD	18	FITCH AVE	11
ADIRONDACK VW	9	CARTERVILLE RD	19	FOREST RIDGE DR	17
AIRPORT DR	10	CHARLES DR	17	FRANCES PL	9
ANDREW JOHNSON DR	17	CHOINIERE RD	4	FRED JOHNSON DR	17
ANDREW SAYRE LN	22	CHRISSYS CT	2	GARFIELD ST	11
AUSTIN DR	14	CHURCH ST	11	GREEN MOUNTAIN DR	21
AUTUMN LN	5	COBBLE RD	23	HARDSCRABBLE RD	1,5,6
BASIN ST	13	COLD SPRING RD	14	HARVEY RD	19
BASLOW RD	22	COLIN DR	18	HASELTINE RD	8
BEAVER MEADOW TRL	22,23	COTTAGE PARK	9	HAZEL DR	6
BENEDICT DR	17	COVE RD	18	HEATH RD	6
BIRCH LEDGE	21	CRESCENT ST	11	HEATHER LN	6
BITTERSWEET RDG	6	DEERLEAP VW	15	HEMLOCK DR	6
BLACKBERRY LN	3	DEVINO LN	9	HERMIT THRUSH LN	10
BLAISES MOBILE HOME PARK	16	DRAKE SMITH RD	8	HEWITT RD	8,14
BRIGGS HILL RD	15	DRAKE WOODS RD	24	HIDDEN DR	9
BRISTOL CLIFFS DR	17	DUCLOS RD	23	HIGH ST	13
BRISTOL POND RD	6	EAST ST	8,13	HILLSIDE DR	3
BROADVIEW EST	5	ED ORVIS RD	7	HILLTOP VW	18
BROOK DR	3	ELM ST	11	HUNT FARM RD	18
BURKE LN	8	ESTEY RD	1	IRELAND RD	21
BURPEE RD	6,8	EVERGREEN DR	17	JACKMAN DR	11
BURRITT LN	17	EZRAS WAY	11	JAY DR	6
CAIN HILL RD	13	FIREHOUSE DR	12	JEANNES WAY	5



## BRISTOL Road Name Index

ROAD NAME	PAGE(S)	ROAD NAME	PAGE(S)	ROAD NAME	PAGE(S)
KILBOURN LN	8	MOUNTAIN ST	9,11,13	PUMPHOUSE RD	13
LAFRANCE RD	22	MOUNTAIN TER	8,13	PURINTON RD	3
LAROSE LN	3	MOUNTAIN VIEW ST	13	RAVEN CLIFF RD	21
LAURAS LN	5	MOUNTAINSIDE VW	18	RED CLOVER LN	10
LAURITSEN LN	11	MUNSILL AVE	10	RIVER RD	18
LAWRENCE LN	11	N 116 RD	3,7,15,21	RIVERBEND RD	15
LAWSON LN	10	N MEADOW DR	8	ROCKYDALE RD	15
LEDGE LN	8	NFR 81	22	ROUNDS RD	8
LIBERTY ST	10	NFR 90B	23	S 116 RD	8,17,18,19,21,23
LINCOLN RD	15	NFR 90C	23	S MOUNTAIN DR	17
LITTLE BROOK LN	17	NORRIS LN	6,22	SCHOOL ST	13
LOVERS LN	8,14	NORTH ST	12,9,11,13	SHERMANS LN	19
LOWER HARDSCRABBLE RD	4	NOTCH RD	21	SOUTH ST	16,13
LOWER MEADOW LN	6,9	OAK LN	14	SPRING ST	11
LOWER NOTCH RD	8,17,18,19	OAK RIDGE DR	17	SPROUT ST	13
MADDISON DR	17	OCONNOR DR	3	STETSON RD	17
MAIN ST	13	ORCHARD TER	14	STONEWALL DR	3
MANY WATERS RD	18	PARK PL	13	STONEY HILL RD	8,12
MAPLE RIDGE TRAILER PARK	24	PICNIC LN	5	STURTEVANT DR	18
MAPLE ST	10	PINE ST	10,11	SUGAR MAPLE LN	10
MEADOW LN	9	PLANK RD	3,8,8,9	SUNWOOD LN	6
MEEHAN RD	3	PLEASANT ST	11	SYCAMORE PARK	18
MONKTON RD	2,6	PONDVIEW DR	2	TAYLOR AVE	11
MORGAN HORSE LN	10	PRINCE LN	13	TERRIER DR	21

## BRISTOL Road Name Index

ROAD NAME	PAGE(S)	ROAD NAME	PAGE(S)	ROAD NAME	PAGE(S)
THOMAS DR	5	UPPER MEEHAN RD	3	WEST ST	12,13
TOWN HWY 14	3	UPPER NOTCH RD	22,23	WESTBROOK EST	18
TOWN HWY 21	24	VILLA DR	8	WILDFLOWER LN	5
TOWN HWY 28	22	VINCENT DR	19	WOODLAND DR	14
TOWN HWY 29	22	W PLEASANT ST	10		



ESN 209  
LAW : NEW HAVEN VSP  
FIRE : MONKTON FD  
EMS : VERGENNES AREA RESCUE  
EMS2 : NONE LISTED

MONKTON

ESN 207  
LAW : NEW HAVEN VSP  
FIRE : MONKTON FD  
EMS : BRISTOL RESCUE  
EMS2 : NONE LISTED

14

Page 1

BRISTOL

ESN 438  
LAW : NEW HAVEN VSP  
FIRE : BRISTOL FD  
EMS : BRISTOL RESCUE  
EMS2 : NONE LISTED

ESN 309  
LAW : NEW HAVEN VSP  
FIRE : NEW HAVEN VFD  
EMS : BRISTOL RESCUE  
EMS2 : NONE LISTED

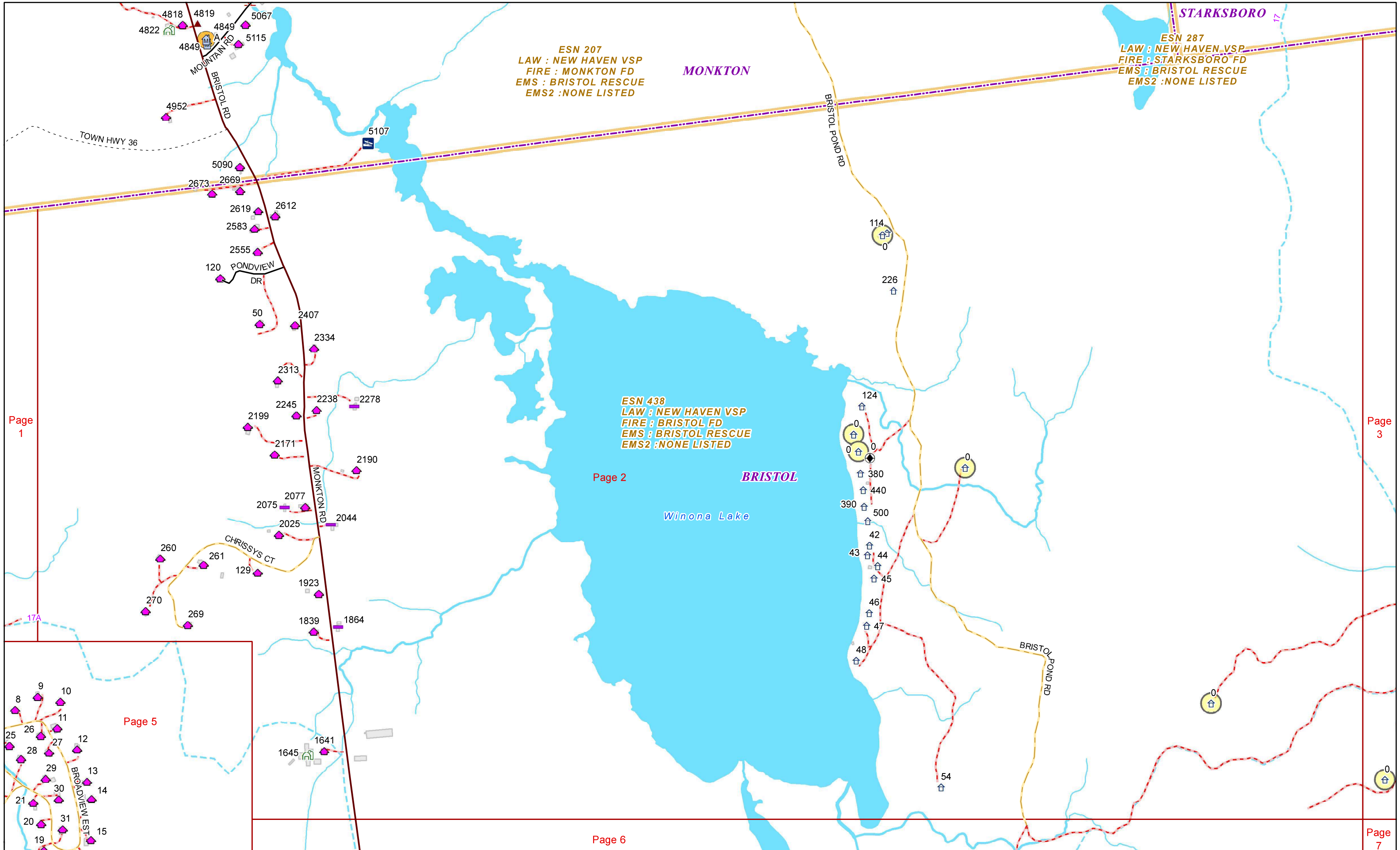
NEW HAVEN

Page 4

Page 5

Page 2





ESN 207  
LAW : NEW HAVEN VSP  
FIRE : MONKTON FD  
EMS : BRISTOL RESCUE  
EMS2 : NONE LISTED

ESN 287  
LAW : NEW HAVEN VSP  
FIRE : STARKSBORO FD  
EMS : BRISTOL RESCUE  
EMS2 : NONE LISTED

ESN 438  
LAW : NEW HAVEN VSP  
FIRE : BRISTOL FD  
EMS : BRISTOL RESCUE  
EMS2 : NONE LISTED

Page 1

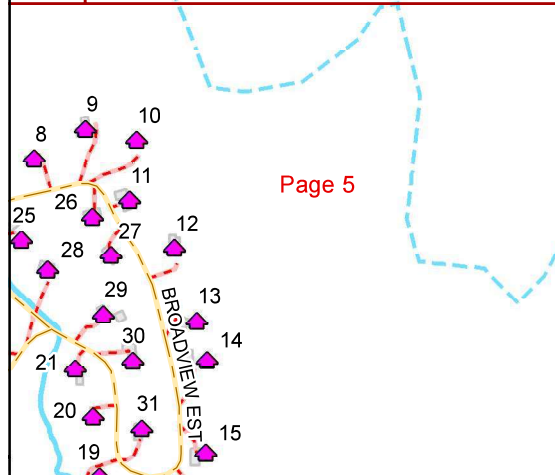
Page 3

Page 2

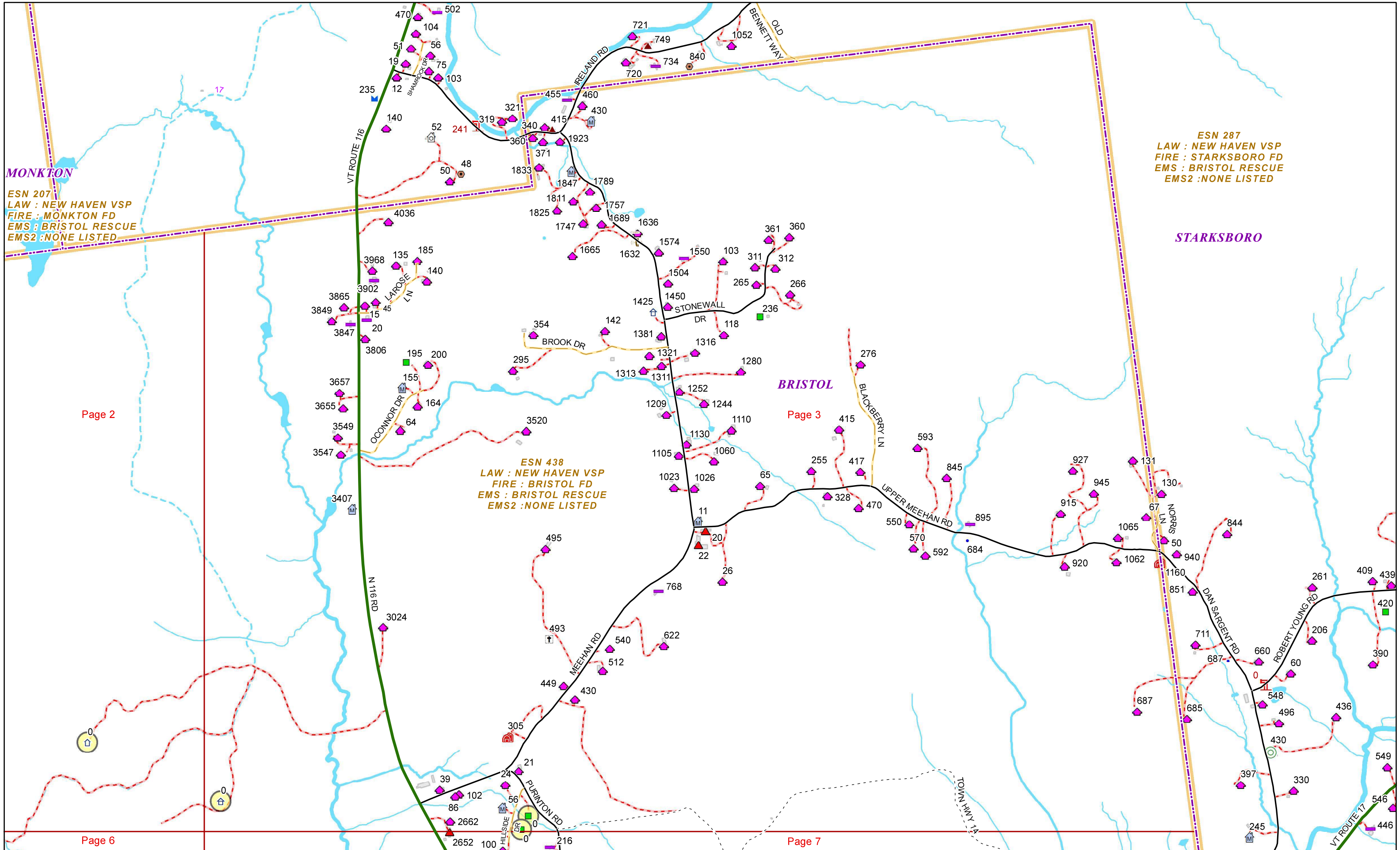
Page 7

Page 5

Page 6







**ESN 207**  
LAW : NEW HAVEN VSP  
FIRE : MONKTON FD  
EMS : BRISTOL RESCUE  
EMS2 : NONE LISTED

**ESN 287**  
LAW : NEW HAVEN VSP  
FIRE : STARKSBORO FD  
EMS : BRISTOL RESCUE  
EMS2 : NONE LISTED

**ESN 438**  
LAW : NEW HAVEN VSP  
FIRE : BRISTOL FD  
EMS : BRISTOL RESCUE  
EMS2 : NONE LISTED

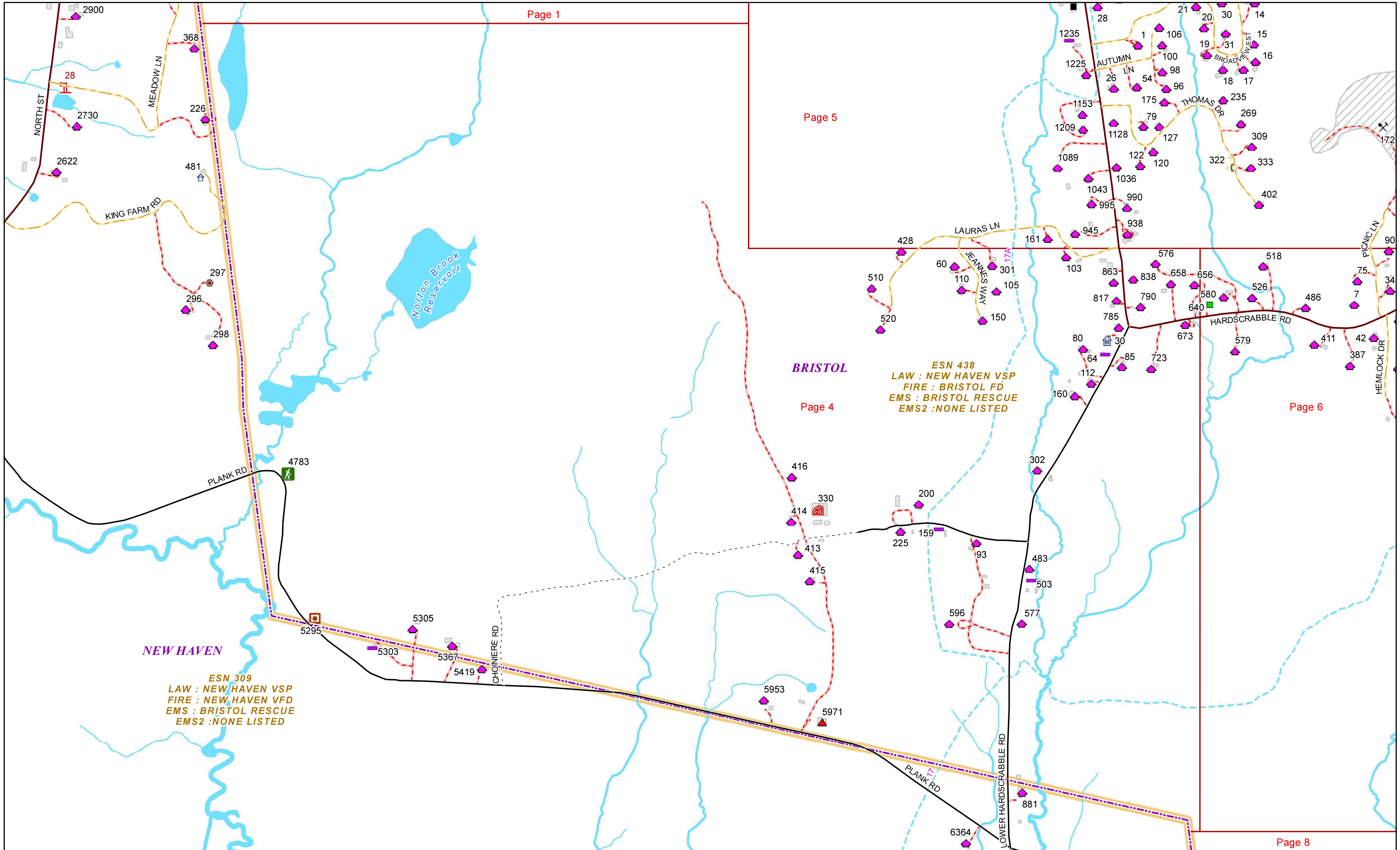
Page 2

Page 3

Page 6

Page 7





Page 1

Page 5

BRISTOL

Page 4

ESN 438  
LAW : NEW HAVEN VSP  
FIRE : BRISTOL FD  
EMS : BRISTOL RESCUE  
EMS2 : NONE LISTED

Page 6

NEW HAVEN

ESN 309  
LAW : NEW HAVEN VSP  
FIRE : NEW HAVEN VFD  
EMS : BRISTOL RESCUE  
EMS2 : NONE LISTED

Page 8

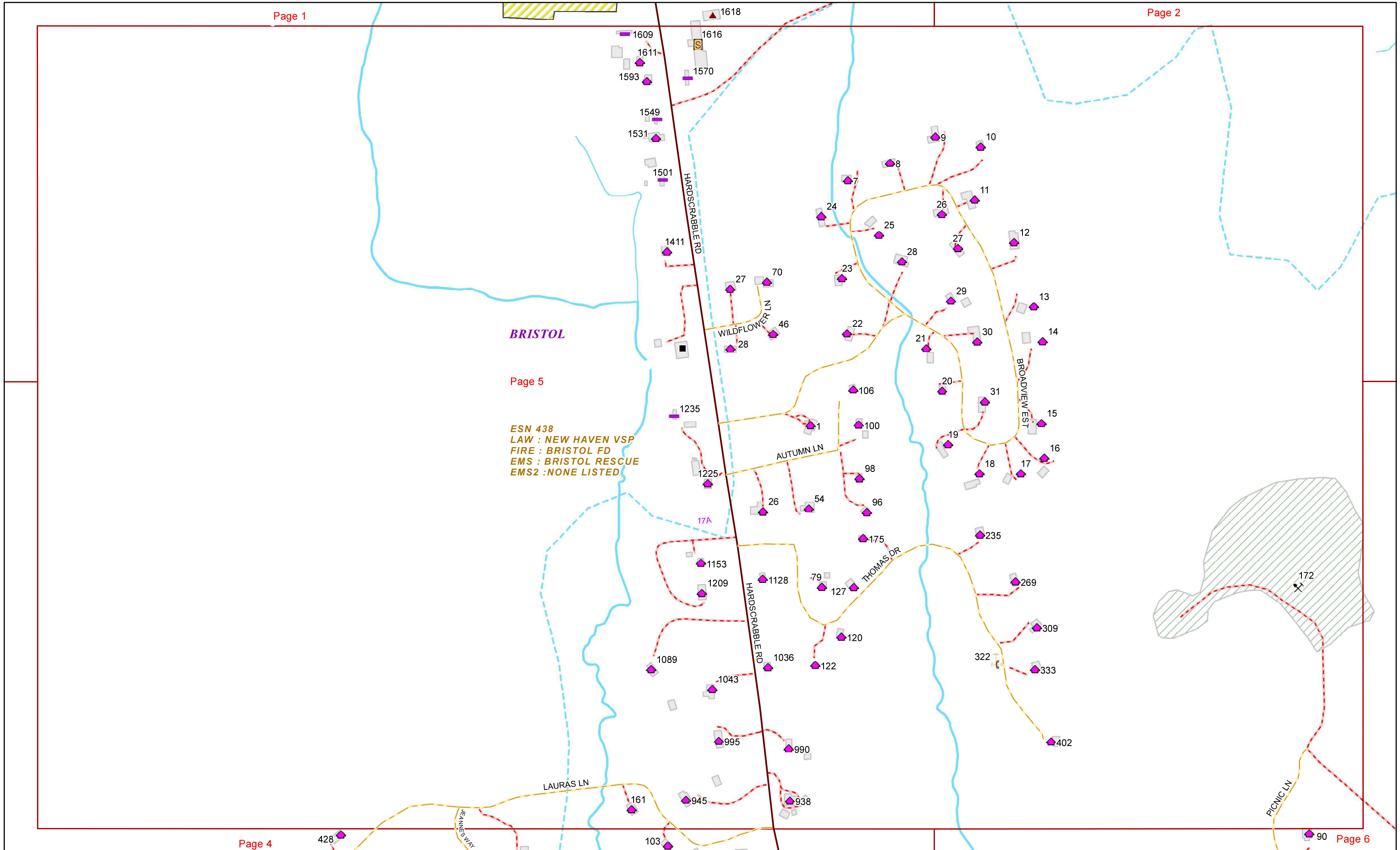


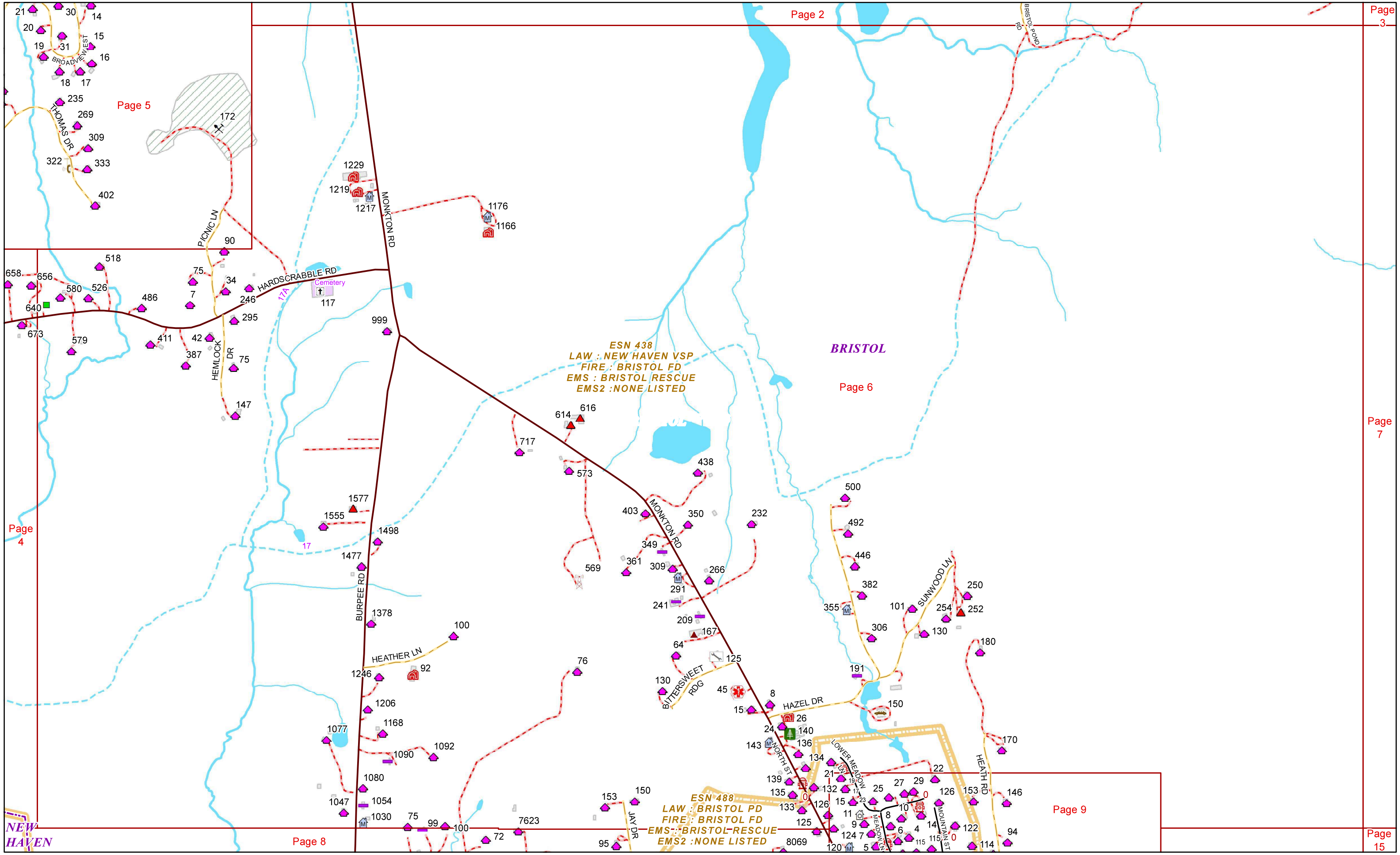


**BRISTOL**

Page 5

ESN 438  
LAW : NEW HAVEN VSP  
FIRE : BRISTOL FD  
EMS : BRISTOL RESCUE  
EMS2 : NONE LISTED





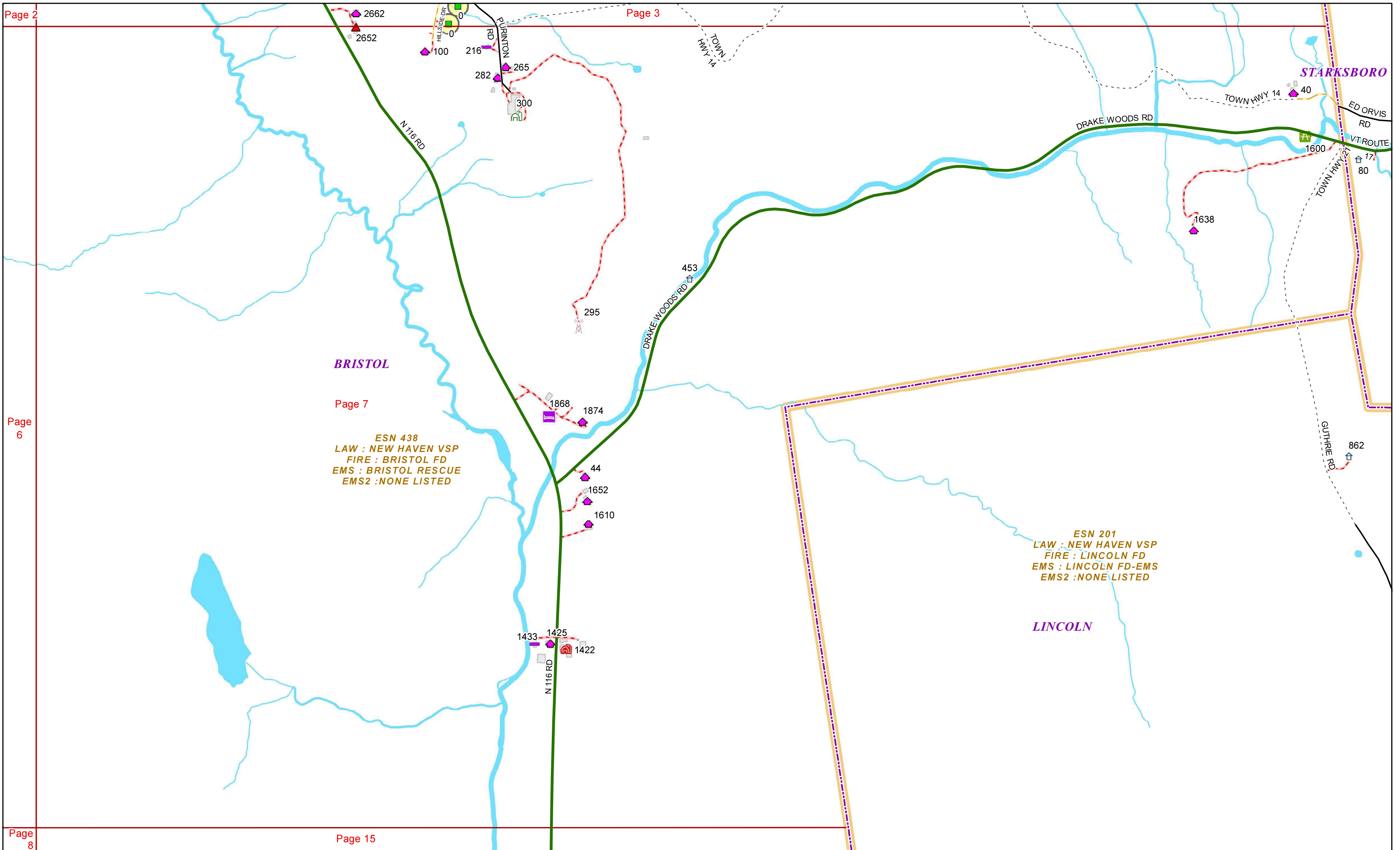
BRISTOL

NEW HAVEN

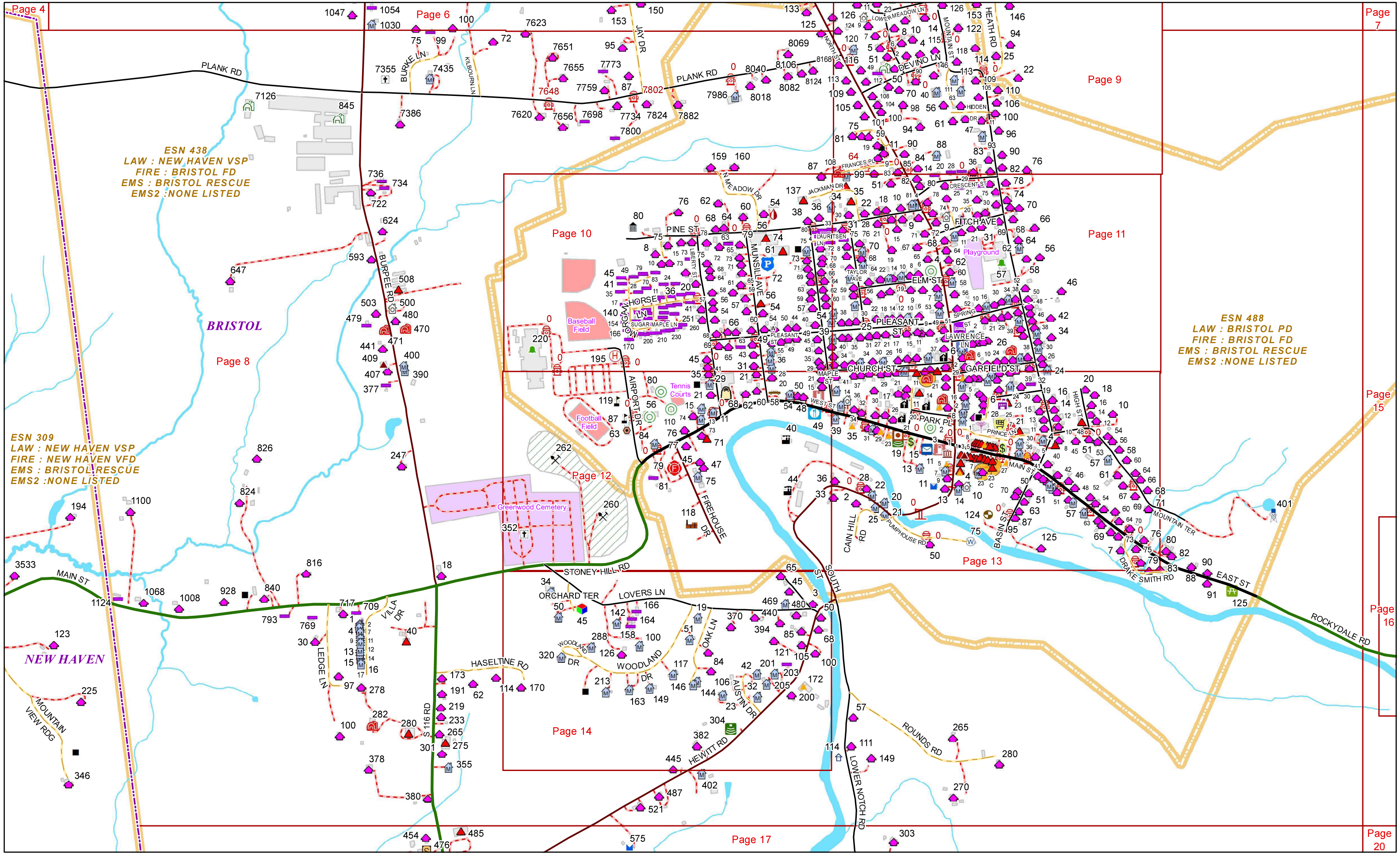
ESN 438  
LAW : NEW HAVEN VSP  
FIRE : BRISTOL FD  
EMS : BRISTOL RESCUE  
EMS2 : NONE LISTED

ESN 488  
LAW : BRISTOL PD  
FIRE : BRISTOL FD  
EMS : BRISTOL-RESCUE  
EMS2 : NONE LISTED









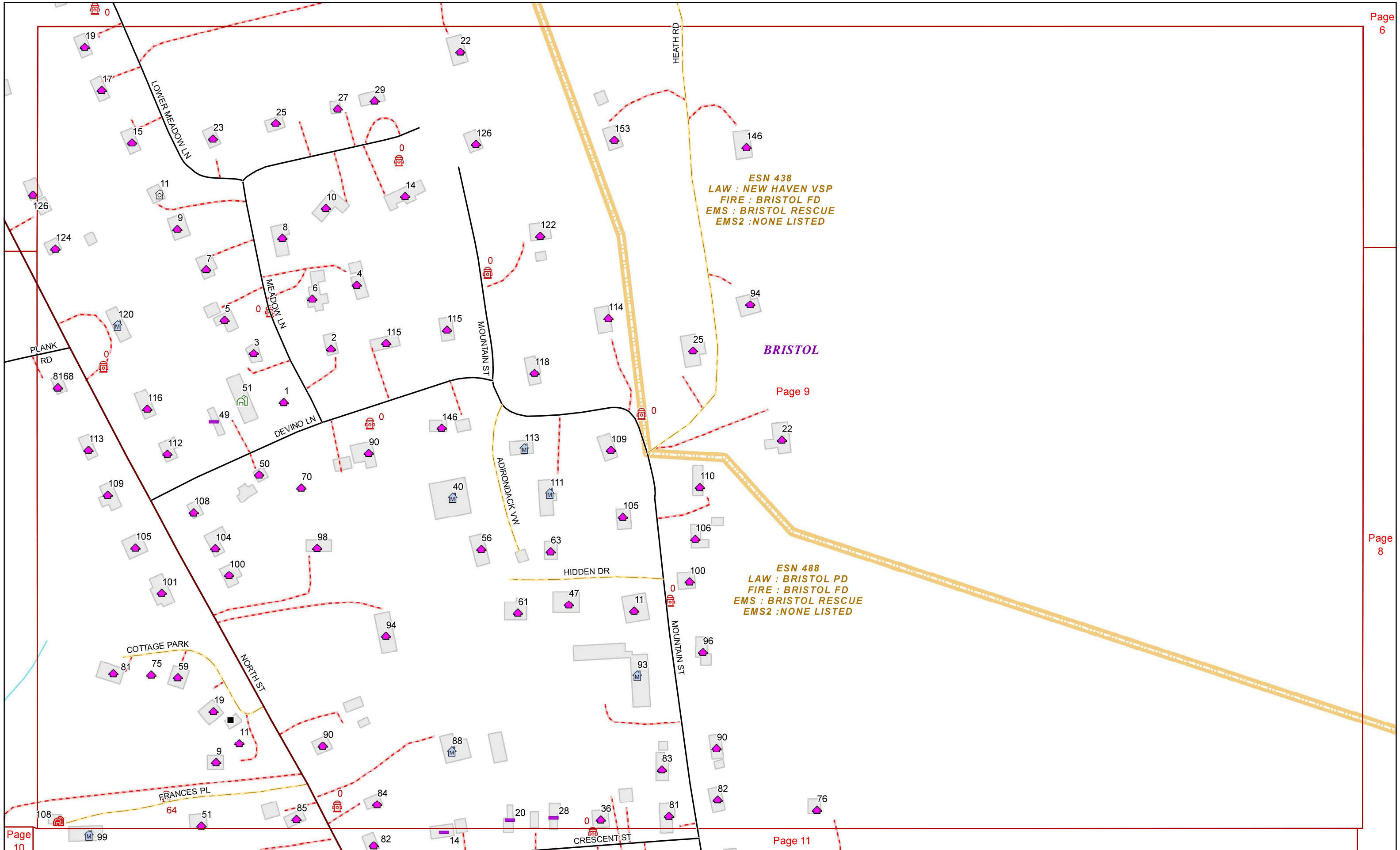
ESN 438  
LAW : NEW HAVEN VSP  
FIRE : BRISTOL FD  
EMS : BRISTOL RESCUE  
EMS2 : NONE LISTED

ESN 309  
LAW : NEW HAVEN VSP  
FIRE : NEW HAVEN VFD  
EMS : BRISTOL RESCUE  
EMS2 : NONE LISTED

ESN 488  
LAW : BRISTOL PD  
FIRE : BRISTOL FD  
EMS : BRISTOL RESCUE  
EMS2 : NONE LISTED



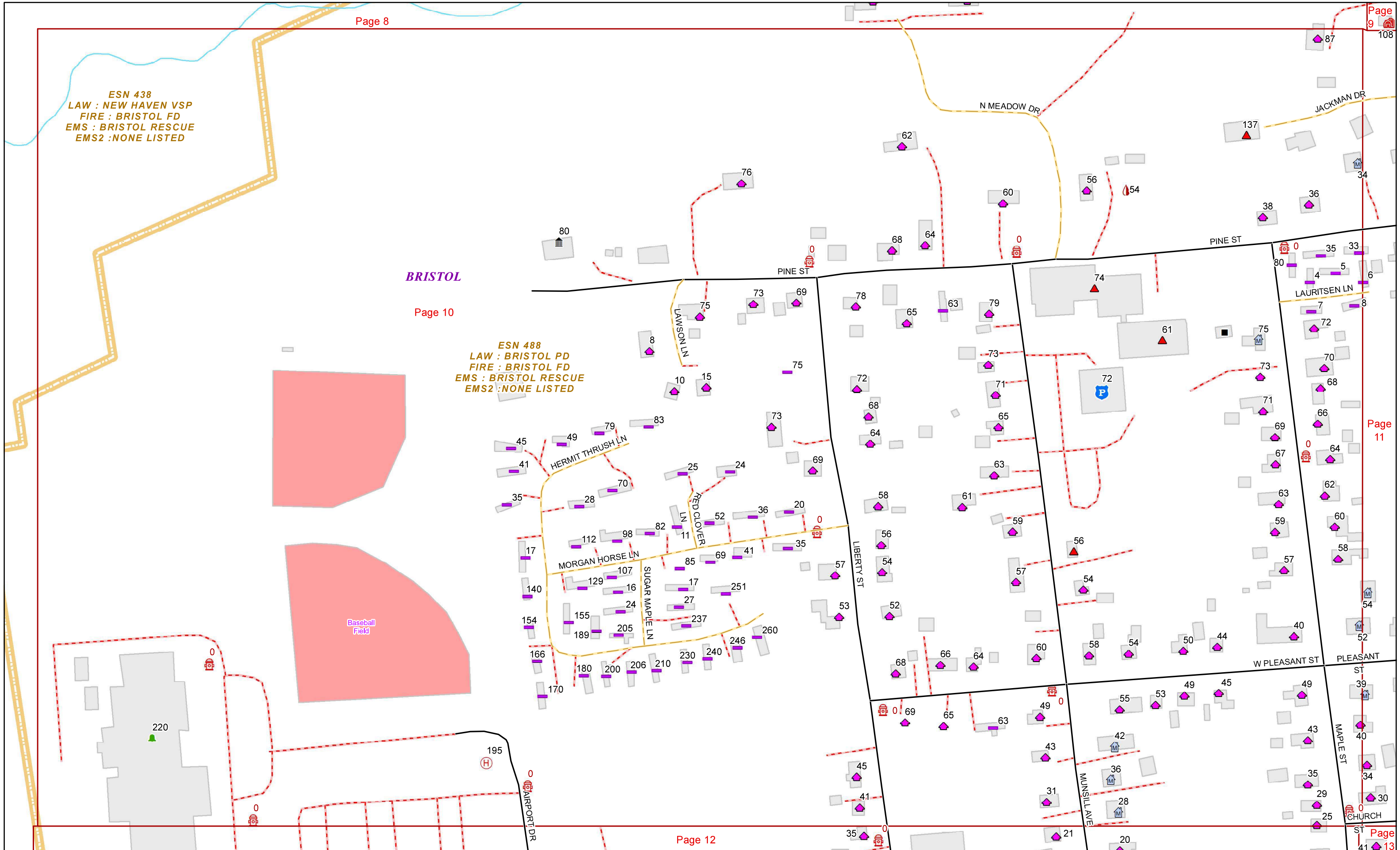




ESN 438  
LAW : NEW HAVEN VSP  
FIRE : BRISTOL FD  
EMS : BRISTOL RESCUE  
EMS2 : NONE LISTED

**BRISTOL**

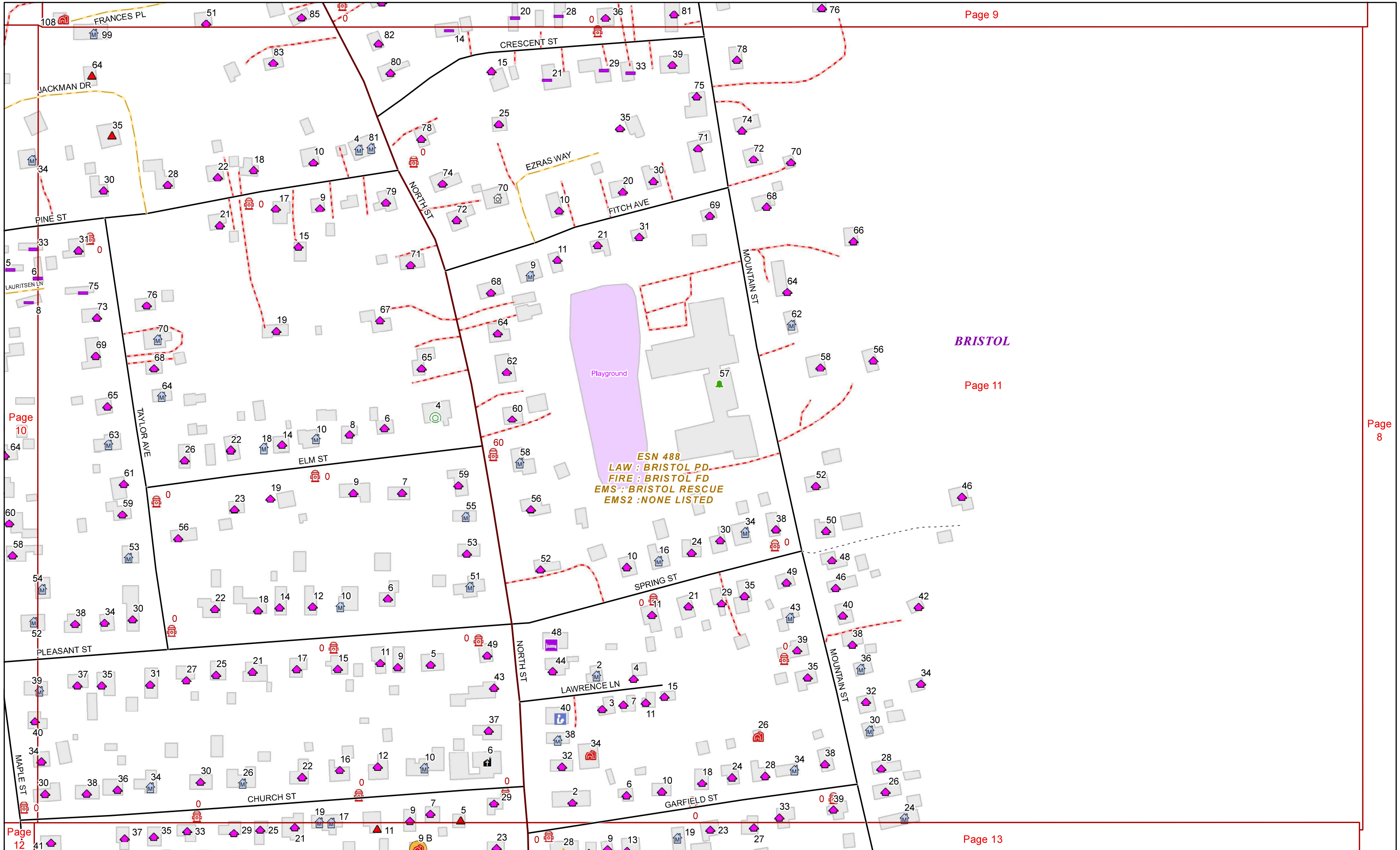
ESN 488  
LAW : BRISTOL PD  
FIRE : BRISTOL FD  
EMS : BRISTOL RESCUE  
EMS2 : NONE LISTED

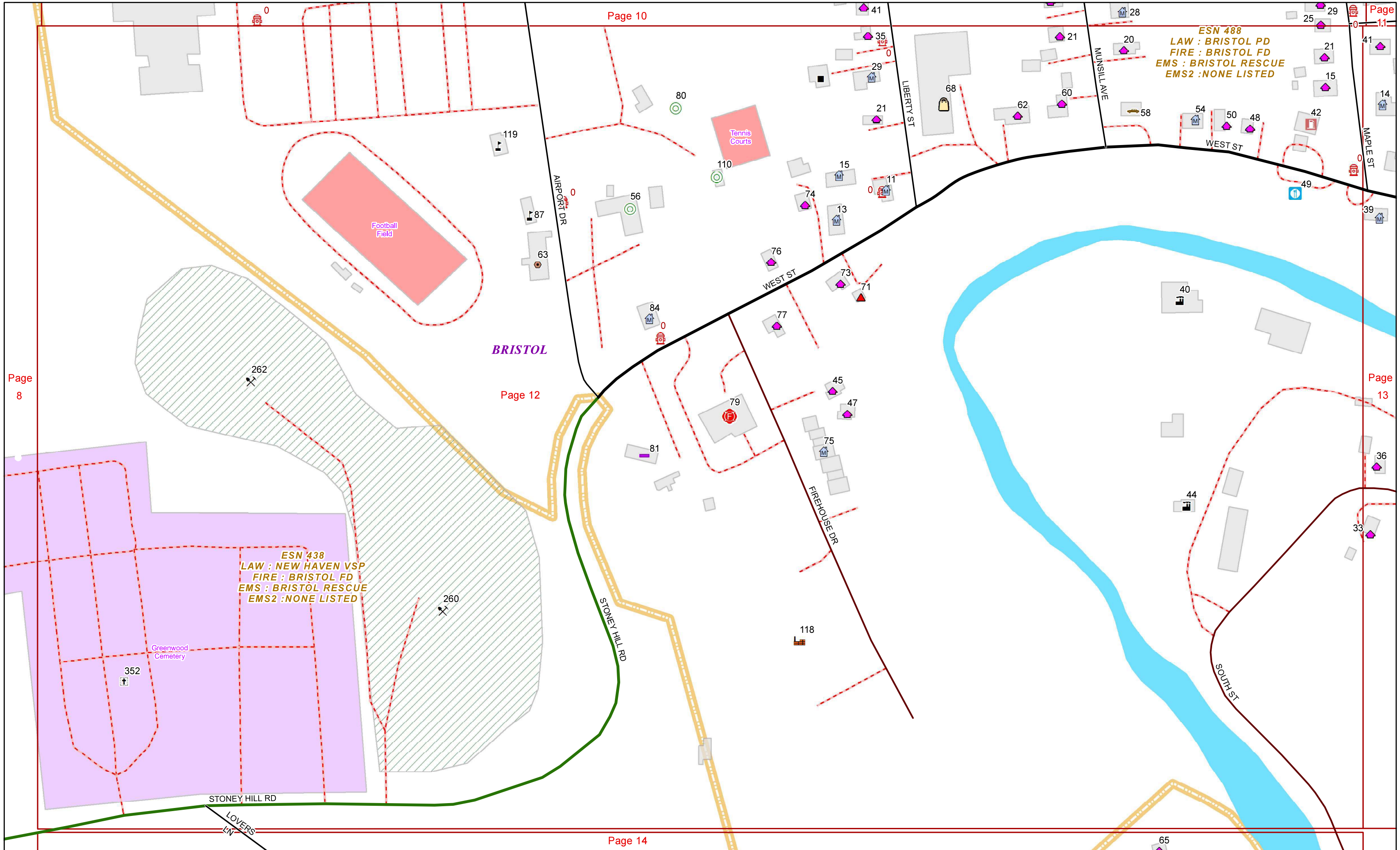




BRISTOL

ESN 488  
LAW : BRISTOL PD  
FIRE : BRISTOL FD  
EMS : BRISTOL RESCUE  
EMS2 : NONE LISTED





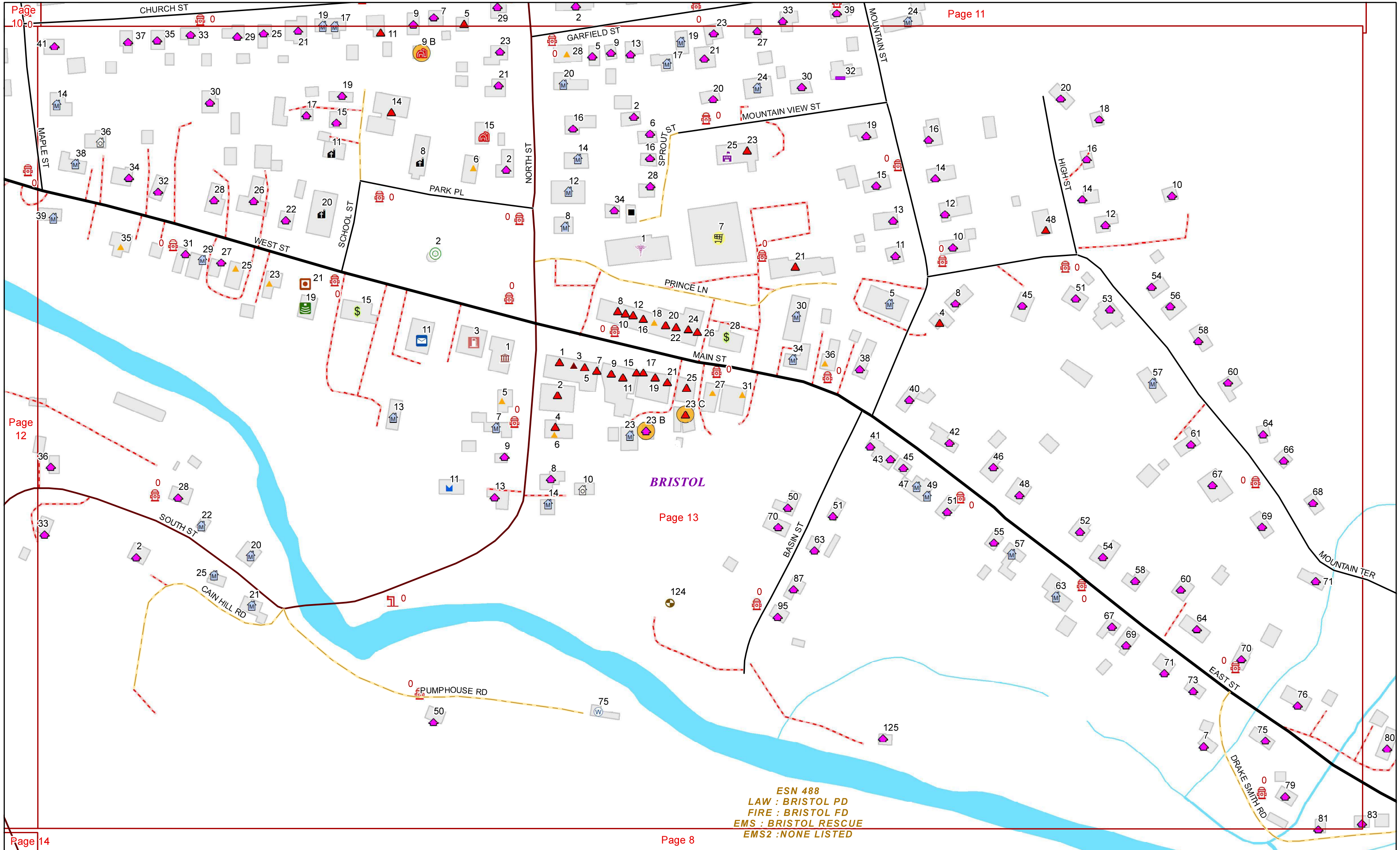
**BRISTOL**

ESN 488  
LAW : BRISTOL PD  
FIRE : BRISTOL FD  
EMS : BRISTOL RESCUE  
EMS2 : NONE LISTED

ESN 438  
LAW : NEW HAVEN VSP  
FIRE : BRISTOL FD  
EMS : BRISTOL RESCUE  
EMS2 : NONE LISTED







BRISTOL

ESN 488  
LAW : BRISTOL PD  
FIRE : BRISTOL FD  
EMS : BRISTOL RESCUE  
EMS2 : NONE LISTED



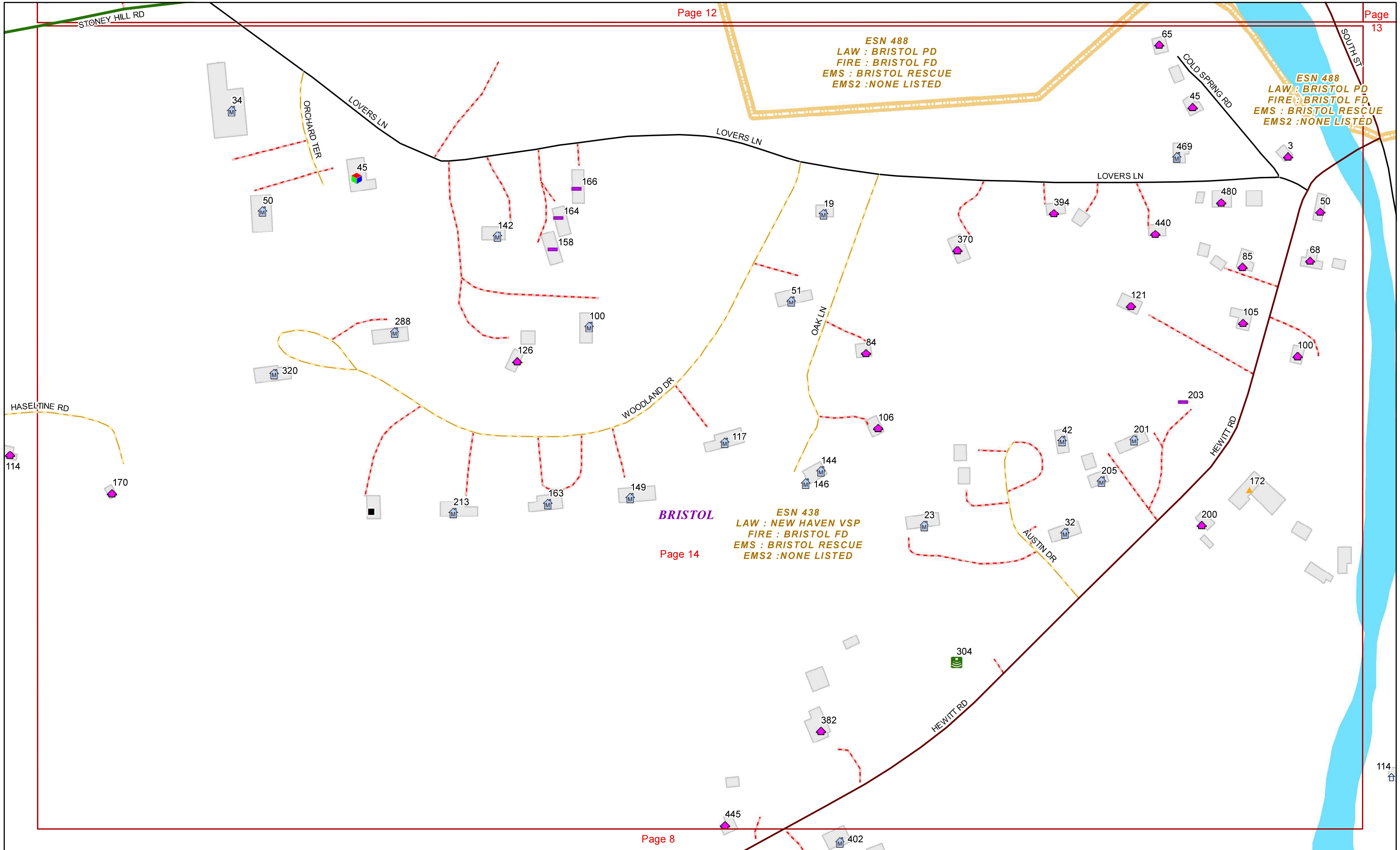


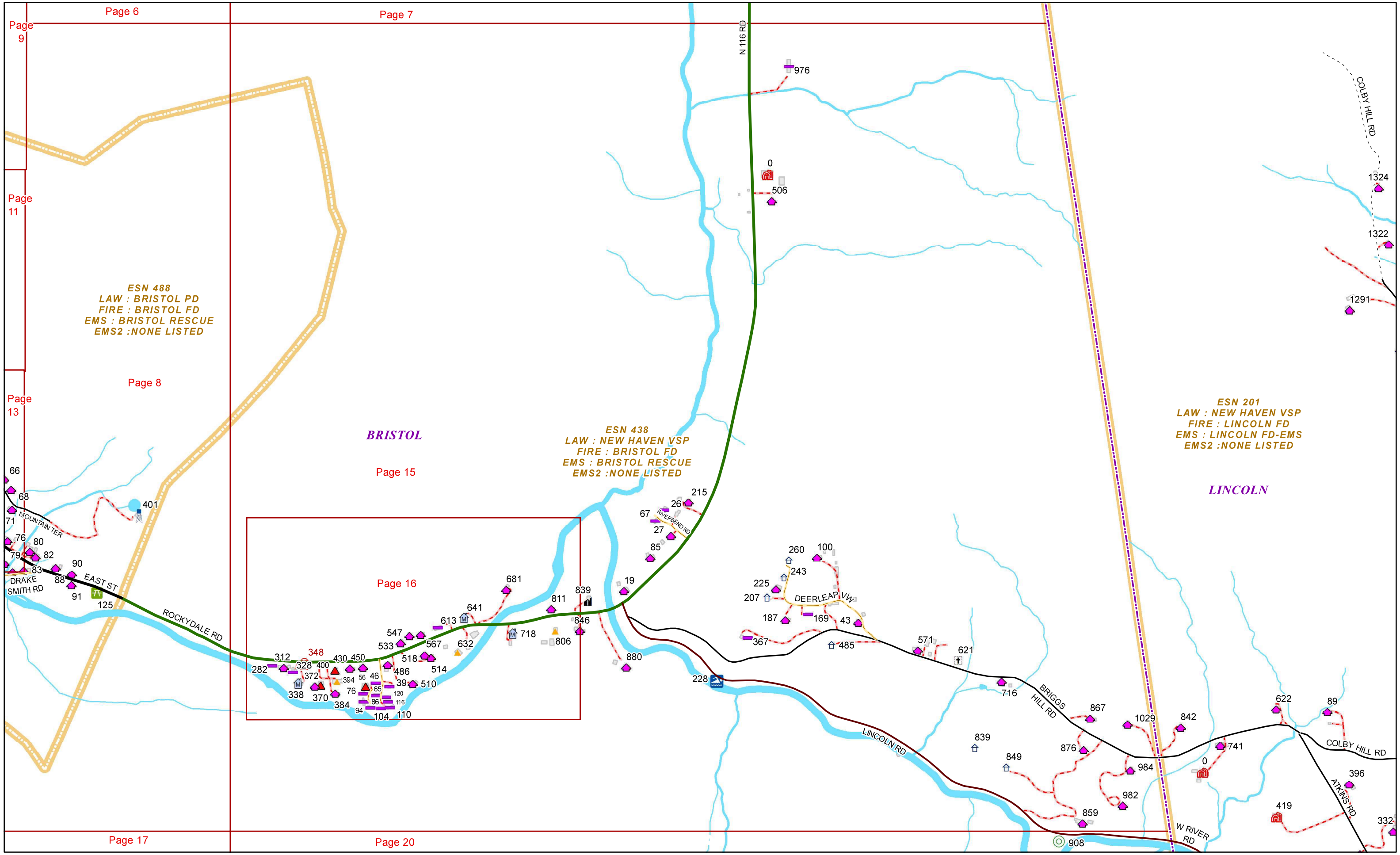
ESN 488  
LAW : BRISTOL PD  
FIRE : BRISTOL FD  
EMS : BRISTOL RESCUE  
EMS2 : NONE LISTED

ESN 488  
LAW : BRISTOL PD  
FIRE : BRISTOL FD  
EMS : BRISTOL RESCUE  
EMS2 : NONE LISTED

**BRISTOL**

ESN 438  
LAW : NEW HAVEN VSP  
FIRE : BRISTOL FD  
EMS : BRISTOL RESCUE  
EMS2 : NONE LISTED





ESN 488  
LAW : BRISTOL PD  
FIRE : BRISTOL FD  
EMS : BRISTOL RESCUE  
EMS2 : NONE LISTED

ESN 438  
LAW : NEW HAVEN VSP  
FIRE : BRISTOL FD  
EMS : BRISTOL RESCUE  
EMS2 : NONE LISTED

ESN 201  
LAW : NEW HAVEN VSP  
FIRE : LINCOLN FD  
EMS : LINCOLN FD-EMS  
EMS2 : NONE LISTED

BRISTOL

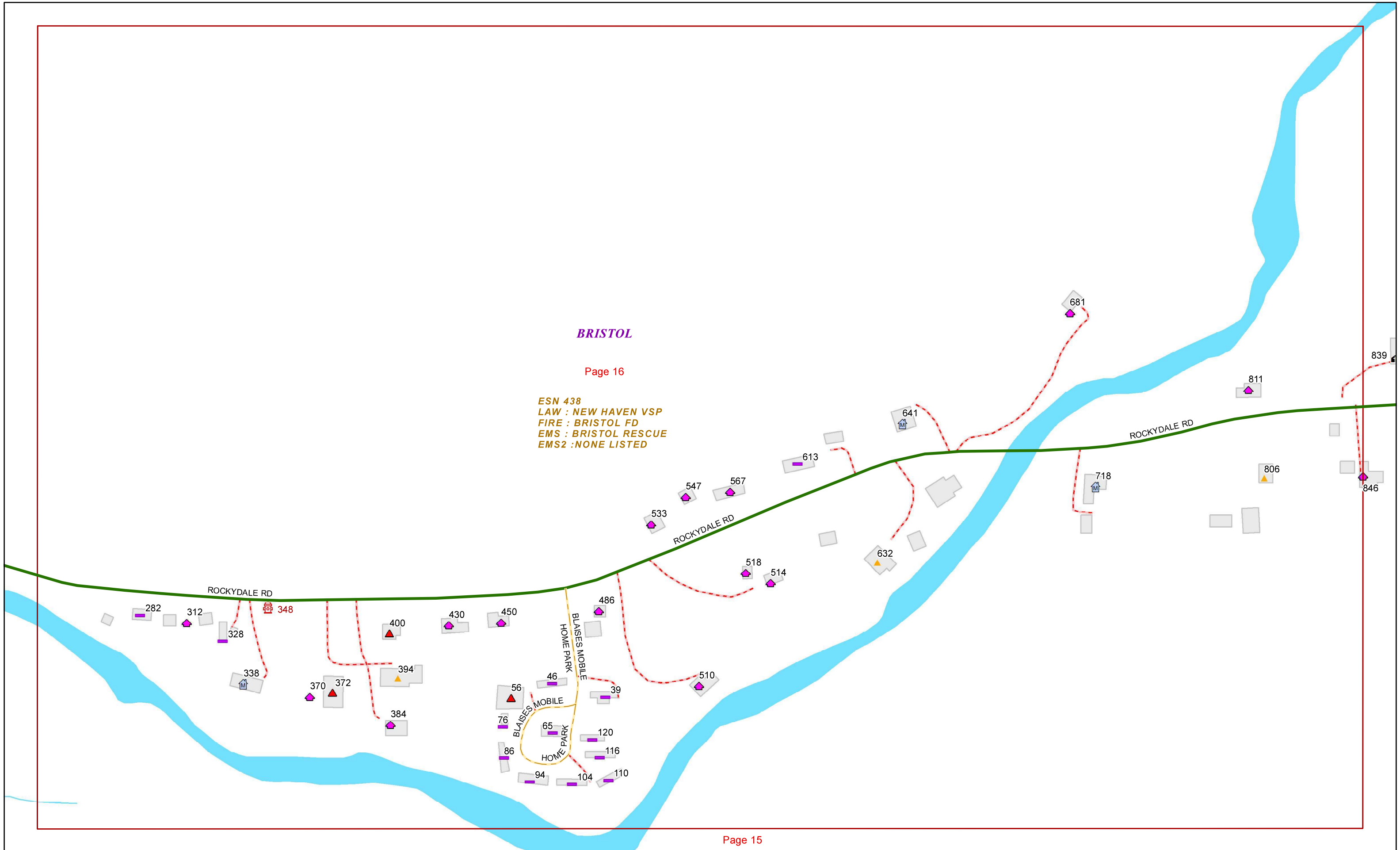
LINCOLN



**BRISTOL**

Page 16

ESN 438  
LAW : NEW HAVEN VSP  
FIRE : BRISTOL FD  
EMS : BRISTOL RESCUE  
EMS2 : NONE LISTED



Page 15



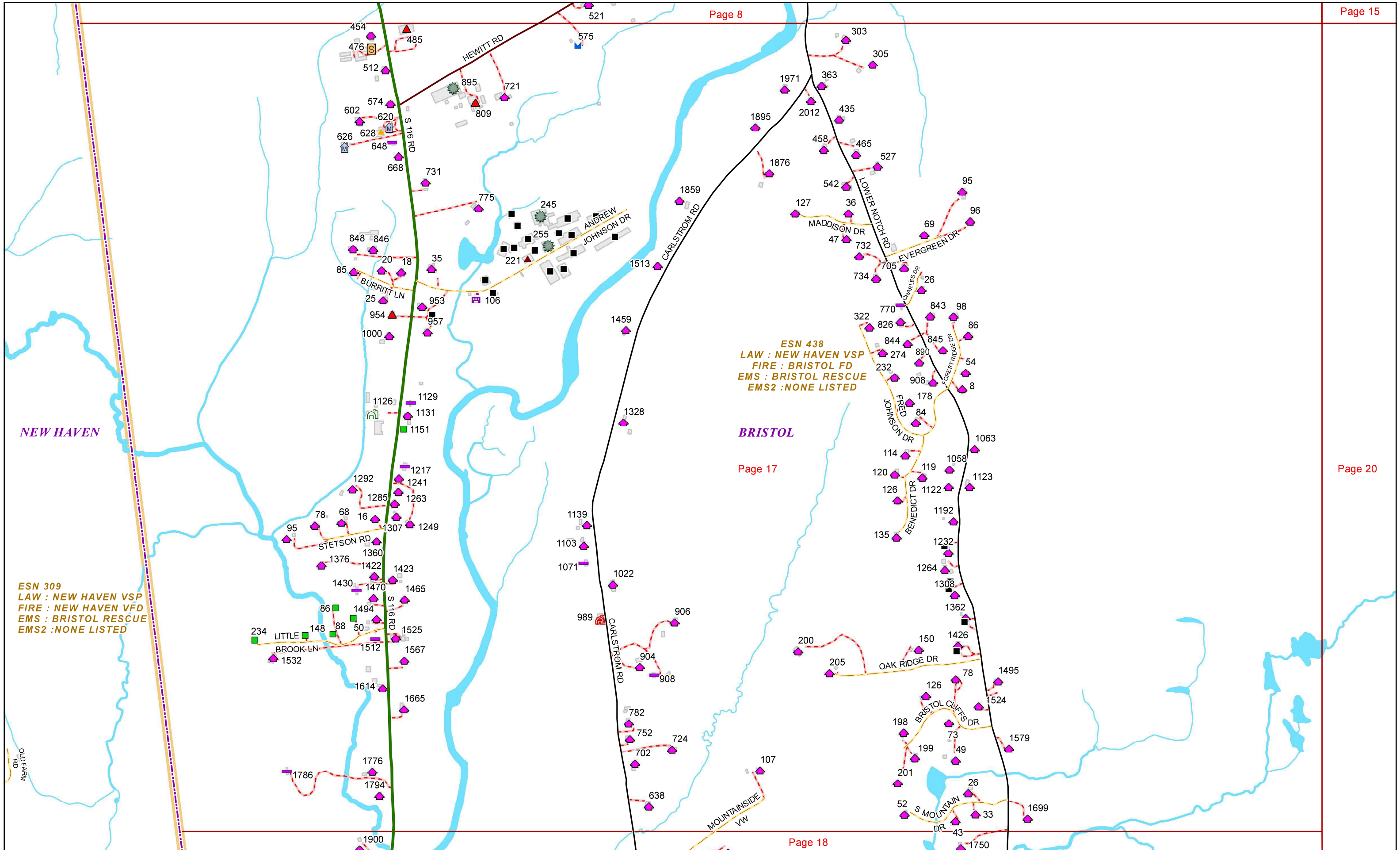


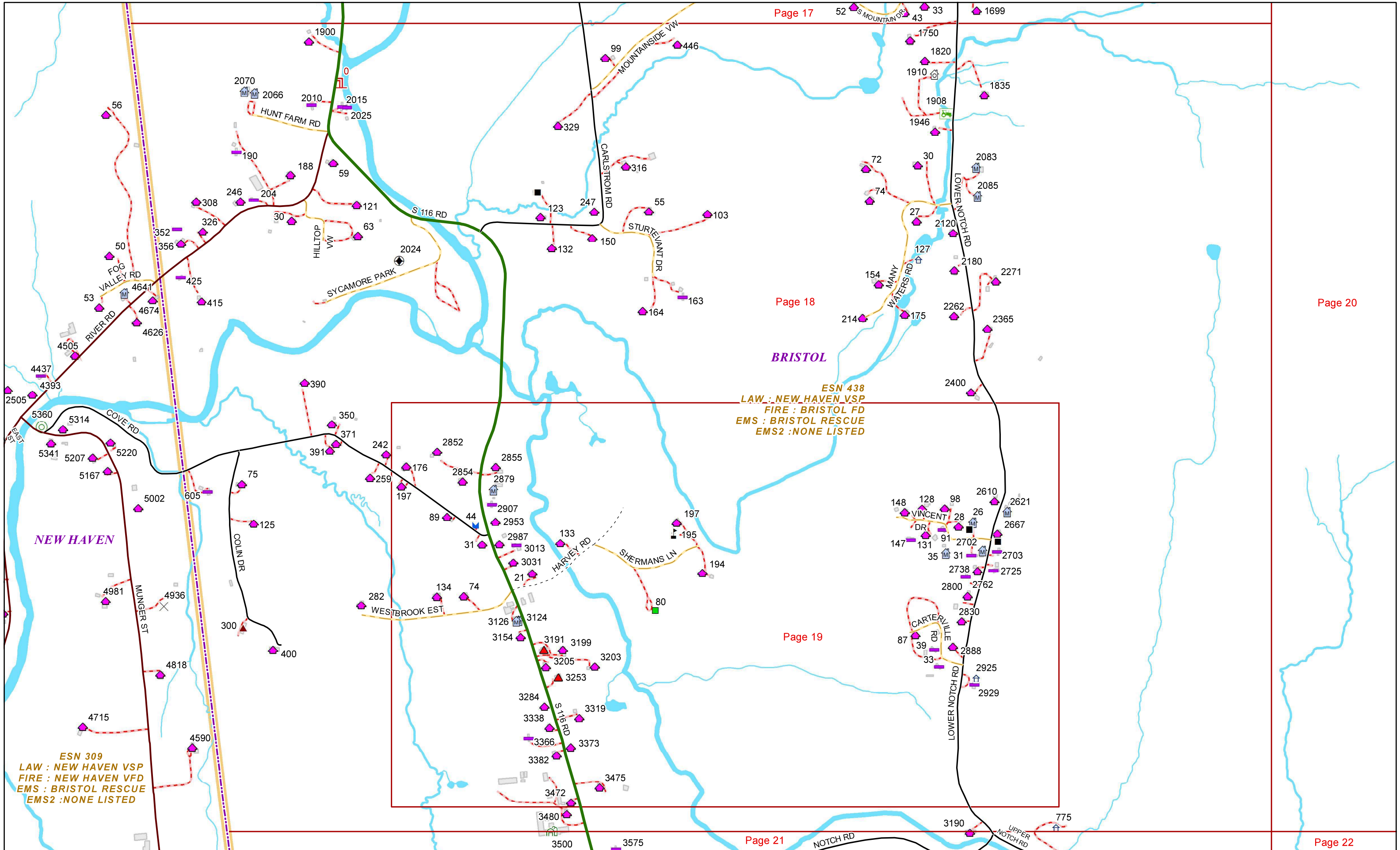
ESN 438  
LAW : NEW HAVEN VSP  
FIRE : BRISTOL FD  
EMS : BRISTOL RESCUE  
EMS2 : NONE LISTED

NEW HAVEN

BRISTOL

ESN 309  
LAW : NEW HAVEN VSP  
FIRE : NEW HAVEN VFD  
EMS : BRISTOL RESCUE  
EMS2 : NONE LISTED





Page 17

Page 18

Page 19

Page 20

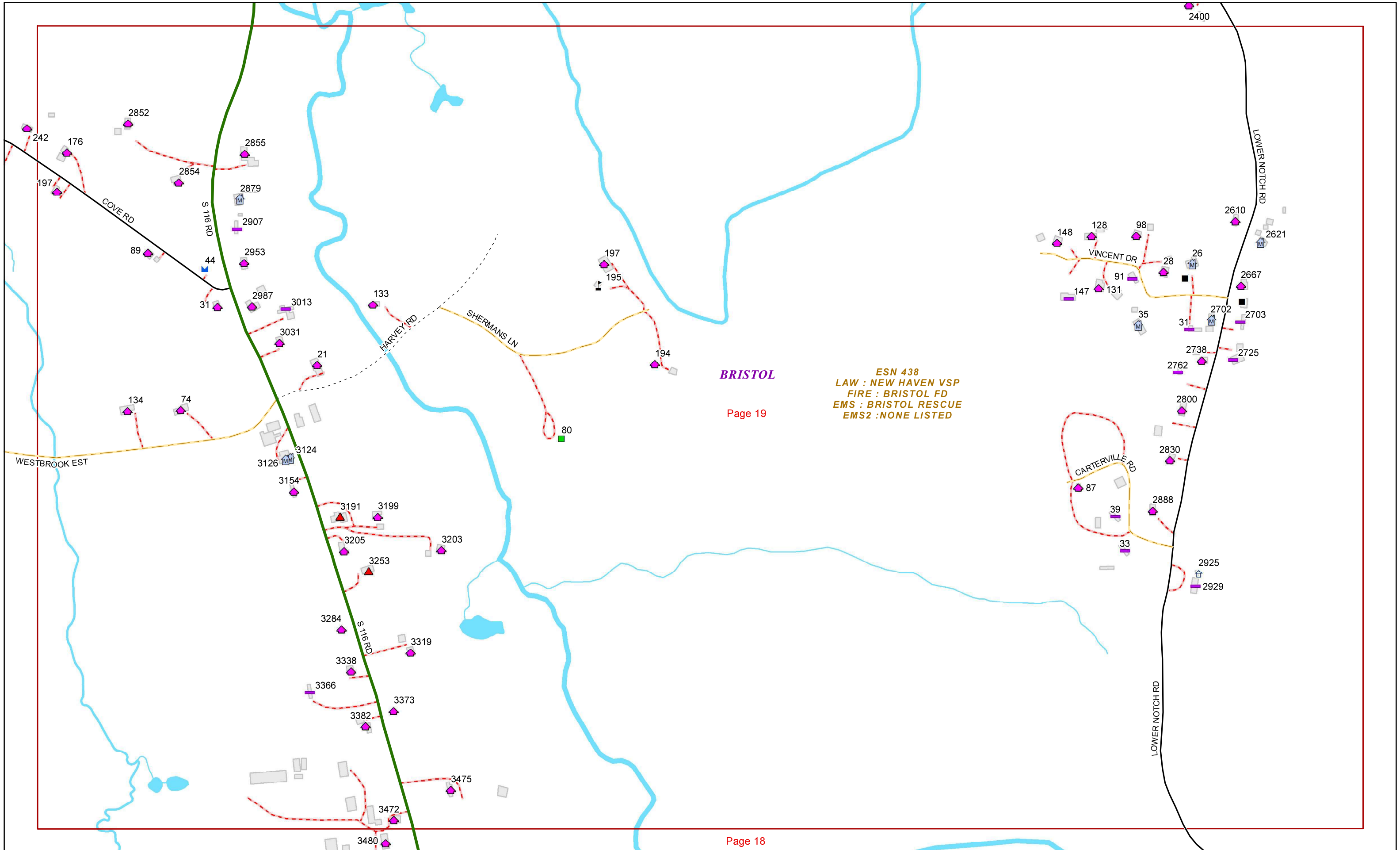
Page 22

**ESN 438**  
LAW : NEW HAVEN\_VSP  
FIRE : BRISTOL FD  
EMS : BRISTOL RESCUE  
EMS2 : NONE LISTED

**ESN 309**  
LAW : NEW HAVEN VSP  
FIRE : NEW HAVEN VFD  
EMS : BRISTOL RESCUE  
EMS2 : NONE LISTED







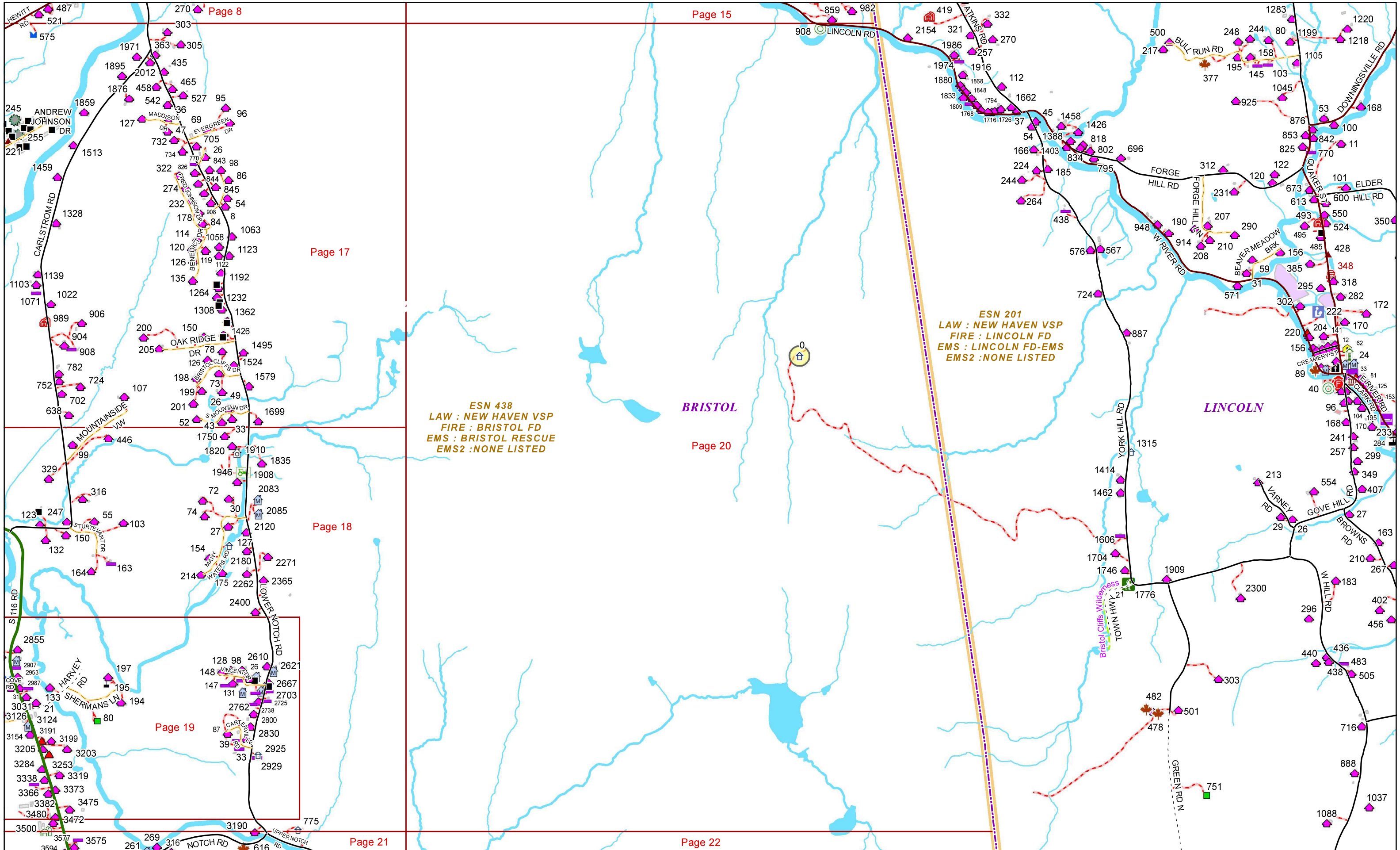
**BRISTOL**

Page 19

ESN 438  
LAW : NEW HAVEN VSP  
FIRE : BRISTOL FD  
EMS : BRISTOL RESCUE  
EMS2 : NONE LISTED

Page 18





Page 8

Page 15

Page 17

Page 18

Page 19

Page 21

**ESN 438**  
LAW : NEW HAVEN VSP  
FIRE : BRISTOL FD  
EMS : BRISTOL RESCUE  
EMS2 : NONE LISTED

**BRISTOL**

Page 20

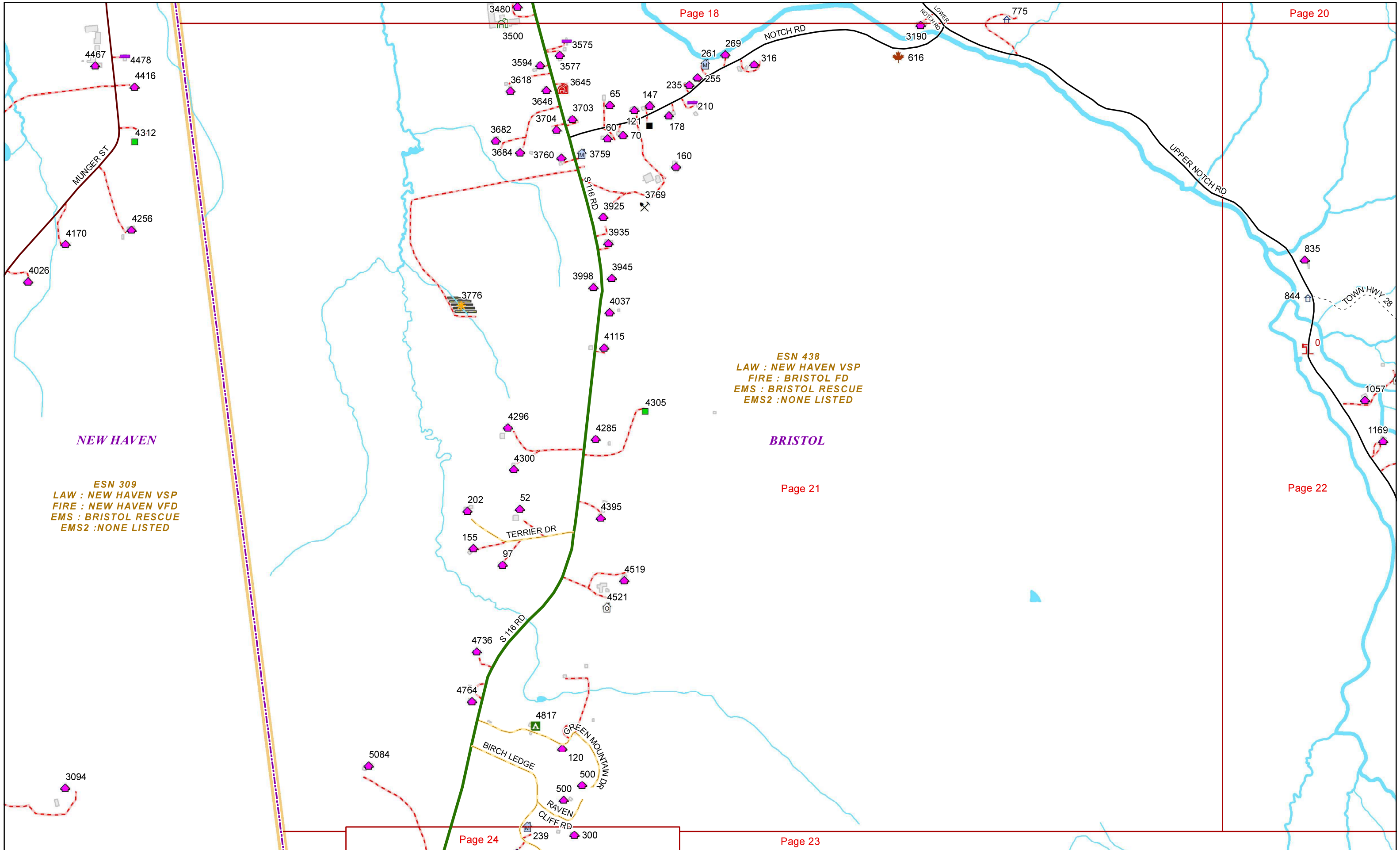
**ESN 201**  
LAW : NEW HAVEN VSP  
FIRE : LINCOLN FD  
EMS : LINCOLN FD-EMS  
EMS2 : NONE LISTED

**LINCOLN**

Page 22







**ESN 309**  
LAW : NEW HAVEN VSP  
FIRE : NEW HAVEN VFD  
EMS : BRISTOL RESCUE  
EMS2 : NONE LISTED

**ESN 438**  
LAW : NEW HAVEN VSP  
FIRE : BRISTOL FD  
EMS : BRISTOL RESCUE  
EMS2 : NONE LISTED

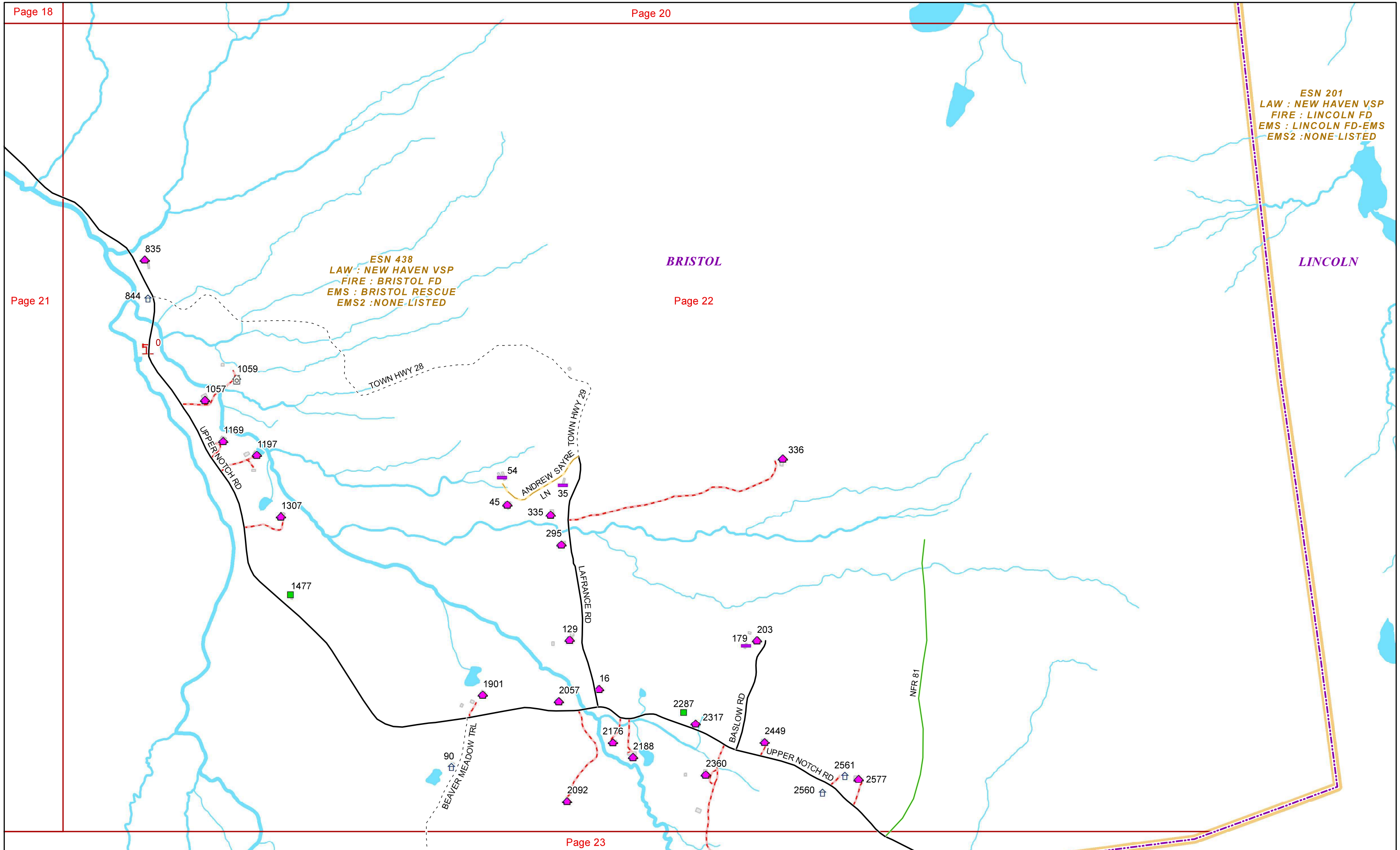


**BRISTOL**

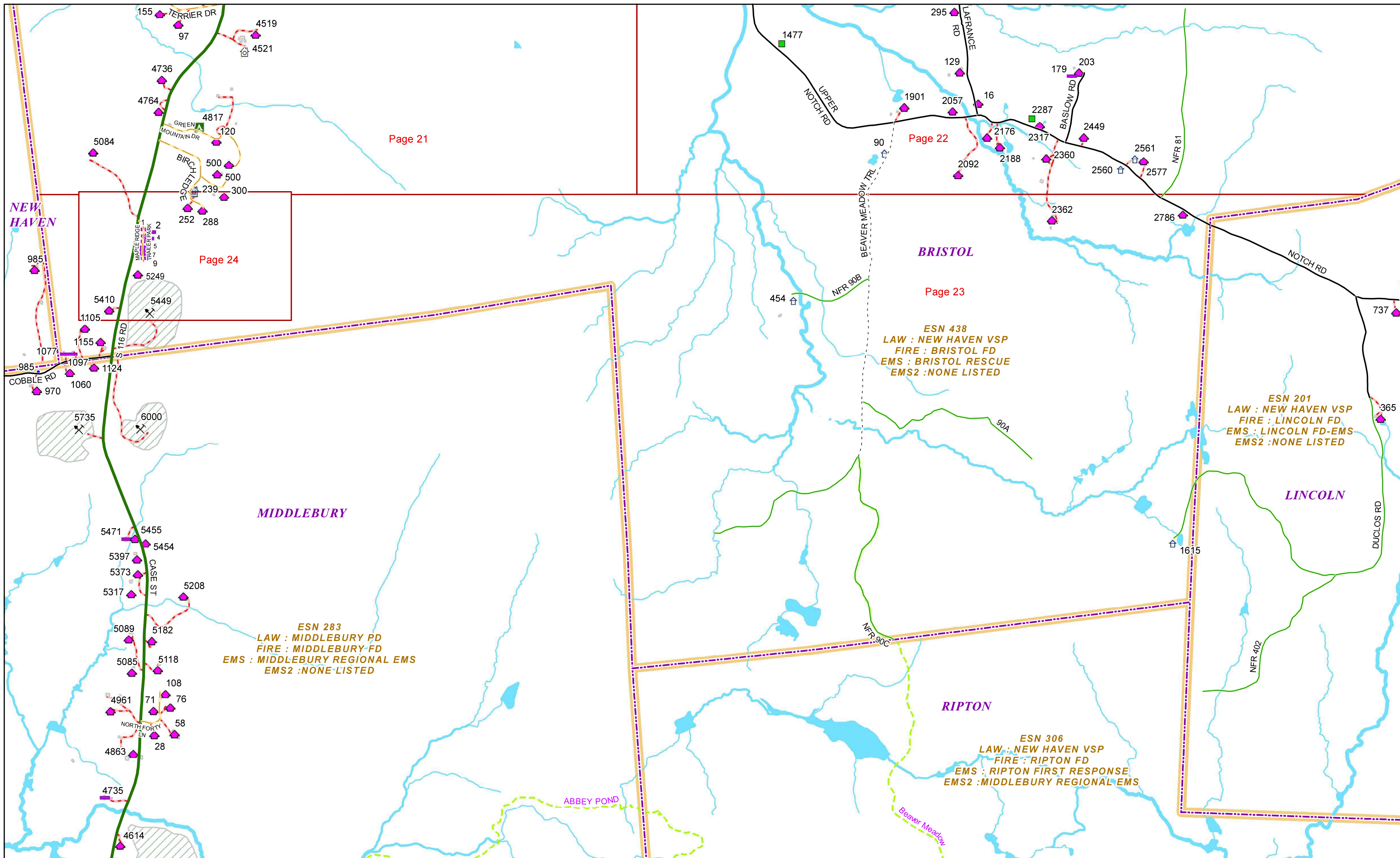
**LINCOLN**

ESN 201  
LAW : NEW HAVEN VSP  
FIRE : LINCOLN FD  
EMS : LINCOLN FD-EMS  
EMS2 : NONE-LISTED

ESN 438  
LAW : NEW HAVEN VSP  
FIRE : BRISTOL FD  
EMS : BRISTOL RESCUE  
EMS2 : NONE-LISTED







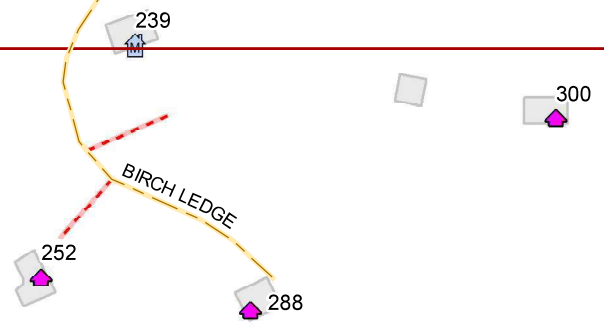
Page 21

Page 22

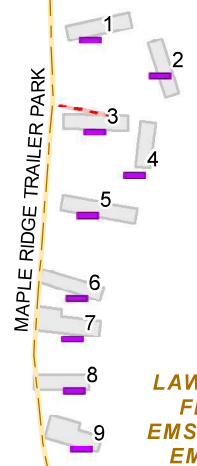
Page 23

Page 24





S 116 RD



ESN 438  
 LAW : NEW HAVEN VSP  
 FIRE : BRISTOL FD  
 EMS : BRISTOL RESCUE  
 EMS2 : NONE LISTED

**BRISTOL**

S 116 RD

