


VERMONT E9-1-1 MapBook

Brownington

E9-1-1 MapBook with GIS Data

Use constraints: The 9-1-1 related data layers (Esites, Landmarks, Roads, Driveways, Footprints, Atlas Sheets, ESZ, etc.) were developed and designed for Enhanced 9-1-1 purposes only. The user should understand that the nature of the Enhanced 9-1-1 data layers means they are never complete. **Each municipal government is responsible for maintenance of the E9-1-1 database.** Other data (non-E9-1-1 related) used in the Vermont E9-1-1 MapBook is acquired from the Vermont Center for Geographic Information (VCGI) (vcgi.vermont.gov) and local Regional Planning Commissions.

Disclaimer:
This Vermont E9-1-1 MapBook and GIS data is for general reference only. Data layers that appear on the map may or may not be accurate, current or otherwise reliable. The E9-1-1 Board and the State of Vermont make no representations of any kind, including but not limited to the warranties of merchantability or fitness for a particular use, not are any such warranties to be implied with respect to the GIS data and MapBook.

For Questions/Updates:
Contact VT Enhanced 9-1-1 Board:
Phone: 802-828-4911
Email: e911.info@vermont.gov
Website: e911.vermont.gov



























1/25/2023



























































Legend





























ESITES




























SITETYPE

-  **COMMERCIAL
-  **CULTURAL
-  **EDUCATIONAL
-  **GOVERNMENT
-  **INDUSTRIAL
-  **OTHER COMMERCIAL
-  **PUBLIC GATHERING
-  **UTILITY
-  ABANDONED
-  ACCESS POINT
-  ACCESSORY BARN
-  ACCESSORY BUILDING
-  AIR SUPPORT / MAINTENANCE FACILITY
-  AIR TRAFFIC CONTROL CENTER / COMMAND CENTER
-  AIRPORT TERMINAL
-  AMBULANCE SERVICE
-  AUDITORIUM / CONCERT HALL / THEATER / OPERA HOUSE
-  BANK
-  BOAT RAMP / DOCK
-  BORDER CROSSING
-  BORDER PATROL
-  BREWERY
-  BUS STATION / DISPATCH FACILITY
-  CAMP
-  CAMPGROUND
-  CEMETERY

-  CITY / TOWN HALL
-  COAST GUARD
-  COLLEGE / UNIVERSITY
-  COMMERCIAL CONSTRUCTION SERVICE
-  COMMERCIAL FARM
-  COMMERCIAL GARAGE
-  COMMERCIAL W/RESIDENCE
-  COMMUNICATION BOX
-  COMMUNICATION TOWER
-  COMMUNITY / RECREATION FACILITY
-  CONDOMINIUM
-  COURT HOUSE
-  CUSTOMS SERVICE
-  DAY CARE FACILITY
-  DEVELOPMENT SITE
-  EBS TOWER
-  EMERGENCY PHONE / CALLBOX
-  FAIR / EXHIBITION/ RODEO GROUNDS
-  FERRY TERMINAL / DISPATCH FACILITY
-  FIRE STATION
-  FISH FARM / HATCHERY
-  FITNESS FACILITY
-  FOOD DISTRIBUTION CENTER
-  GAS STATION
-  GATED W/BUILDING
-  GATED W/O BUILDING
-  GOLF COURSE
-  GRAVEL PIT / QUARRY / MINE




















-  GREENHOUSE / NURSERY
-  GROCERY STORE
-  HARBOR / MARINA
-  HAZARDOUS MATERIALS FACILITY
-  HAZARDOUS STORAGE FACILITY
-  HEALTH CLINIC
-  HELIPAD / HELIPORT / HELISPOT
-  HISTORIC SITE / POINT OF INTEREST
-  HOSPITAL / MEDICAL CENTER
-  HOUSE OF WORSHIP
-  HYDROELECTRIC FACILITY
-  ICE ARENA
-  INSTITUTIONAL RESIDENCE / DORM / BARRACKS
-  LANDFILL
-  LAW ENFORCEMENT
-  LIBRARY
-  LODGING B&B / HOTEL / MOTEL / INN
-  LOOKOUT TOWER
-  LUMBER MILL / SAW MILL
-  MANUFACTURING FACILITY
-  MOBILE HOME
-  MORGUE
-  MULTI-FAMILY DWELLING
-  MUSEUM
-  NATIONAL GUARD /
-  NUCLEAR FACILITY
-  NURSING HOME / LONG TERM CARE
-  OFFICE BUILDING

-  OIL / GAS FACILITY
-  OTHER
-  OTHER RESIDENTIAL
-  OUTPATIENT CLINIC
-  PARK AND RIDE / COMMUTER
-  PHARMACY
-  PICNIC AREA
-  POST OFFICE
-  PRISON / CORRECTIONAL FACILITY
-  PRIVATE AND EXPRESS SHIPPING FACILITY
-  PSAP
-  PUBLIC BEACH
-  PUBLIC TELEPHONE
-  PUBLIC WATER SUPPLY INTAKE
-  PUBLIC WATER SUPPLY WELL
-  PUMP STATION
-  RACE TRACK / DRAGSTRIP
-  RAILROAD STATION
-  RESIDENTIAL FARM
-  REST STOP / ROADSIDE PARK
-  RESTAURANT
-  RETAIL FACILITY
-  RV HOOKUP
-  SCHOOL K / 12
-  SEASONAL HOME
-  SHOOTING RANGE
-  SINGLE FAMILY DWELLING
-  SKI AREA / ALPINE





-  SOLAR FACILITY
-  SPORTS ARENA /
-  STATE CAPITOL
-  STATE GARAGE
-  STATE GOVERNMENT FACILITY
-  STATE PARK
-  STORAGE UNITS
-  SUBSTATION
-  SUGARHOUSE
-  TEMPORARY STRUCTURE
-  TOWN GARAGE
-  TOWN OFFICE
-  TRAILHEAD
-  TRANSFER STATION
-  UNKNOWN
-  US FOREST FACILITY
-  US GOVERNMENT FACILITY
-  UTILITY POLE W/PHONE
-  VETERINARY HOSPITAL / CLINIC
-  VISITOR / INFORMATION CENTER
-  WAREHOUSE
-  WASTE / BIOMASS FACILITY
-  WASTEWATER TREATMENT PLANT
-  WATER TANK
-  WATER TOWER
-  WIND FACILITY / WIND TOWER
-  YOUTH CAMP

Legend

Roads

-  Interstate Highway
-  US Highway
-  State Highway
-  Town Highway Class 1
-  Town Highway Class 2
-  Town Highway Class 3
-  Town Highway Class 4
-  Private
-  Driveway
-  Discontinued Road
-  Legal Trail
-  Ferry
-  Military - no public access
-  National Forest Highway
-  State Forest Highway
-  Proposed
-  Rivers
-  Driveways
-  Railroad

Hydrants

-  Drafting Site
-  Dry Hydrant
-  Municipal Hydrant
-  Pressurized Hydrant

Townline





Emergency Service Zones



FootPrints

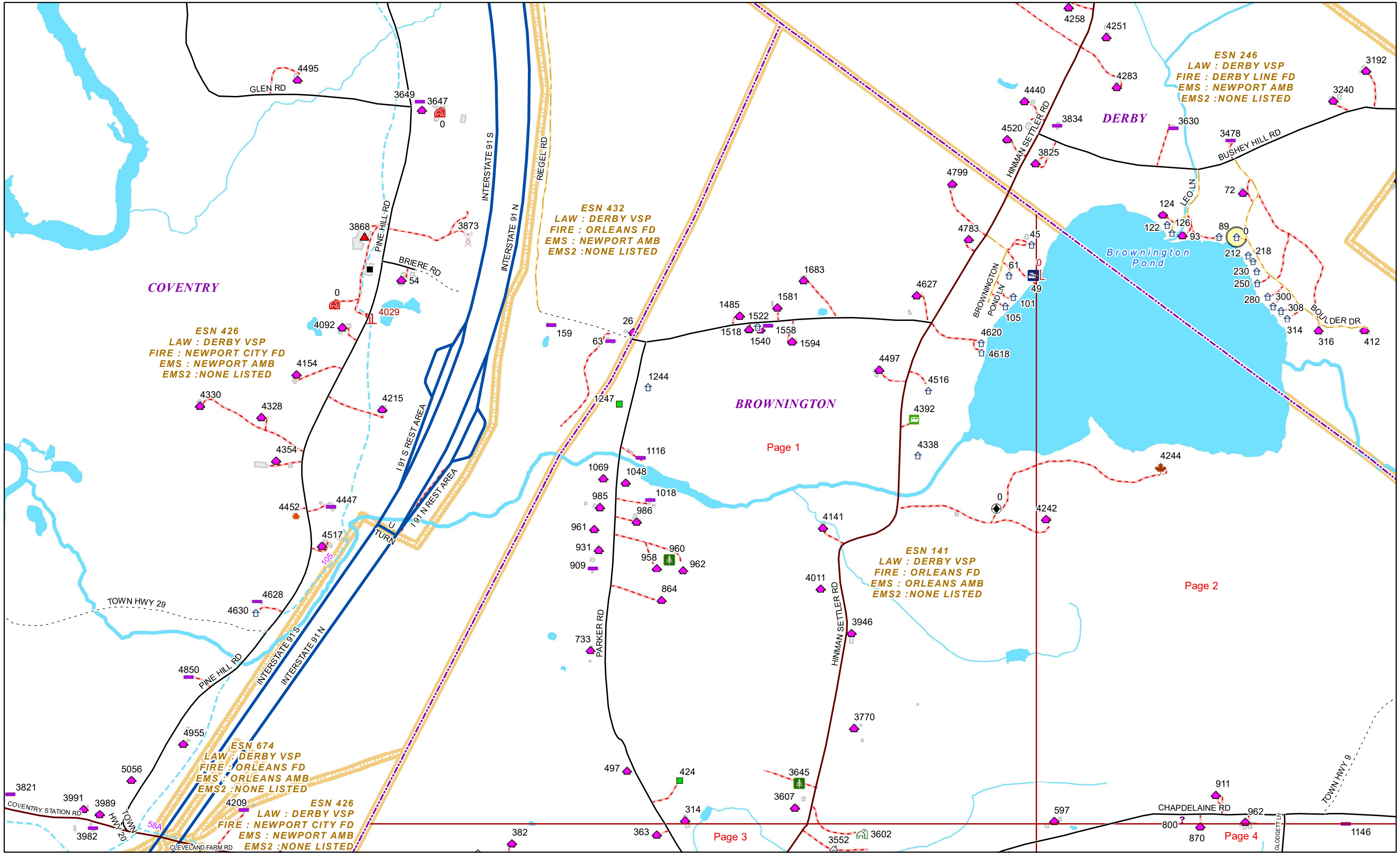
-  Airport
-  Solar Field
-  Alpine Trail Easiest
-  Alpine Trail Intermediate
-  Alpine Trail Advanced
-  Alpine Trail Expert
-  Alpine Glade Marked
-  Alpine Glade Not Marked
-  Building
-  Farm
-  Golf Course
-  Quarry
-  Park
-  Shopping Center
-  Stadium/Arena
-  Other

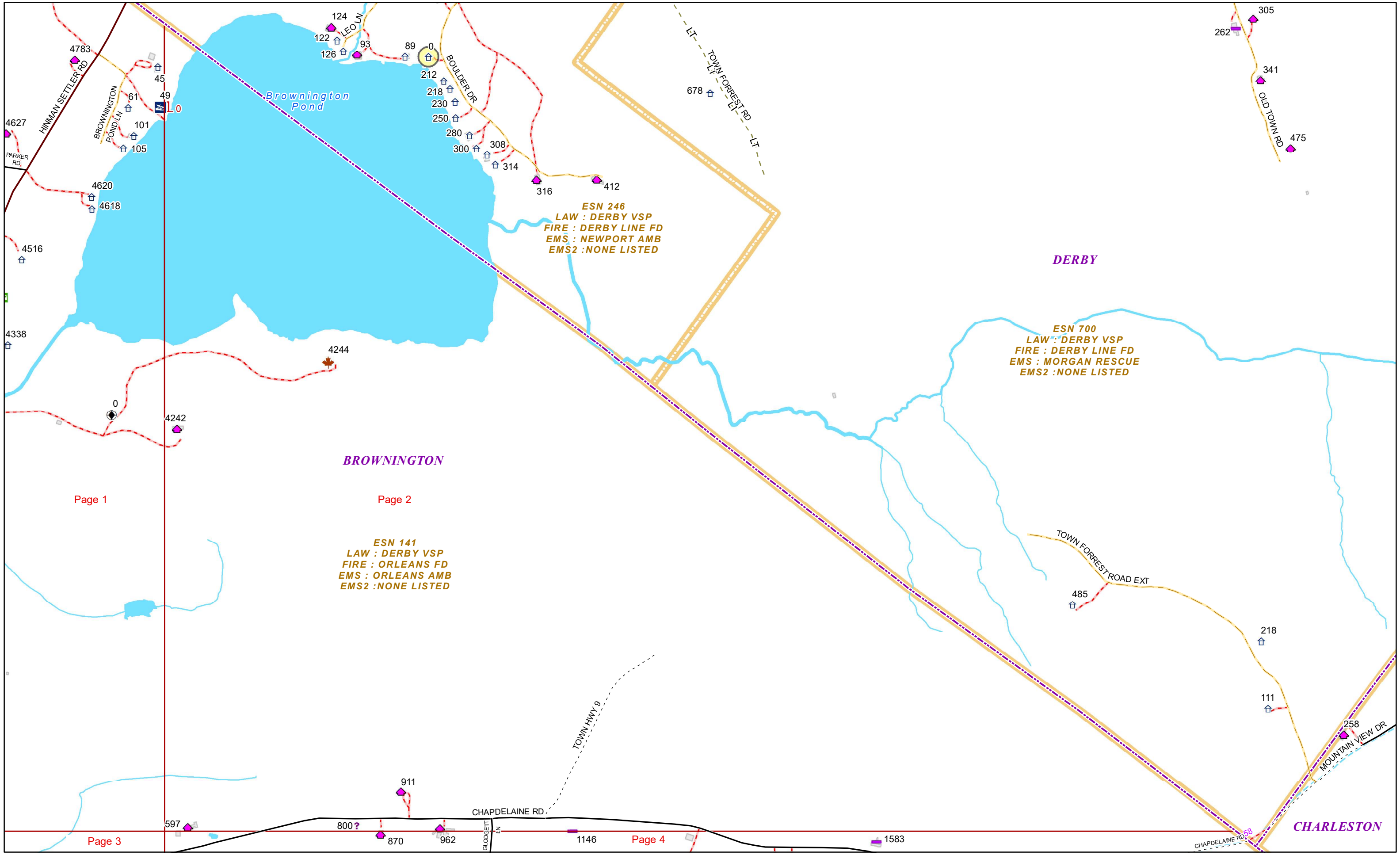
Addressing Error

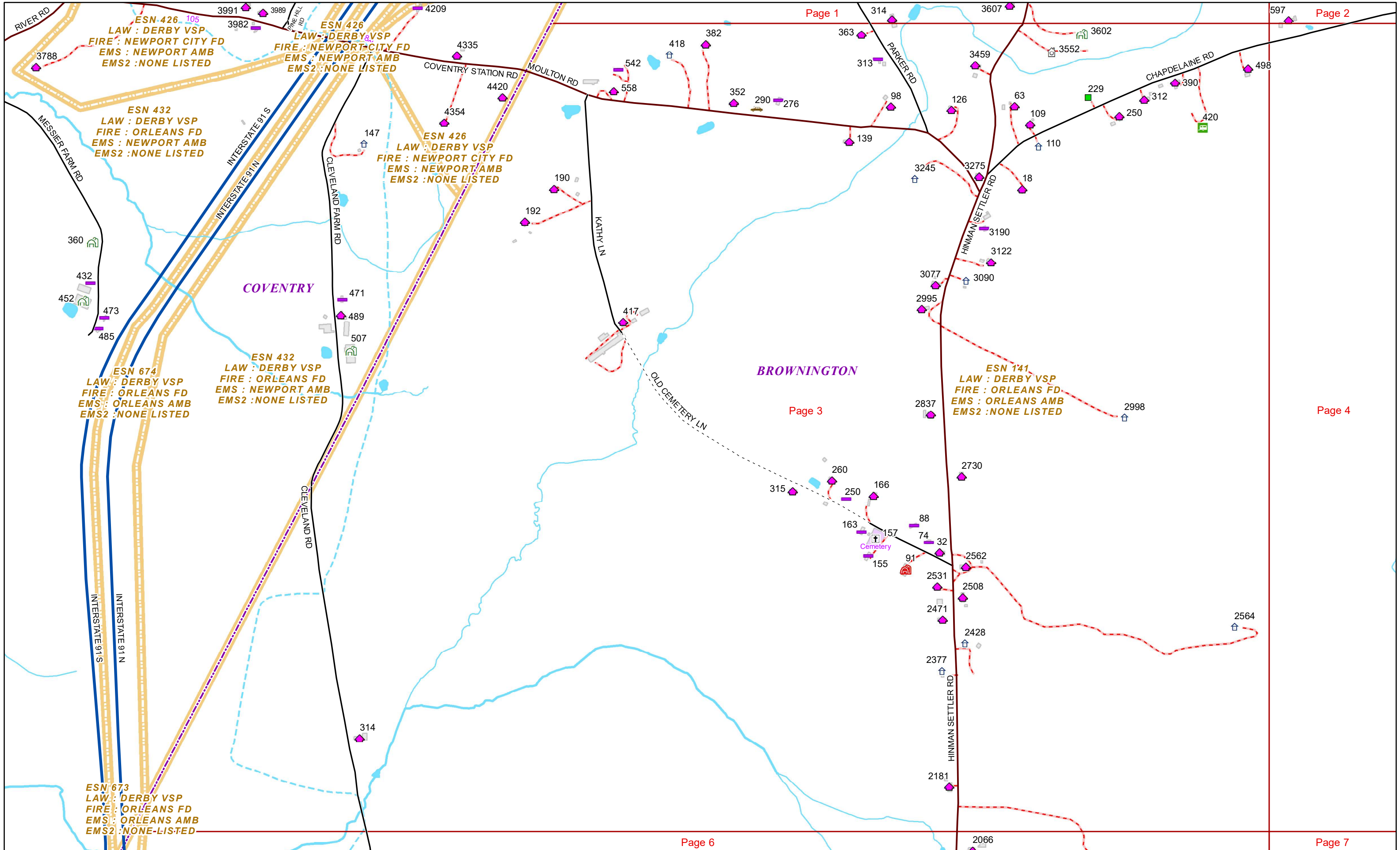
-  Orange - Duplicated Addressed Building
-  Yellow - Unnumbered Building

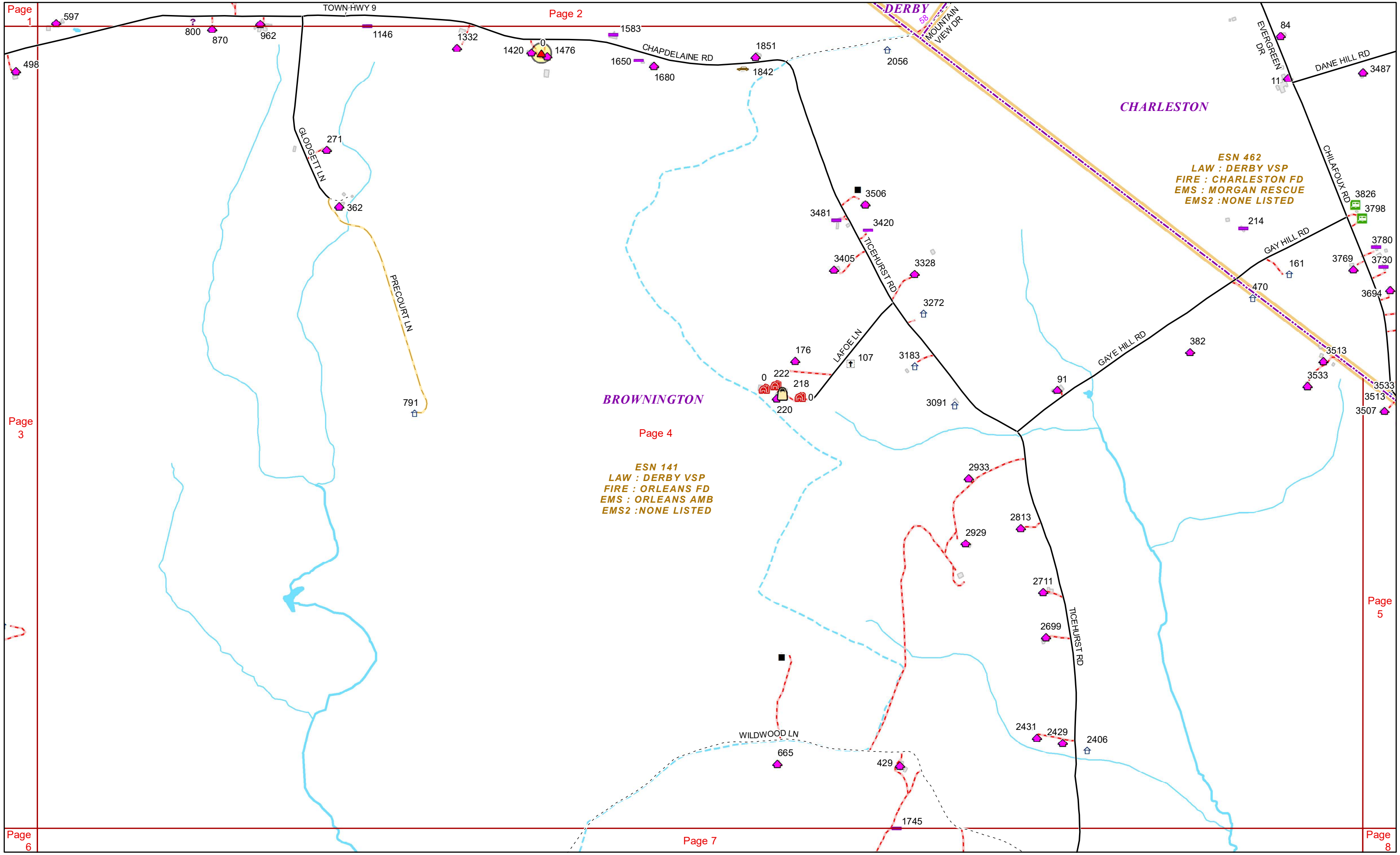
BROWNINGTON Road Name Index

ROAD NAME	PAGE(S)	ROAD NAME	PAGE(S)	ROAD NAME	PAGE(S)
BAXTER LN	6	INTERSTATE 91 N	14	ROBILLARD LN	7
BIRCH LN	6	INTERSTATE 91 S	7	RYAN RD	12
BROWNINGTON POND LN	1	KATHY LN	3	SAWMILL LN	12
CANDLE LN	7	KITTREDGE RD	12	SCHOOLHOUSE RD	10,11,13
CENTER RD	9,11	LAFOE LN	4	SPIRIT RD	11
CHAPDELAINE RD	2,39	MOORE LN	9	STEVENS RD	13
CHASE RD	10	MOULTON RD	3,12	TICEHURST RD	4,7
CHILAFoux RD	5	OLD CEMETERY LN	3	TOWN HWY 29	10
CLEVELAND RD	3	OLD NADEAU LN	7	TOWN HWY 32	13
DAVIGNON LN	10	OLD STONE HOUSE RD	6,11	TOWN HWY 35	13
DAVIS LN	6	PARKER RD	1,3	TOWN HWY 9	2
DUTTON BROOK LN	6	PEPIN RD	7,8	VETERINARY LN	9
EVANSVILLE RD	1,12,15,16	POIRIER LN	15	WEST RD	6
FROG POND RD	6	POND LN	7	WHETSTONE LN	16
GAYE HILL RD	4	POSTMAN LN	1	WHITING LN	8
GLODGETT LN	2,4	POWWOW LN	12	WILDWOOD LN	4
HINMAN SETTLER RD	1,3,6	PRAY LN	13	WILL O WOOD LN	16
HOADLEY LN	12	PRECOURT LN	4	WILLOUGHBY LAKE RD	8,12,13,16
HUNT HILL RD	10	RICE FARM LN	6		
ICEHOUSE LN	15	RIEGEL RD	1		









Page 1

Page 2

Page 3

Page 4

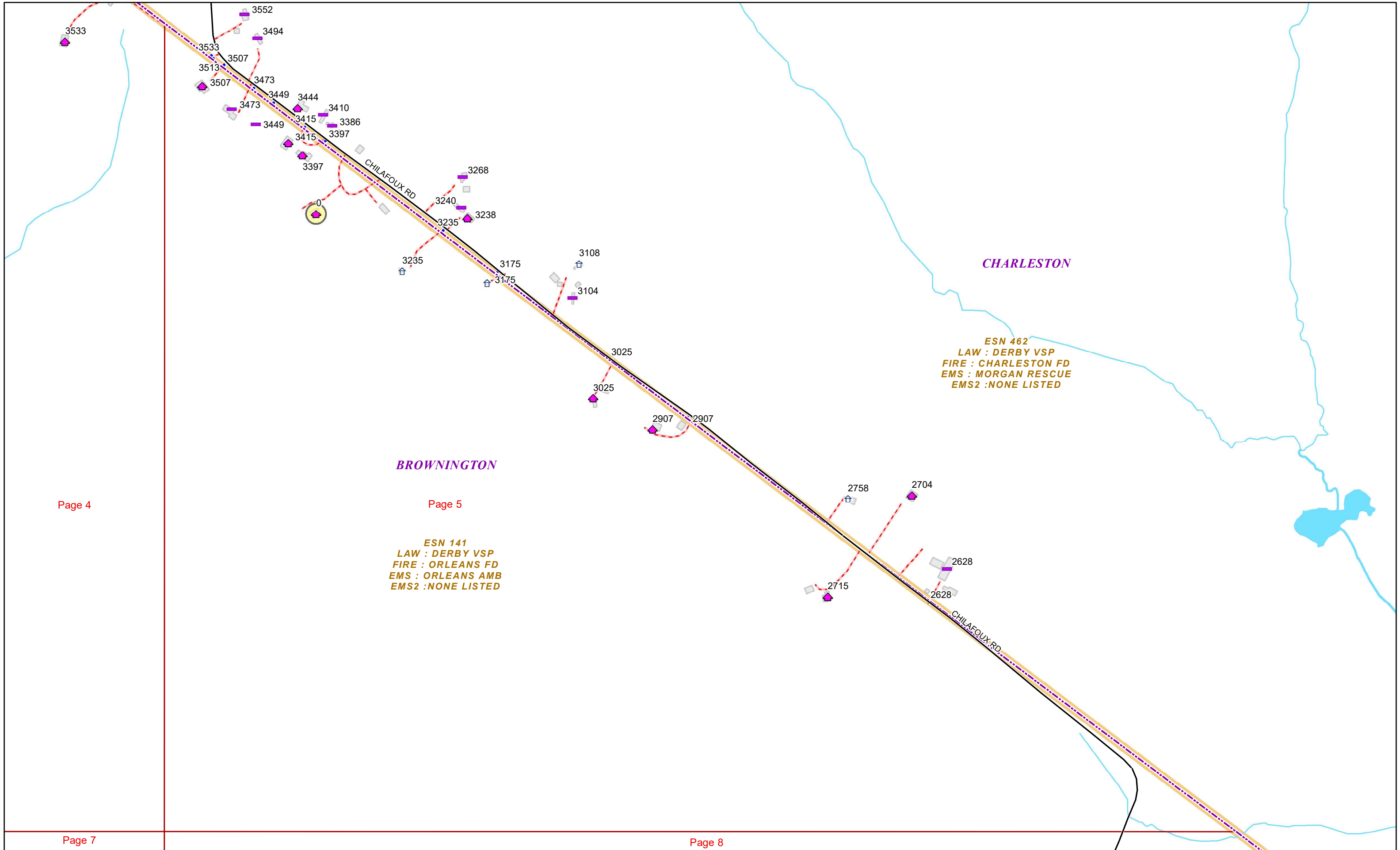
Page 5

Page 6

Page 7

Page 8





Page 4

Page 5

Page 7

Page 8



ESN 674
LAW : DERBY VSP
FIRE : ORLEANS-FD
EMS : ORLEANS AMB
EMS2 : NONE LISTED

ESN 432
LAW : DERBY VSP
FIRE : ORLEANS FD
EMS : NEWPORT AMB
EMS2 : NONE LISTED

COVENTRY

ESN 673
LAW : DERBY VSP
FIRE : ORLEANS FD
EMS : ORLEANS AMB
EMS2 : NONE LISTED

ESN 670
LAW : DERBY VSP
FIRE : ORLEANS FD
EMS : NEWPORT AMB
EMS2 : NONE LISTED

ESN 202
LAW : DERBY VSP
FIRE : IRASBURG FD
EMS : ORLEANS AMB
EMS2 : NONE LISTED

IRASBURG

BROWNINGTON

ESN 141
LAW : DERBY VSP
FIRE : ORLEANS FD
EMS : ORLEANS AMB
EMS2 : NONE LISTED

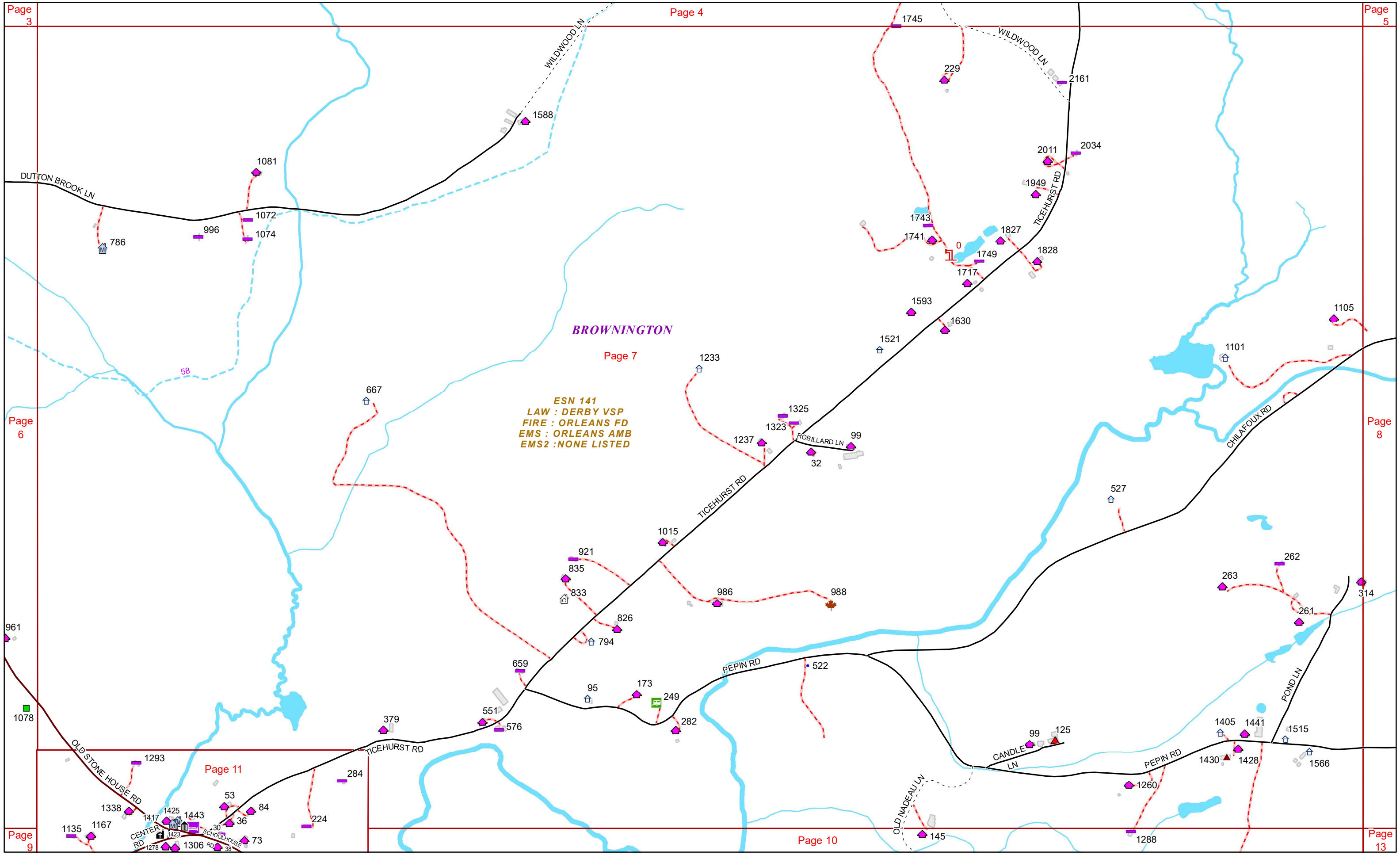
ESN 203
LAW : DERBY VSP
FIRE : ORLEANS FD
EMS : ORLEANS AMB
EMS2 : NONE LISTED

ESN 202
LAW : DERBY VSP
FIRE : IRASBURG FD
EMS : ORLEANS AMB
EMS2 : NONE LISTED

ESN 205
LAW : DERBY VSP
FIRE : ORLEANS FD
EMS : ORLEANS AMB
EMS2 : NONE LISTED

ORLEANS

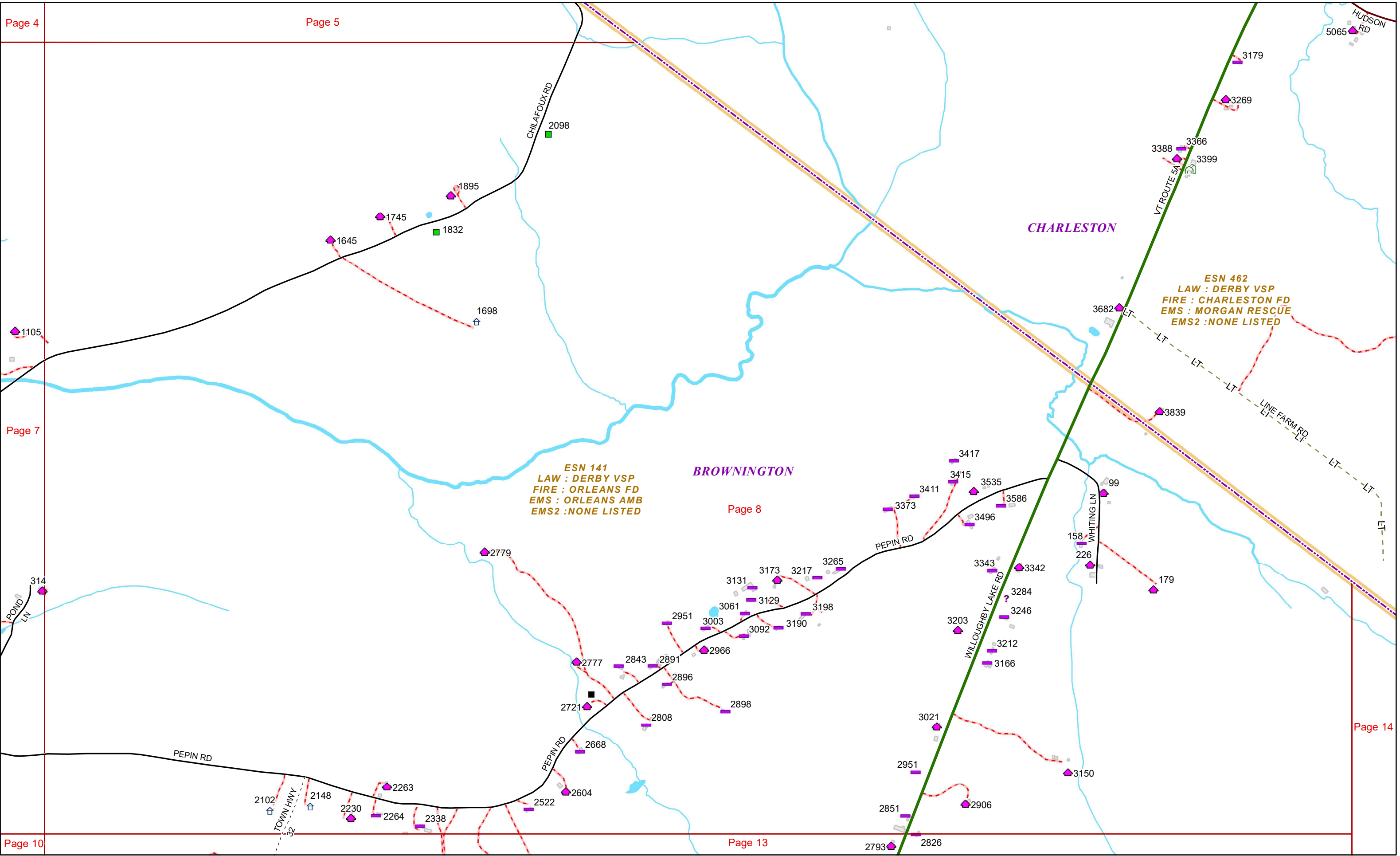


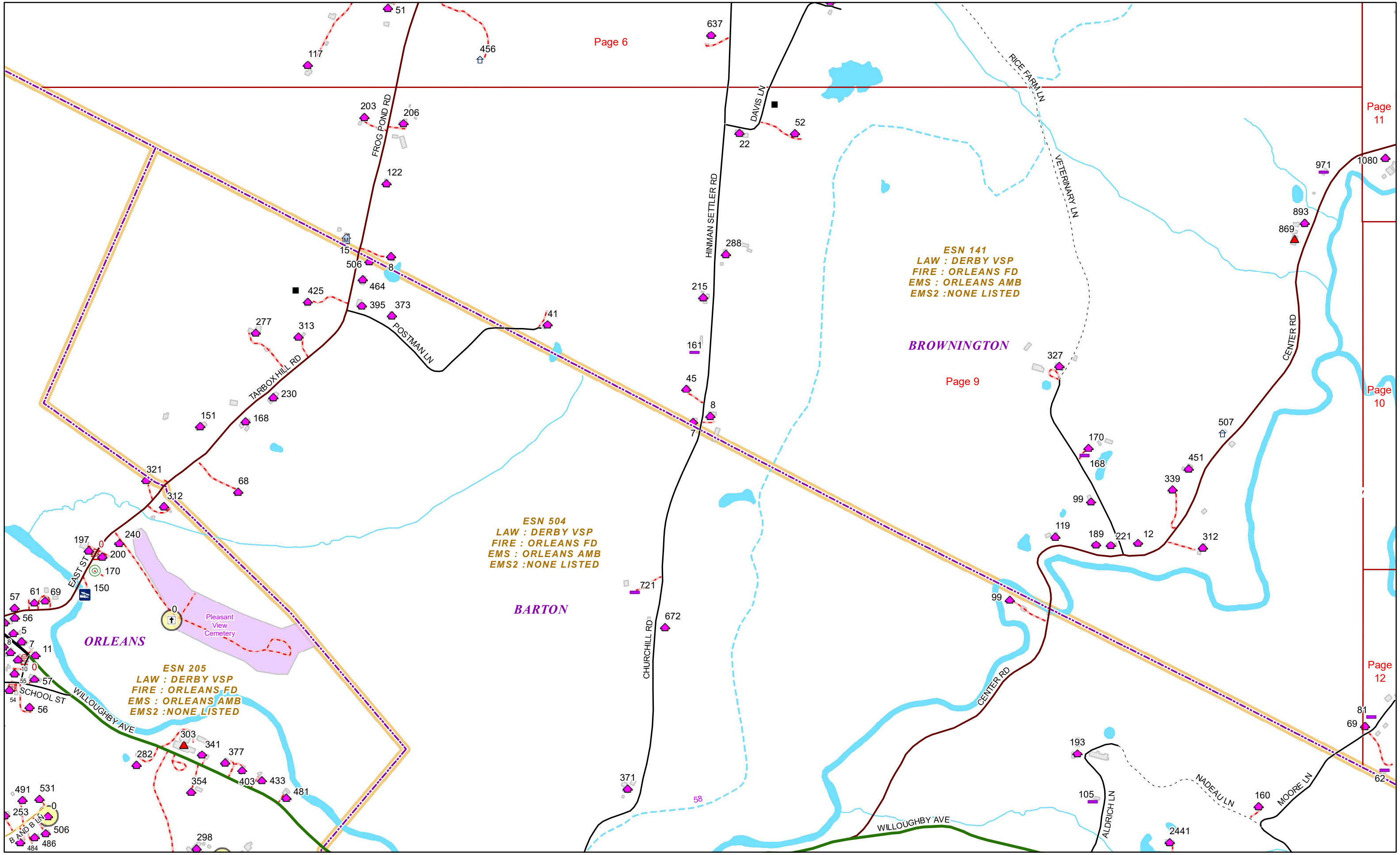


BROWNINGTON

ESN 141
LAW : DERBY VSP
FIRE : ORLEANS FD
EMS : ORLEANS AMB
EMS2 : NONE LISTED







Page 6

Page 11

ESN 141
LAW : DERBY VSP
FIRE : ORLEANS FD
EMS : ORLEANS AMB
EMS2 : NONE LISTED

BROWNINGTON

Page 9

Page 10

ESN 504
LAW : DERBY VSP
FIRE : ORLEANS FD
EMS : ORLEANS AMB
EMS2 : NONE LISTED

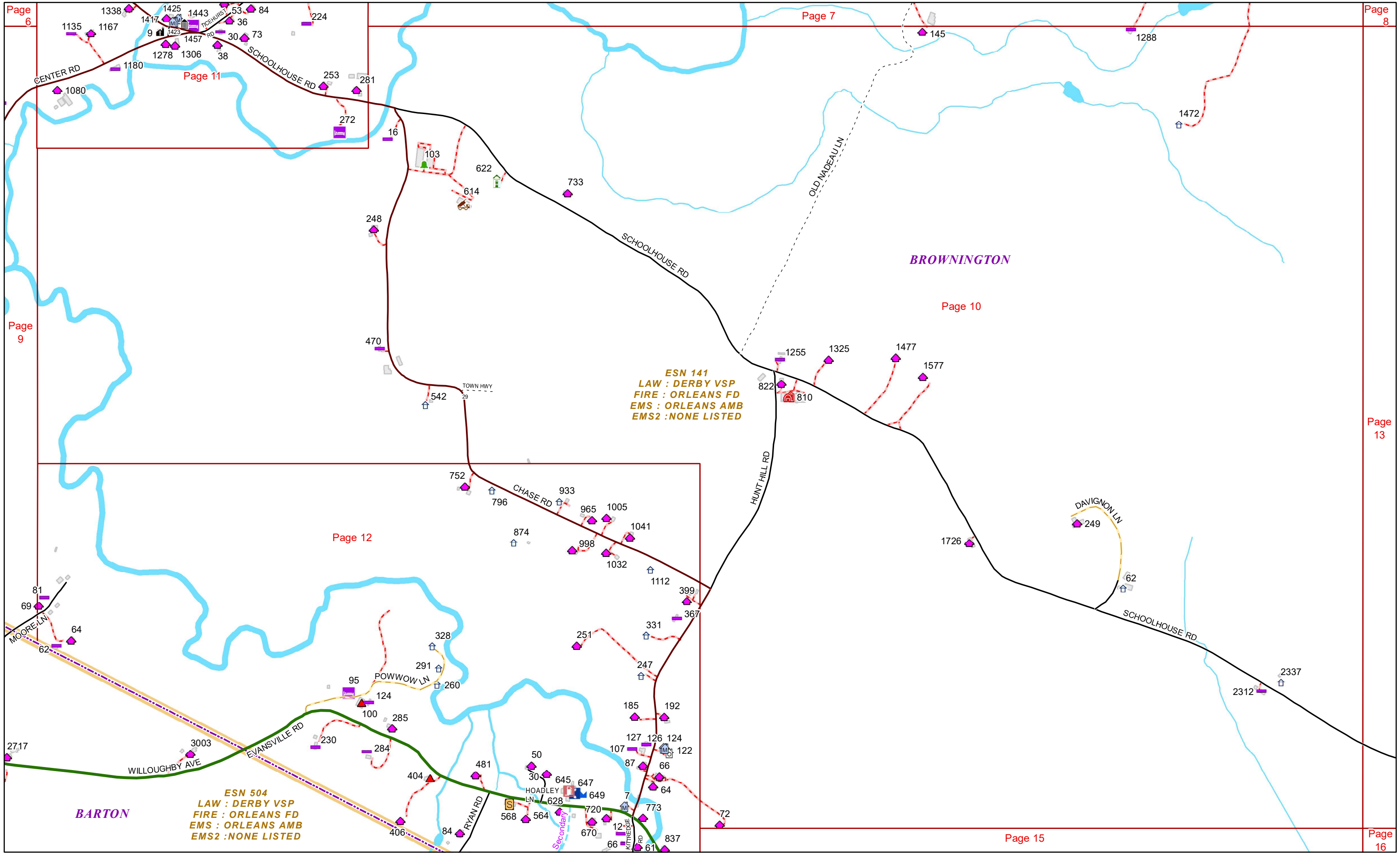
BARTON

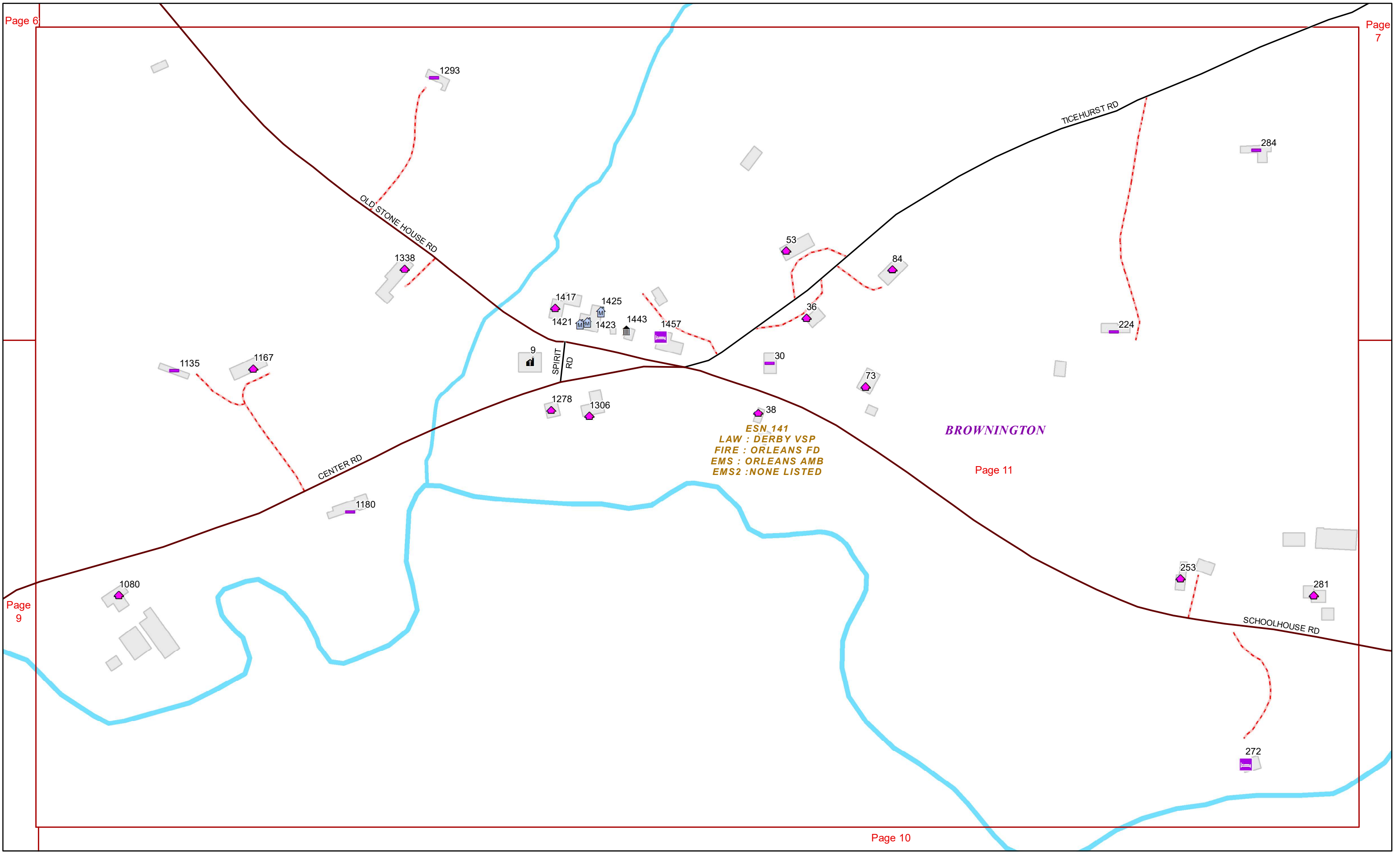
Page 12

ESN 205
LAW : DERBY VSP
FIRE : ORLEANS FD
EMS : ORLEANS AMB
EMS2 : NONE LISTED

ORLEANS





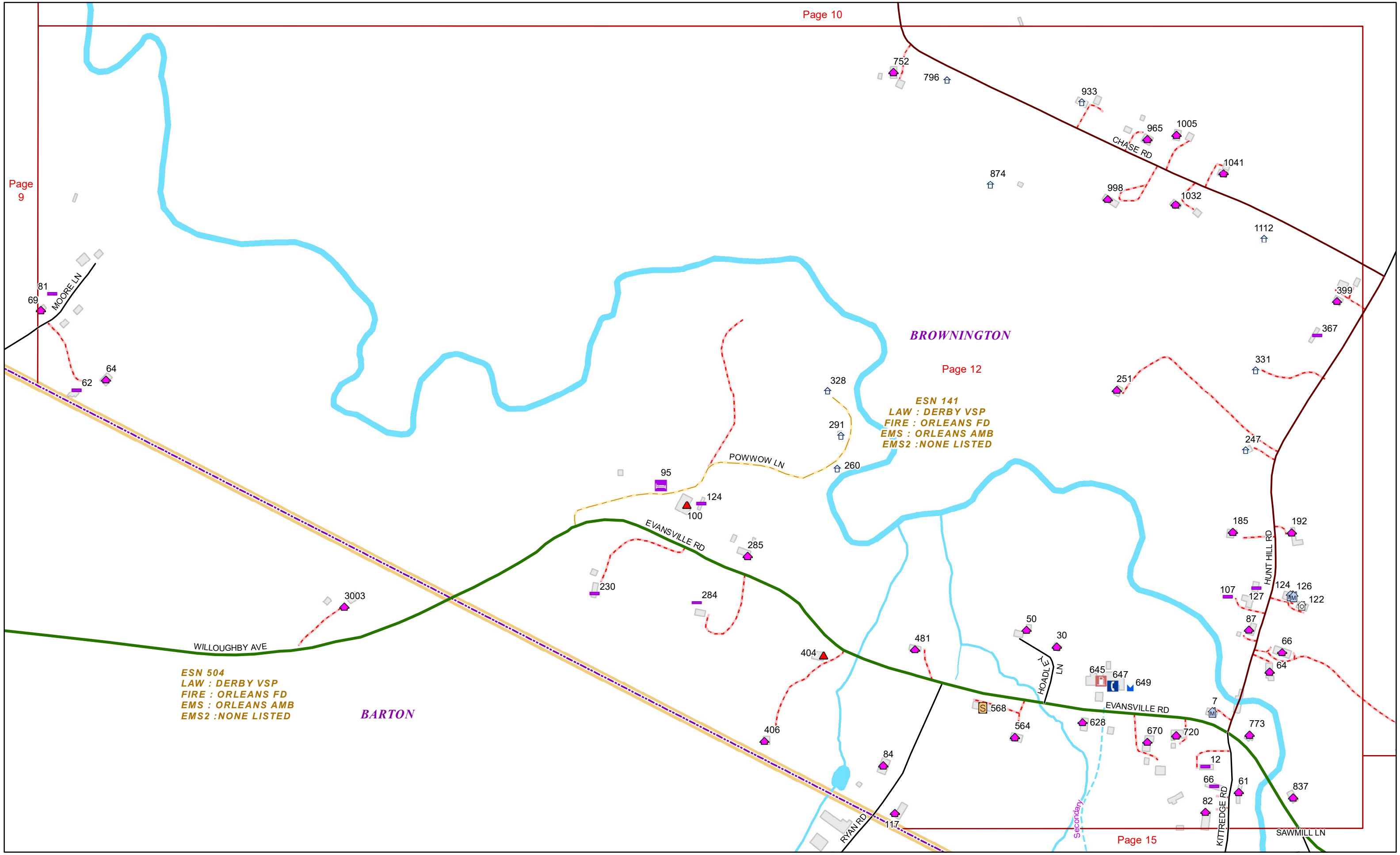


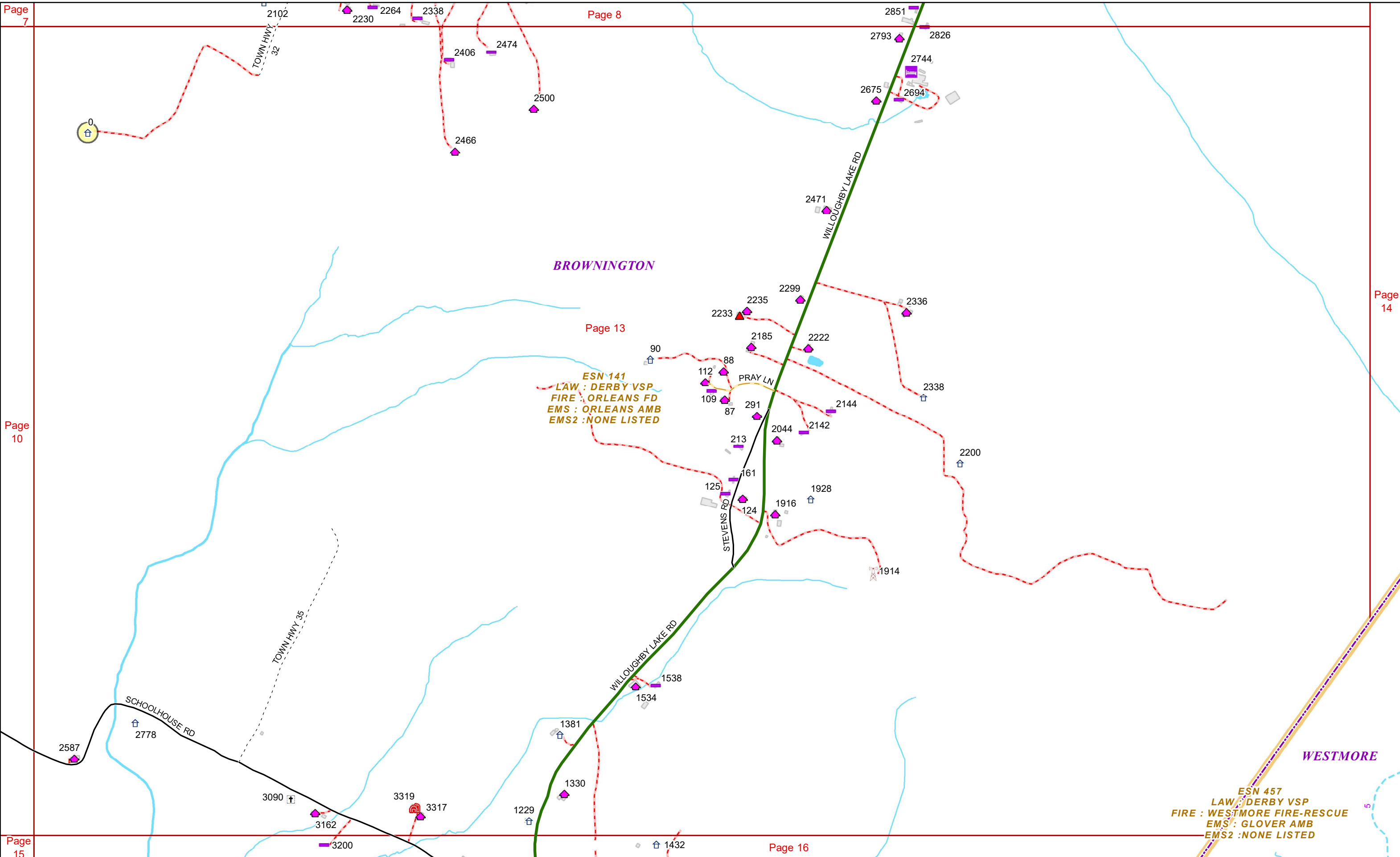
BROWNINGTON

ESN 141
LAW : DERBY VSP
FIRE : ORLEANS FD
EMS : ORLEANS AMB
EMS2 : NONE LISTED

BARTON

ESN 504
LAW : DERBY VSP
FIRE : ORLEANS FD
EMS : ORLEANS AMB
EMS2 : NONE LISTED





BROWNINGTON

WESTMORE

ESN 141
LAW : DERBY VSP
FIRE : ORLEANS FD
EMS : ORLEANS AMB
EMS2 : NONE LISTED

ESN 457
LAW : DERBY VSP
FIRE : WESTMORE FIRE-RESCUE
EMS : GLOVER AMB
EMS2 : NONE LISTED

TOWN HWY 32

TOWN HWY 35

WILLOUGHBY LAKE RD

STEVENS RD

PRAY LN

SCHOOLHOUSE RD

0

2102

2230

2264

2338

2406

2466

2474

2500

2675

2744

2793

2826

2851

Page 13

90

88

112

109

87

291

2144

2336

2338

213

2044

2142

2222

161

125

124

1916

1928

2200

1914

WILLOUGHBY LAKE RD

1534

1538

1381

1330

1229

1432

3090

3162

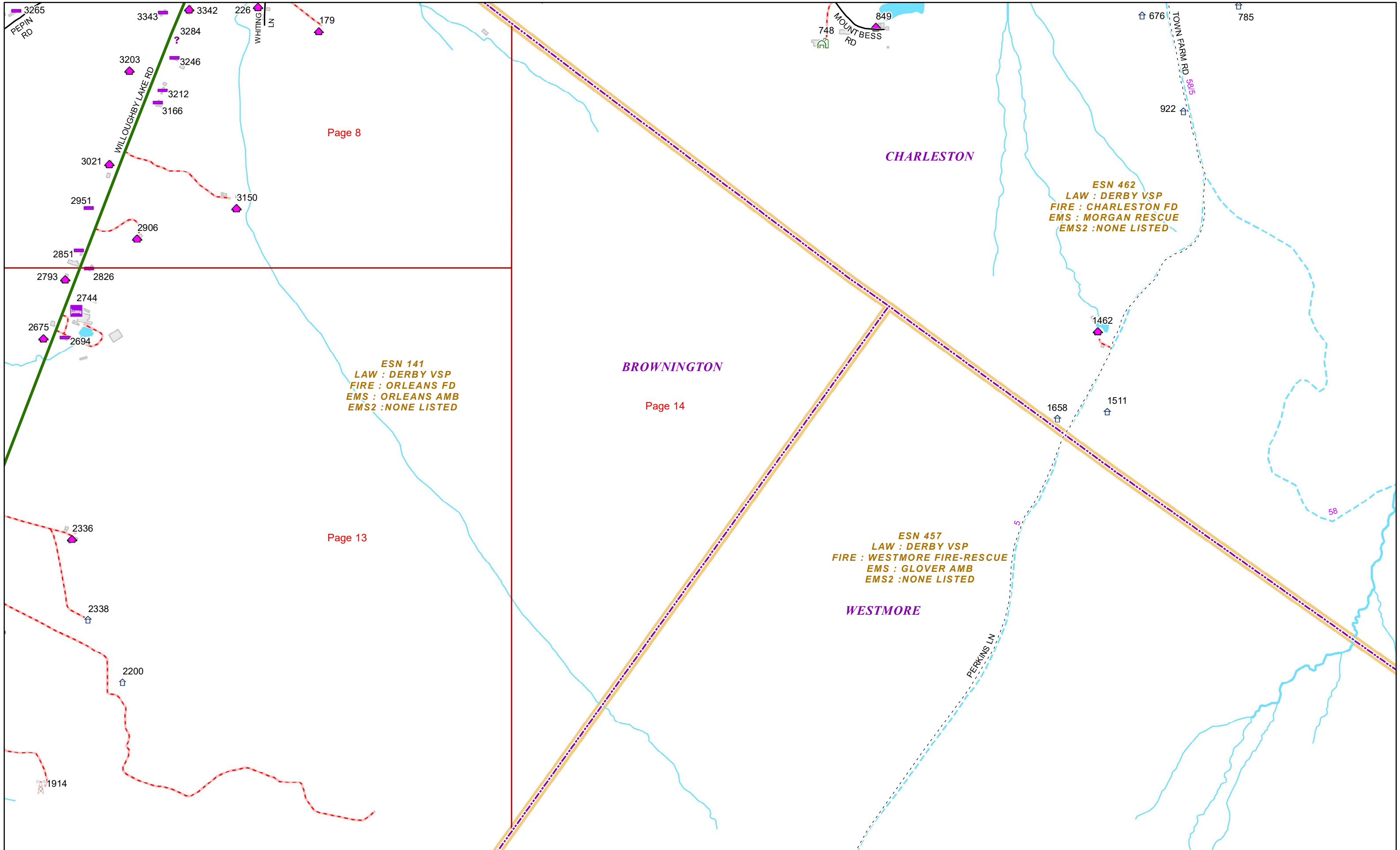
3319

3317

3200

2587

2778



Page 8

BROWNINGTON

Page 14

CHARLESTON

ESN 462
LAW : DERBY VSP
FIRE : CHARLESTON FD
EMS : MORGAN RESCUE
EMS2 : NONE LISTED

ESN 141
LAW : DERBY VSP
FIRE : ORLEANS FD
EMS : ORLEANS AMB
EMS2 : NONE LISTED

Page 13

ESN 457
LAW : DERBY VSP
FIRE : WESTMORE FIRE-RESCUE
EMS : GLOVER AMB
EMS2 : NONE LISTED

WESTMORE



