


VERMONT E9-1-1 MapBook

Brunswick

E9-1-1 MapBook with GIS Data

Use constraints: The 9-1-1 related data layers (Esites, Landmarks, Roads, Driveways, Footprints, Atlas Sheets, ESZ, etc.) were developed and designed for Enhanced 9-1-1 purposes only. The user should understand that the nature of the Enhanced 9-1-1 data layers means they are never complete. **Each municipal government is responsible for maintenance of the E9-1-1 database.** Other data (non-E9-1-1 related) used in the Vermont E9-1-1 MapBook is acquired from the Vermont Center for Geographic Information (VCGI) (vcgi.vermont.gov) and local Regional Planning Commissions.

Disclaimer:

This Vermont E9-1-1 MapBook and GIS data is for general reference only. Data layers that appear on the map may or may not be accurate, current or otherwise reliable. The E9-1-1 Board and the State of Vermont make no representations of any kind, including but not limited to the warranties of merchantability or fitness for a particular use, not are any such warranties to be implied with respect to the GIS data and MapBook.

For Questions/Updates:

Contact VT Enhanced 9-1-1 Board:
 Phone: 802-828-4911
 Email: e911.info@vermont.gov
 Website: e911.vermont.gov



























11/22/2022



























































Legend





























ESITES




























SITETYPE

-  **COMMERCIAL
-  **CULTURAL
-  **EDUCATIONAL
-  **GOVERNMENT
-  **INDUSTRIAL
-  **OTHER COMMERCIAL
-  **PUBLIC GATHERING
-  **UTILITY
-  ABANDONED
-  ACCESS POINT
-  ACCESSORY BARN
-  ACCESSORY BUILDING
-  AIR SUPPORT / MAINTENANCE FACILITY
-  AIR TRAFFIC CONTROL CENTER / COMMAND CENTER
-  AIRPORT TERMINAL
-  AMBULANCE SERVICE
-  AUDITORIUM / CONCERT HALL / THEATER / OPERA HOUSE
-  BANK
-  BOAT RAMP / DOCK
-  BORDER CROSSING
-  BORDER PATROL
-  BREWERY
-  BUS STATION / DISPATCH FACILITY
-  CAMP
-  CAMPGROUND
-  CEMETERY

-  CITY / TOWN HALL
-  COAST GUARD
-  COLLEGE / UNIVERSITY
-  COMMERCIAL CONSTRUCTION SERVICE
-  COMMERCIAL FARM
-  COMMERCIAL GARAGE
-  COMMERCIAL W/RESIDENCE
-  COMMUNICATION BOX
-  COMMUNICATION TOWER
-  COMMUNITY / RECREATION FACILITY
-  CONDOMINIUM
-  COURT HOUSE
-  CUSTOMS SERVICE
-  DAY CARE FACILITY
-  DEVELOPMENT SITE
-  EBS TOWER
-  EMERGENCY PHONE / CALLBOX
-  FAIR / EXHIBITION/ RODEO GROUNDS
-  FERRY TERMINAL / DISPATCH FACILITY
-  FIRE STATION
-  FISH FARM / HATCHERY
-  FITNESS FACILITY
-  FOOD DISTRIBUTION CENTER
-  GAS STATION
-  GATED W/BUILDING
-  GATED W/O BUILDING
-  GOLF COURSE
-  GRAVEL PIT / QUARRY / MINE




















-  GREENHOUSE / NURSERY
-  GROCERY STORE
-  HARBOR / MARINA
-  HAZARDOUS MATERIALS FACILITY
-  HAZARDOUS STORAGE FACILITY
-  HEALTH CLINIC
-  HELIPAD / HELIPORT / HELISPOT
-  HISTORIC SITE / POINT OF INTEREST
-  HOSPITAL / MEDICAL CENTER
-  HOUSE OF WORSHIP
-  HYDROELECTRIC FACILITY
-  ICE ARENA
-  INSTITUTIONAL RESIDENCE / DORM / BARRACKS
-  LANDFILL
-  LAW ENFORCEMENT
-  LIBRARY
-  LODGING B&B / HOTEL / MOTEL / INN
-  LOOKOUT TOWER
-  LUMBER MILL / SAW MILL
-  MANUFACTURING FACILITY
-  MOBILE HOME
-  MORGUE
-  MULTI-FAMILY DWELLING
-  MUSEUM
-  NATIONAL GUARD /
-  NUCLEAR FACILITY
-  NURSING HOME / LONG TERM CARE
-  OFFICE BUILDING

-  OIL / GAS FACILITY
-  OTHER
-  OTHER RESIDENTIAL
-  OUTPATIENT CLINIC
-  PARK AND RIDE / COMMUTER
-  PHARMACY
-  PICNIC AREA
-  POST OFFICE
-  PRISON / CORRECTIONAL FACILITY
-  PRIVATE AND EXPRESS SHIPPING FACILITY
-  PSAP
-  PUBLIC BEACH
-  PUBLIC TELEPHONE
-  PUBLIC WATER SUPPLY INTAKE
-  PUBLIC WATER SUPPLY WELL
-  PUMP STATION
-  RACE TRACK / DRAGSTRIP
-  RAILROAD STATION
-  RESIDENTIAL FARM
-  REST STOP / ROADSIDE PARK
-  RESTAURANT
-  RETAIL FACILITY
-  RV HOOKUP
-  SCHOOL K / 12
-  SEASONAL HOME
-  SHOOTING RANGE
-  SINGLE FAMILY DWELLING
-  SKI AREA / ALPINE





-  SOLAR FACILITY
-  SPORTS ARENA /
-  STATE CAPITOL
-  STATE GARAGE
-  STATE GOVERNMENT FACILITY
-  STATE PARK
-  STORAGE UNITS
-  SUBSTATION
-  SUGARHOUSE
-  TEMPORARY STRUCTURE
-  TOWN GARAGE
-  TOWN OFFICE
-  TRAILHEAD
-  TRANSFER STATION
-  UNKNOWN
-  US FOREST FACILITY
-  US GOVERNMENT FACILITY
-  UTILITY POLE W/PHONE
-  VETERINARY HOSPITAL / CLINIC
-  VISITOR / INFORMATION CENTER
-  WAREHOUSE
-  WASTE / BIOMASS FACILITY
-  WASTEWATER TREATMENT PLANT
-  WATER TANK
-  WATER TOWER
-  WIND FACILITY / WIND TOWER
-  YOUTH CAMP

Legend

Roads

-  Interstate Highway
-  US Highway
-  State Highway
-  Town Highway Class 1
-  Town Highway Class 2
-  Town Highway Class 3
-  Town Highway Class 4
-  Private
-  Driveway
-  Discontinued Road
-  Legal Trail
-  Ferry
-  Military - no public access
-  National Forest Highway
-  State Forest Highway
-  Proposed
-  Rivers
-  Driveways
-  Railroad

Hydrants

-  Drafting Site
-  Dry Hydrant
-  Municipal Hydrant
-  Pressurized Hydrant

Townline





Emergency Service Zones



FootPrints

-  Airport
-  Solar Field
-  Alpine Trail Easiest
-  Alpine Trail Intermediate
-  Alpine Trail Advanced
-  Alpine Trail Expert
-  Alpine Glade Marked
-  Alpine Glade Not Marked
-  Building
-  Farm
-  Golf Course
-  Quarry
-  Park
-  Shopping Center
-  Stadium/Arena
-  Other

Addressing Error

-  Orange - Duplicated Addressed Building
-  Yellow - Unnumbered Building

-- D --

	Community	Low	High	Pages
DENNIS POND RD	BRUNSWICK	1	302	7
DENNIS POND RD	BRUNSWICK	303	444	13,5,6,7

-- G --

	Community	Low	High	Pages
GRAHAM RD	BLOOMFIELD	1	34	4
GRAHAM RD	BLOOMFIELD	525	742	4
GRAHAM RD	BRUNSWICK	35	524	4

-- L --

	Community	Low	High	Pages
LEWIS POND RD	FERDINAND	1	1722	1
LEWIS POND RD	BRUNSWICK	1723	2476	1
LEWIS POND RD	LEWIS	2477	4236	1

-- M --

	Community	Low	High	Pages
MAIDSTONE LAKE ACCESS RD	BRUNSWICK	1	2074	9

-- N --

	Community	Low	High	Pages
NOTCH POND RD	BRUNSWICK	1	1022	2,3
NOTCH POND RD	BRUNSWICK	1023	2576	3,5
NOTCH POND RD	FERDINAND	1	1002	5

-- P --

	Community	Low	High	Pages
PAQUETTE DR	BRUNSWICK	1	210	2
PAUL STREAM POND RD	BRUNSWICK	183	15919	

-- T --

	Community	Low	High	Pages
TORNADO RD	BLOOMFIELD	1	1288	1

-- V --

	Community	Low	High	Pages
VT ROUTE 102	BLOOMFIELD	1	58	4
VT ROUTE 102	BRUNSWICK	1	1508	4,7
VT ROUTE 102	BRUNSWICK	1509	4882	7,8,9

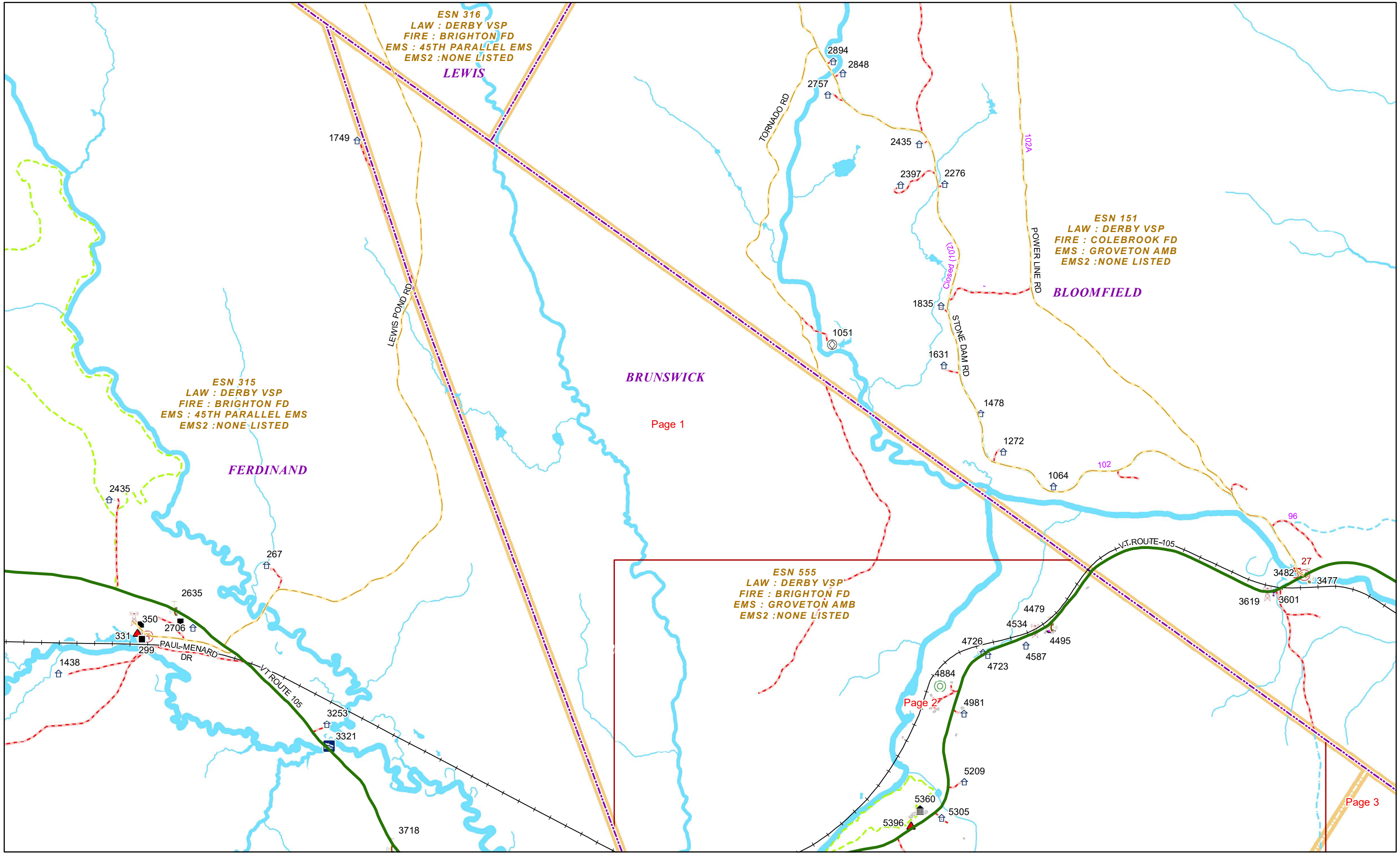
VT ROUTE 102
VT ROUTE 102
VT ROUTE 105
VT ROUTE 105
VT ROUTE 105

-- W --

WHEELER POND RD

Community	Low	High	Pages
BRUNSWICK	4883	7104	9,10
MAIDSTONE	7696	7844	10
BLOOMFIELD	3485	4256	2
BRUNSWICK	4257	6438	2
FERDINAND	4645	4800	2

Community	Low	High	Pages
-----------	-----	------	-------



ESN 316
LAW : DERBY VSP
FIRE : BRIGHTON FD
EMS : 45TH PARALLEL EMS
EMS2 : NONE LISTED

ESN 315
LAW : DERBY VSP
FIRE : BRIGHTON FD
EMS : 45TH PARALLEL EMS
EMS2 : NONE LISTED

ESN 555
LAW : DERBY VSP
FIRE : BRIGHTON FD
EMS : GROVETON AMB
EMS2 : NONE LISTED

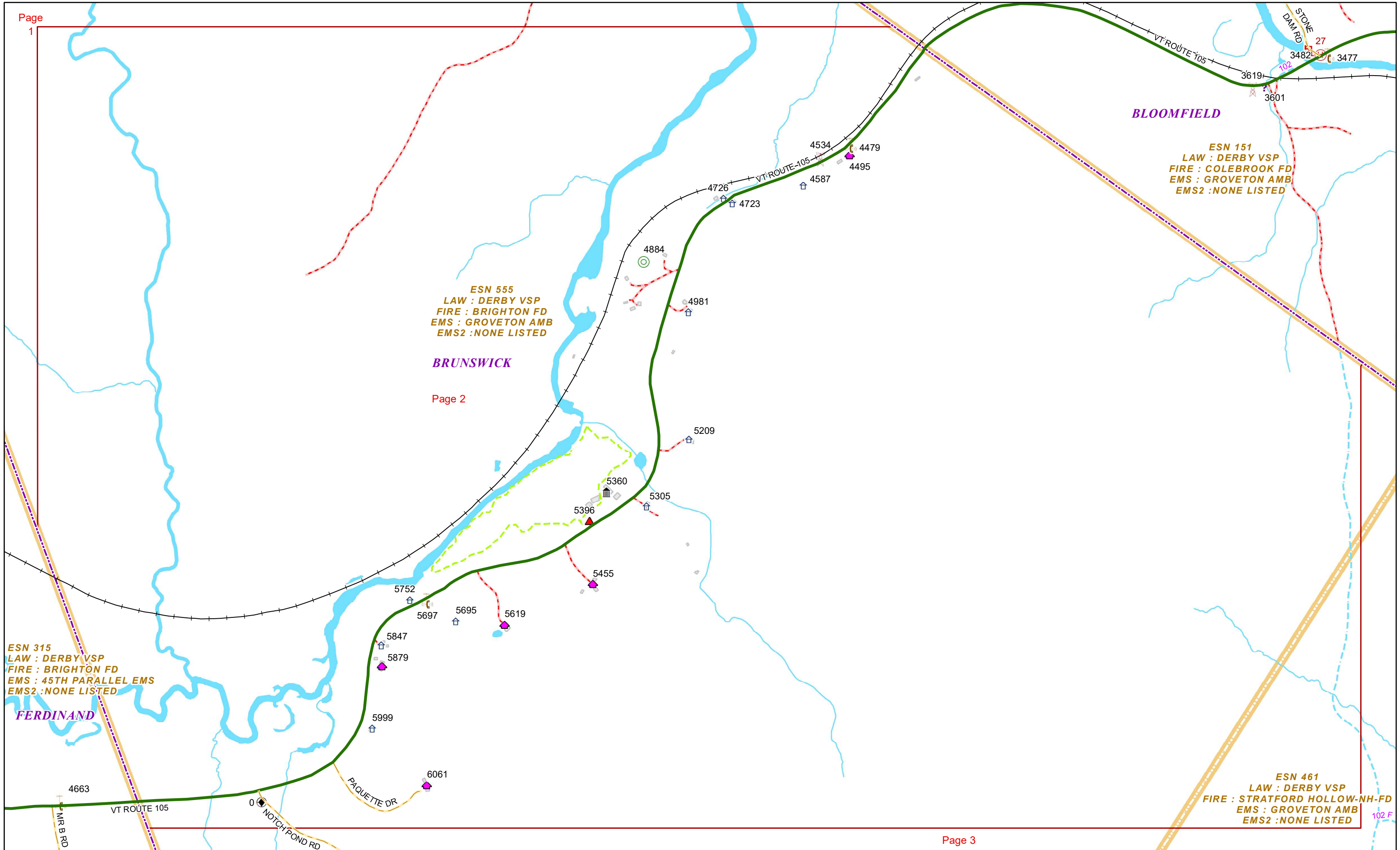
ESN 151
LAW : DERBY VSP
FIRE : COLEBROOK FD
EMS : GROVETON AMB
EMS2 : NONE LISTED

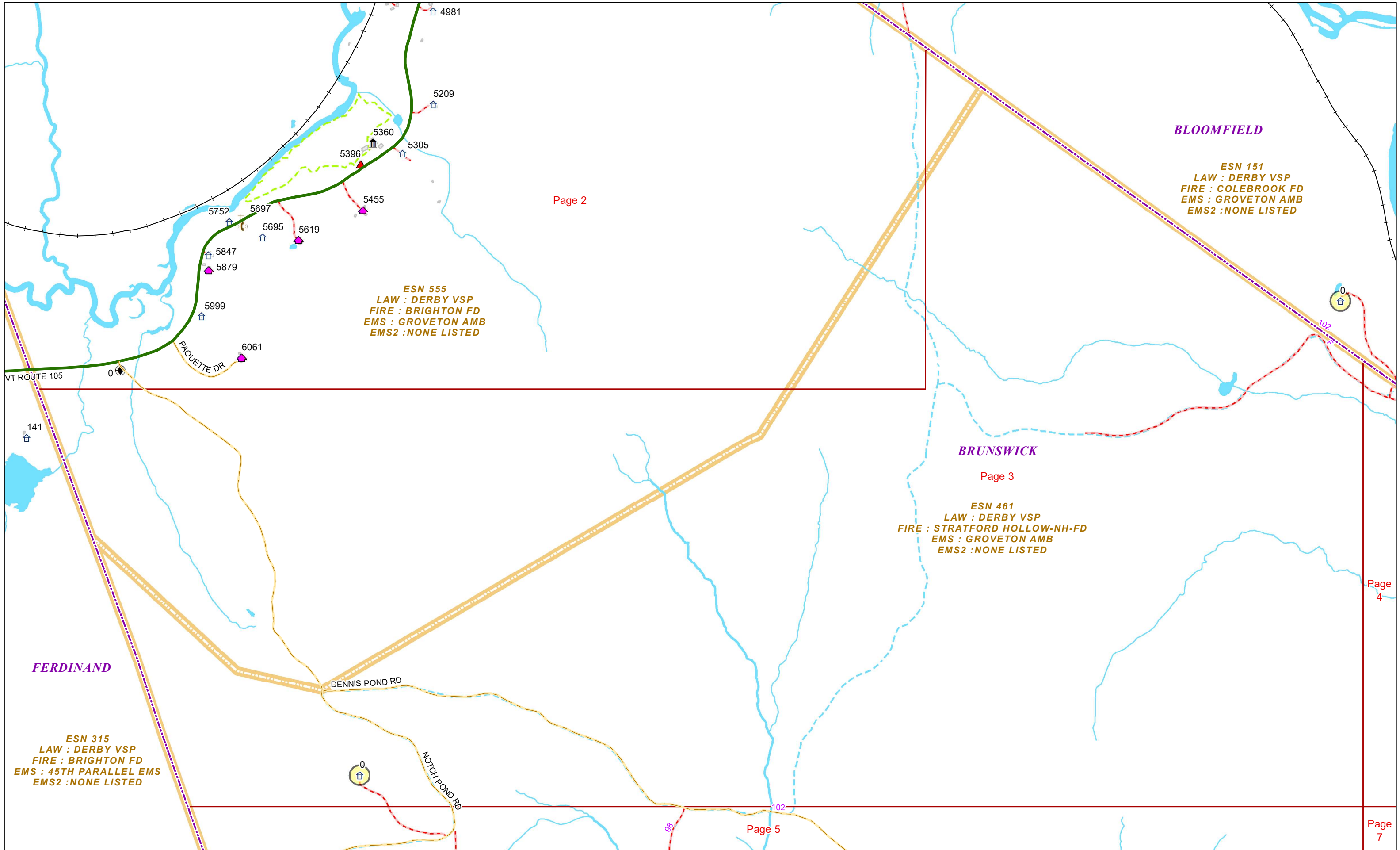
Page 1

Page 2

Page 3







Page 2

BLOOMFIELD

ESN 151
LAW : DERBY VSP
FIRE : COLEBROOK FD
EMS : GROVETON AMB
EMS2 : NONE LISTED

ESN 555
LAW : DERBY VSP
FIRE : BRIGHTON FD
EMS : GROVETON AMB
EMS2 : NONE LISTED

BRUNSWICK

Page 3

ESN 461
LAW : DERBY VSP
FIRE : STRATFORD HOLLOW-NH-FD
EMS : GROVETON AMB
EMS2 : NONE LISTED

FERDINAND

ESN 315
LAW : DERBY VSP
FIRE : BRIGHTON FD
EMS : 45TH PARALLEL EMS
EMS2 : NONE LISTED

Page 4

Page 7



ESN 461
LAW : DERBY-VSP
FIRE : STRATFORD HOLLOW-NH-FD
EMS : GROVETON AMB
EMS2 : NONE LISTED

ESN 151
LAW : DERBY VSP
FIRE : COLEBROOK FD
EMS : GROVETON AMB
EMS2 : NONE LISTED

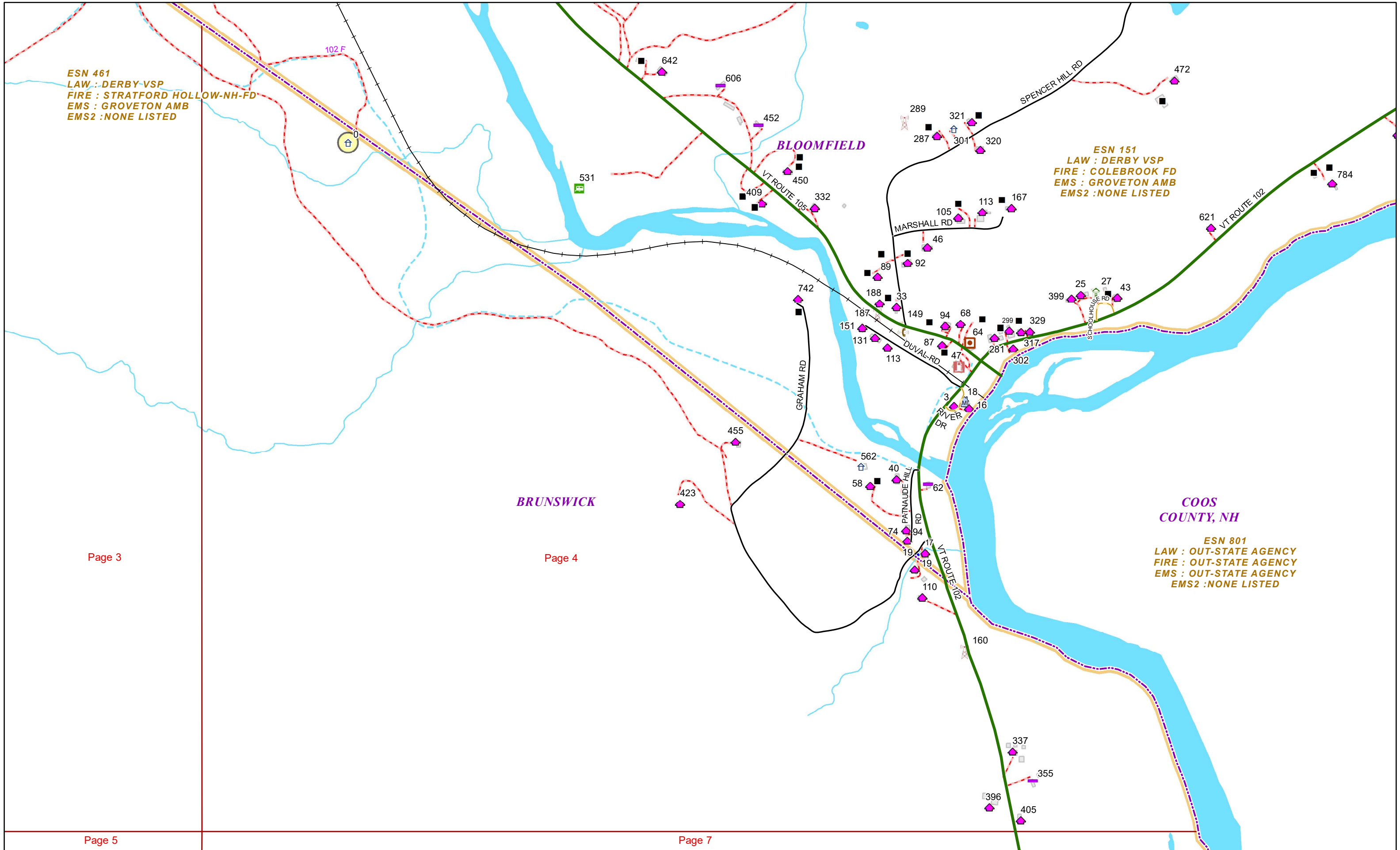
ESN 801
LAW : OUT-STATE AGENCY
FIRE : OUT-STATE AGENCY
EMS : OUT-STATE AGENCY
EMS2 : NONE LISTED

Page 3

Page 4

Page 5

Page 7



8
6
4
2
Notch Pond

DENNIS POND RD

NOTCH POND RD

102

BRUNSWICK

ESN 461
LAW : DERBY VSP
FIRE : STRATFORD HOLLOW-NH-FD
EMS : GROVETON AMB
EMS2 : NONE LISTED

Dennis Pond

DENNIS POND RD

950
994
1038
1082
987

VT ROUTE 102

1597

1788

142

1452

FERDINAND

ESN 315
LAW : DERBY VSP
FIRE : BRIGHTON FD
EMS : 45TH PARALLEL EMS
EMS2 : NONE LISTED

MORROW TRL

749

MAIDSTONE

ESN 582
LAW : DERBY VSP
FIRE : STRATFORD HOLLOW-NH-FD
EMS : GROVETON AMB
EMS2 : NONE LISTED

WHEELER POND RD

Wheeler Pond



BRUNSWICK

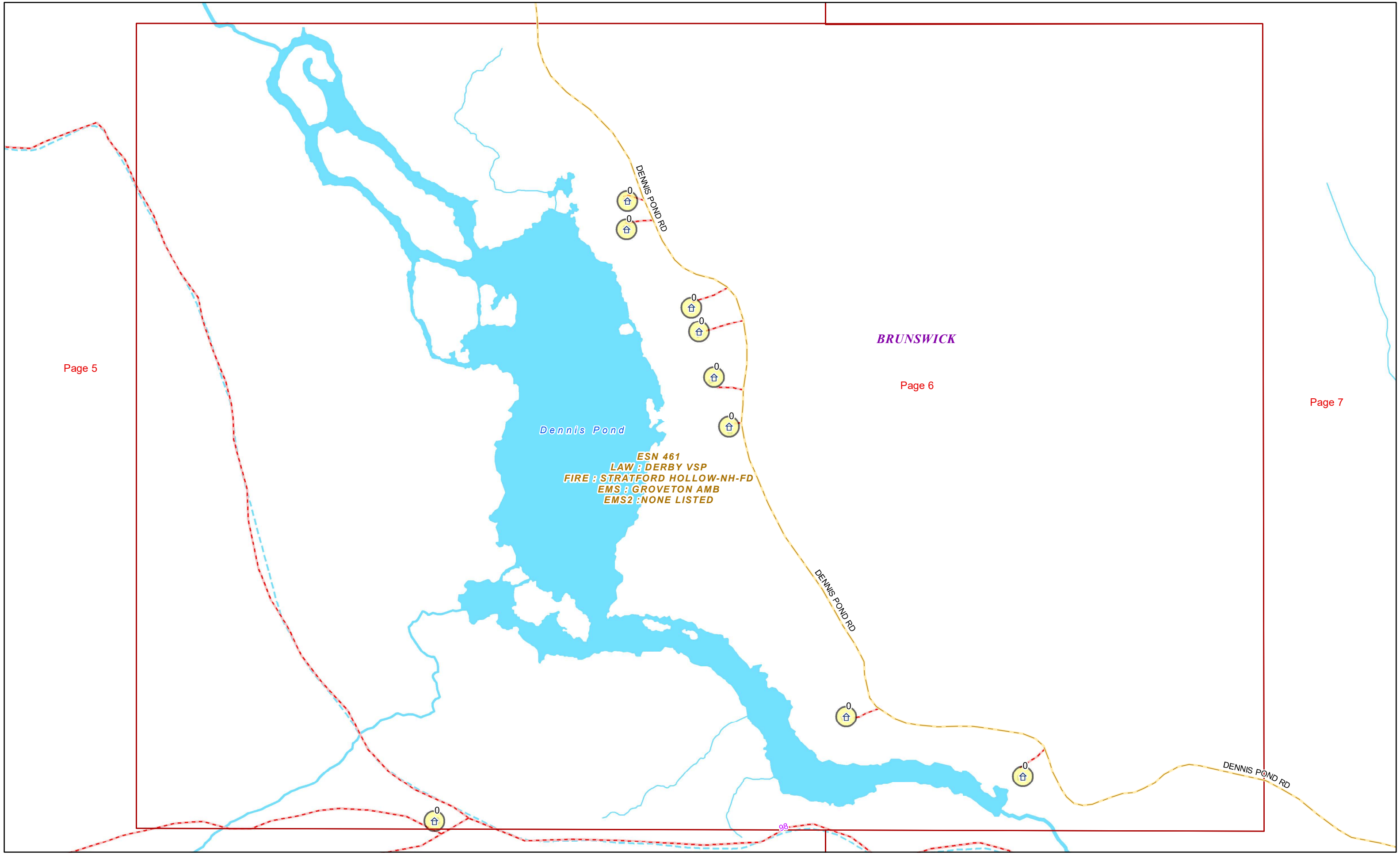
Dennis Pond

ESN 461
LAW : DERBY VSP
FIRE : STRATFORD HOLLOW-NH-FD
EMS : GROVETON AMB
EMS2 : NONE LISTED

DENNIS POND RD

DENNIS POND RD

DENNIS POND RD



ESN 461
 LAW : DERBY VSP
 FIRE : STRATFORD HOLLOW-NH-FD
 EMS : GROVETON AMB
 EMS2 : NONE LISTED

ESN 801
 LAW : OUT-STATE AGENCY
 FIRE : OUT-STATE AGENCY
 EMS : OUT-STATE AGENCY
 EMS2 : NONE LISTED

**COOS
 COUNTY, NH**

BRUNSWICK

Dennis Pond

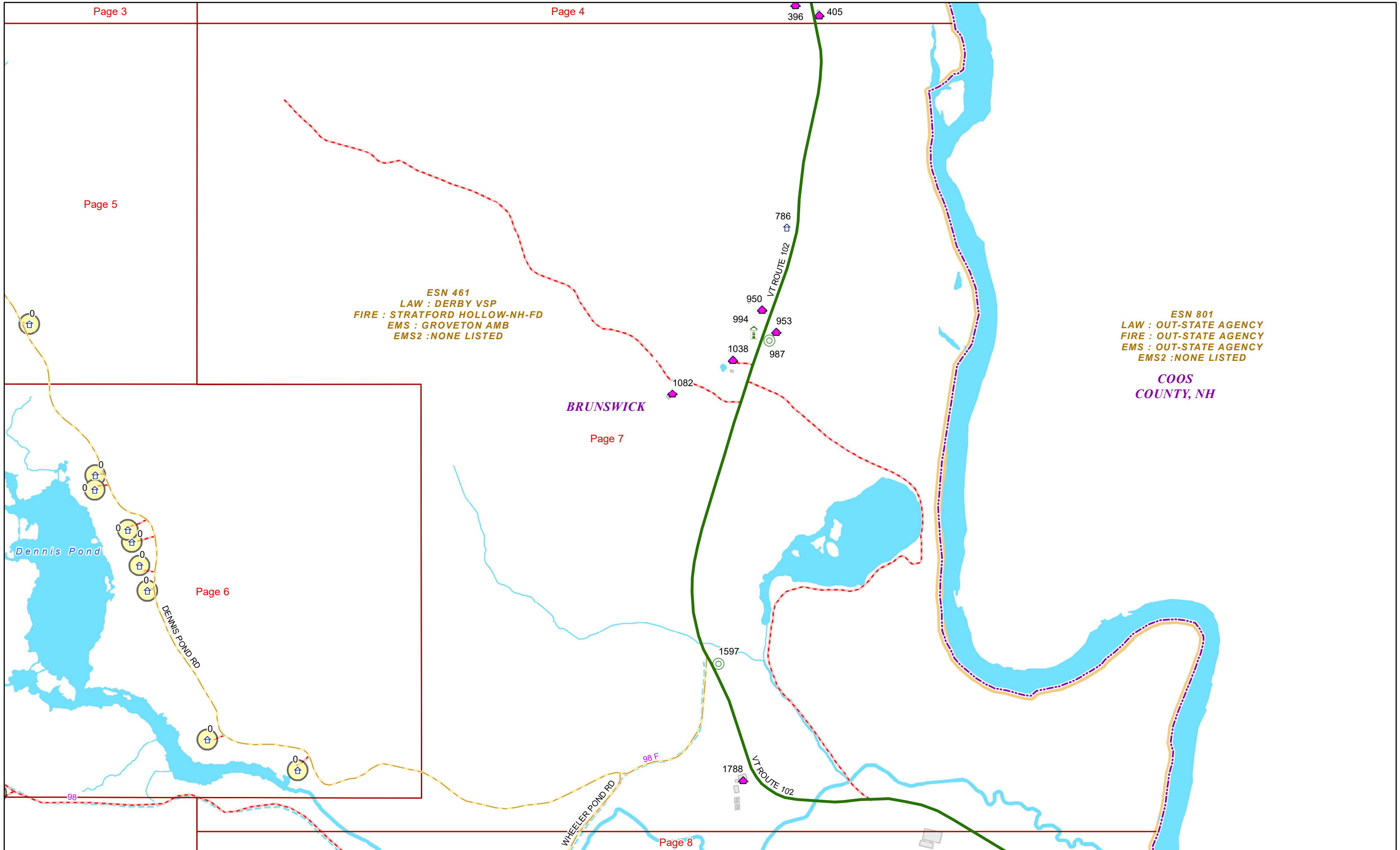
DENNIS POND RD

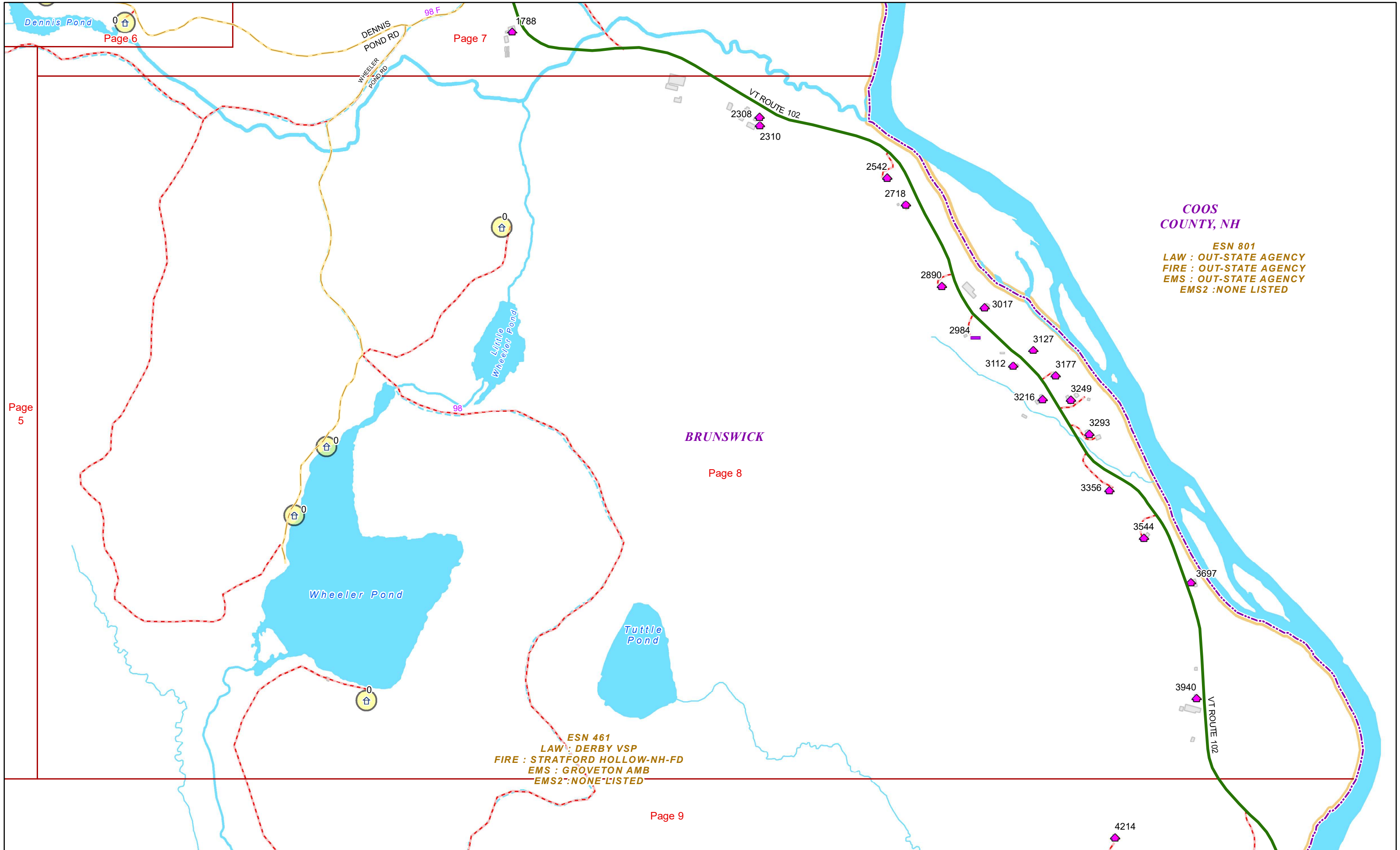
WHEELER POND RD

98 F

VT ROUTE 102

VT ROUTE 102





COOS COUNTY, NH
ESN 801
LAW : OUT-STATE AGENCY
FIRE : OUT-STATE AGENCY
EMS : OUT-STATE AGENCY
EMS2 : NONE LISTED

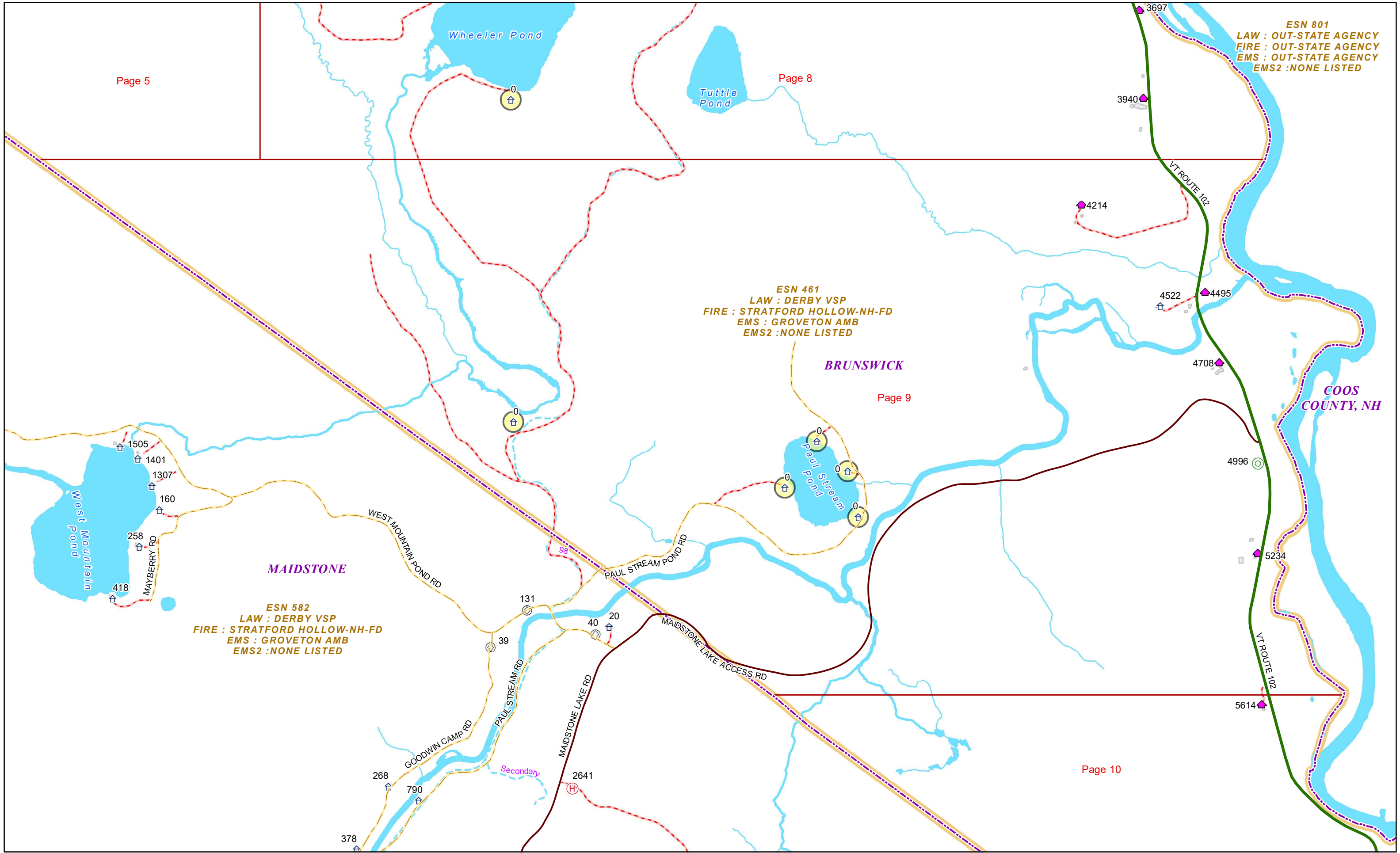
ESN 461
LAW : DERBY VSP
FIRE : STRATFORD HOLLOW-NH-FD
EMS : GROVETON AMB
EMS2 : NONE LISTED



ESN 801
LAW : OUT-STATE AGENCY
FIRE : OUT-STATE AGENCY
EMS : OUT-STATE AGENCY
EMS2 : NONE LISTED

ESN 461
LAW : DERBY VSP
FIRE : STRATFORD HOLLOW-NH-FD
EMS : GROVETON AMB
EMS2 : NONE LISTED

ESN 582
LAW : DERBY VSP
FIRE : STRATFORD HOLLOW-NH-FD
EMS : GROVETON AMB
EMS2 : NONE LISTED



5614

**COOS
COUNTY, NH**

**ESN 801
LAW : OUT-STATE AGENCY
FIRE : OUT-STATE AGENCY
EMS : OUT-STATE AGENCY
EMS2 : NONE LISTED**

BRUNSWICK

**ESN 461
LAW : DERBY VSP
FIRE : STRATFORD HOLLOW-NH-FD
EMS : GROVETON AMB
EMS2 : NONE LISTED**

6670

**ESN 582
LAW : DERBY VSP
FIRE : STRATFORD HOLLOW-NH-FD
EMS : GROVETON AMB
EMS2 : NONE LISTED**

MAIDSTONE

6626

6581

6670

6731

6923

VT ROUTE 102

7063

90

