

# VERMONT E9-1-1 MapBook

## Burke

### E9-1-1 MapBook with GIS Data

Use constraints: The 9-1-1 related data layers (Esites, Landmarks, Roads, Driveways, Footprints, Atlas Sheets, ESZ, etc.) were developed and designed for Enhanced 9-1-1 purposes only. The user should understand that the nature of the Enhanced 9-1-1 data layers means they are never complete. **Each municipal government is responsible for maintenance of the E9-1-1 database.** Other data (non-E9-1-1 related) used in the Vermont E9-1-1 MapBook is acquired from the Vermont Center for Geographic Information (VCGI) ([vcgi.vermont.gov](http://vcgi.vermont.gov)) and local Regional Planning Commissions.

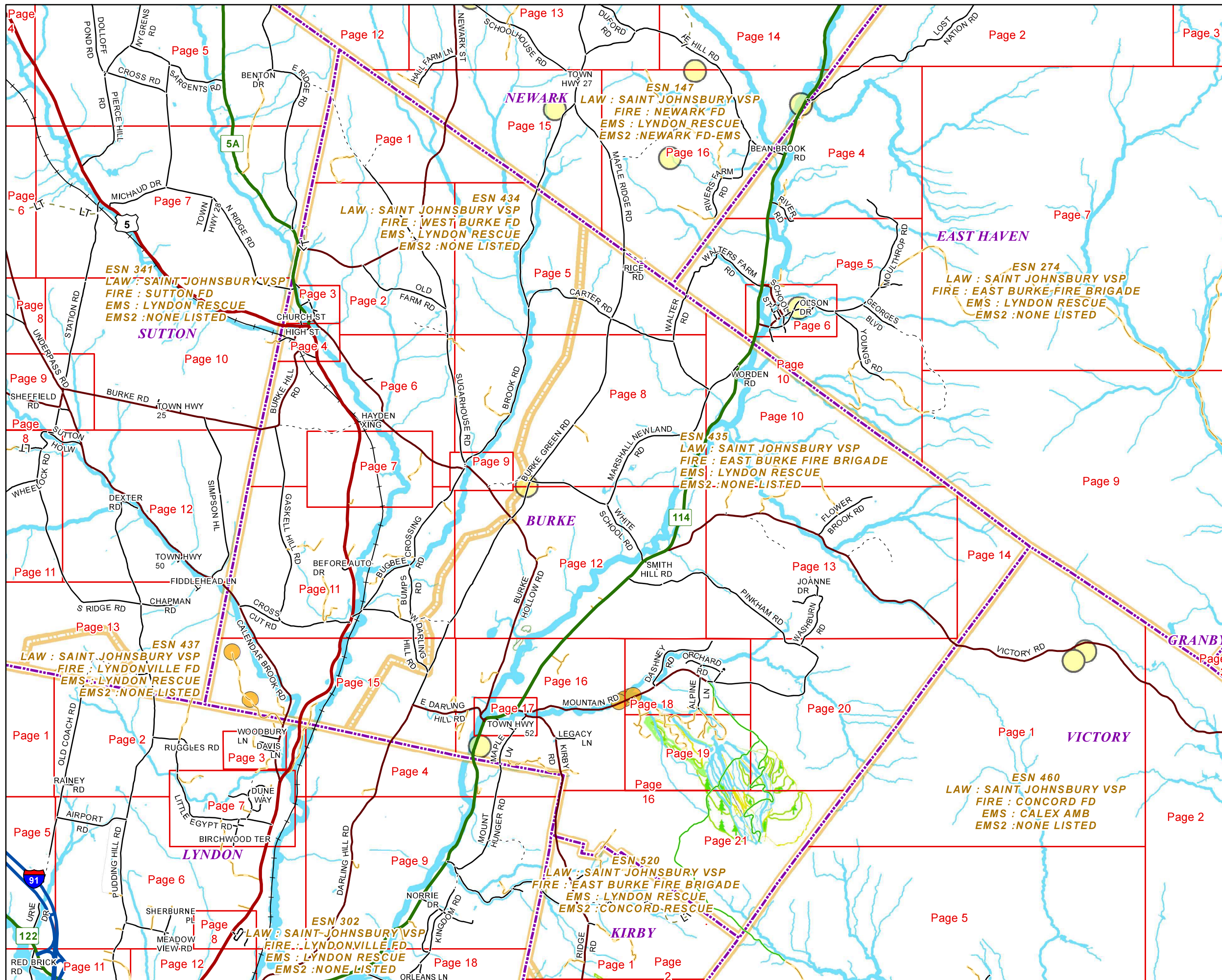
#### Disclaimer:

This Vermont E9-1-1 MapBook and GIS data is for general reference only. Data layers that appear on the map may or may not be accurate, current or otherwise reliable. The E9-1-1 Board and the State of Vermont make no representations of any kind, including but not limited to the warranties of merchantability or fitness for a particular use, not are any such warranties to be implied with respect to the GIS data and MapBook.

#### For Questions/Updates:

Contact VT Enhanced 9-1-1 Board:  
Phone: 802-828-4911  
Email: [e911.info@vermont.gov](mailto:e911.info@vermont.gov)  
Website: [e911.vermont.gov](http://e911.vermont.gov)



























**11/23/2022**



























































# Legend





























## ESITES




























### SITETYPE

-  \*\*COMMERCIAL
-  \*\*CULTURAL
-  \*\*EDUCATIONAL
-  \*\*GOVERNMENT
-  \*\*INDUSTRIAL
-  \*\*OTHER COMMERCIAL
-  \*\*PUBLIC GATHERING
-  \*\*UTILITY
-  ABANDONED
-  ACCESS POINT
-  ACCESSORY BARN
-  ACCESSORY BUILDING
-  AIR SUPPORT / MAINTENANCE FACILITY
-  AIR TRAFFIC CONTROL CENTER / COMMAND CENTER
-  AIRPORT TERMINAL
-  AMBULANCE SERVICE
-  AUDITORIUM / CONCERT HALL / THEATER / OPERA HOUSE
-  BANK
-  BOAT RAMP / DOCK
-  BORDER CROSSING
-  BORDER PATROL
-  BREWERY
-  BUS STATION / DISPATCH FACILITY
-  CAMP
-  CAMPGROUND
-  CEMETERY

-  CITY / TOWN HALL
-  COAST GUARD
-  COLLEGE / UNIVERSITY
-  COMMERCIAL CONSTRUCTION SERVICE
-  COMMERCIAL FARM
-  COMMERCIAL GARAGE
-  COMMERCIAL W/RESIDENCE
-  COMMUNICATION BOX
-  COMMUNICATION TOWER
-  COMMUNITY / RECREATION FACILITY
-  CONDOMINIUM
-  COURT HOUSE
-  CUSTOMS SERVICE
-  DAY CARE FACILITY
-  DEVELOPMENT SITE
-  EBS TOWER
-  EMERGENCY PHONE / CALLBOX
-  FAIR / EXHIBITION/ RODEO GROUNDS
-  FERRY TERMINAL / DISPATCH FACILITY
-  FIRE STATION
-  FISH FARM / HATCHERY
-  FITNESS FACILITY
-  FOOD DISTRIBUTION CENTER
-  GAS STATION
-  GATED W/BUILDING
-  GATED W/O BUILDING
-  GOLF COURSE
-  GRAVEL PIT / QUARRY / MINE




















-  GREENHOUSE / NURSERY
-  GROCERY STORE
-  HARBOR / MARINA
-  HAZARDOUS MATERIALS FACILITY
-  HAZARDOUS STORAGE FACILITY
-  HEALTH CLINIC
-  HELIPAD / HELIPORT / HELISPOT
-  HISTORIC SITE / POINT OF INTEREST
-  HOSPITAL / MEDICAL CENTER
-  HOUSE OF WORSHIP
-  HYDROELECTRIC FACILITY
-  ICE ARENA
-  INSTITUTIONAL RESIDENCE / DORM / BARRACKS
-  LANDFILL
-  LAW ENFORCEMENT
-  LIBRARY
-  LODGING B&B / HOTEL / MOTEL / INN
-  LOOKOUT TOWER
-  LUMBER MILL / SAW MILL
-  MANUFACTURING FACILITY
-  MOBILE HOME
-  MORGUE
-  MULTI-FAMILY DWELLING
-  MUSEUM
-  NATIONAL GUARD /
-  NUCLEAR FACILITY
-  NURSING HOME / LONG TERM CARE
-  OFFICE BUILDING

-  OIL / GAS FACILITY
-  OTHER
-  OTHER RESIDENTIAL
-  OUTPATIENT CLINIC
-  PARK AND RIDE / COMMUTER
-  PHARMACY
-  PICNIC AREA
-  POST OFFICE
-  PRISON / CORRECTIONAL FACILITY
-  PRIVATE AND EXPRESS SHIPPING FACILITY
-  PSAP
-  PUBLIC BEACH
-  PUBLIC TELEPHONE
-  PUBLIC WATER SUPPLY INTAKE
-  PUBLIC WATER SUPPLY WELL
-  PUMP STATION
-  RACE TRACK / DRAGSTRIP
-  RAILROAD STATION
-  RESIDENTIAL FARM
-  REST STOP / ROADSIDE PARK
-  RESTAURANT
-  RETAIL FACILITY
-  RV HOOKUP
-  SCHOOL K / 12
-  SEASONAL HOME
-  SHOOTING RANGE
-  SINGLE FAMILY DWELLING
-  SKI AREA / ALPINE





-  SOLAR FACILITY
-  SPORTS ARENA /
-  STATE CAPITOL
-  STATE GARAGE
-  STATE GOVERNMENT FACILITY
-  STATE PARK
-  STORAGE UNITS
-  SUBSTATION
-  SUGARHOUSE
-  TEMPORARY STRUCTURE
-  TOWN GARAGE
-  TOWN OFFICE
-  TRAILHEAD
-  TRANSFER STATION
-  UNKNOWN
-  US FOREST FACILITY
-  US GOVERNMENT FACILITY
-  UTILITY POLE W/PHONE
-  VETERINARY HOSPITAL / CLINIC
-  VISITOR / INFORMATION CENTER
-  WAREHOUSE
-  WASTE / BIOMASS FACILITY
-  WASTEWATER TREATMENT PLANT
-  WATER TANK
-  WATER TOWER
-  WIND FACILITY / WIND TOWER
-  YOUTH CAMP

# Legend

## Roads

-  Interstate Highway
-  US Highway
-  State Highway
-  Town Highway Class 1
-  Town Highway Class 2
-  Town Highway Class 3
-  Town Highway Class 4
-  Private
-  Driveway
-  Discontinued Road
-  Legal Trail
-  Ferry
-  Military - no public access
-  National Forest Highway
-  State Forest Highway
-  Proposed
-  Rivers
-  Driveways
-  Railroad

## Hydrants

-  Drafting Site
-  Dry Hydrant
-  Municipal Hydrant
-  Pressurized Hydrant

## Townline





## Emergency Service Zones



## FootPrints

-  Airport
-  Solar Field
-  Alpine Trail Easiest
-  Alpine Trail Intermediate
-  Alpine Trail Advanced
-  Alpine Trail Expert
-  Alpine Glade Marked
-  Alpine Glade Not Marked
-  Building
-  Farm
-  Golf Course
-  Quarry
-  Park
-  Shopping Center
-  Stadium/Arena
-  Other

## Addressing Error

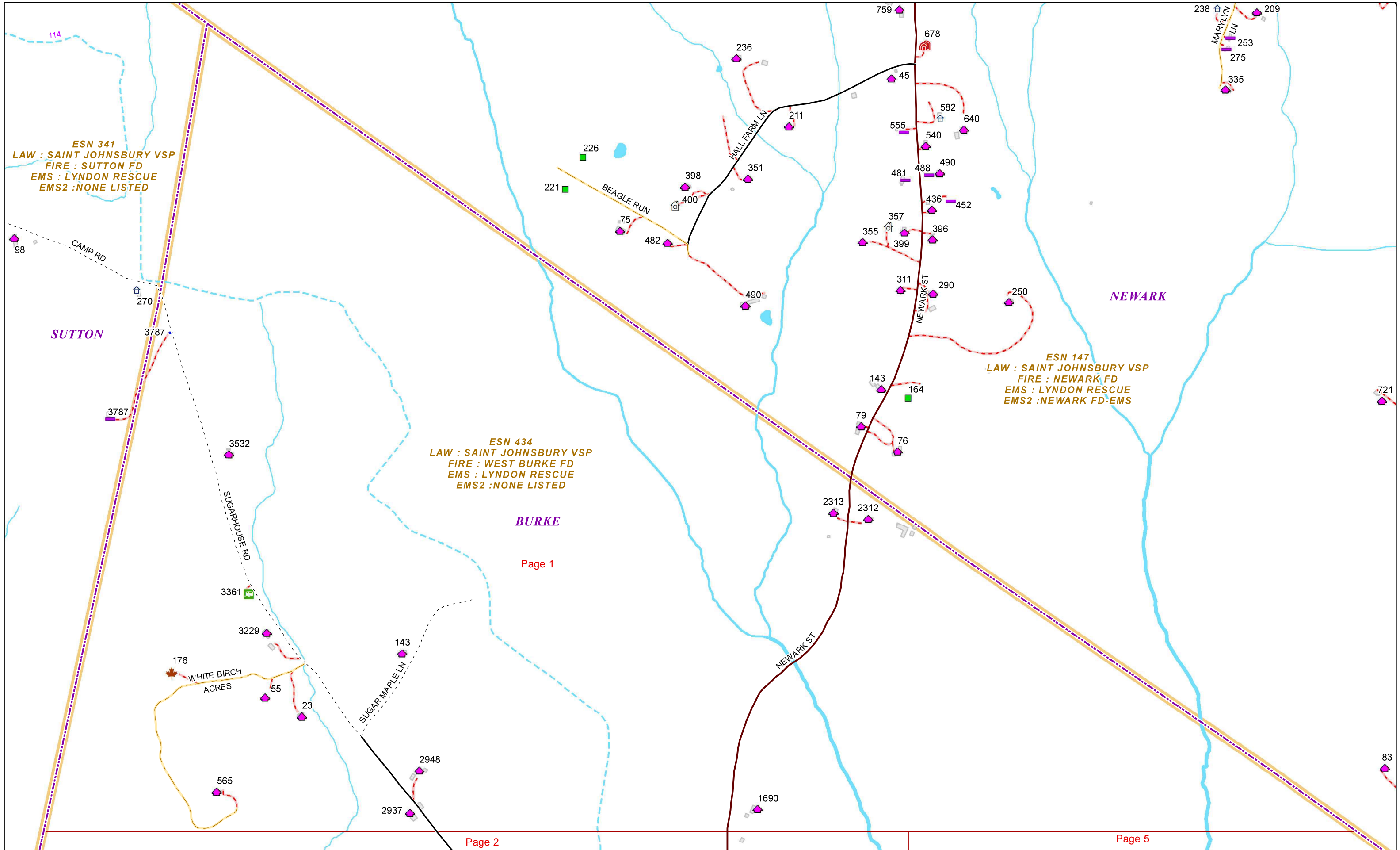
-  Orange - Duplicated Addressed Building
-  Yellow - Unnumbered Building

## BURKE Road Name Index

ROAD NAME	PAGE(S)
A FRAME DR	8
ALPINE LN	18,19
APPLE TREE LN	8
ARMSTRONG RD	11
AURORA LN	16
BEAR PATH LN	19
BEAR RIDGE RD	11
BEFORE AUTO DR	11
BELDEN HL	17
BIG MOUNTAIN ESTS	11
BIRCH TREE LN	8
BOW HL	19
BRIDGE ST	3
BROOK RD	5,8
BUGBEE CROSSING RD	9,11
BUMPS RD	11
BURKE GREEN RD	5,8
BURKE HILL RD	4,6
BURKE HOLLOW RD	3,6,7,9,12,16
BURKELAND LN	3
BURKESIDE RD	18
CABIN PL	12
CALENDAR BROOK RD	11,15
CAMP RD	10
CARR DR	16
CARTER RD	5,10
CHAPMAN DR	8
CHASE HILL RD	3
CHURCH ST	3
COTTAGE LN	7
CROSS CUT RD	11
DARLING HILL RD	4,11,15
DASHNEY RD	18
DEER RUN RD	11
DEPOT ST	4
DEVON RD	15
DISHMILL BROOK RD	18
E DARLING HILL RD	15,16,17

ROAD NAME	PAGE(S)
E DARLING HILL RD FRK	17
EVERGREEN LN	11
FIRE RD	20
FLOWER BROOK RD	13
FOREST LN	13
GARDEN DR	16
GASKELL HILL RD	11
GATOR ALY	9
GLENWOOD ESTS	7
HAYDEN XING	6
HERBS HL	16
HIGH MEADOW RD	18,19
HIGH RIDGE RD	2
HIGH ST	4
HOFFECKER HILL RD	3
JOANNE DR	13
KIRBY RD	16,17
LEGACY LN	16
LILAC LODGE LN	12
LOCUST RIDGE RD	21
MAPLE LN	16,17
MARSHALL NEWLAND RD	10
MCDOWELL RD	6
MCQUADE LN	11
MILL RD	4
MITCHELL DR	15
MONASH RD	16
MOONLIGHT DR	16
MOUNTAIN BROOK RD	19
MOUNTAIN RD	16,17,18
NEWARK ST	1,2,7
NORTHRIDGE RD	3
OLD COUNTY RD 47	11
OLD FARM RD	2
ORCHARD RD	18
PINE RIDGE TRL	12
PINKHAM RD	12,18
POST OFFICE RD	3

ROAD NAME	PAGE(S)
POWDERHORN RD	19
REXFORD RD	18
RICE RD	5
ROUNDY BROOKE RD	11
SCHOOL ST	3
SHERBURNE LODGE RD	18,19
SLIPPERY HILL RD	8
SMITH HILL RD	12
SUGAR MAPLE LN	1
SUGARHOUSE RD	1,2,5,8,9
SWEETWATER LN	16
TAMARACK RD	10,13
TARDIF DR	11
TOLL RD	18,20
TOWN GARAGE RD	3
TOWN HWY 11	2
TOWN HWY 2	9
TOWN HWY 23	13
TOWN HWY 32	3
TOWN HWY 37	7
TOWN HWY 52	17
US ROUTE 5	4,6,7,11
VICTORY RD	12,13
VT ROUTE 114	5,10,12,16,17
VT ROUTE 5A	3,7
W DARLING HILL RD	11
WAFERS LN	16
WALKER RD	16
WALTER RD	5
WASHBURN RD	13
WEST BRANCH DR	4
WHITE BIRCH ACRES	1
WHITE SCHOOL RD	8,12
WILDERNESS DR	10
WINTERGREEN RD	19
WINTERS WAY	18
WOODS TRL	19
WORDEN RD	10



ESN 341  
LAW : SAINT JOHNSBURY VSP  
FIRE : SUTTON FD  
EMS : LYNDON RESCUE  
EMS2 : NONE LISTED

ESN 434  
LAW : SAINT JOHNSBURY VSP  
FIRE : WEST BURKE FD  
EMS : LYNDON RESCUE  
EMS2 : NONE LISTED

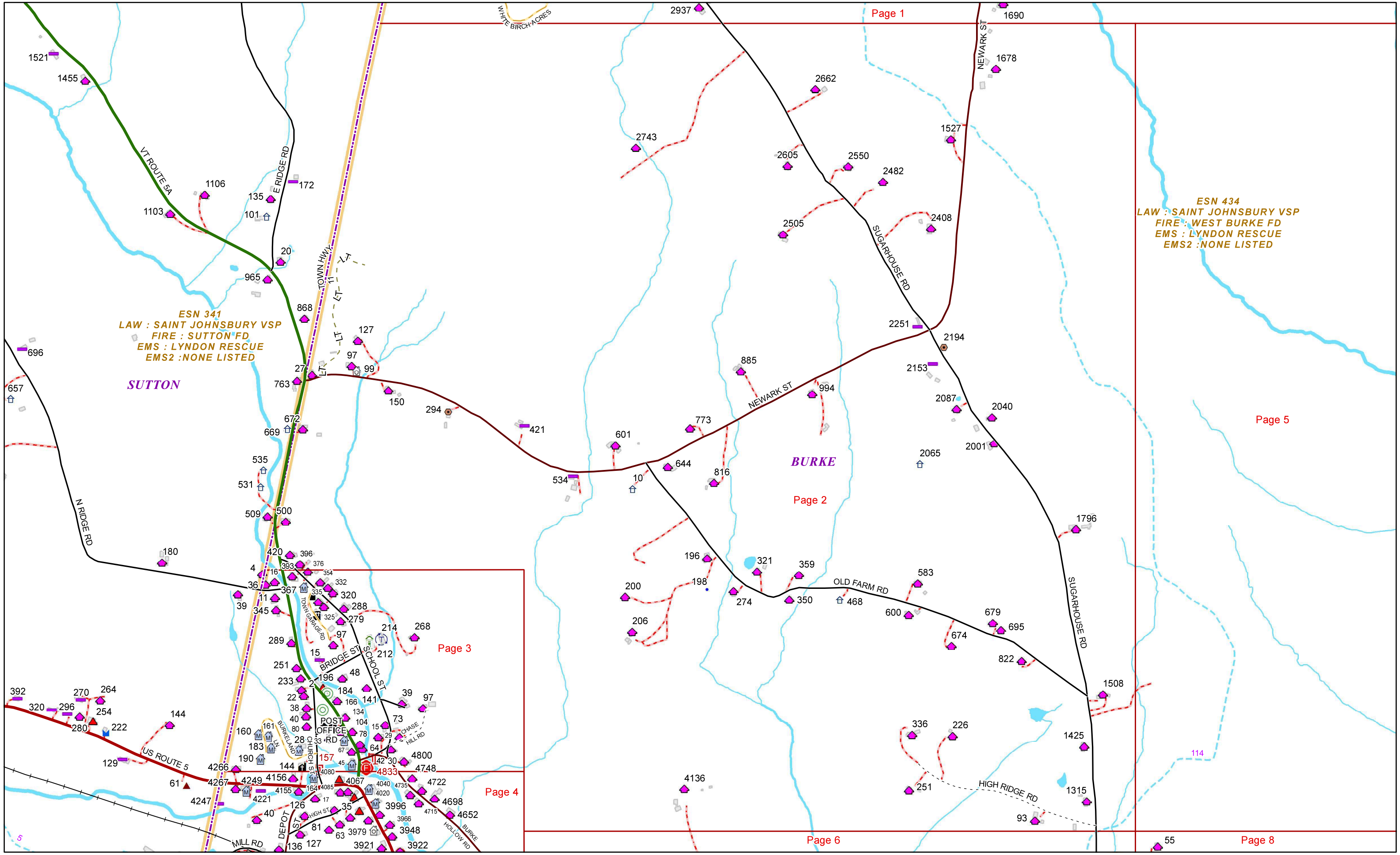
ESN 147  
LAW : SAINT JOHNSBURY VSP  
FIRE : NEWARK FD  
EMS : LYNDON RESCUE  
EMS2 : NEWARK FD-EMS

Page 1

Page 2

Page 5





ESN 341  
LAW : SAINT JOHNSBURY VSP  
FIRE : SUTTON FD  
EMS : LYNDON RESCUE  
EMS2 : NONE LISTED

ESN 434  
LAW : SAINT JOHNSBURY VSP  
FIRE : WEST BURKE FD  
EMS : LYNDON RESCUE  
EMS2 : NONE LISTED

Page 1

Page 5

Page 2

Page 3

Page 4

Page 6

Page 8



ESN 341  
LAW : SAINT JOHNSBURY VSP  
FIRE : SUTTON FD  
EMS : LYNDON RESCUE  
EMS2 : NONE LISTED

SUTTON

ESN 434  
LAW : SAINT JOHNSBURY VSP  
FIRE : WEST BURKE FD  
EMS : LYNDON RESCUE  
EMS2 : NONE LISTED

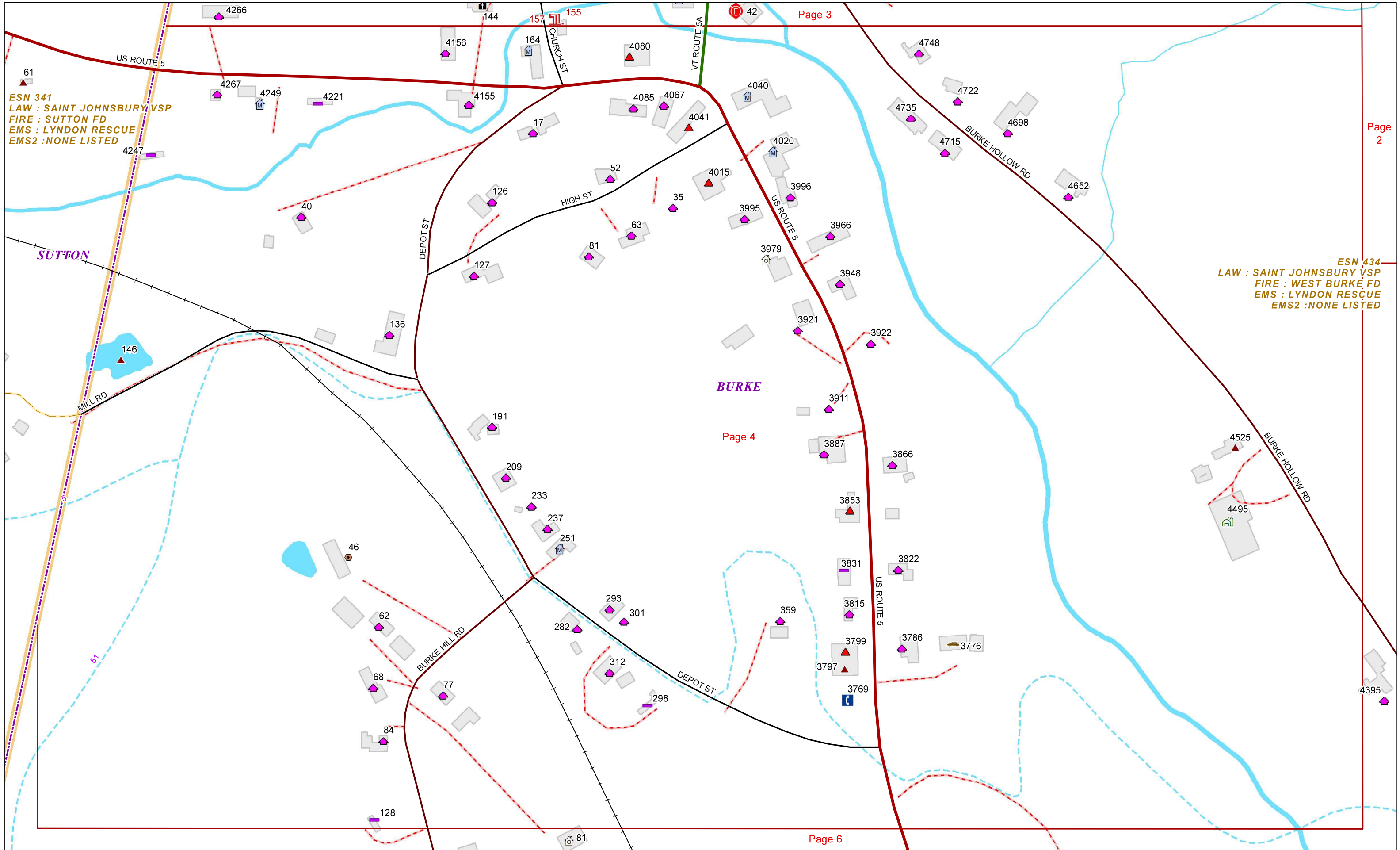
BURKE

Page 2

Page 3

Page 4





ESN 341  
LAW : SAINT JOHNSBURY VSP  
FIRE : SUTTON FD  
EMS : LYNDON RESCUE  
EMS2 : NONE LISTED

ESN 434  
LAW : SAINT JOHNSBURY VSP  
FIRE : WEST BURKE FD  
EMS : LYNDON RESCUE  
EMS2 : NONE LISTED

Page 3

Page 2

Page 4

Page 6





BURKE

NEWARK

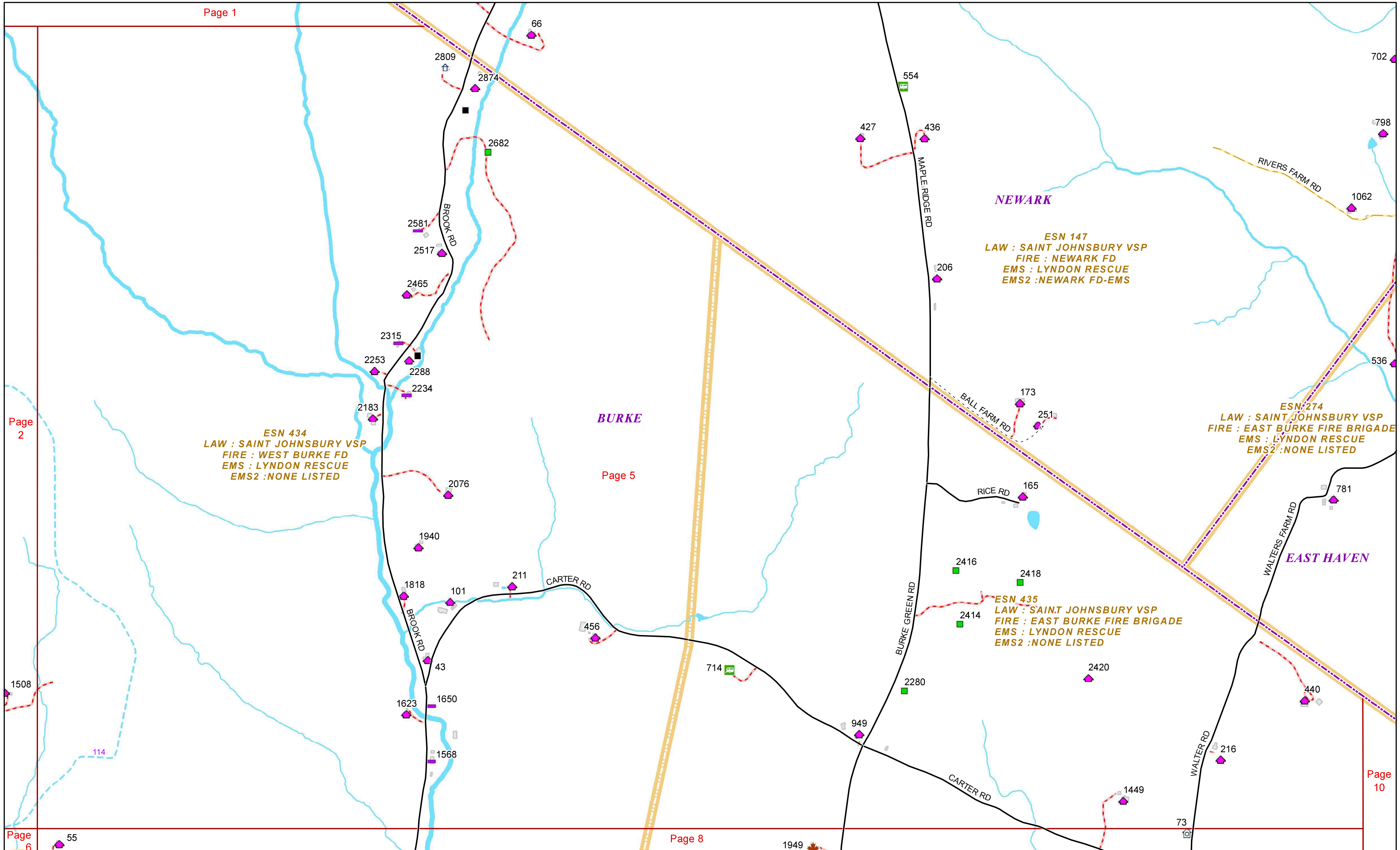
EAST HAVEN

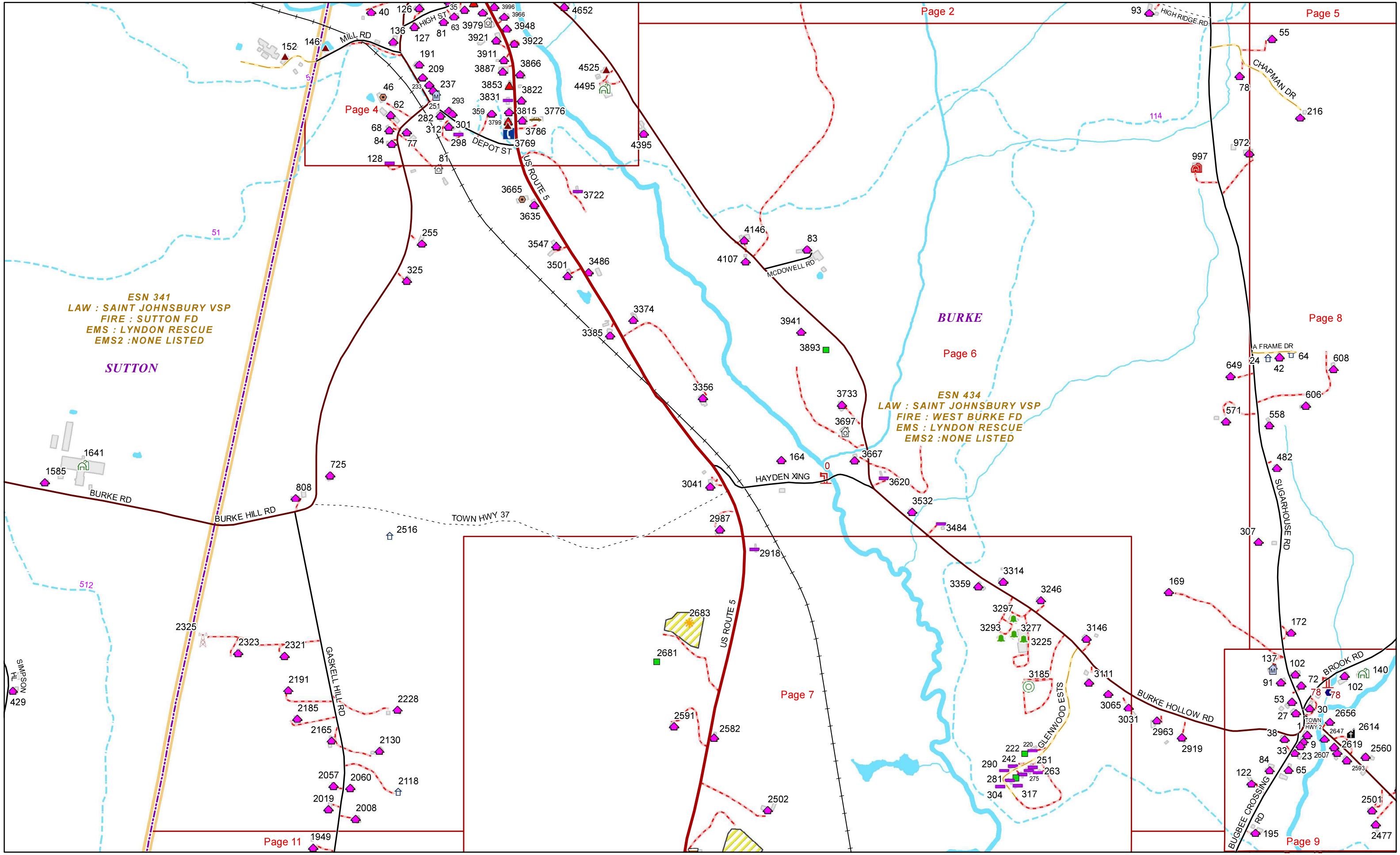
ESN 434  
 LAW : SAINT JOHNSBURY VSP  
 FIRE : WEST BURKE FD  
 EMS : LYNDON RESCUE  
 EMS2 : NONE LISTED

ESN 147  
 LAW : SAINT JOHNSBURY VSP  
 FIRE : NEWARK FD  
 EMS : LYNDON RESCUE  
 EMS2 : NEWARK FD-EMS

ESN 274  
 LAW : SAINT JOHNSBURY VSP  
 FIRE : EAST BURKE FIRE BRIGADE  
 EMS : LYNDON RESCUE  
 EMS2 : NONE LISTED

ESN 435  
 LAW : SAINT JOHNSBURY VSP  
 FIRE : EAST BURKE FIRE BRIGADE  
 EMS : LYNDON RESCUE  
 EMS2 : NONE LISTED





ESN 341  
LAW : SAINT JOHNSBURY VSP  
FIRE : SUTTON FD  
EMS : LYNDON RESCUE  
EMS2 : NONE LISTED

SUTTON

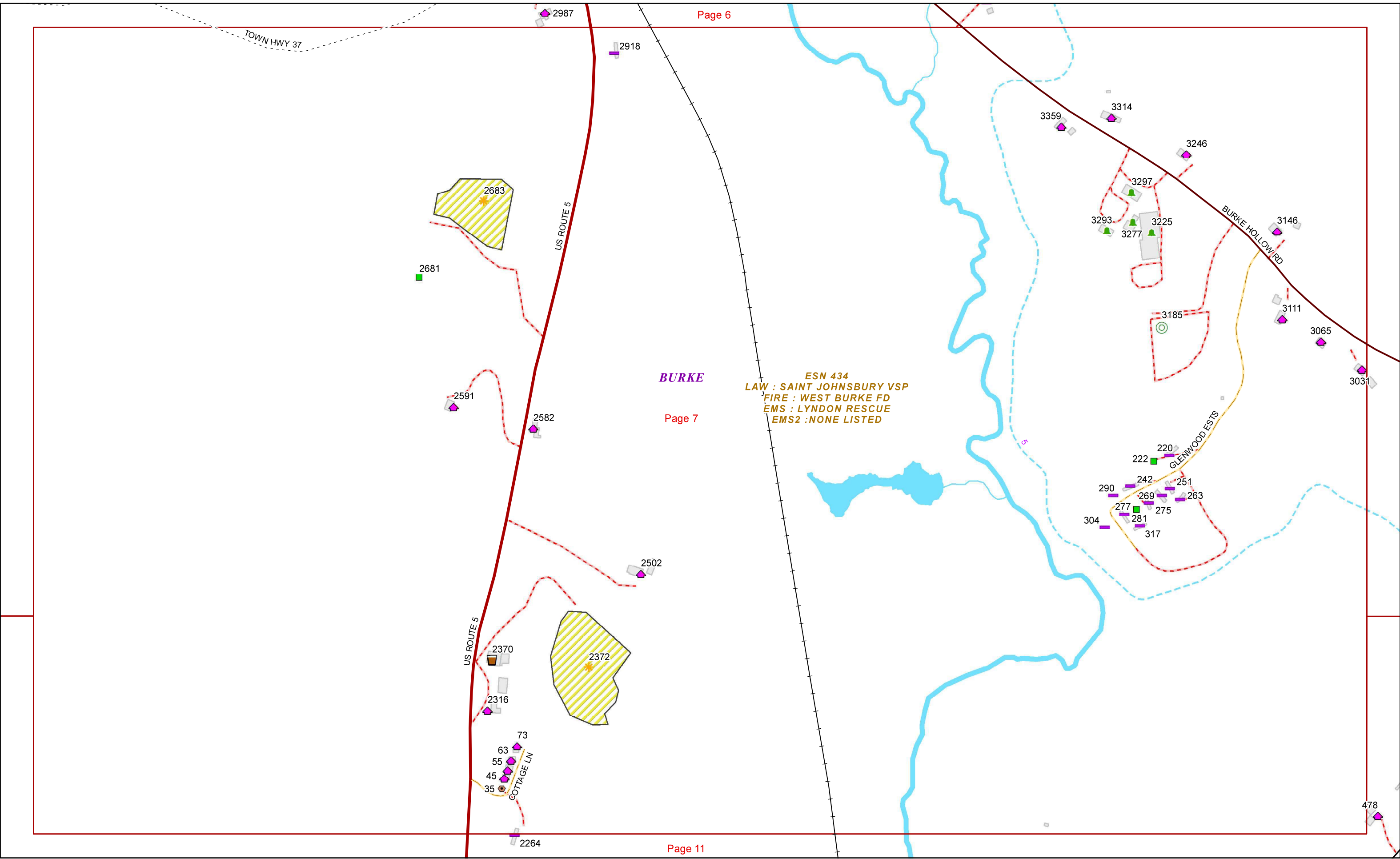
ESN 434  
LAW : SAINT JOHNSBURY VSP  
FIRE : WEST BURKE FD  
EMS : LYNDON RESCUE  
EMS2 : NONE LISTED

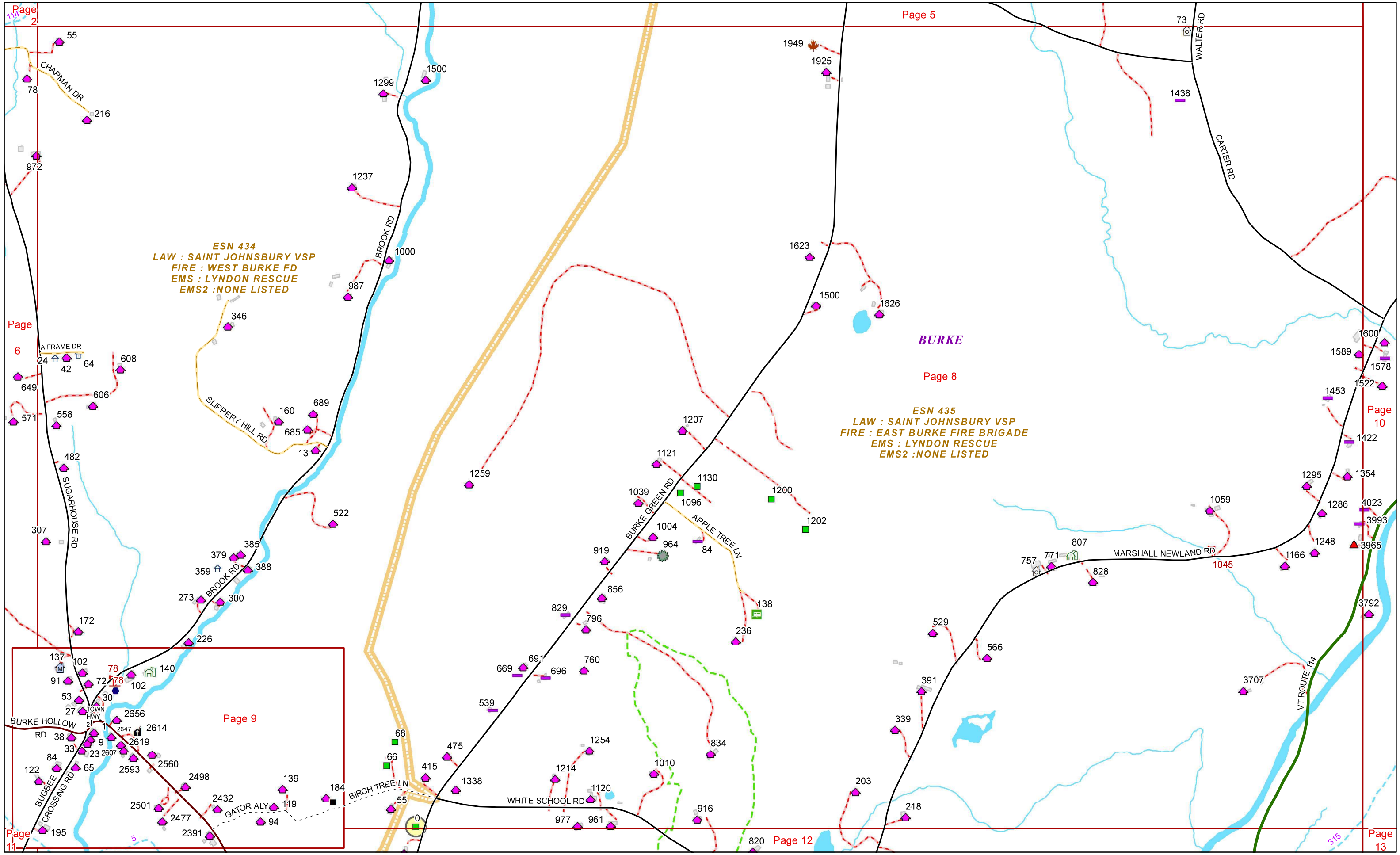
BURKE



BURKE

ESN 434  
LAW : SAINT JOHNSBURY VSP  
FIRE : WEST BURKE FD  
EMS : LYNDON RESCUE  
EMS2 : NONE LISTED



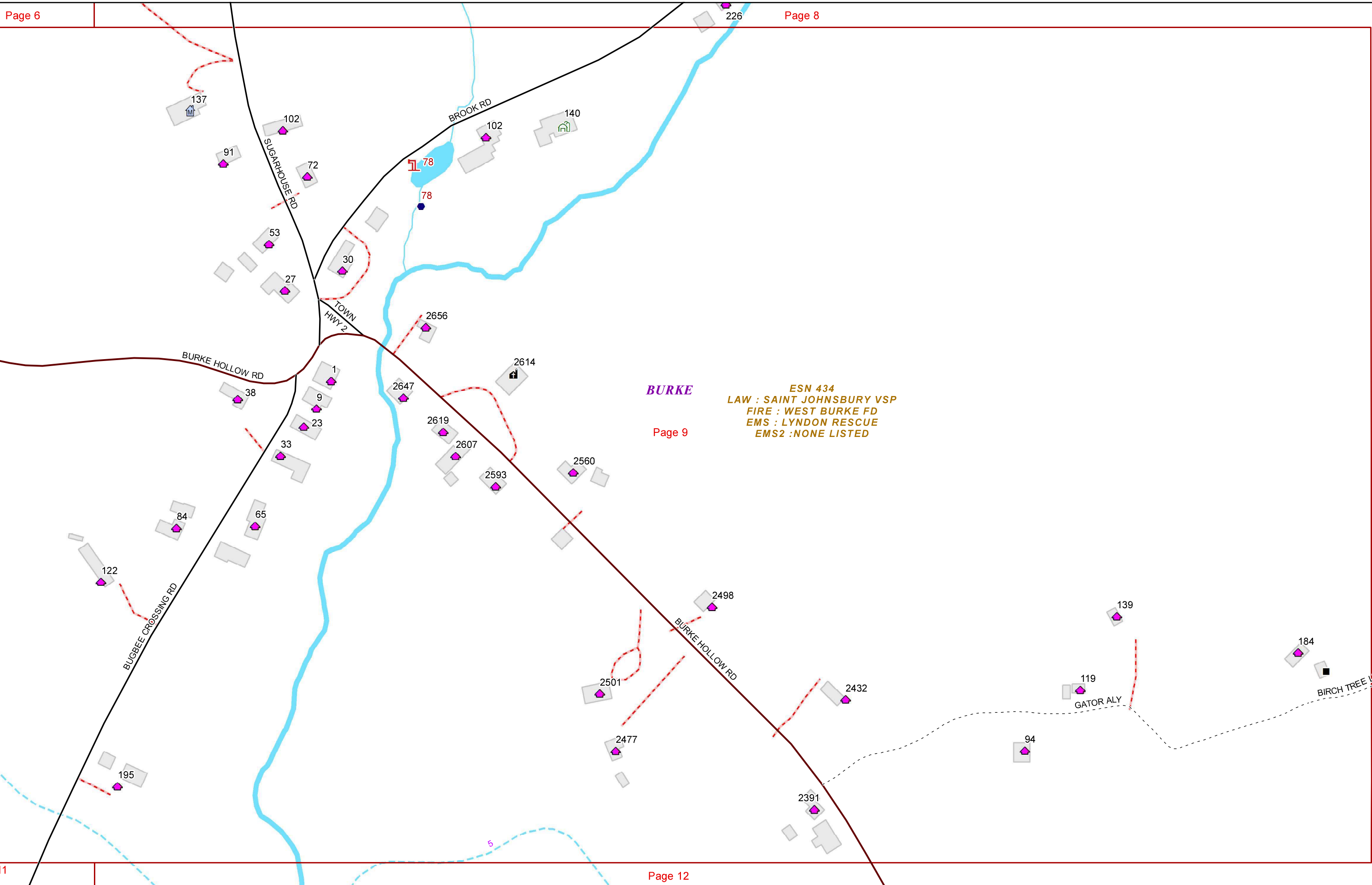


**ESN 434**  
LAW : SAINT JOHNSBURY VSP  
FIRE : WEST BURKE FD  
EMS : LYNDON RESCUE  
EMS2 : NONE LISTED

**ESN 435**  
LAW : SAINT JOHNSBURY VSP  
FIRE : EAST BURKE FIRE BRIGADE  
EMS : LYNDON RESCUE  
EMS2 : NONE LISTED

**BURKE**



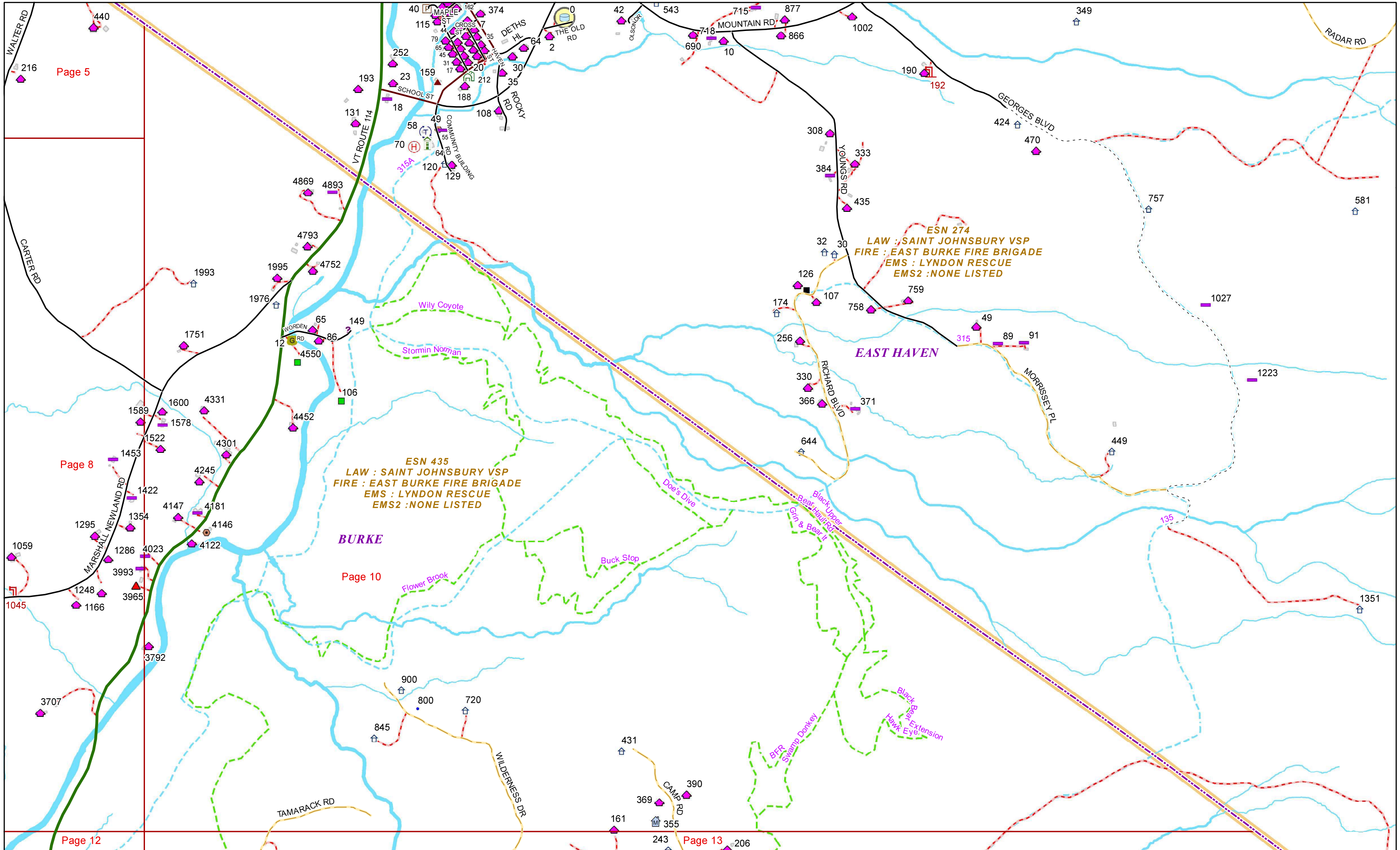


**BURKE**

Page 9

**ESN 434**  
**LAW : SAINT JOHNSBURY VSP**  
**FIRE : WEST BURKE FD**  
**EMS : LYNDON RESCUE**  
**EMS2 : NONE LISTED**

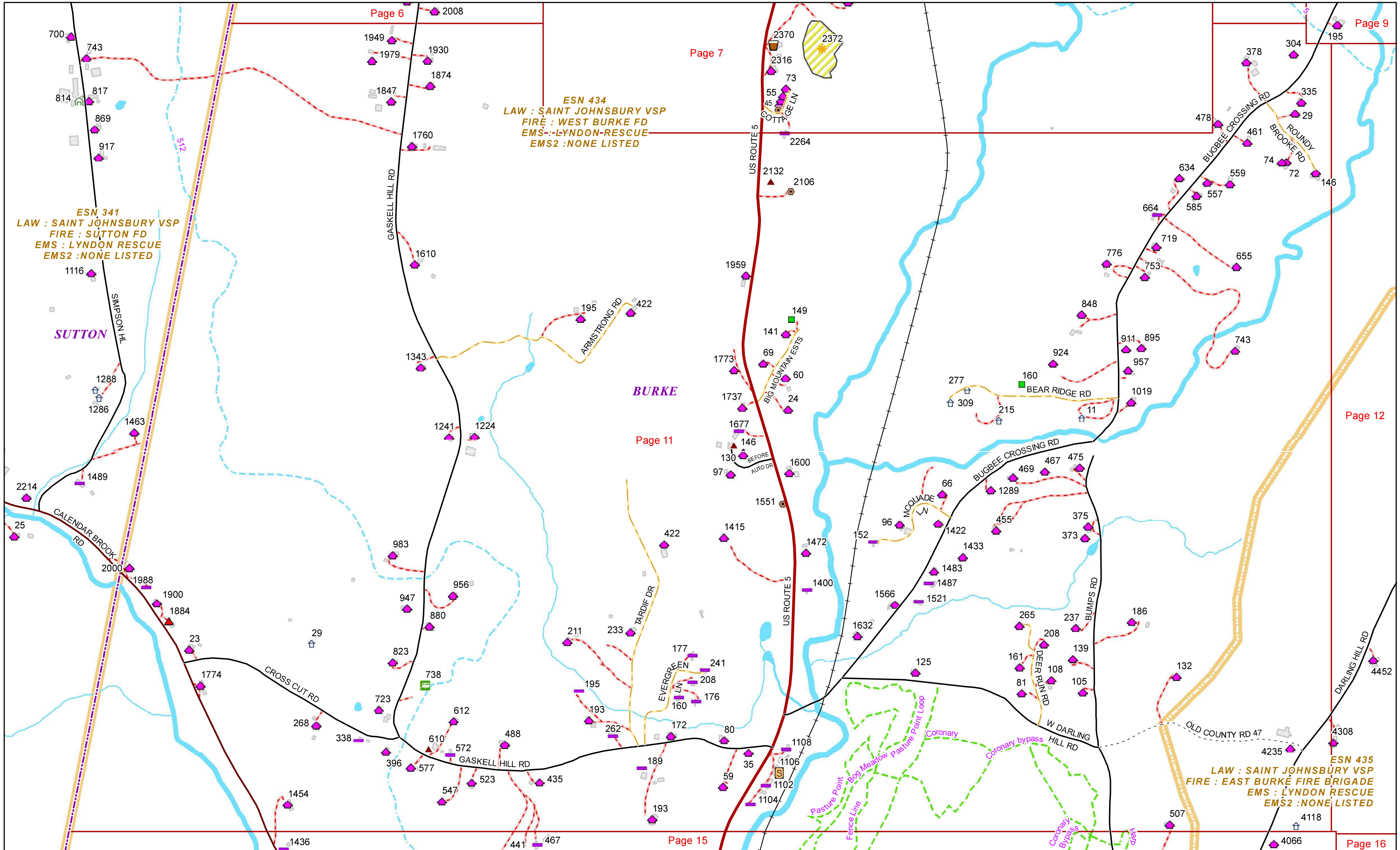




**ESN 435**  
LAW : SAINT JOHNSBURY VSP  
FIRE : EAST BURKE FIRE BRIGADE  
EMS : LYNDON RESCUE  
EMS2 : NONE LISTED

**ESN 274**  
LAW : SAINT JOHNSBURY VSP  
FIRE : EAST BURKE FIRE BRIGADE  
EMS : LYNDON RESCUE  
EMS2 : NONE LISTED





Page 6

Page 7

Page 9

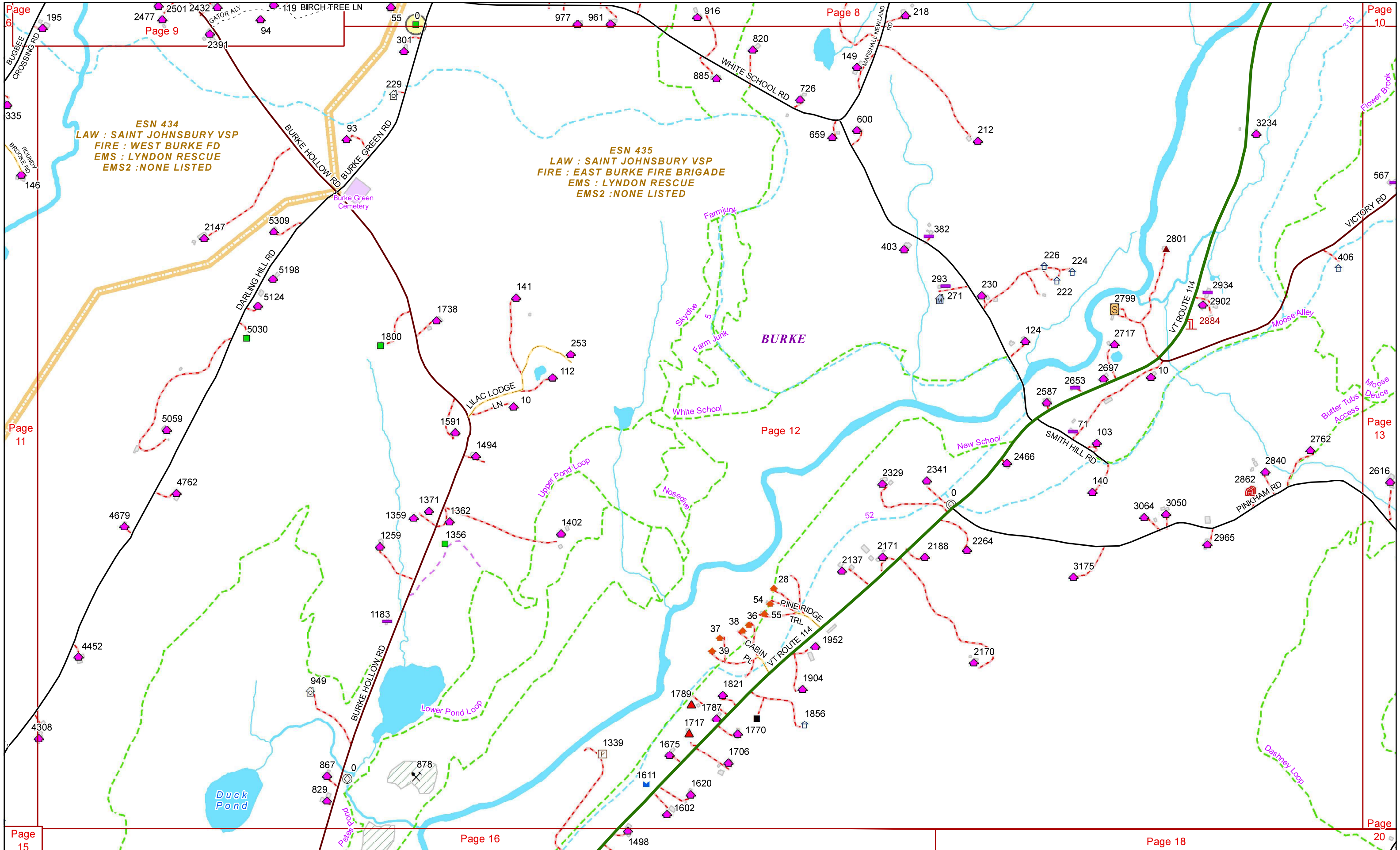
Page 11

Page 12

Page 15

Page 16





ESN 434  
LAW : SAINT JOHNSBURY VSP  
FIRE : WEST BURKE FD  
EMS : LYNDON RESCUE  
EMS2 : NONE LISTED

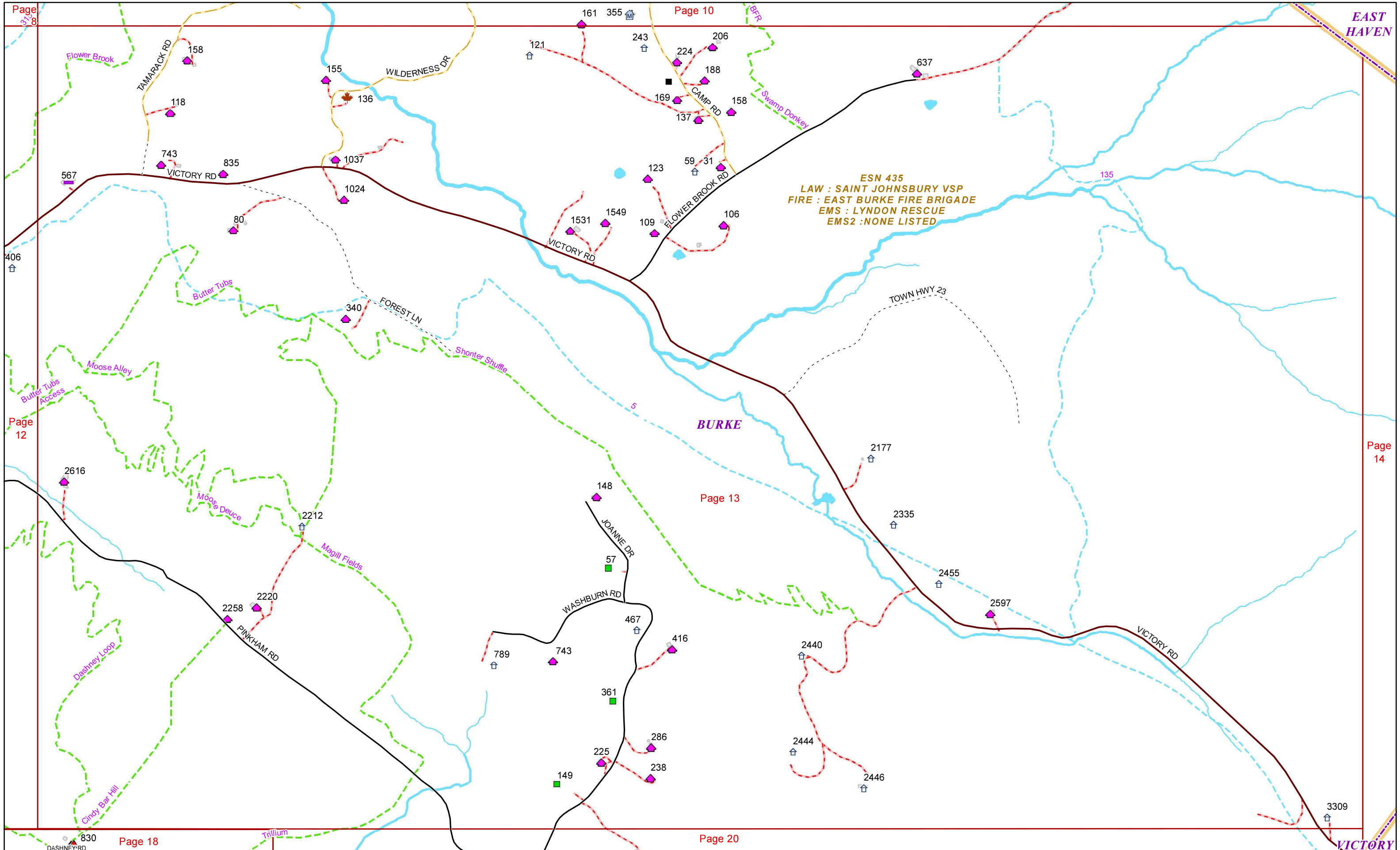
ESN 435  
LAW : SAINT JOHNSBURY VSP  
FIRE : EAST BURKE FIRE BRIGADE  
EMS : LYNDON RESCUE  
EMS2 : NONE LISTED

BURKE

Page 12

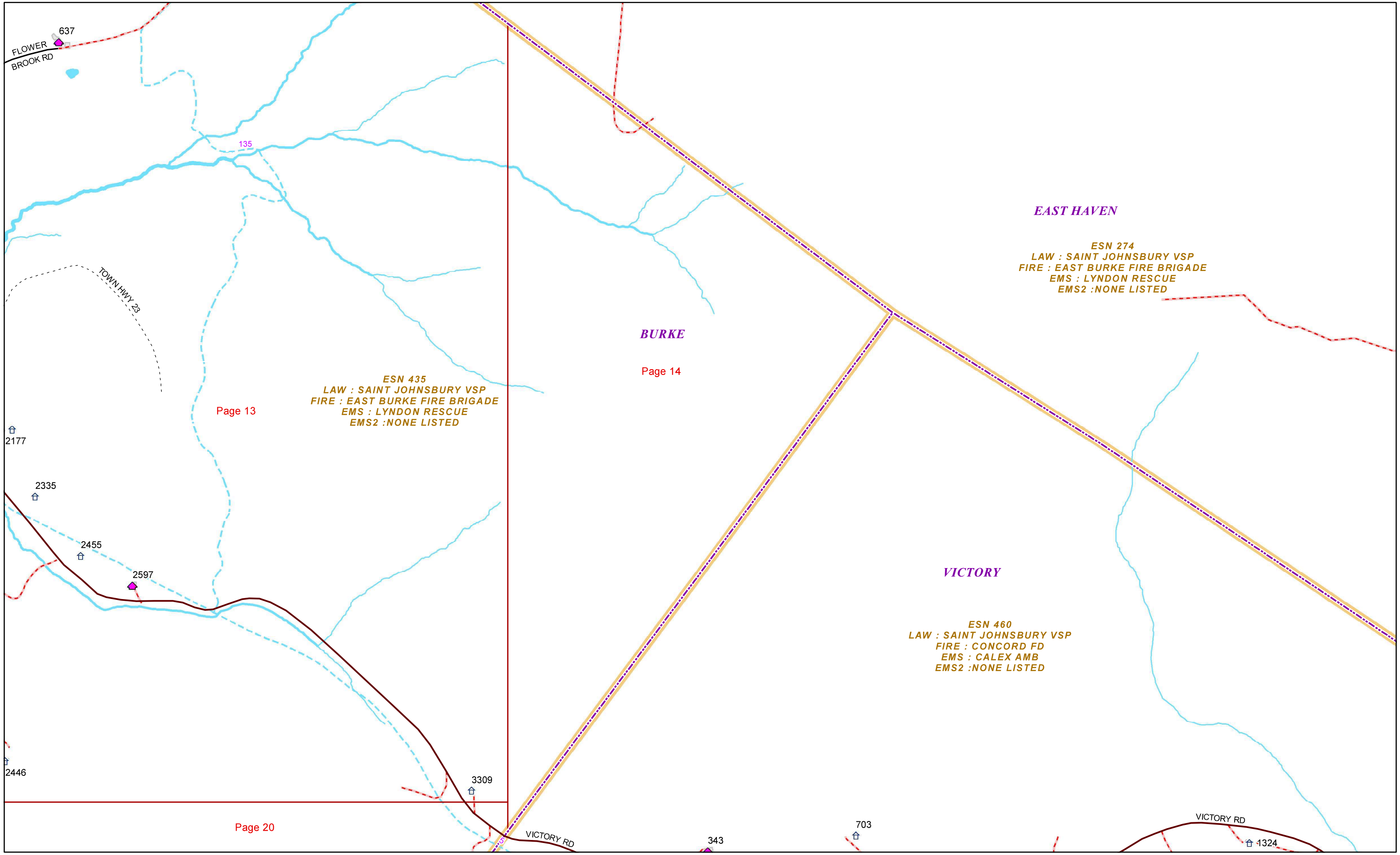






ESN 435  
LAW : SAINT JOHNSBURY VSP  
FIRE : EAST BURKE FIRE BRIGADE  
EMS : LYNDON RESCUE  
EMS2 : NONE LISTED





ESN 341  
LAW : SAINT JOHNSBURY VSP  
FIRE : SUTTON FD  
EMS : LYNDON RESCUE  
EMS2 : NONE LISTED

SUTTON

Page 11

Page 12

ESN 434  
LAW : SAINT JOHNSBURY VSP  
FIRE : WEST BURKE FD  
EMS : LYNDON RESCUE  
EMS2 : NONE LISTED

BURKE

Page 15

Page 16

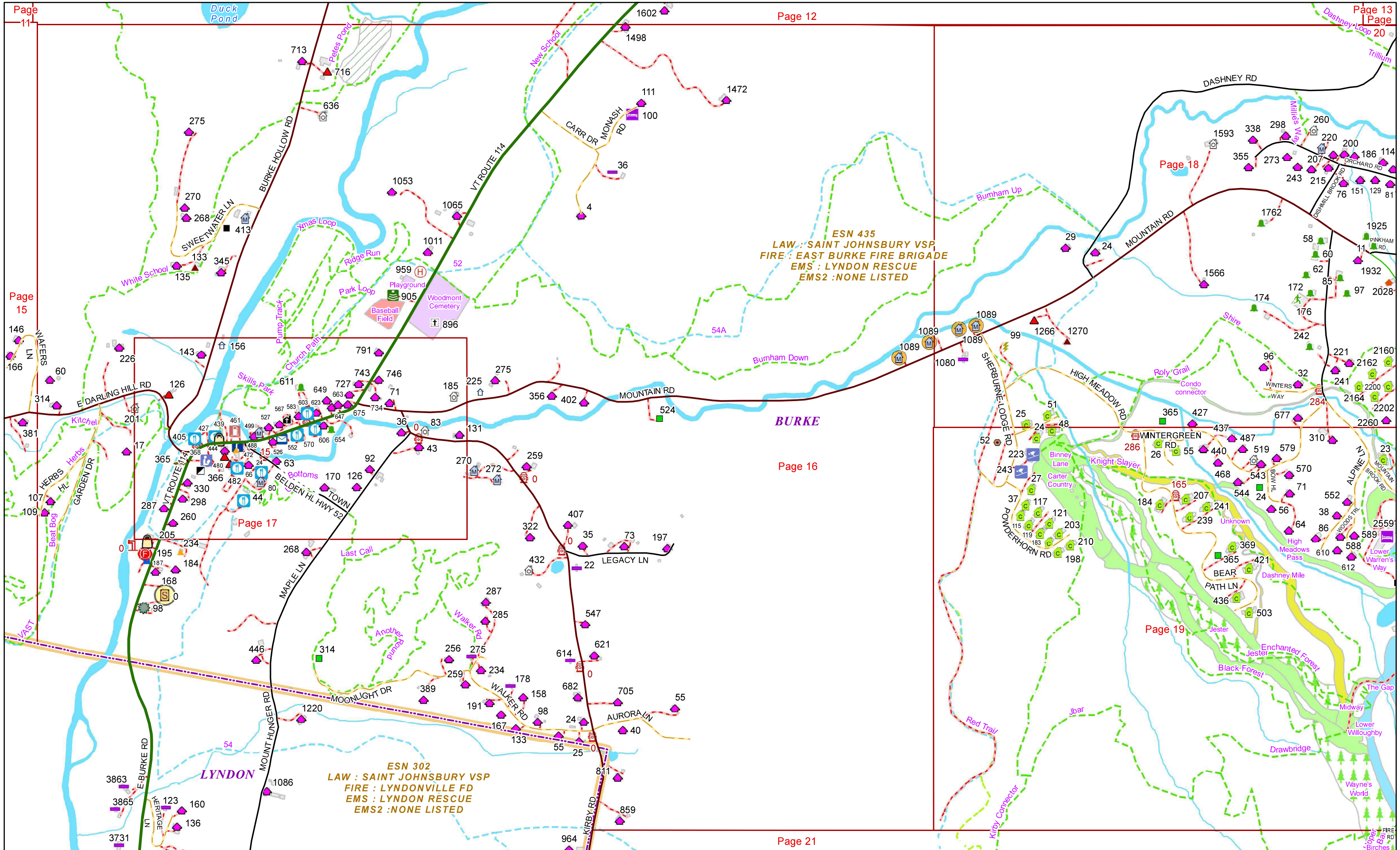
ESN 435  
LAW : SAINT JOHNSBURY VSP  
FIRE : EAST BURKE FIRE BRIGADE  
EMS : LYNDON RESCUE  
EMS2 : NONE LISTED

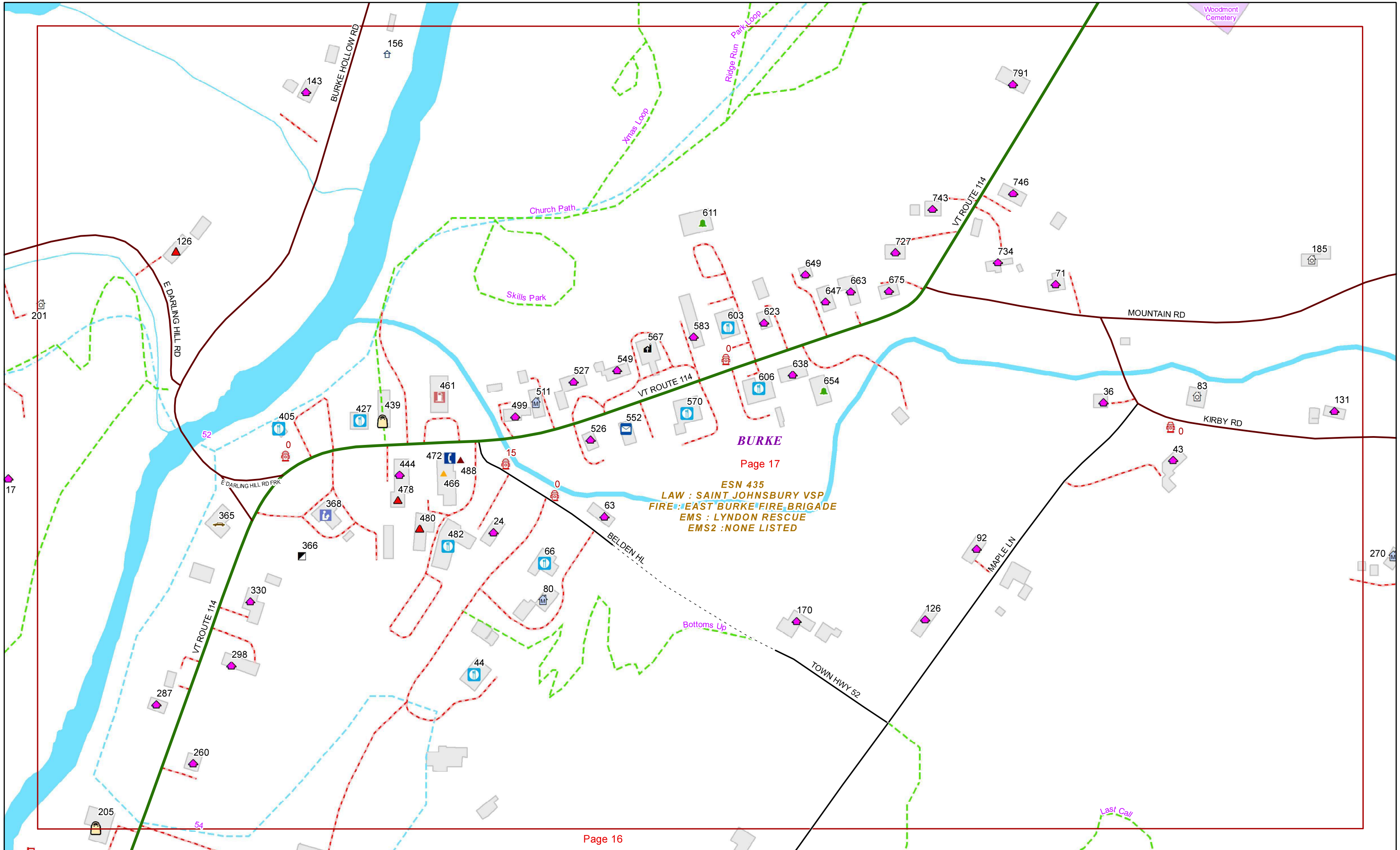
LYNDON

ESN 302  
LAW : SAINT JOHNSBURY VSP  
FIRE : LYNDONVILLE FD  
EMS : LYNDON RESCUE  
EMS2 : NONE LISTED

312  
WAYNEWOOD LN







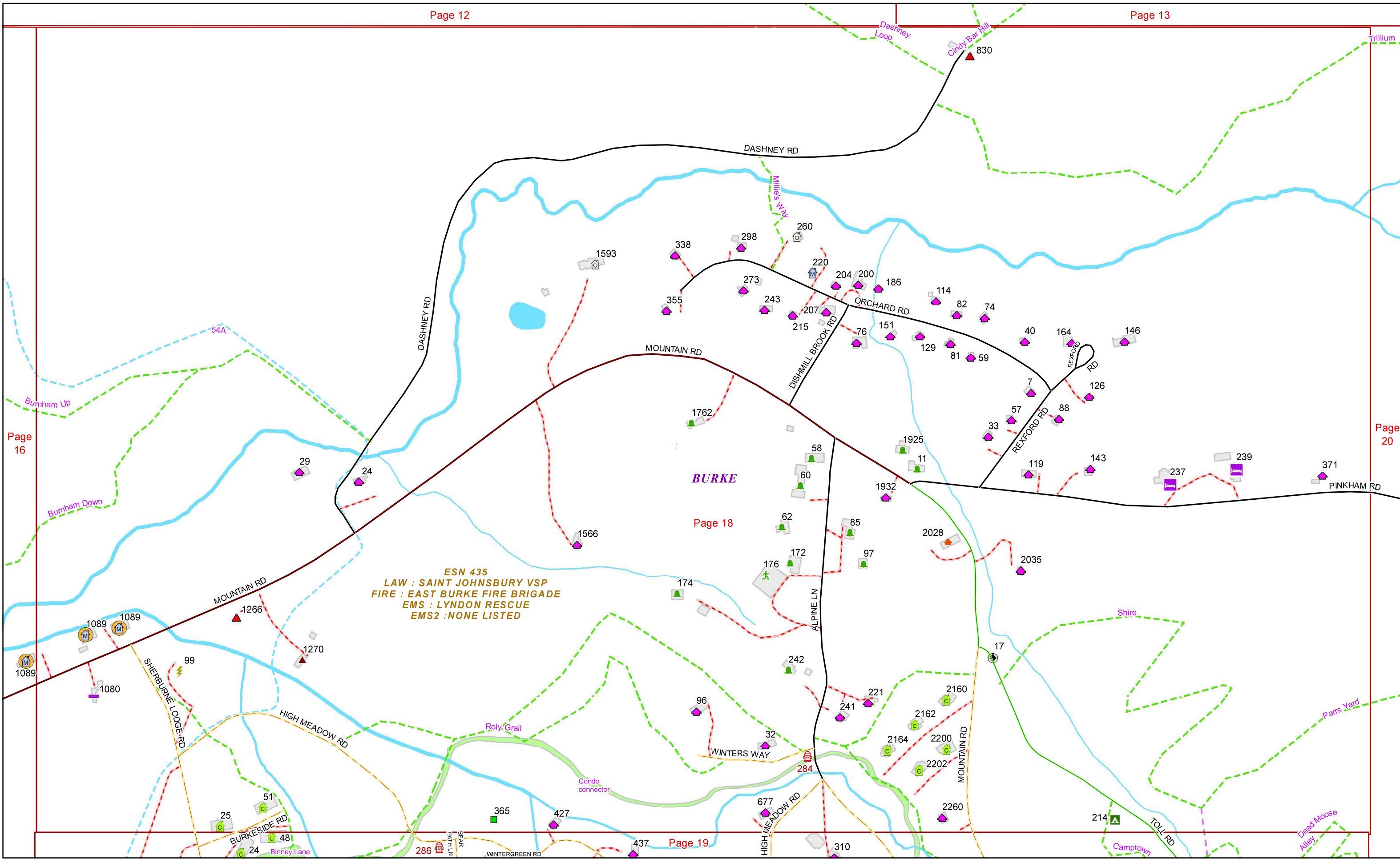
ESN 435  
LAW : SAINT JOHNSBURY VSP  
FIRE : EAST BURKE FIRE BRIGADE  
EMS : LYNDON RESCUE  
EMS2 : NONE LISTED

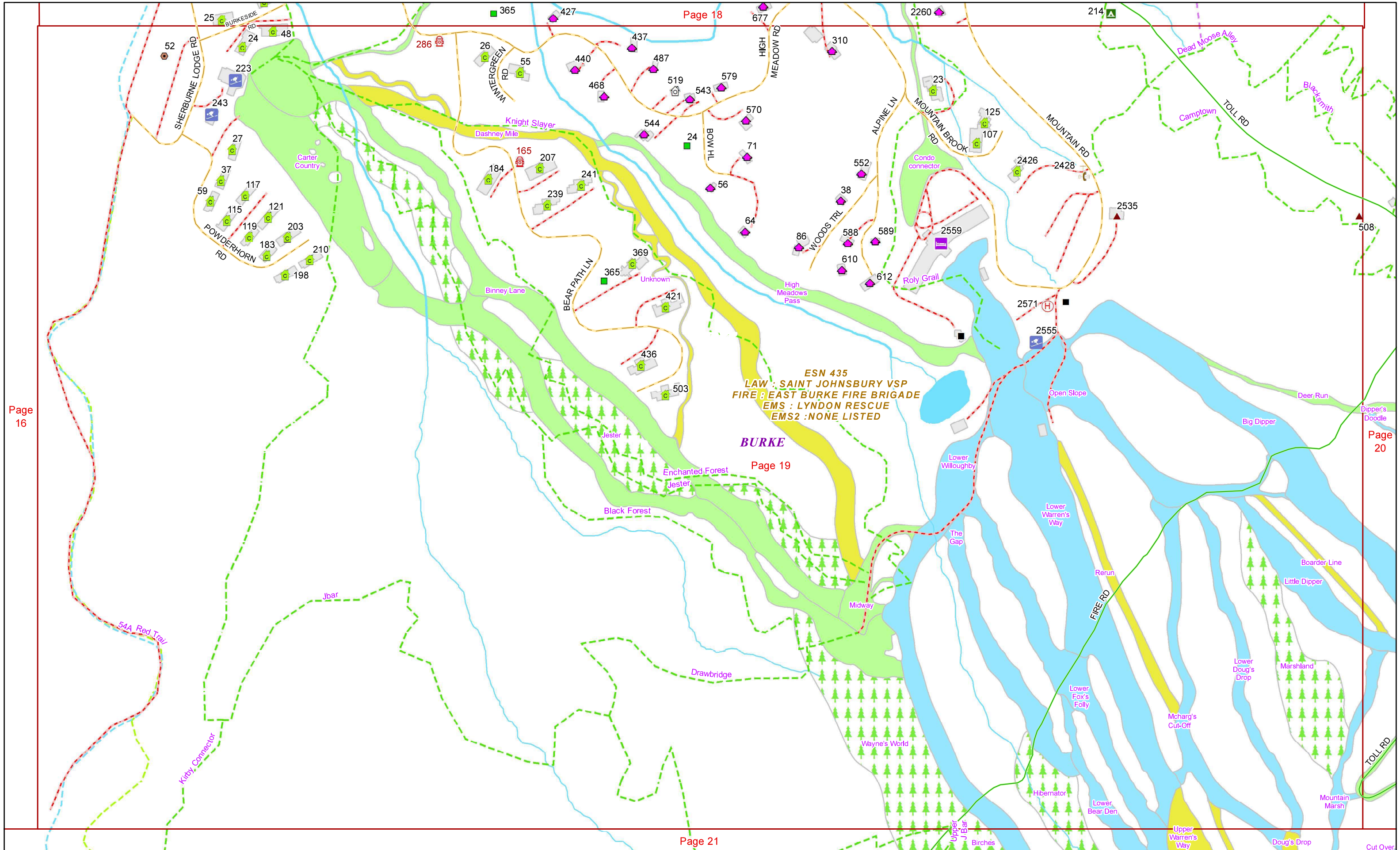
**BURKE**

Page 17

Page 16







ESN 435  
LAW : SAINT JOHNSBURY VSP  
FIRE : EAST BURKE FIRE BRIGADE  
EMS : LYNDON RESCUE  
EMS2 : NONE LISTED

**BURKE**

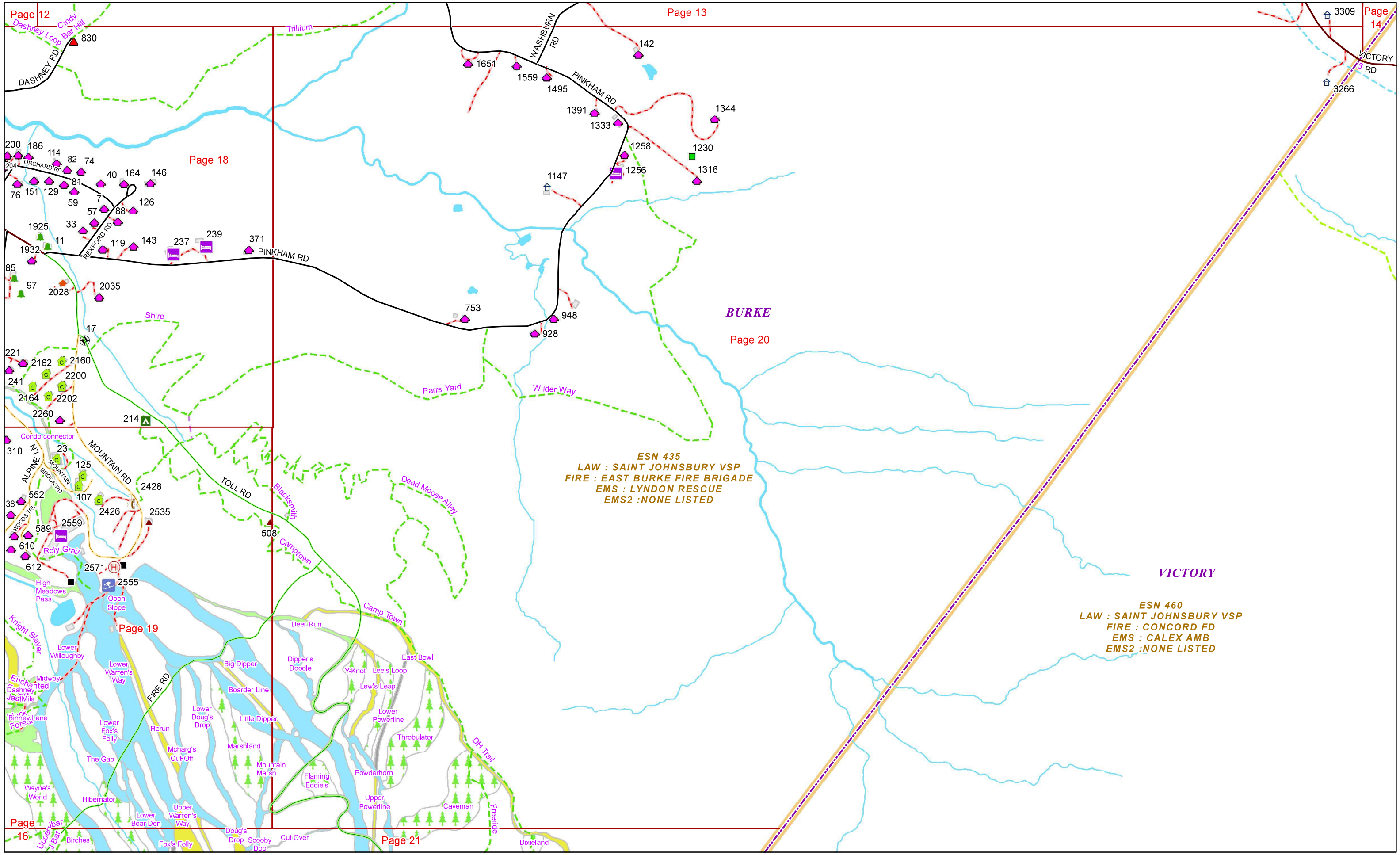
Page 16

Page 19

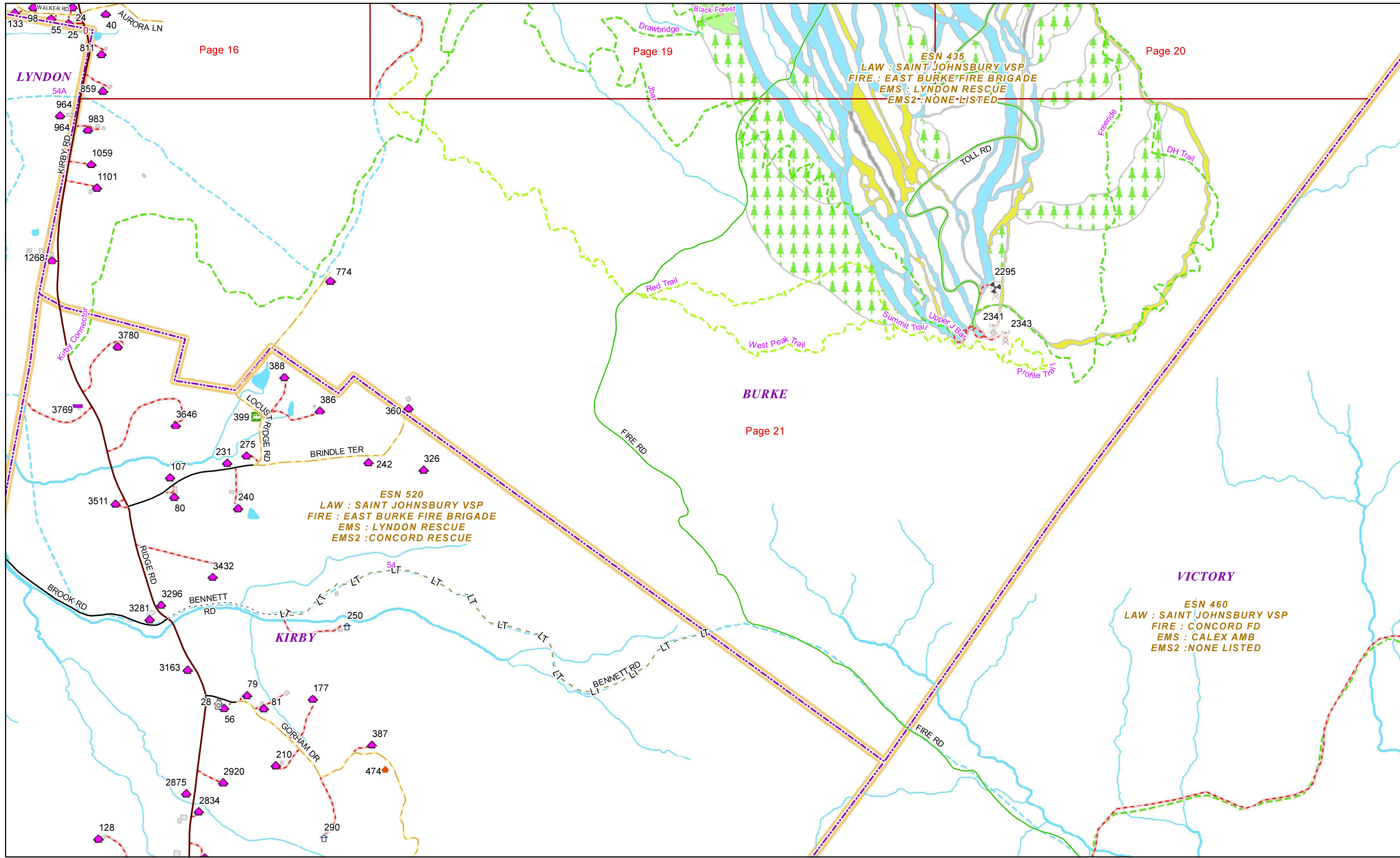
Page 18

Page 20









**BURKE**

**VICTORY**

**ESN 520**  
LAW : SAINT JOHNSBURY VSP  
FIRE : EAST BURKE FIRE BRIGADE  
EMS : LYNDON RESCUE  
EMS2 : CONCORD RESCUE

**ESN 460**  
LAW : SAINT JOHNSBURY VSP  
FIRE : CONCORD FD  
EMS : CALEX AMB  
EMS2 : NONE LISTED

**ESN 435**  
LAW : SAINT JOHNSBURY VSP  
FIRE : EAST BURKE FIRE BRIGADE  
EMS : LYNDON RESCUE  
EMS2 : NONE LISTED

