


VERMONT E9-1-1 MapBook

Charleston

E9-1-1 MapBook with GIS Data

Use constraints: The 9-1-1 related data layers (Esites, Landmarks, Roads, Driveways, Footprints, Atlas Sheets, ESZ, etc.) were developed and designed for Enhanced 9-1-1 purposes only. The user should understand that the nature of the Enhanced 9-1-1 data layers means they are never complete. **Each municipal government is responsible for maintenance of the E9-1-1 database.** Other data (non-E9-1-1 related) used in the Vermont E9-1-1 MapBook is acquired from the Vermont Center for Geographic Information (VCGI) (vcgi.vermont.gov) and local Regional Planning Commissions.

Disclaimer:
This Vermont E9-1-1 MapBook and GIS data is for general reference only. Data layers that appear on the map may or may not be accurate, current or otherwise reliable. The E9-1-1 Board and the State of Vermont make no representations of any kind, including but not limited to the warranties of merchantability or fitness for a particular use, not are any such warranties to be implied with respect to the GIS data and MapBook.

For Questions/Updates:
Contact VT Enhanced 9-1-1 Board:
Phone: 802-828-4911
Email: e911.info@vermont.gov
Website: e911.vermont.gov



























1/25/2023



























































Legend





























ESITES




























SITETYPE

-  **COMMERCIAL
-  **CULTURAL
-  **EDUCATIONAL
-  **GOVERNMENT
-  **INDUSTRIAL
-  **OTHER COMMERCIAL
-  **PUBLIC GATHERING
-  **UTILITY
-  ABANDONED
-  ACCESS POINT
-  ACCESSORY BARN
-  ACCESSORY BUILDING
-  AIR SUPPORT / MAINTENANCE FACILITY
-  AIR TRAFFIC CONTROL CENTER / COMMAND CENTER
-  AIRPORT TERMINAL
-  AMBULANCE SERVICE
-  AUDITORIUM / CONCERT HALL / THEATER / OPERA HOUSE
-  BANK
-  BOAT RAMP / DOCK
-  BORDER CROSSING
-  BORDER PATROL
-  BREWERY
-  BUS STATION / DISPATCH FACILITY
-  CAMP
-  CAMPGROUND
-  CEMETERY

-  CITY / TOWN HALL
-  COAST GUARD
-  COLLEGE / UNIVERSITY
-  COMMERCIAL CONSTRUCTION SERVICE
-  COMMERCIAL FARM
-  COMMERCIAL GARAGE
-  COMMERCIAL W/RESIDENCE
-  COMMUNICATION BOX
-  COMMUNICATION TOWER
-  COMMUNITY / RECREATION FACILITY
-  CONDOMINIUM
-  COURT HOUSE
-  CUSTOMS SERVICE
-  DAY CARE FACILITY
-  DEVELOPMENT SITE
-  EBS TOWER
-  EMERGENCY PHONE / CALLBOX
-  FAIR / EXHIBITION/ RODEO GROUNDS
-  FERRY TERMINAL / DISPATCH FACILITY
-  FIRE STATION
-  FISH FARM / HATCHERY
-  FITNESS FACILITY
-  FOOD DISTRIBUTION CENTER
-  GAS STATION
-  GATED W/BUILDING
-  GATED W/O BUILDING
-  GOLF COURSE
-  GRAVEL PIT / QUARRY / MINE




















-  GREENHOUSE / NURSERY
-  GROCERY STORE
-  HARBOR / MARINA
-  HAZARDOUS MATERIALS FACILITY
-  HAZARDOUS STORAGE FACILITY
-  HEALTH CLINIC
-  HELIPAD / HELIPORT / HELISPOT
-  HISTORIC SITE / POINT OF INTEREST
-  HOSPITAL / MEDICAL CENTER
-  HOUSE OF WORSHIP
-  HYDROELECTRIC FACILITY
-  ICE ARENA
-  INSTITUTIONAL RESIDENCE / DORM / BARRACKS
-  LANDFILL
-  LAW ENFORCEMENT
-  LIBRARY
-  LODGING B&B / HOTEL / MOTEL / INN
-  LOOKOUT TOWER
-  LUMBER MILL / SAW MILL
-  MANUFACTURING FACILITY
-  MOBILE HOME
-  MORGUE
-  MULTI-FAMILY DWELLING
-  MUSEUM
-  NATIONAL GUARD /
-  NUCLEAR FACILITY
-  NURSING HOME / LONG TERM CARE
-  OFFICE BUILDING

-  OIL / GAS FACILITY
-  OTHER
-  OTHER RESIDENTIAL
-  OUTPATIENT CLINIC
-  PARK AND RIDE / COMMUTER
-  PHARMACY
-  PICNIC AREA
-  POST OFFICE
-  PRISON / CORRECTIONAL FACILITY
-  PRIVATE AND EXPRESS SHIPPING FACILITY
-  PSAP
-  PUBLIC BEACH
-  PUBLIC TELEPHONE
-  PUBLIC WATER SUPPLY INTAKE
-  PUBLIC WATER SUPPLY WELL
-  PUMP STATION
-  RACE TRACK / DRAGSTRIP
-  RAILROAD STATION
-  RESIDENTIAL FARM
-  REST STOP / ROADSIDE PARK
-  RESTAURANT
-  RETAIL FACILITY
-  RV HOOKUP
-  SCHOOL K / 12
-  SEASONAL HOME
-  SHOOTING RANGE
-  SINGLE FAMILY DWELLING
-  SKI AREA / ALPINE





-  SOLAR FACILITY
-  SPORTS ARENA /
-  STATE CAPITOL
-  STATE GARAGE
-  STATE GOVERNMENT FACILITY
-  STATE PARK
-  STORAGE UNITS
-  SUBSTATION
-  SUGARHOUSE
-  TEMPORARY STRUCTURE
-  TOWN GARAGE
-  TOWN OFFICE
-  TRAILHEAD
-  TRANSFER STATION
-  UNKNOWN
-  US FOREST FACILITY
-  US GOVERNMENT FACILITY
-  UTILITY POLE W/PHONE
-  VETERINARY HOSPITAL / CLINIC
-  VISITOR / INFORMATION CENTER
-  WAREHOUSE
-  WASTE / BIOMASS FACILITY
-  WASTEWATER TREATMENT PLANT
-  WATER TANK
-  WATER TOWER
-  WIND FACILITY / WIND TOWER
-  YOUTH CAMP

Legend

Roads

-  Interstate Highway
-  US Highway
-  State Highway
-  Town Highway Class 1
-  Town Highway Class 2
-  Town Highway Class 3
-  Town Highway Class 4
-  Private
-  Driveway
-  Discontinued Road
-  Legal Trail
-  Ferry
-  Military - no public access
-  National Forest Highway
-  State Forest Highway
-  Proposed
-  Rivers
-  Driveways
-  Railroad

Hydrants

-  Drafting Site
-  Dry Hydrant
-  Municipal Hydrant
-  Pressurized Hydrant

Townline





Emergency Service Zones



FootPrints

-  Airport
-  Solar Field
-  Alpine Trail Easiest
-  Alpine Trail Intermediate
-  Alpine Trail Advanced
-  Alpine Trail Expert
-  Alpine Glade Marked
-  Alpine Glade Not Marked
-  Building
-  Farm
-  Golf Course
-  Quarry
-  Park
-  Shopping Center
-  Stadium/Arena
-  Other

Addressing Error

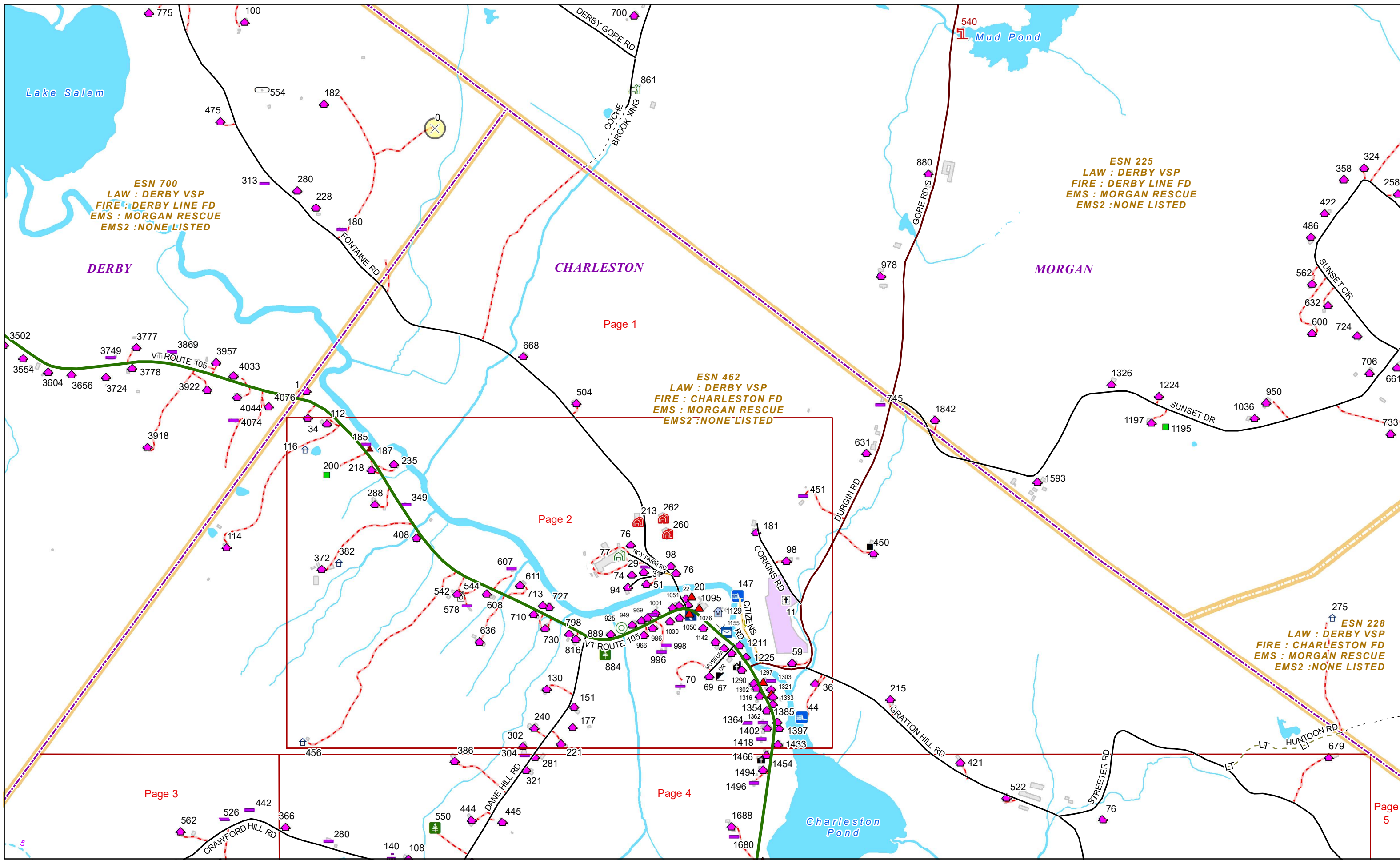
-  Orange - Duplicated Addressed Building
-  Yellow - Unnumbered Building

CHARLESTON Road Name Index

| ROAD | PAGE(S) | ROAD | PAGE(S) | ROAD | PAGE(S) |
|-------------------|---------|---------------------|-------------|----------------------|---------|
| ALLEN FARM RD | 7 | CRAWFORD HILL RD | 3 | LEADERSHIP DR | 19 |
| APPLE TREE LN | 8 | CROWE HILL RD | 13,18 | LINE FARM RD | 12 |
| ASPEN DR | 4 | DANE HILL RD | 1,3,4,6 | LOON VIEW LN | 8 |
| BARNEYS PEBBLE RD | 8 | DOLLOFF MOUNTAIN RD | 19 | MAD BROOK RD | 20 |
| BATCHELDER RD | 7 | DURGIN RD | 2,5 | MAPLE RIDGE RD | 7 |
| BENCHMARK RD | 3 | E ECHO LAKE RD | 8,9,14 | MILL ST | 14 |
| BENNETT FARM RD | 8 | EVERGREEN DR | 6 | MORGAN CHARLESTON RD | 10 |
| BENNETT RD | 10 | FONTAINE RD | 1,2 | MOUNT BESS RD | 13 |
| BEULAHS WAY | 8 | FOX RUN RD | 8 | MOUNTAIN VIEW DR | 6,39 |
| BINGHAM RD | 18 | GAY HILL RD | 6 | MUD RD | 19 |
| BLY FARM RD | 13 | GRATTON HILL RD | 1,4 | MUSEUM DR | 2 |
| BOWEN HILL RD | 13 | GREAT FALLS RD | 4 | N MOODY HILL RD | 4 |
| BUCK BROOK RD | 19 | GREEN LN | 6 | OLD QUARRY RD | 8 |
| CALHOUN RD | 16 | GRIFFIN RD | 2 | OLIVER HILL RD | 3 |
| CAMP WINAPE RD | 8,17 | HILLSIDE AVE | 19 | PARADISE LN | 18 |
| CARPENTER BLVD | 7 | HINTON HILL RD | 20 | PARLIN MEADOW RD | 7 |
| CENTER SCHOOL RD | 13 | HOPKINS HILL RD | 14 | PETERSON FIELD RD | 4 |
| CHILAFoux RD | 6 | HOSFORD HILL RD | 14 | POND VIEW RD | 4 |
| CHURCH HILL RD | 14 | HUDSON RD | 12,13,18,19 | ROCKY LEDGE RD | 14 |
| CITIZENS RD | 2 | HUNTERS LN | 20 | ROY FARM RD | 2 |
| CLARK LN | 20 | HUNTOON RD | 1 | S MOODY HILL RD | 7 |
| COLE RD | 1 | ISLAND RD | 4 | SANDERSON HILL RD | 7 |
| CORKINS RD | 2 | JORDAN RD | 8 | SLOAN LN | 8 |

CHARLESTON Road Name Index

| ROAD | PAGE(S) | ROAD | PAGE(S) | ROAD | PAGE(S) |
|--------------------|---------|-----------------------|--------------------|-------------|---------|
| SMITH FARM RD | 7 | TOWN FORREST ROAD EXT | 39 | WESTOVER RD | 18 |
| SPRING MEADOW DR | 10 | TRIPP HILL RD | 11,14 | WHEELER RD | 3,6 |
| STILLWATER POND RD | 16 | TWIN BRIDGES RD | 14 | WHITCOMB LN | 9 |
| STREETER RD | 1,4,5 | VT ROUTE 105 | 1,2,4,7,8,13,14,19 | WILLIS RD | 8 |
| SUNSET DR | 5 | VT ROUTE 5A | 4,7,12 | WOODLAND DR | 14 |
| TAYLOR FARM RD | 13 | W ECHO LAKE RD | 8,10,14 | YOUNG RD | 6,7 |
| TEN MILE SQUARE RD | 16,19 | WALNUT LN | 4 | | |
| TOWN FARM RD | 13 | WESTMORE RD | 18,20 | | |



Page 1

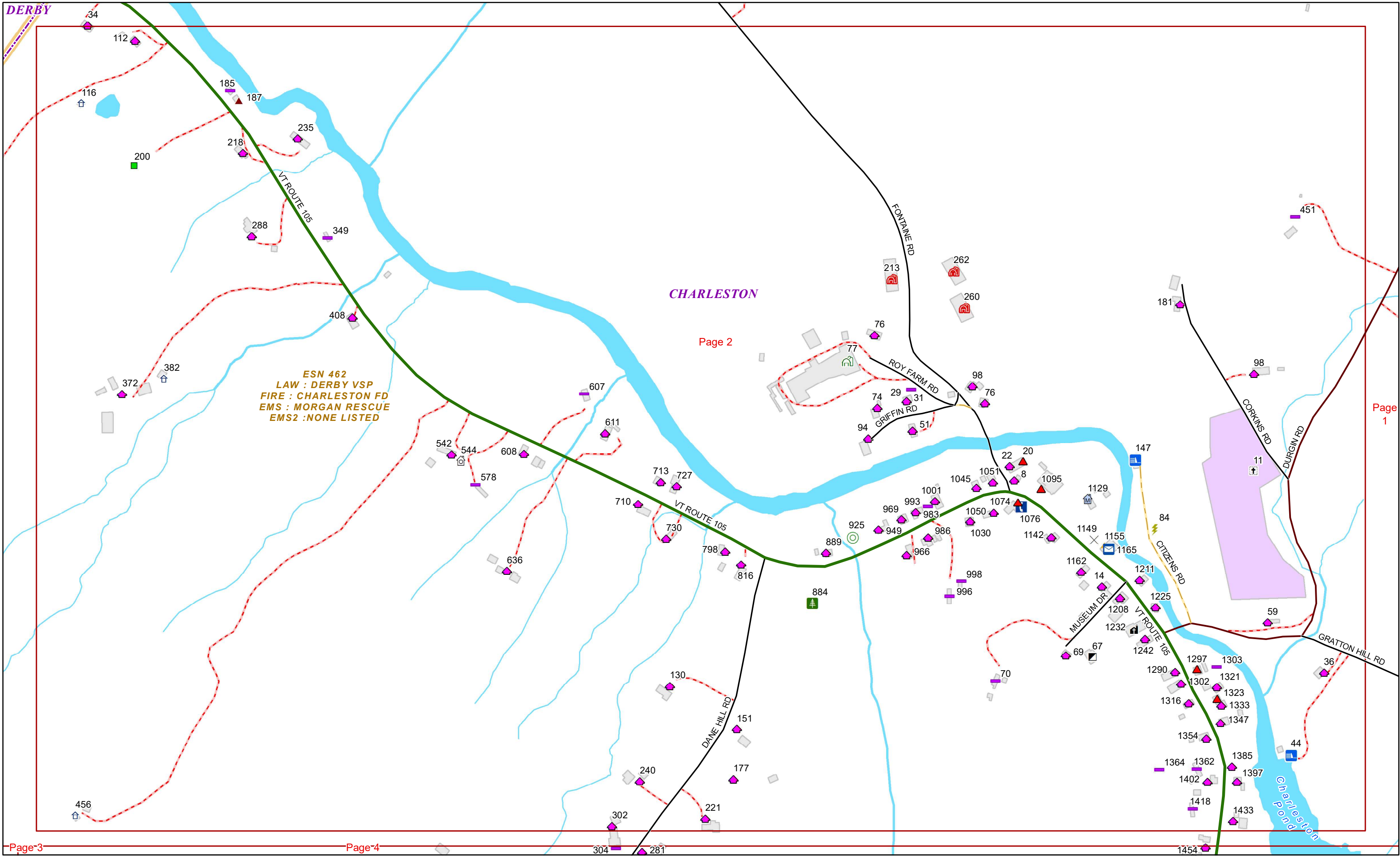
Page 2

Page 3

Page 4

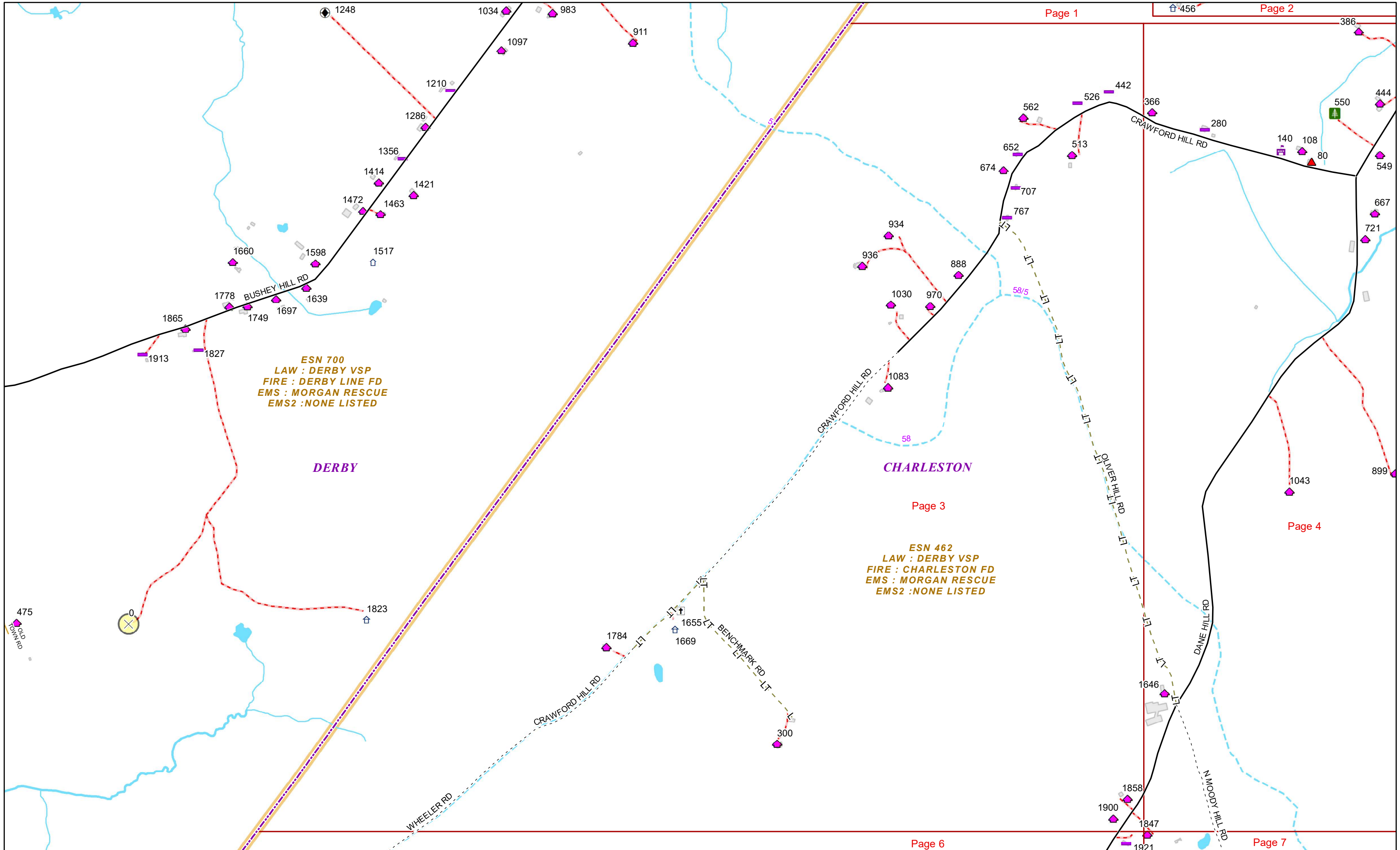
Page 5

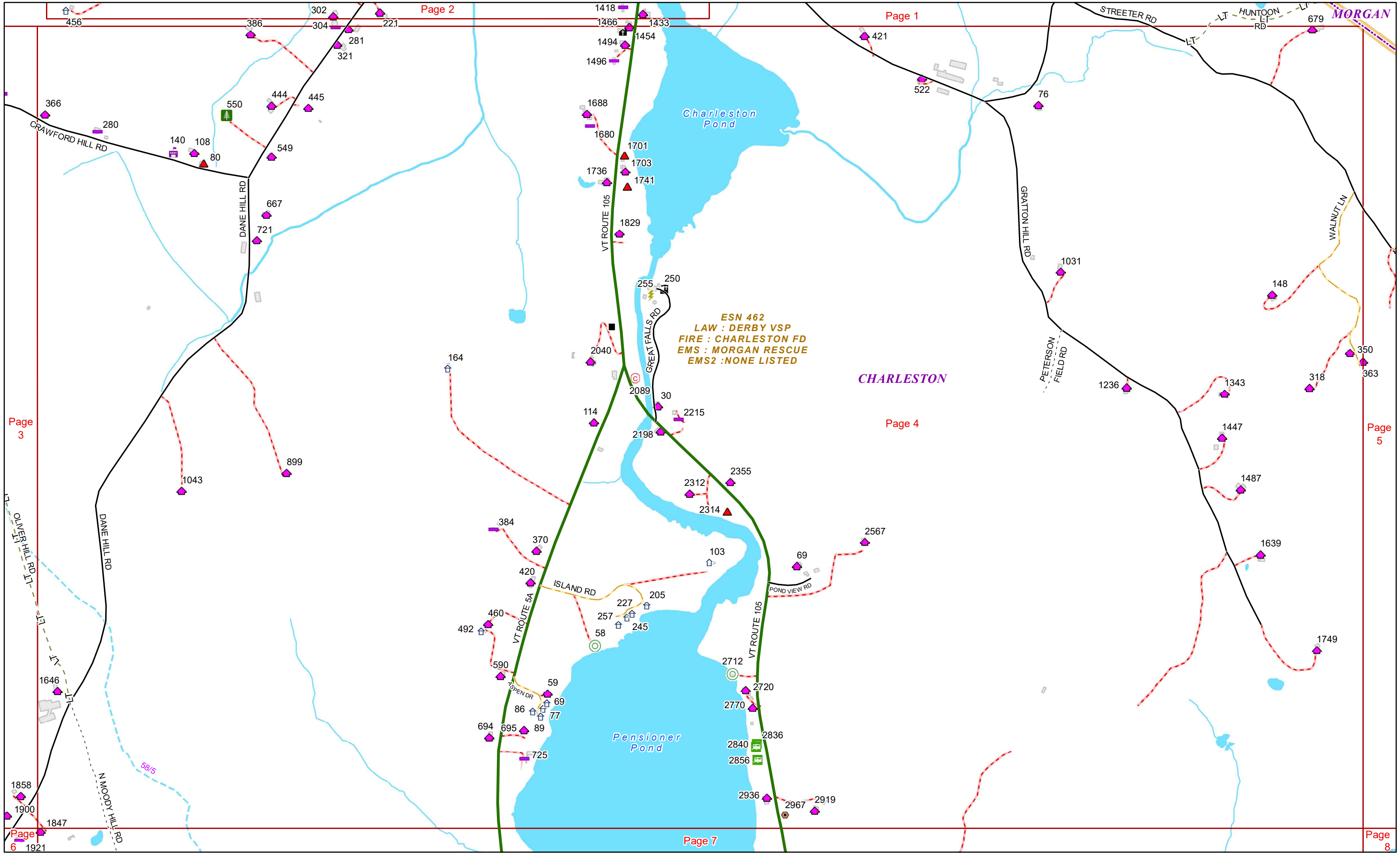


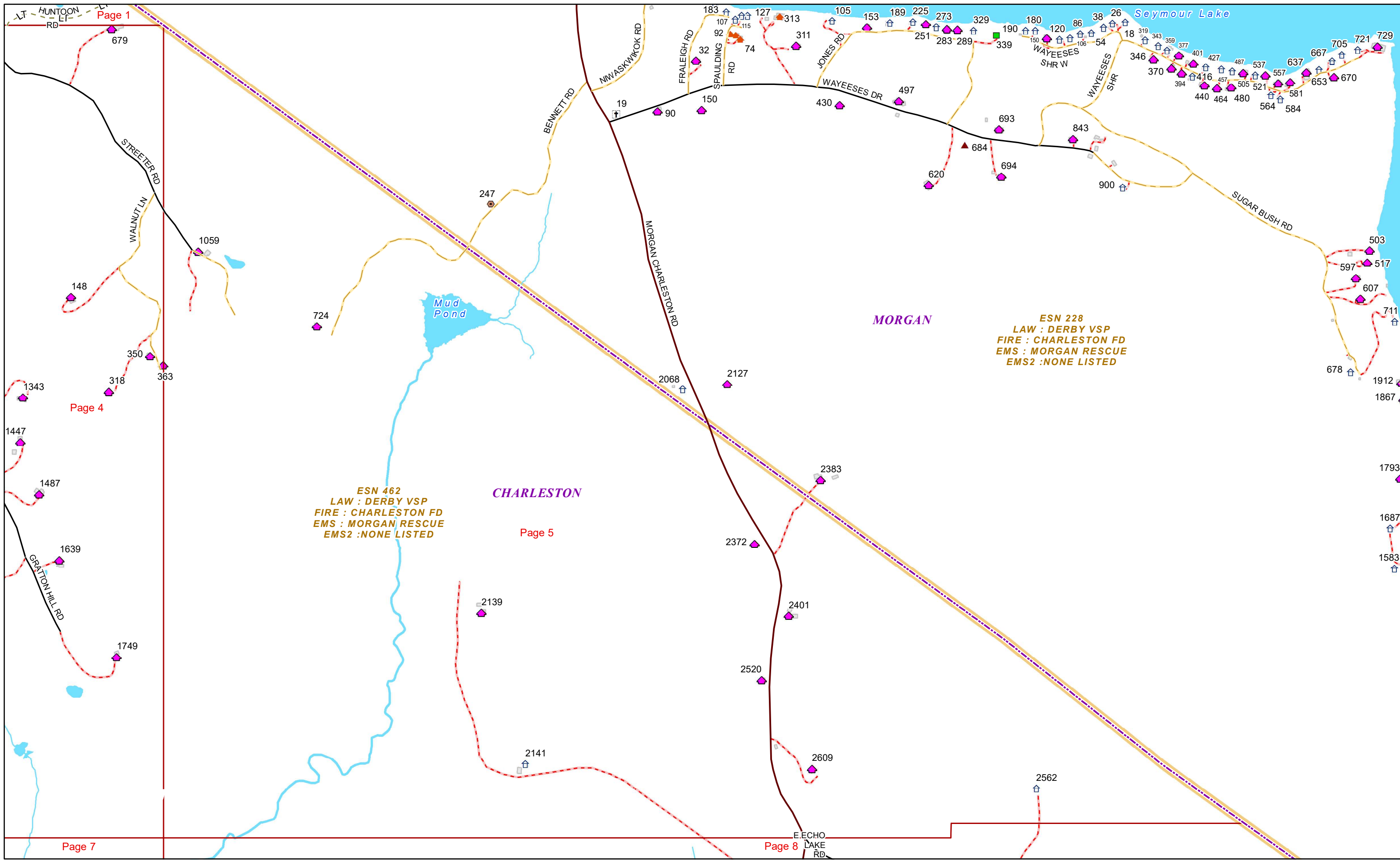


ESN 462
 LAW : DERBY VSP
 FIRE : CHARLESTON FD
 EMS : MORGAN RESCUE
 EMS2 : NONE LISTED









ESN 700
LAW : DERBY VSP
FIRE : DERBY LINE FD
EMS : MORGAN RESCUE
EMS2 : NONE LISTED

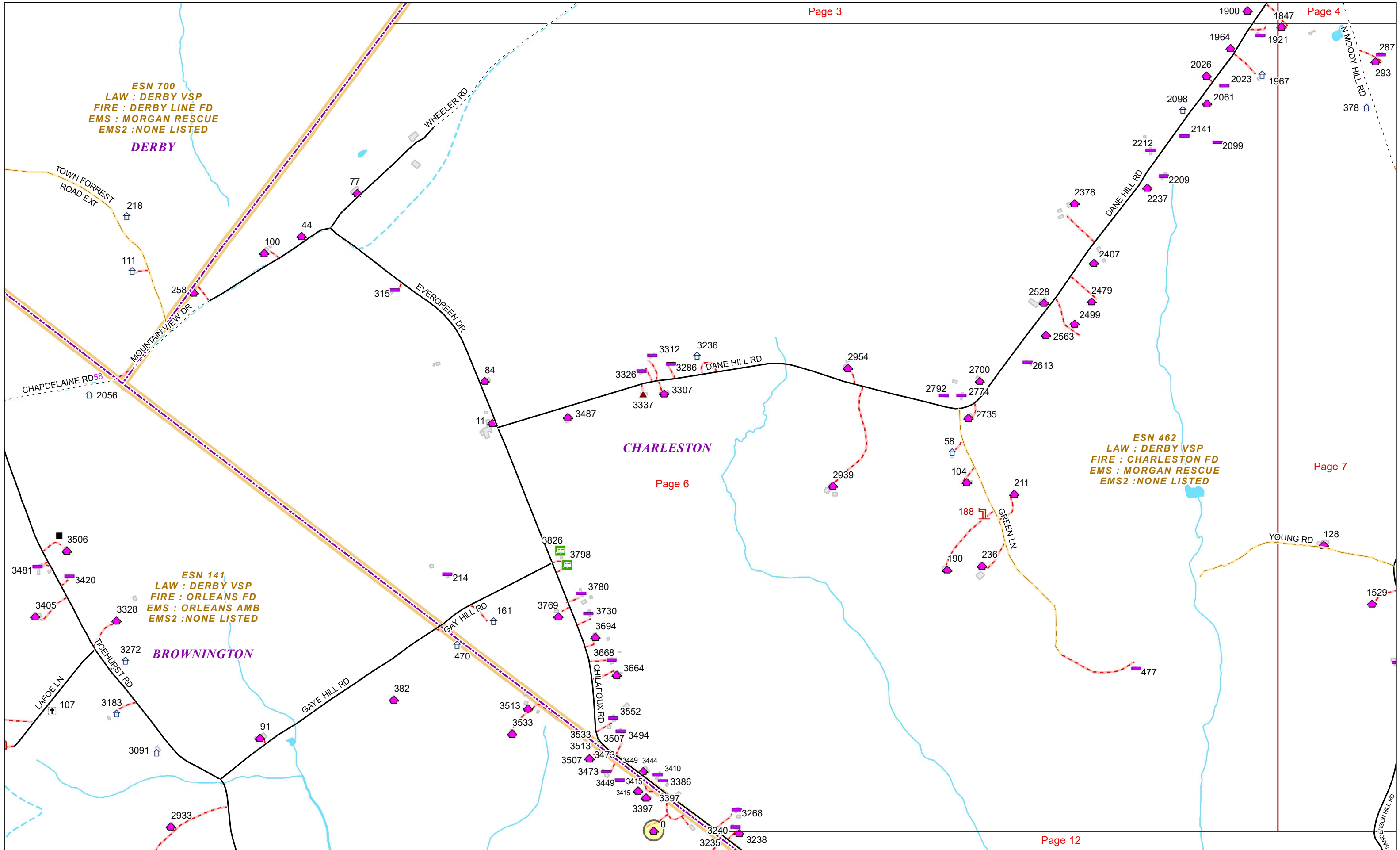
DERBY

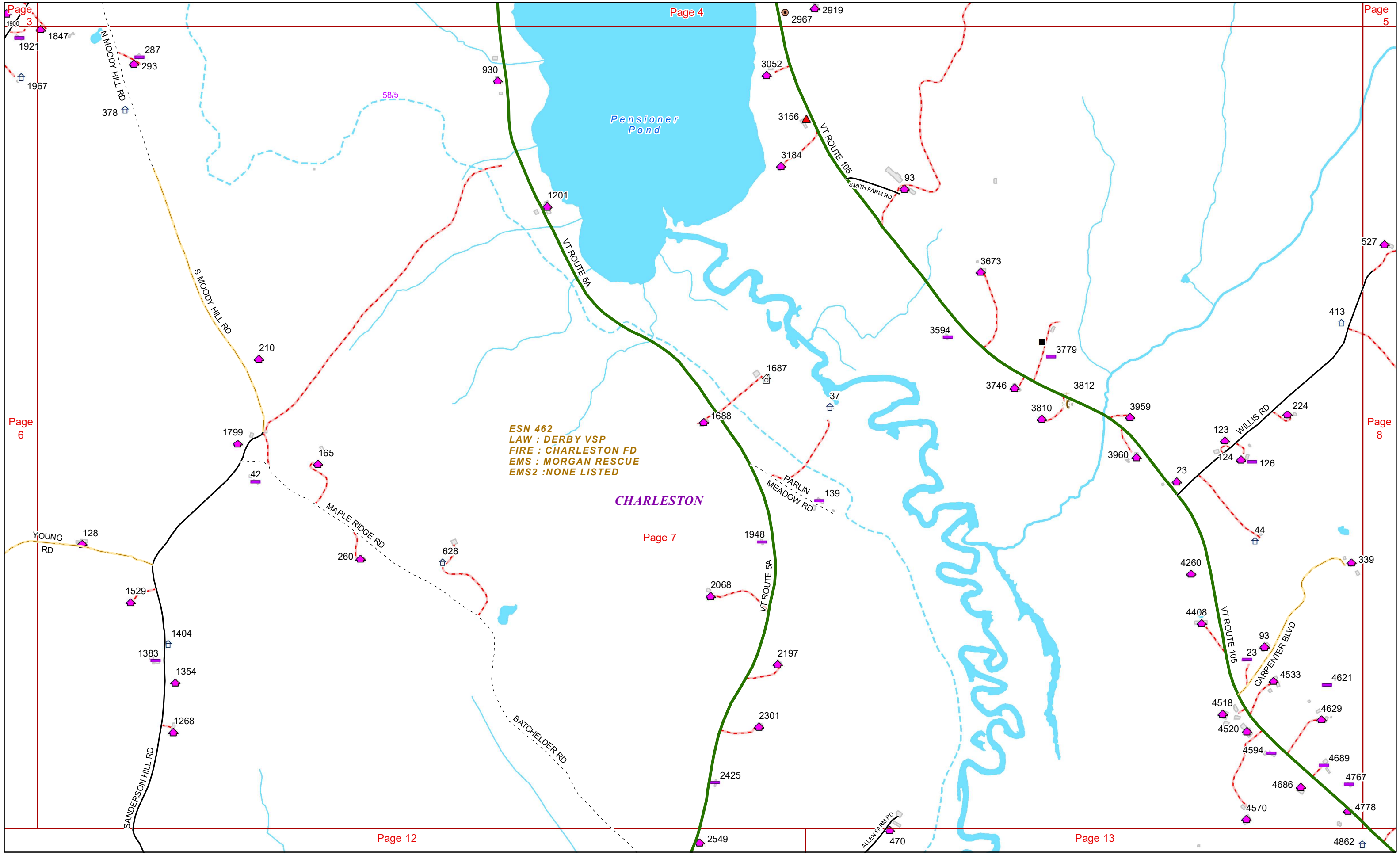
ESN 462
LAW : DERBY VSP
FIRE : CHARLESTON FD
EMS : MORGAN RESCUE
EMS2 : NONE LISTED

CHARLESTON

ESN 141
LAW : DERBY VSP
FIRE : ORLEANS FD
EMS : ORLEANS AMB
EMS2 : NONE LISTED

BROWNINGTON





ESN 462
LAW : DERBY VSP
FIRE : CHARLESTON FD
EMS : MORGAN RESCUE
EMS2 : NONE LISTED

CHARLESTON



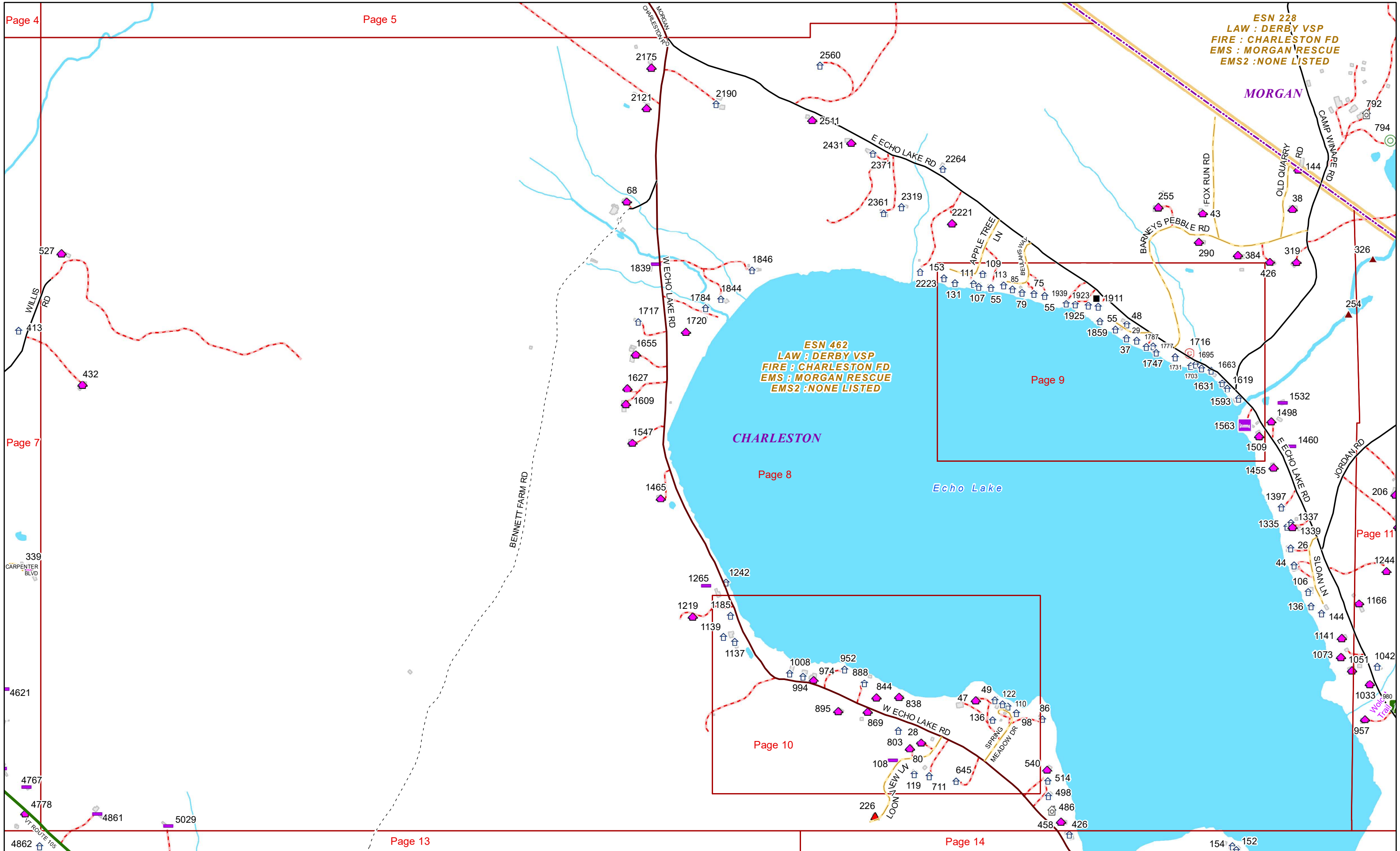
ESN 462
LAW : DERBY VSP
FIRE : CHARLESTON FD
EMS : MORGAN RESCUE
EMS2 : NONE LISTED

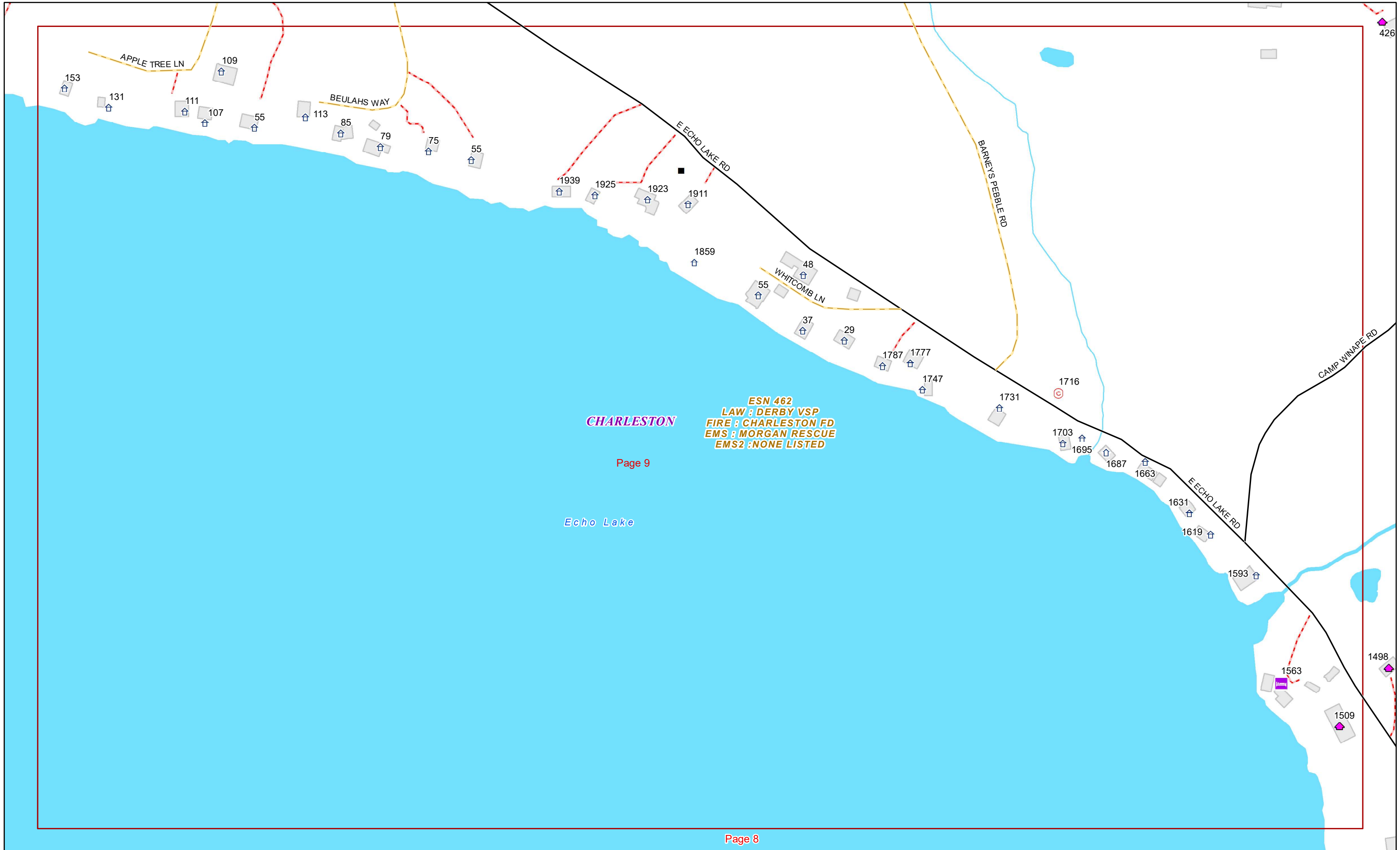
ESN 228
LAW : DERBY VSP
FIRE : CHARLESTON FD
EMS : MORGAN RESCUE
EMS2 : NONE LISTED

Page 8

Page 9

Page 10





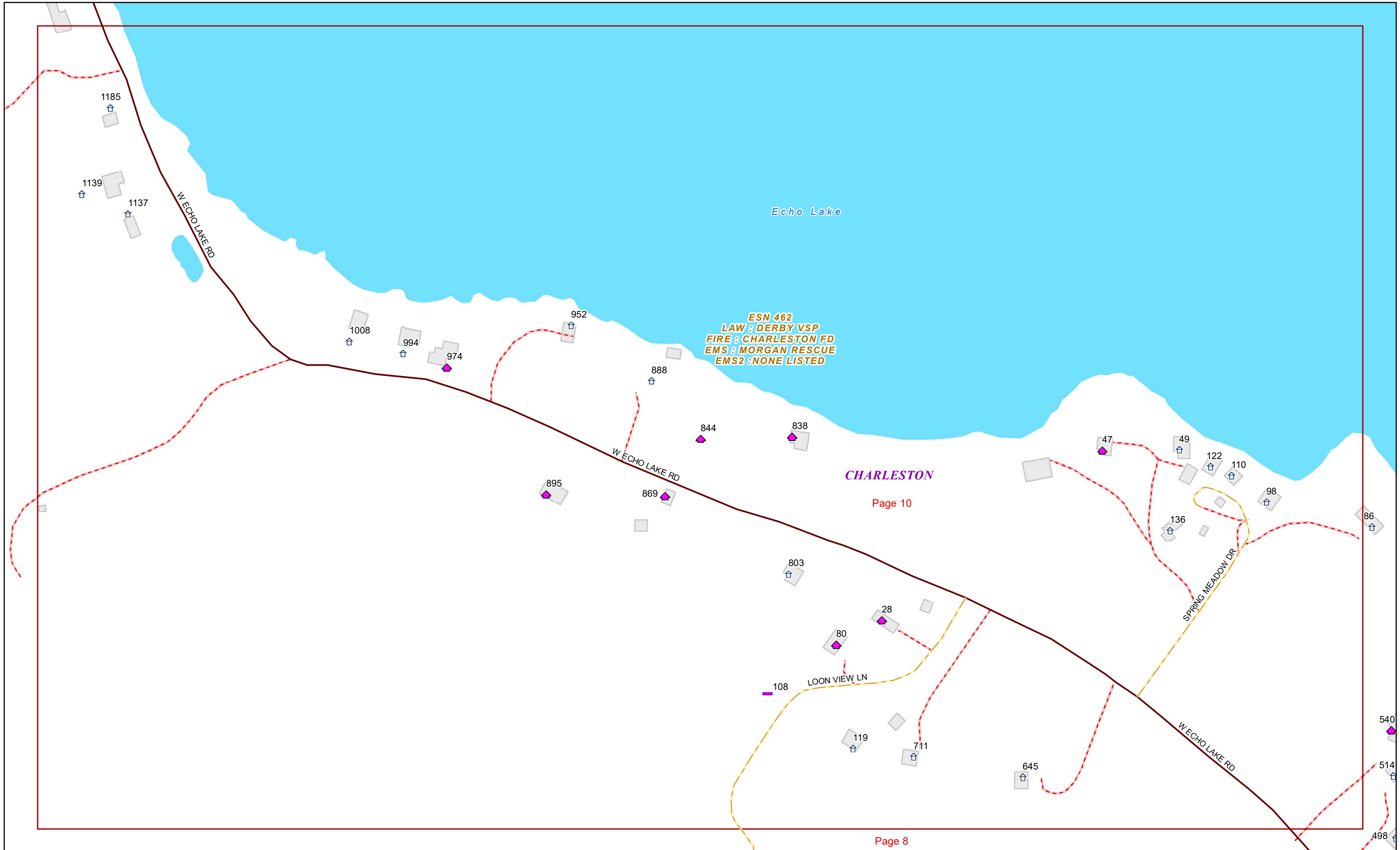
CHARLESTON

Page 9

Echo Lake

Page 8





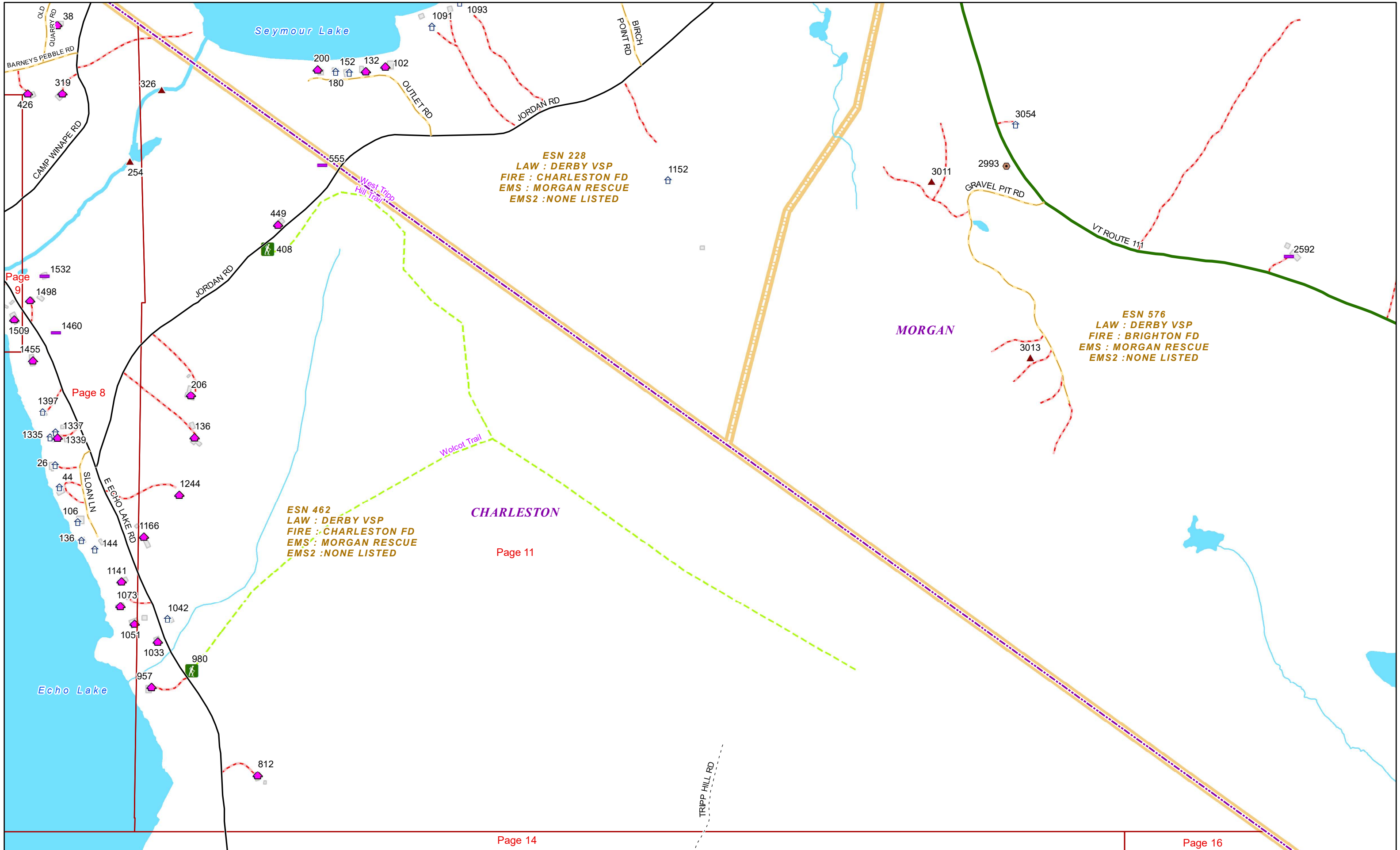
ESN 462
LAW : DERBY VSP
FIRE : CHARLESTON FD
EMS : MORGAN RESCUE
EMS2 : NONE LISTED

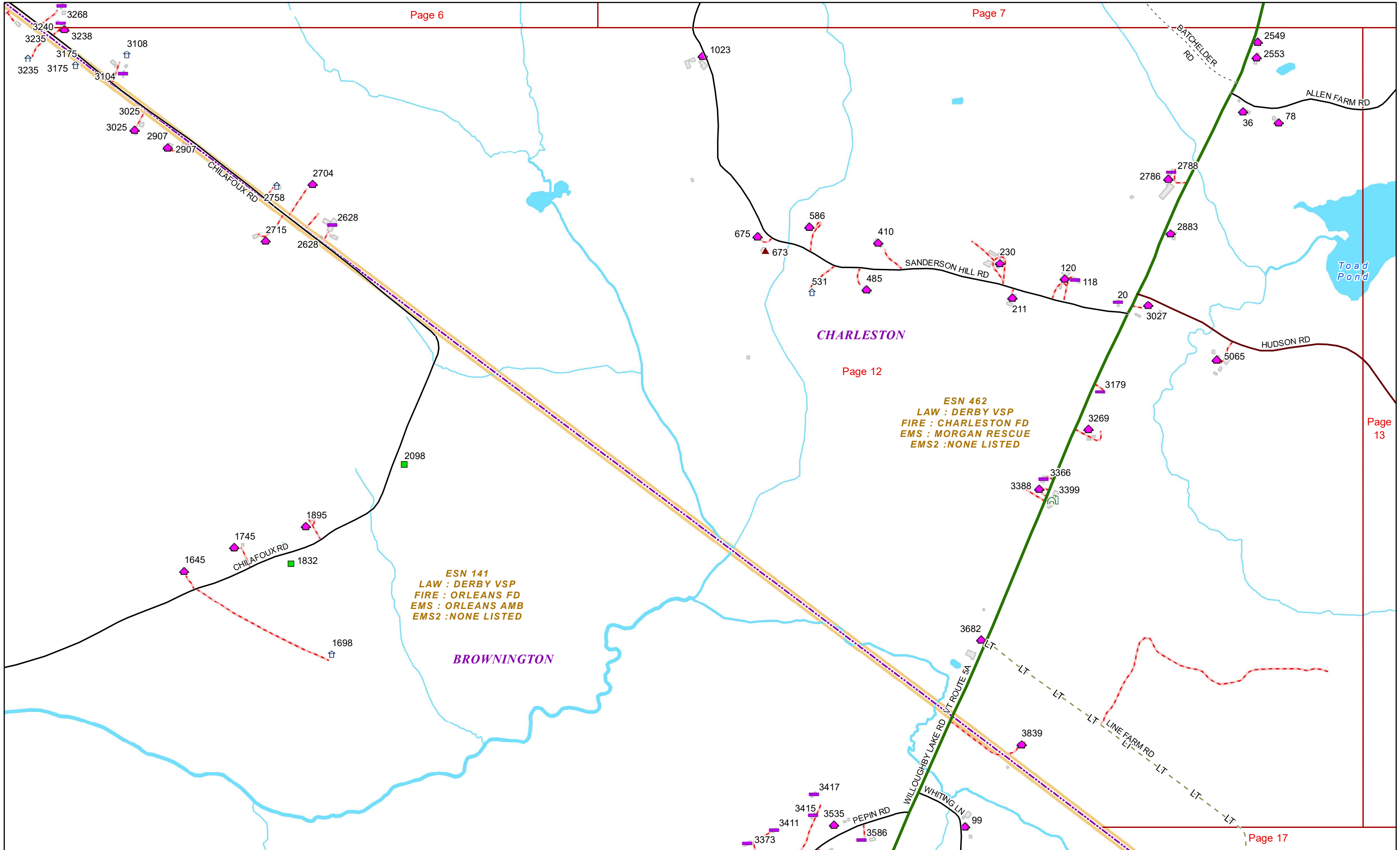
CHARLESTON

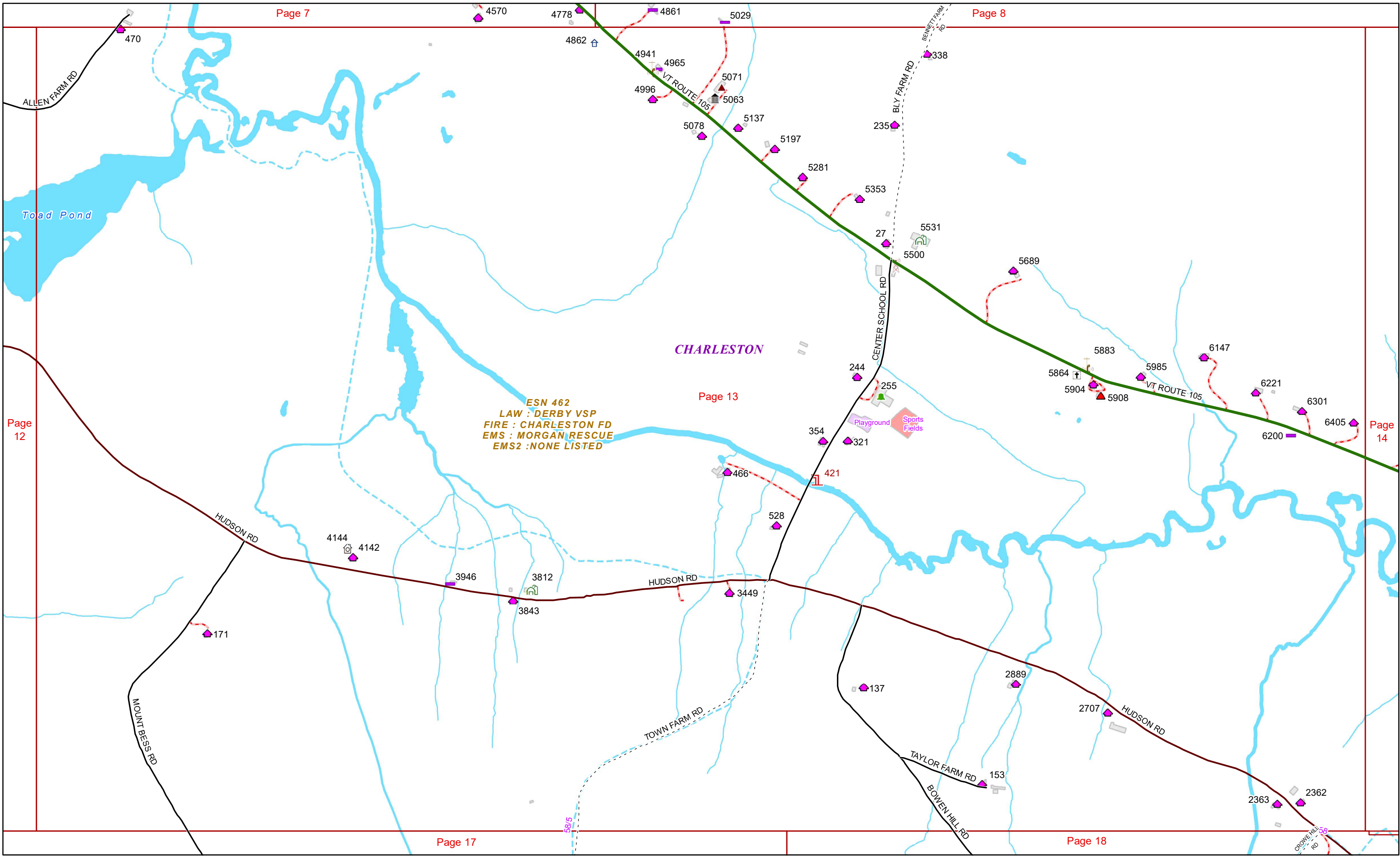
Page 10

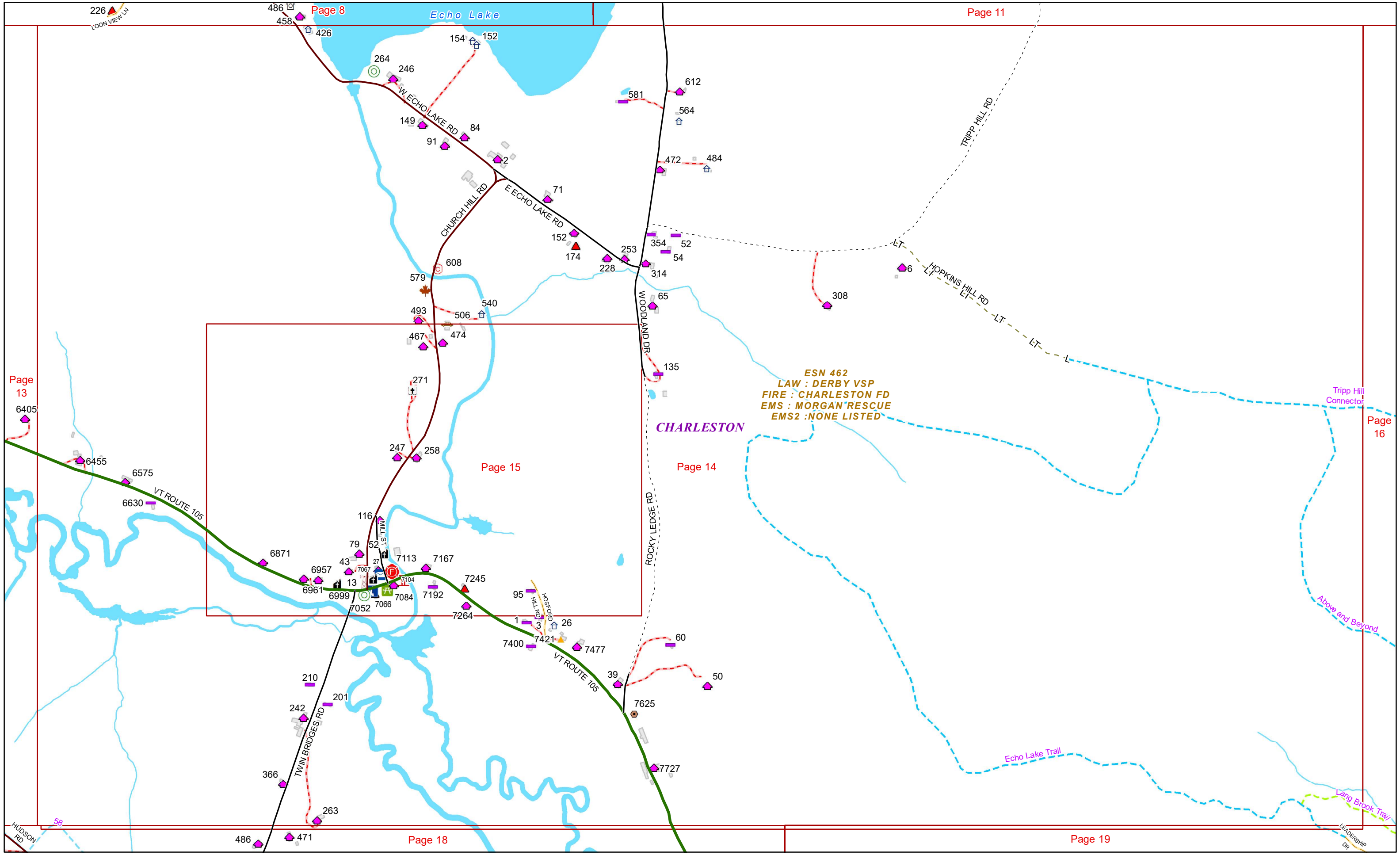
Page 8











Page 13

Page 8

Page 11

Page 15

Page 14

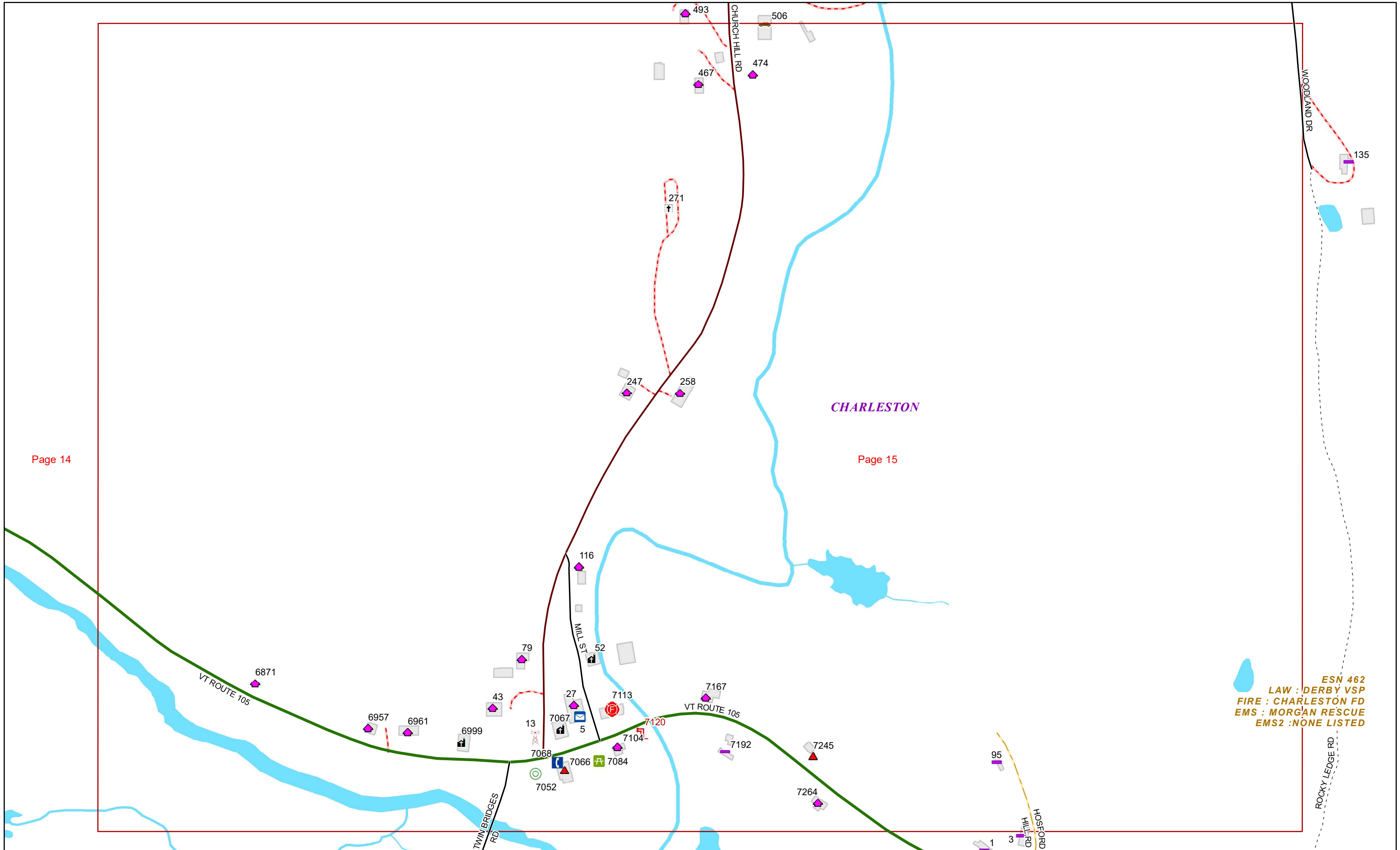
Page 16

Page 18

Page 19

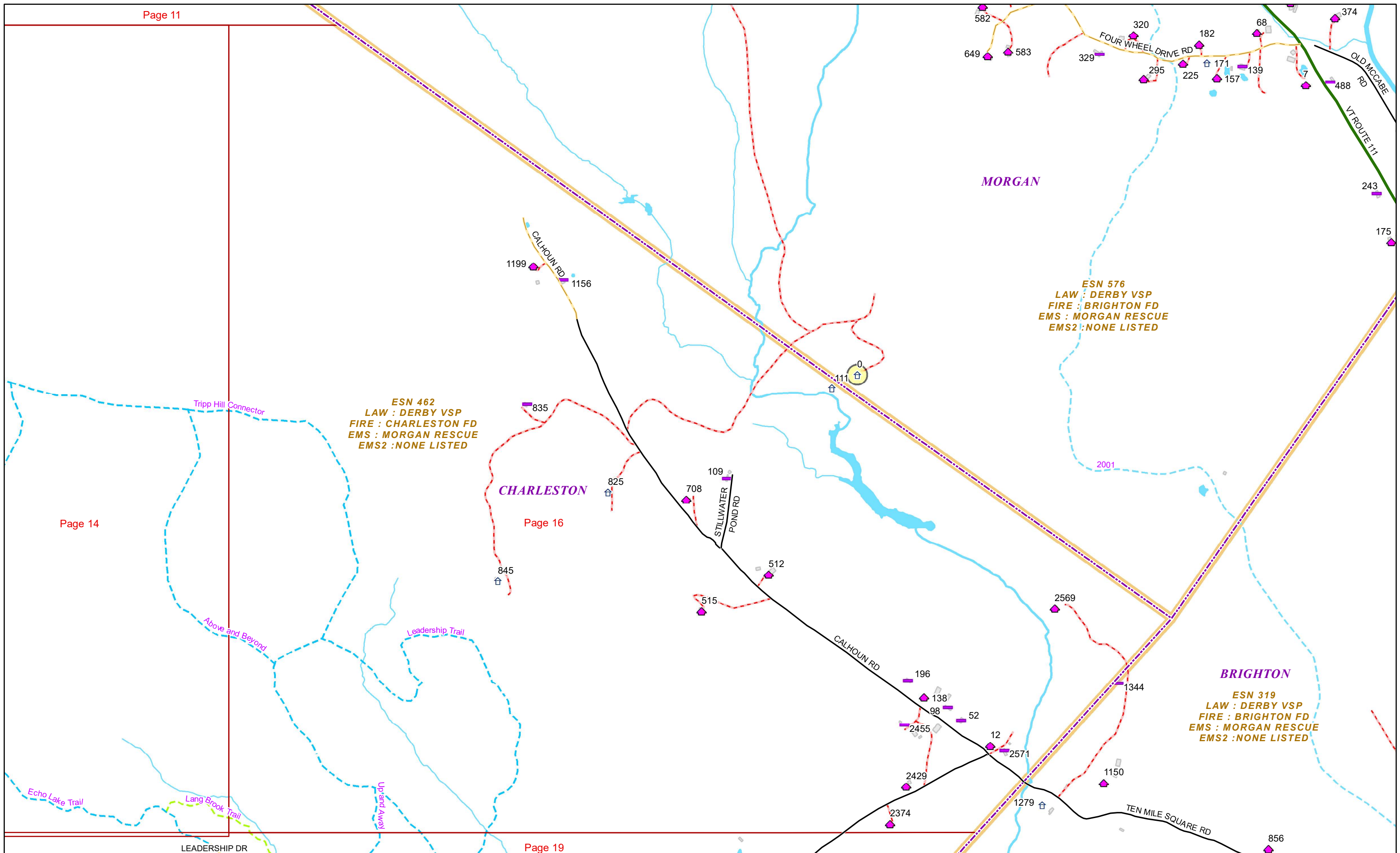


CHARLESTON



ESN 462
 LAW : DERBY VSP
 FIRE : CHARLESTON FD
 EMS : MORGAN RESCUE
 EMS2 : NONE LISTED





ESN 141
 LAW : DERBY VSP
 FIRE : ORLEANS FD
 EMS : ORLEANS AMB
 EMS2 : NONE LISTED

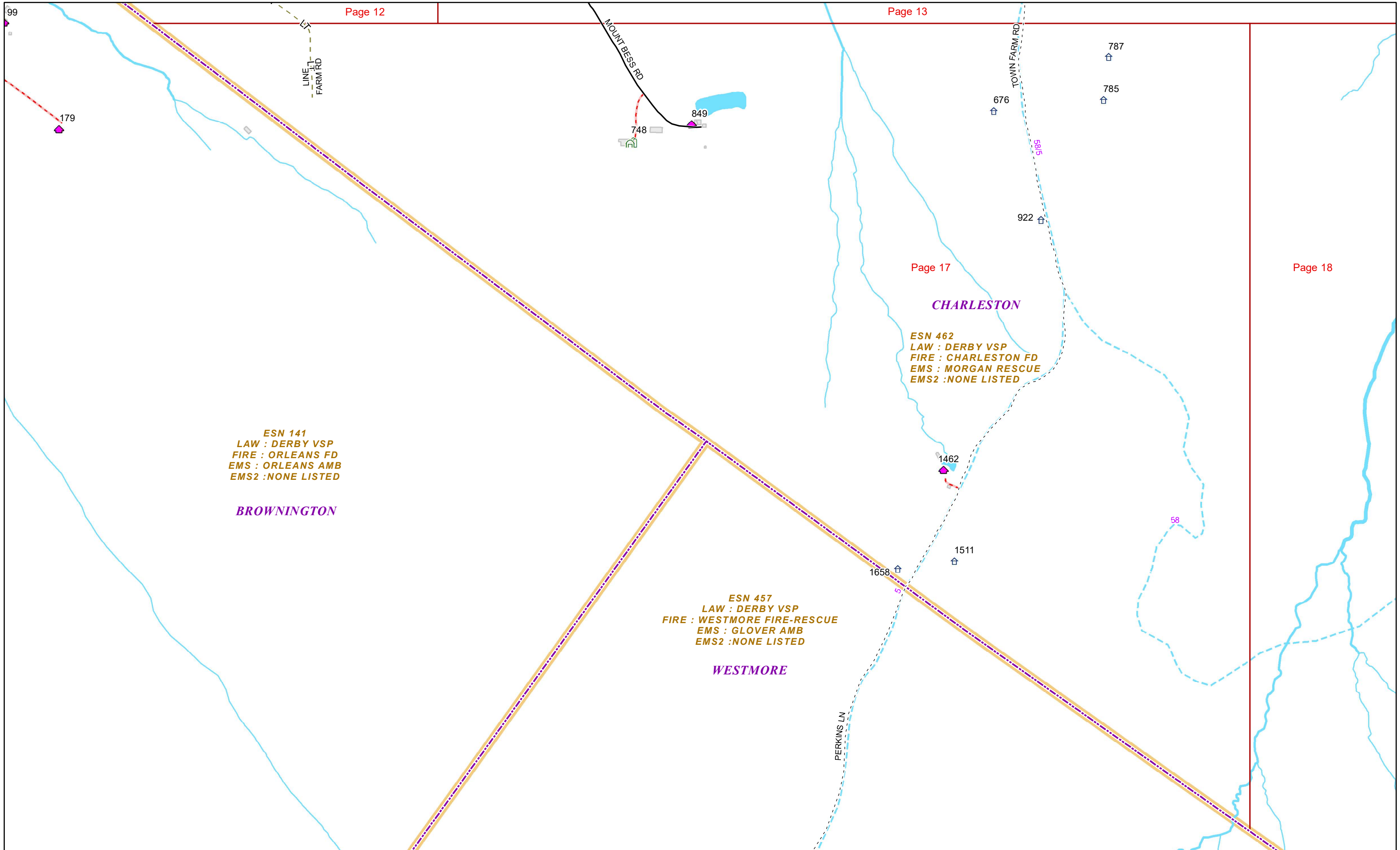
BROWNINGTON

ESN 457
 LAW : DERBY VSP
 FIRE : WESTMORE FIRE-RESCUE
 EMS : GLOVER AMB
 EMS2 : NONE LISTED

WESTMORE

ESN 462
 LAW : DERBY VSP
 FIRE : CHARLESTON FD
 EMS : MORGAN RESCUE
 EMS2 : NONE LISTED

CHARLESTON

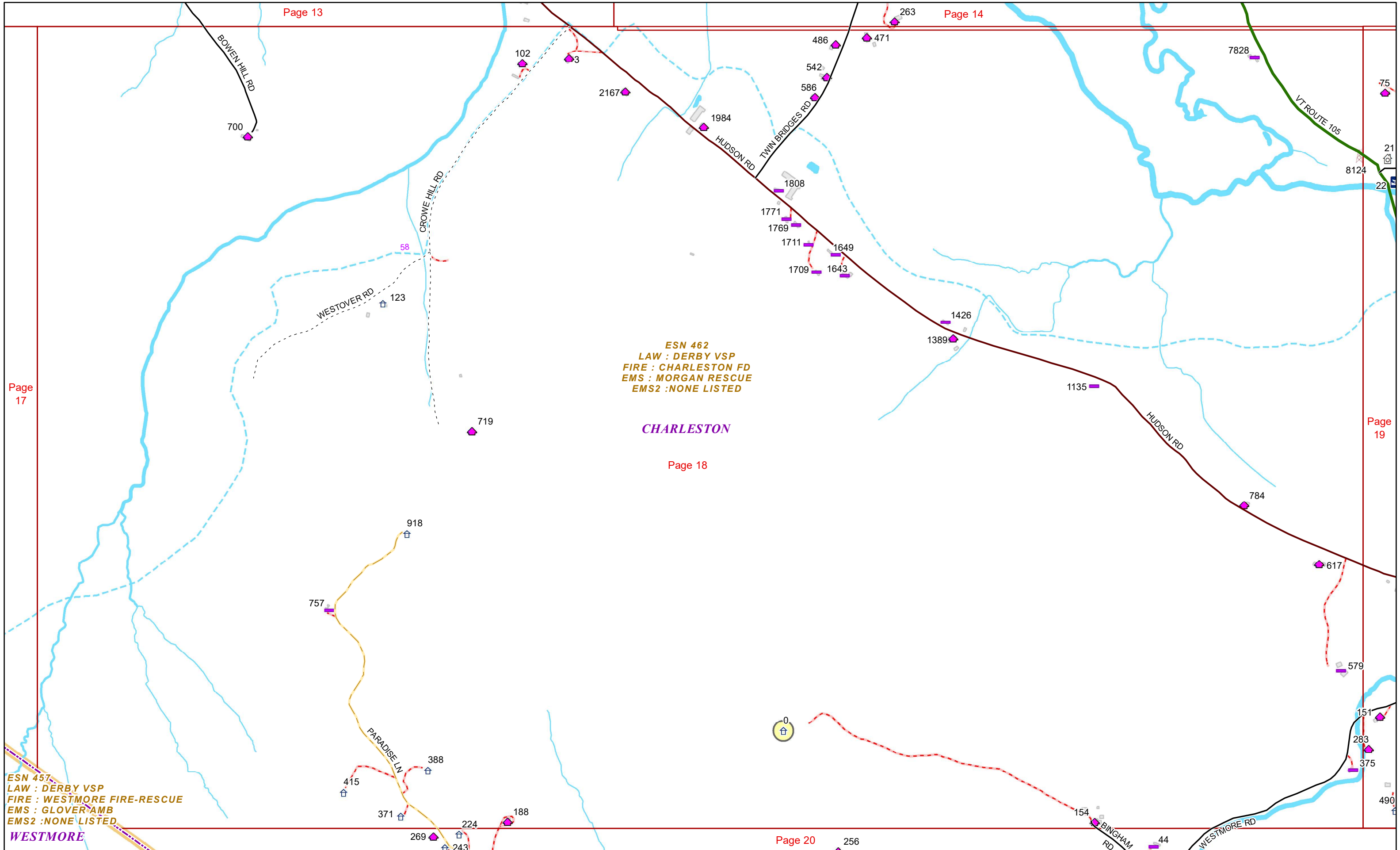


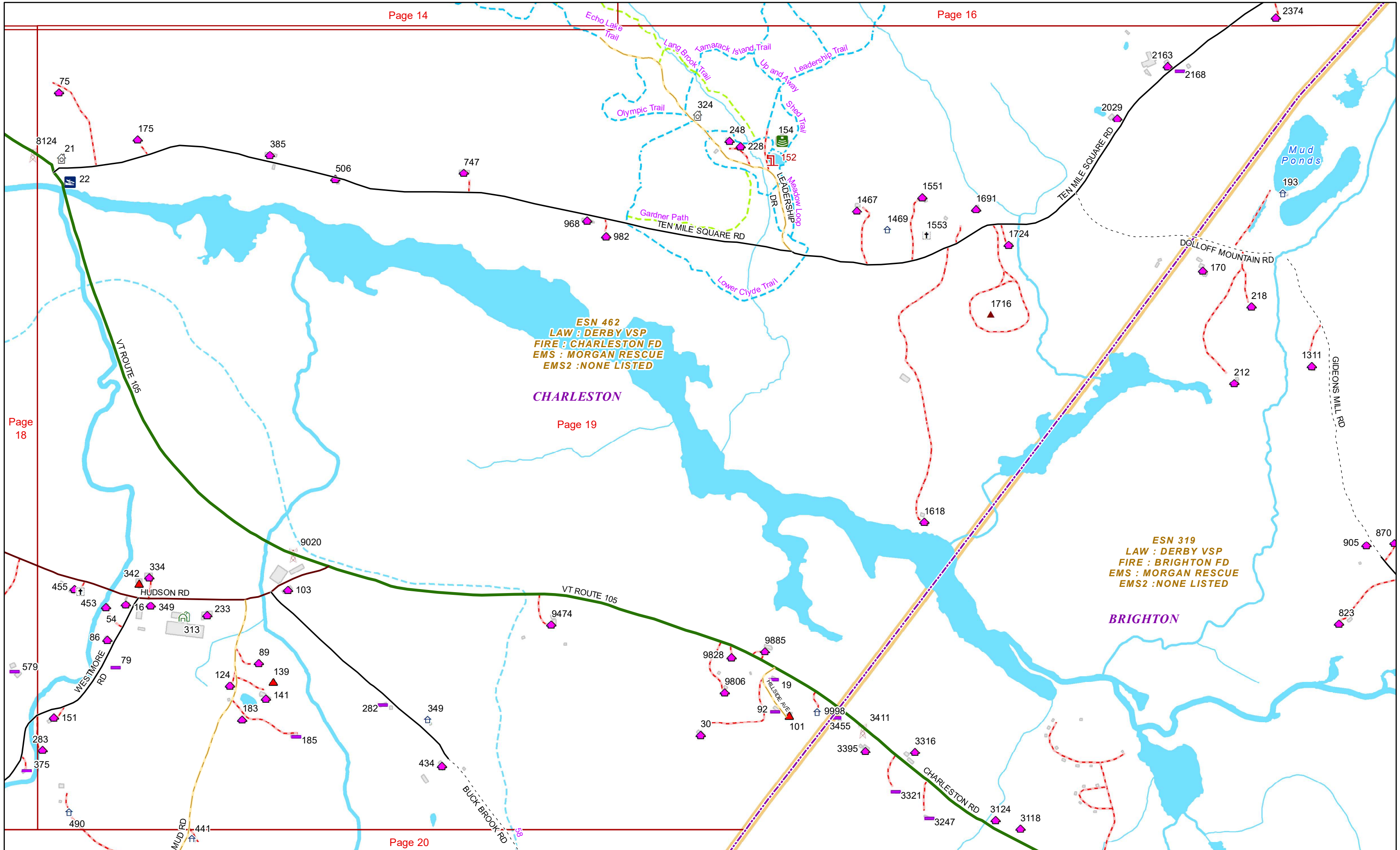
ESN 462
LAW : DERBY VSP
FIRE : CHARLESTON FD
EMS : MORGAN RESCUE
EMS2 : NONE LISTED

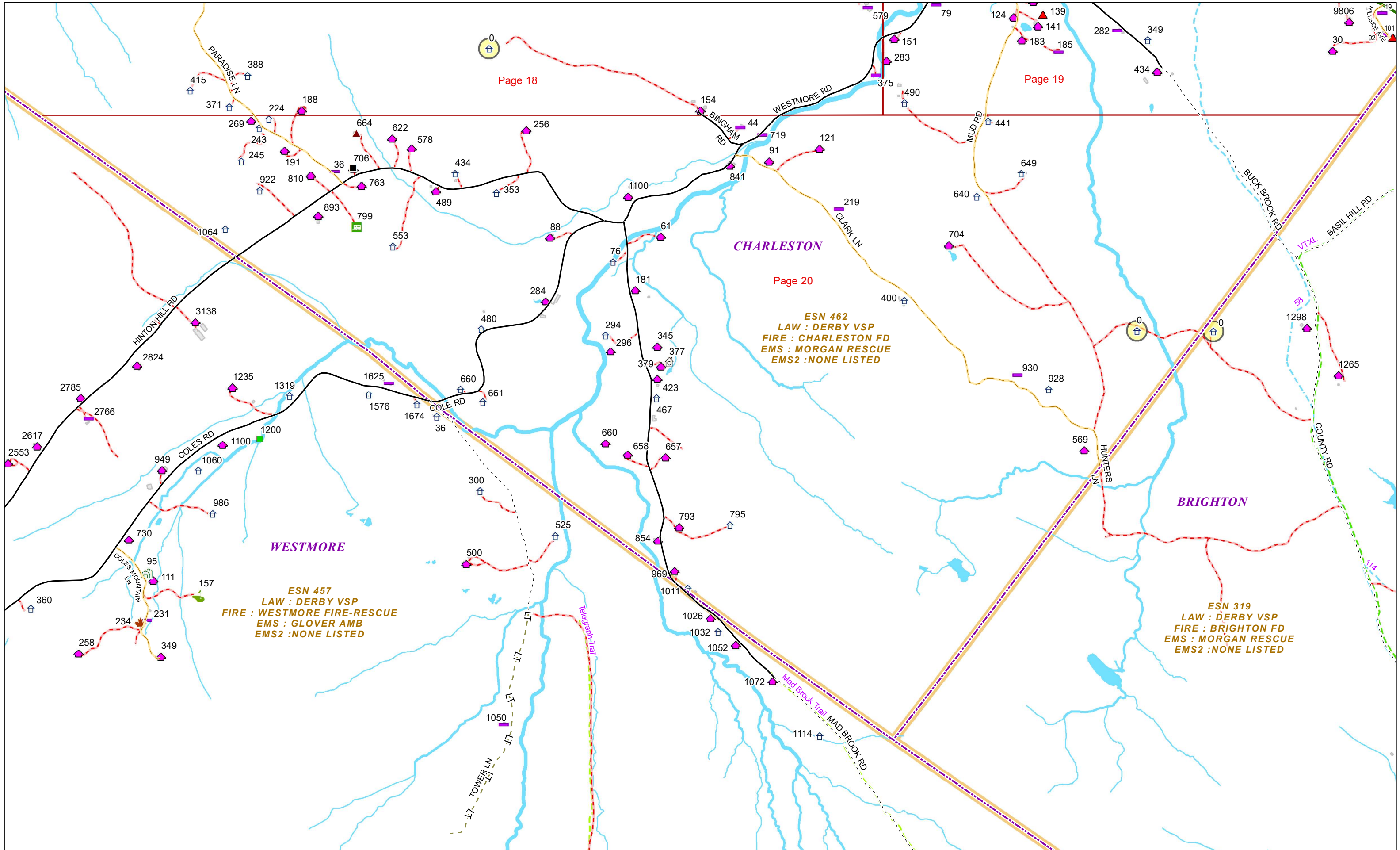
CHARLESTON

ESN 457
LAW : DERBY VSP
FIRE : WESTMORE FIRE-RESCUE
EMS : GLOVER AMB
EMS2 : NONE LISTED

WESTMORE







Page 18

Page 19

Page 20

ESN 462
LAW : DERBY VSP
FIRE : CHARLESTON FD
EMS : MORGAN RESCUE
EMS2 : NONE LISTED

ESN 457
LAW : DERBY VSP
FIRE : WESTMORE FIRE-RESCUE
EMS : GLOVER AMB
EMS2 : NONE LISTED

ESN 319
LAW : DERBY VSP
FIRE : BRIGHTON FD
EMS : MORGAN RESCUE
EMS2 : NONE LISTED

