

# VERMONT E9-1-1 MapBook

## Concord

### E9-1-1 MapBook with GIS Data

Use constraints: The 9-1-1 related data layers (Esites, Landmarks, Roads, Driveways, Footprints, Atlas Sheets, ESZ, etc.) were developed and designed for Enhanced 9-1-1 purposes only. The user should understand that the nature of the Enhanced 9-1-1 data layers means they are never complete. **Each municipal government is responsible for maintenance of the E9-1-1 database.** Other data (non-E9-1-1 related) used in the Vermont E9-1-1 MapBook is acquired from the Vermont Center for Geographic Information (VCGI) ([vcgi.vermont.gov](http://vcgi.vermont.gov)) and local Regional Planning Commissions.

### Disclaimer:

This Vermont E9-1-1 MapBook and GIS data is for general reference only. Data layers that appear on the map may or may not be accurate, current or otherwise reliable. The E9-1-1 Board and the State of Vermont make no representations of any kind, including but not limited to the warranties of merchantability or fitness for a particular use, not are any such warranties to be implied with respect to the GIS data and MapBook.

**For Questions/Updates:**  
 Contact VT Enhanced 9-1-1 Board:  
 Phone: 802-828-4911  
 Email: [e911.info@vermont.gov](mailto:e911.info@vermont.gov)  
 Website: [e911.vermont.gov](http://e911.vermont.gov)



























**11/22/2022**



























































# Legend





























## ESITES




























### SITETYPE

-  \*\*COMMERCIAL
-  \*\*CULTURAL
-  \*\*EDUCATIONAL
-  \*\*GOVERNMENT
-  \*\*INDUSTRIAL
-  \*\*OTHER COMMERCIAL
-  \*\*PUBLIC GATHERING
-  \*\*UTILITY
-  ABANDONED
-  ACCESS POINT
-  ACCESSORY BARN
-  ACCESSORY BUILDING
-  AIR SUPPORT / MAINTENANCE FACILITY
-  AIR TRAFFIC CONTROL CENTER / COMMAND CENTER
-  AIRPORT TERMINAL
-  AMBULANCE SERVICE
-  AUDITORIUM / CONCERT HALL / THEATER / OPERA HOUSE
-  BANK
-  BOAT RAMP / DOCK
-  BORDER CROSSING
-  BORDER PATROL
-  BREWERY
-  BUS STATION / DISPATCH FACILITY
-  CAMP
-  CAMPGROUND
-  CEMETERY

-  CITY / TOWN HALL
-  COAST GUARD
-  COLLEGE / UNIVERSITY
-  COMMERCIAL CONSTRUCTION SERVICE
-  COMMERCIAL FARM
-  COMMERCIAL GARAGE
-  COMMERCIAL W/RESIDENCE
-  COMMUNICATION BOX
-  COMMUNICATION TOWER
-  COMMUNITY / RECREATION FACILITY
-  CONDOMINIUM
-  COURT HOUSE
-  CUSTOMS SERVICE
-  DAY CARE FACILITY
-  DEVELOPMENT SITE
-  EBS TOWER
-  EMERGENCY PHONE / CALLBOX
-  FAIR / EXHIBITION/ RODEO GROUNDS
-  FERRY TERMINAL / DISPATCH FACILITY
-  FIRE STATION
-  FISH FARM / HATCHERY
-  FITNESS FACILITY
-  FOOD DISTRIBUTION CENTER
-  GAS STATION
-  GATED W/BUILDING
-  GATED W/O BUILDING
-  GOLF COURSE
-  GRAVEL PIT / QUARRY / MINE




















-  GREENHOUSE / NURSERY
-  GROCERY STORE
-  HARBOR / MARINA
-  HAZARDOUS MATERIALS FACILITY
-  HAZARDOUS STORAGE FACILITY
-  HEALTH CLINIC
-  HELIPAD / HELIPORT / HELISPOT
-  HISTORIC SITE / POINT OF INTEREST
-  HOSPITAL / MEDICAL CENTER
-  HOUSE OF WORSHIP
-  HYDROELECTRIC FACILITY
-  ICE ARENA
-  INSTITUTIONAL RESIDENCE / DORM / BARRACKS
-  LANDFILL
-  LAW ENFORCEMENT
-  LIBRARY
-  LODGING B&B / HOTEL / MOTEL / INN
-  LOOKOUT TOWER
-  LUMBER MILL / SAW MILL
-  MANUFACTURING FACILITY
-  MOBILE HOME
-  MORGUE
-  MULTI-FAMILY DWELLING
-  MUSEUM
-  NATIONAL GUARD /
-  NUCLEAR FACILITY
-  NURSING HOME / LONG TERM CARE
-  OFFICE BUILDING

-  OIL / GAS FACILITY
-  OTHER
-  OTHER RESIDENTIAL
-  OUTPATIENT CLINIC
-  PARK AND RIDE / COMMUTER
-  PHARMACY
-  PICNIC AREA
-  POST OFFICE
-  PRISON / CORRECTIONAL FACILITY
-  PRIVATE AND EXPRESS SHIPPING FACILITY
-  PSAP
-  PUBLIC BEACH
-  PUBLIC TELEPHONE
-  PUBLIC WATER SUPPLY INTAKE
-  PUBLIC WATER SUPPLY WELL
-  PUMP STATION
-  RACE TRACK / DRAGSTRIP
-  RAILROAD STATION
-  RESIDENTIAL FARM
-  REST STOP / ROADSIDE PARK
-  RESTAURANT
-  RETAIL FACILITY
-  RV HOOKUP
-  SCHOOL K / 12
-  SEASONAL HOME
-  SHOOTING RANGE
-  SINGLE FAMILY DWELLING
-  SKI AREA / ALPINE





-  SOLAR FACILITY
-  SPORTS ARENA /
-  STATE CAPITOL
-  STATE GARAGE
-  STATE GOVERNMENT FACILITY
-  STATE PARK
-  STORAGE UNITS
-  SUBSTATION
-  SUGARHOUSE
-  TEMPORARY STRUCTURE
-  TOWN GARAGE
-  TOWN OFFICE
-  TRAILHEAD
-  TRANSFER STATION
-  UNKNOWN
-  US FOREST FACILITY
-  US GOVERNMENT FACILITY
-  UTILITY POLE W/PHONE
-  VETERINARY HOSPITAL / CLINIC
-  VISITOR / INFORMATION CENTER
-  WAREHOUSE
-  WASTE / BIOMASS FACILITY
-  WASTEWATER TREATMENT PLANT
-  WATER TANK
-  WATER TOWER
-  WIND FACILITY / WIND TOWER
-  YOUTH CAMP

# Legend

## Roads

-  Interstate Highway
-  US Highway
-  State Highway
-  Town Highway Class 1
-  Town Highway Class 2
-  Town Highway Class 3
-  Town Highway Class 4
-  Private
-  Driveway
-  Discontinued Road
-  Legal Trail
-  Ferry
-  Military - no public access
-  National Forest Highway
-  State Forest Highway
-  Proposed
-  Rivers
-  Driveways
-  Railroad

## Hydrants

-  Drafting Site
-  Dry Hydrant
-  Municipal Hydrant
-  Pressurized Hydrant

## Townline





## Emergency Service Zones



## FootPrints

-  Airport
-  Solar Field
-  Alpine Trail Easiest
-  Alpine Trail Intermediate
-  Alpine Trail Advanced
-  Alpine Trail Expert
-  Alpine Glade Marked
-  Alpine Glade Not Marked
-  Building
-  Farm
-  Golf Course
-  Quarry
-  Park
-  Shopping Center
-  Stadium/Arena
-  Other

## Addressing Error

-  Orange - Duplicated Addressed Building
-  Yellow - Unnumbered Building

-- B --

	Community	Low	High	Pages
BAKER LN	CONCORD	1	92	18
BAKER LN	CONCORD	93	402	17,18,21,22
BAREFOOT RD	CONCORD	1	180	22
BEACH DR	CONCORD	1	146	7
BEACH DR	CONCORD	147	476	7,8
BEACH DR	CONCORD	477	858	8
BEAGLE DR	CONCORD	1	62	15
BEEDE RD	CONCORD	1	252	21
BEEDE RD	CONCORD	253	604	21,22
BEEDE RD	CONCORD	605	970	22
BLUE HERON LN	CONCORD	1	50	7
BOMBARD RD	CONCORD	1	582	19
BOMBARD RD	CONCORD	583	1694	19,23
BONA RD	CONCORD	1	720	2
BOULDER BLUFF LN	CONCORD	1	162	7
BRADLEY VALE RD	CONCORD	1	1620	2,5
BROOK RD	CONCORD	1	1212	5
BROOK RD	CONCORD	1213	1668	2,5
BULLARD WOODS RD	CONCORD	1	342	4
BUNNELL RD	CONCORD	1	72	21
BURTS LN	CONCORD	1	165	7

-- C --

CAMPERS LN	CONCORD	1	241	7,8
CAMPERS LN	CONCORD	242	1630	7
CARR BROOK LN	CONCORD	1	1198	1,8
CEDAR ST	CONCORD	1	416	15
CHAPMAN RD	CONCORD	1	100	11
CHARLOTTE LN	CONCORD	1	203	18
COTE FARM RD	CONCORD	1	58	4
COZY NOOK RD	CONCORD	1430	1956	20
COZY NOOK RD	CONCORD	1	953	14,20
COZY NOOK RD	CONCORD	954	1429	20
CROSS RD	CONCORD	1281	164	9
CROSS RD	CONCORD	1765	2684	9,10,11,12
CROSS RD	CONCORD	2685	2742	12
CROSS RD	WATERFORD	781	1280	9
CUTTING RD	CONCORD	1	560	23

-- D --

DANCE HALL RD	CONCORD	1	86	8
DANCE HALL RD	LUNENBURG	1	562	8
DONYO RD	LUNENBURG	105	262	14
DONYO RD	CONCORD	1	104	14
DREAM LN	CONCORD	1	133	18
DUDLEY BROOK RD	CONCORD	1	108	2

-- E --

E CONCORD RD	CONCORD	1	732	8
E CONCORD RD	CONCORD	733	1376	1,8
E CONCORD RD	CONCORD	1377	1484	1
E MAIN ST	CONCORD	1	208	5,10
E MAIN ST	CONCORD	209	1091	5
EASTERN AVE	CONCORD	1	68	12

-- F --

FOLSOM AVE	CONCORD	1	82	12
FOLSOM AVE	CONCORD	83	290	11,12
FORMOR RD	CONCORD	1	218	11
FOUNDRY HILL RD	CONCORD	1	71	12
FOURNIER RD	CONCORD	1	270	10

-- G --

GEORGE ST	CONCORD	1	102	12
GETAWAY LN	CONCORD	1	90	7,8
GLENSIDE LN	CONCORD	1	273	3
GOODNESS LN	CONCORD	1	100	8
GOUDREAU HILL RD	CONCORD	1	648	10
GRIST MILL PIT RD	CONCORD	1	424	21,24
GRIST MILL PIT RD	CONCORD	425	2789	24

-- H --

HIGH RIDGE RD	CONCORD	495	526	21
HIGH RIDGE RD	CONCORD	1	494	21
HIGH RIDGE RD	CONCORD	527	1196	21,24
HIGH ST	CONCORD	1	190	12
HIGH ST EXT	CONCORD	1	32	12
HOVEY WILLEY LN	CONCORD	1	238	2

Community	Low	High	Pages
CONCORD	1	86	8
LUNENBURG	1	562	8
LUNENBURG	105	262	14
CONCORD	1	104	14
CONCORD	1	133	18
CONCORD	1	108	2

CONCORD	1	732	8
CONCORD	733	1376	1,8
CONCORD	1377	1484	1
CONCORD	1	208	5,10
CONCORD	209	1091	5
CONCORD	1	68	12

CONCORD	1	82	12
CONCORD	83	290	11,12
CONCORD	1	218	11
CONCORD	1	71	12
CONCORD	1	270	10

CONCORD	1	102	12
CONCORD	1	90	7,8
CONCORD	1	273	3
CONCORD	1	100	8
CONCORD	1	648	10
CONCORD	1	424	21,24
CONCORD	425	2789	24

HUMMINGBIRD LN	CONCORD	1	26	2
HYNES RD	CONCORD	1	334	14,15,20
HYNES RD	CONCORD	335	862	20

-- J --

JAQUES RD	CONCORD	1	474	19
JOHNSON RD	CONCORD	1	554	17
JOHNSON RD	CONCORD	555	1191	17,19
JOHNSON RD	CONCORD	1192	1856	19,23
JOHNSON RD	CONCORD	1857	2285	23
JOSLIN DR	CONCORD	1	150	15

-- K --

KIRBY MOUNTAIN RD	CONCORD	1	314	4,9
KIRBY MOUNTAIN RD	CONCORD	315	1124	4
KIRBY MOUNTAIN RD	KIRBY	1125	1316	4

-- L --

LADD RD	CONCORD	213	874	5
LADD RD	CONCORD	1	212	5
LADD RD	CONCORD	875	2334	5,6
LECLAIR RD	CONCORD	1	1196	17,23
LECLAIR RD	CONCORD	1197	2582	23,24
LECLAIR RD	CONCORD	2583	2837	24
LEONARD HILL RD	CONCORD	1	104	15
LEONARD HILL RD	CONCORD	556	3091	13,14,15
LEONARD HILL RD	CONCORD	3092	3976	19
LEONARD HILL RD	CONCORD	3977	5049	17,19
LEONARD HILL RD	CONCORD	5050	5911	17
LEONARD HILL RD	CONCORD	105	555	15
LETNO LN	CONCORD	1	116	7
LONG HILL RD	CONCORD	1	1014	10,11,12
LONG HILL RD	CONCORD	1015	2402	17
LOON LN	CONCORD	1	118	7
LUNNIE FARM LN	CONCORD	1	156	13

-- M --

MAIN ST	CONCORD	1	298	11,12
---------	---------	---	-----	-------

	Community	Low	High	Pages
MAIN ST	CONCORD	299	351	12
MAIN ST	CONCORD	543	685	12
MAIN ST	CONCORD	686	1512	10,11,12
MAIN ST	CONCORD	352	542	12
MAPLE ST	CONCORD	1	76	15
MAPLE ST	CONCORD	77	175	15
MAPLE TREE LN	CONCORD	1	106	18
MARKO RD	CONCORD	1	516	9
MARTIN LN	CONCORD	1	62	22
MATTINGLY LN	CONCORD	1	98	7
MICAH BAKER RD	CONCORD	1	274	21
MILES LN	CONCORD	1	92	7
MILES POND RD	CONCORD	581	626	7
MILES POND RD	CONCORD	1	272	6,7
MILES POND RD	CONCORD	273	580	7
MILES POND RD	CONCORD	627	1156	7
MILES POND RD	CONCORD	1157	1822	7,8
MILTIMORE RD	CONCORD	1	526	16
MITCHELL RD	CONCORD	1	238	17,21
MITCHELL RD	CONCORD	239	858	21
MITCHELL RD	CONCORD	859	1852	21,24
MORTON LN	CONCORD	1	436	21
MOUNT VIEW LN	CONCORD	1	106	18
MOUNTAIN TOP FARM RD	CONCORD	1	48	16
MOUNTAIN TOP FARM RD	CONCORD	49	508	16,21
MYRTS LN	CONCORD	1	144	14,15
<b>-- N --</b>				
N CONCORD RD	CONCORD	1	1126	2,3,5
N CONCORD RD	CONCORD	1127	1578	2
N CONCORD RD	CONCORD	1579	3130	1,2,6
NANAS LN	CONCORD	1	104	7
NEEDS NAME 6	CONCORD	1	226	7
<b>-- O --</b>				
OREGON RD	CONCORD	1	426	1,8
OREGON RD	CONCORD	427	576	8
OREGON RD	CONCORD	577	2040	8,14
OREGON RD	CONCORD	2041	2590	14,15
OREGON RD	CONCORD	2591	3110	15
OREGON RD	CONCORD	3111	3340	14,15
OREGON RD	CONCORD	3341	3580	14,20

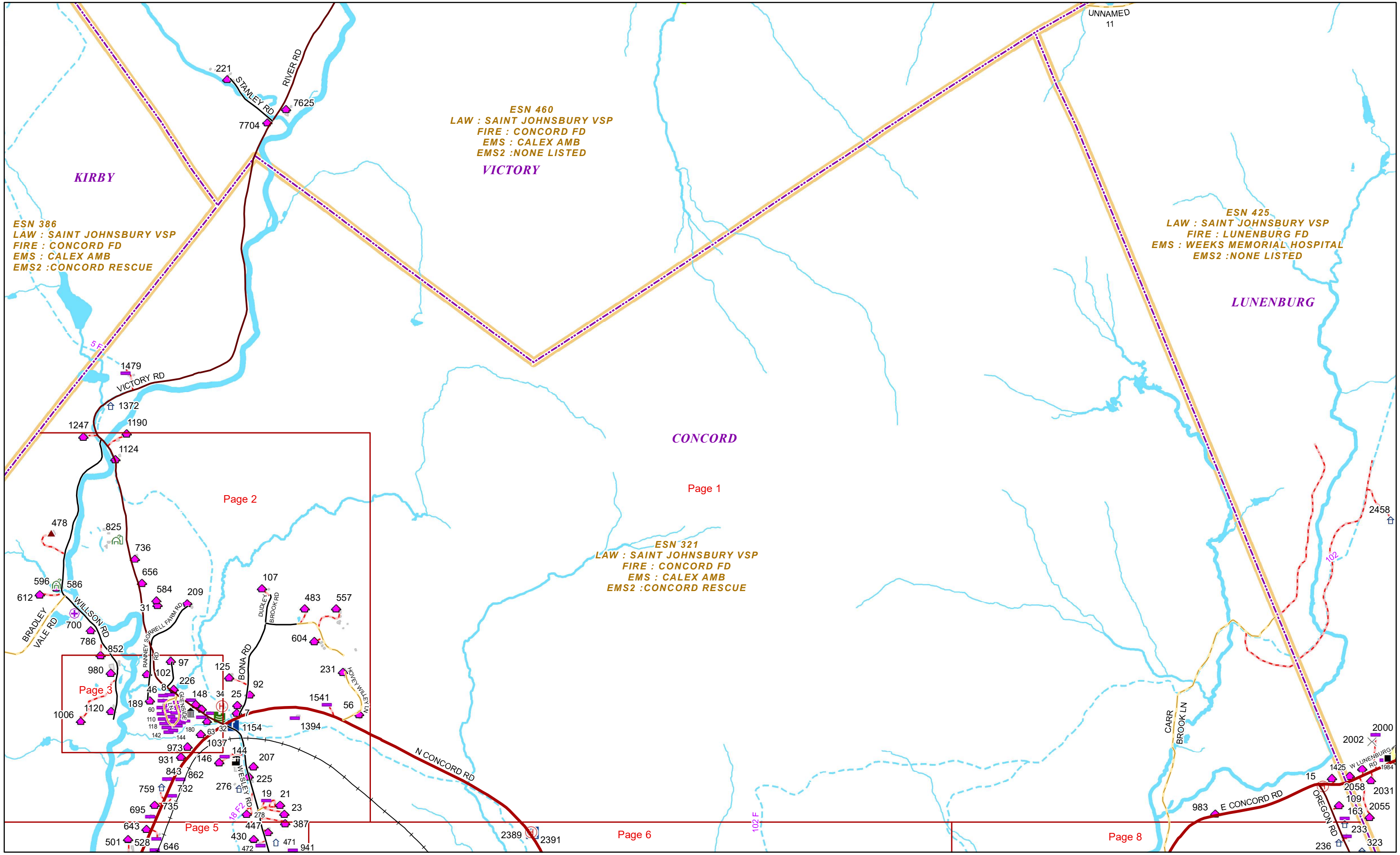
	Community	Low	High	Pages
<b>-- P --</b>				
PAGE LN	CONCORD	1	54	22
PATCHES RD	CONCORD	1	446	21
PATRIDGE RD	CONCORD	1	774	5
PRIVACY LN	CONCORD	1	322	9
PROSPECT ST	CONCORD	1	338	11,12
PROSPECT ST	CONCORD	339	1144	11,16
PROSPECT ST	CONCORD	1145	1538	16
<b>-- R --</b>				
RANGE RD	CONCORD	1	167	24
RANNEY RD	CONCORD	1	190	2,3
RENFREW LN	CONCORD	1	114	7
ROYALSTON CORNER RD	CONCORD	1	123	12
ROYALSTON CORNER RD	CONCORD	124	501	11,12
ROYALSTON CORNER RD	CONCORD	502	747	10,11
ROYALSTON CORNER RD	CONCORD	748	1319	10
ROYALSTON CORNER RD	CONCORD	1320	2460	10,13
ROYALSTON CORNER RD	CONCORD	2461	2738	13
ROYALSTON CORNER RD	CONCORD	2739	3662	13,19
ROYCE LN	CONCORD	1	82	7
RUSZIN DR	CONCORD	1	498	23
RUTLEDGE RD	CONCORD	1	176	21
<b>-- S --</b>				
SANDY LN	CONCORD	1	186	7
SAWMILL RD	CONCORD	1	1034	5,9,10
SCHOOL ST	CONCORD	1	220	12
SETTER RD	CONCORD	1	113	21
SHADOW LAKE RD	CONCORD	1	202	12
SHADOW LAKE RD	CONCORD	203	382	11,12
SHADOW LAKE RD	CONCORD	383	482	11
SHADOW LAKE RD	CONCORD	483	1390	11,16
SHADOW LAKE RD	CONCORD	1391	1898	16
SHADOW LAKE RD	CONCORD	2271	2486	18
SHADOW LAKE RD	CONCORD	2487	3134	17,18
SHADOW LAKE RD	CONCORD	3135	3834	17,21,22
SHADOW LAKE RD	CONCORD	3835	4326	21
SHADOW LAKE RD	CONCORD	1899	2118	16,17,18
SHADOW LAKE RD	CONCORD	2119	2270	18

	Community	Low	High	Pages
SHADOW LAKE RD	CONCORD	4327	4818	21
SHADOW LAKE RD	CONCORD	4819	5140	21,24
SHADOW LAKE RD	CONCORD	5141	5792	24
SHADOW LAKE RD	WATERFORD	1966	2213	24
SORRELL FARM RD	CONCORD	1	208	2
SOUTH ST	CONCORD	1	300	12
STAGECOACH RD	CONCORD	1	140	17,21
STAGECOACH RD	CONCORD	141	719	17
STREETER RD	CONCORD	1	750	13
STREETER RD	CONCORD	751	1110	6,13
SUNSET LN	CONCORD	1	58	18
SWEETPEA LN	CONCORD	1	58	7
SY LEWIS MOUNTAIN RD	CONCORD	1	70	11
SY LEWIS MOUNTAIN RD	CONCORD	71	770	11,16,17
SYRI LN	CONCORD	1	92	18
<b>-- T --</b>				
TEMPLE HILL RD	CONCORD	1	642	19
THORN APPLE DR	CONCORD	1	101	3
TOWN HWY 32	CONCORD	1	234	4,9
TOWN HWY 36	CONCORD	1	504	16
TOWN HWY 51	CONCORD	1	684	21,24
TOWN HWY 59	CONCORD	1	40	12
TOWN HWY 75	CONCORD	1	134	10,11
TREMBLAY LN	CONCORD	1	74	22
<b>-- U --</b>				
US ROUTE 2	KIRBY	1	966	4
<b>-- V --</b>				
VICTORY RD	CONCORD	1	204	2,3
VICTORY RD	CONCORD	205	252	3
VICTORY RD	CONCORD	253	426	2,3
VICTORY RD	CONCORD	427	1218	2
VICTORY RD	CONCORD	1219	2622	1,2
<b>-- W --</b>				
W MAIN ST	CONCORD	1	332	4,9

	Community	Low	High	Pages
W MAIN ST	CONCORD	333	1422	9
W MAIN ST	CONCORD	1423	1740	9,10,11
W THOMAS RD	CONCORD	1	74	15
WALKER PIT RD	CONCORD	843	940	20
WALKER PIT RD	CONCORD	232	842	20
WALKER PIT RD	LUNENBURG	1	231	20
WAVY LN	CONCORD	1	30	18
WEATHER LN	CONCORD	1	90	7
WEINREICH RD	CONCORD	1	94	10
WENDEL RD	CONCORD	1	73	5
WESLEY RD	CONCORD	1	358	2
WESLEY RD	CONCORD	359	594	2,5
WHEATON RD	CONCORD	1	852	10,17
WHITEHEAD LN	CONCORD	1	128	22
WILLEY LN	CONCORD	1	24	7
WILLSON RD	CONCORD	629	1152	2,3
WILLSON RD	CONCORD	1	628	2
WOOD LN	KIRBY	1	588	2
WOODBURY DR	CONCORD	1	114	15
WOODWARD RD	CONCORD	1349	1916	4,5
WOODWARD RD	CONCORD	1	1124	5,10,11
WOODWARD RD	CONCORD	1125	1348	5

Community Low High Pages

Community Low High Pages



ESN 386  
LAW : SAINT JOHNSBURY VSP  
FIRE : CONCORD FD  
EMS : CALEX AMB  
EMS2 : CONCORD RESCUE

ESN 460  
LAW : SAINT JOHNSBURY VSP  
FIRE : CONCORD FD  
EMS : CALEX AMB  
EMS2 : NONE LISTED  
**VICTORY**

ESN 425  
LAW : SAINT JOHNSBURY VSP  
FIRE : LUNENBURG FD  
EMS : WEEKS MEMORIAL HOSPITAL  
EMS2 : NONE LISTED

ESN 321  
LAW : SAINT JOHNSBURY VSP  
FIRE : CONCORD FD  
EMS : CALEX AMB  
EMS2 : CONCORD RESCUE

Page 2

Page 1

Page 3

Page 5

Page 6

Page 8

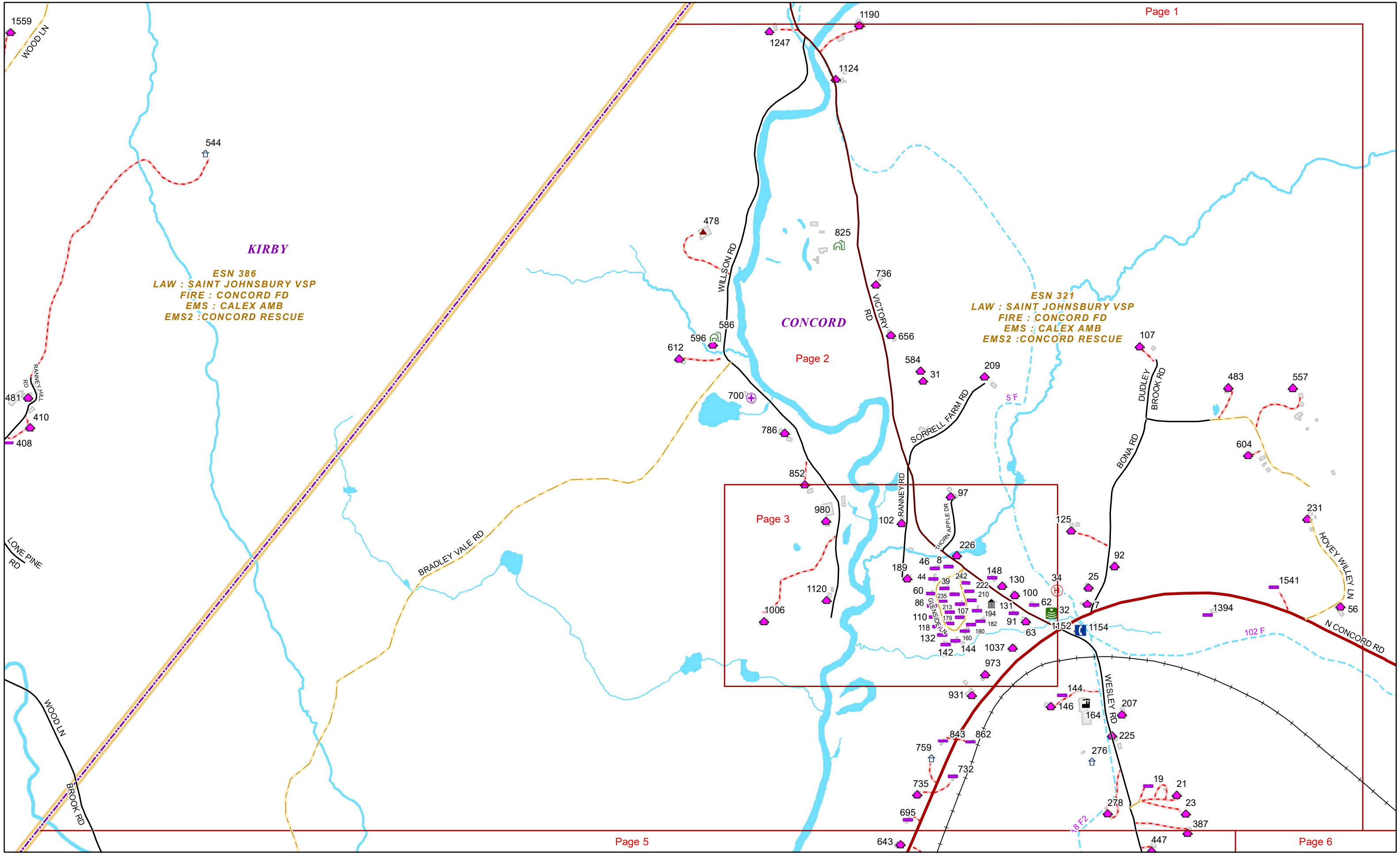


**KIRBY**  
ESN 386  
LAW : SAINT JOHNSBURY VSP  
FIRE : CONCORD FD  
EMS : CALEX AMB  
EMS2 : CONCORD RESCUE

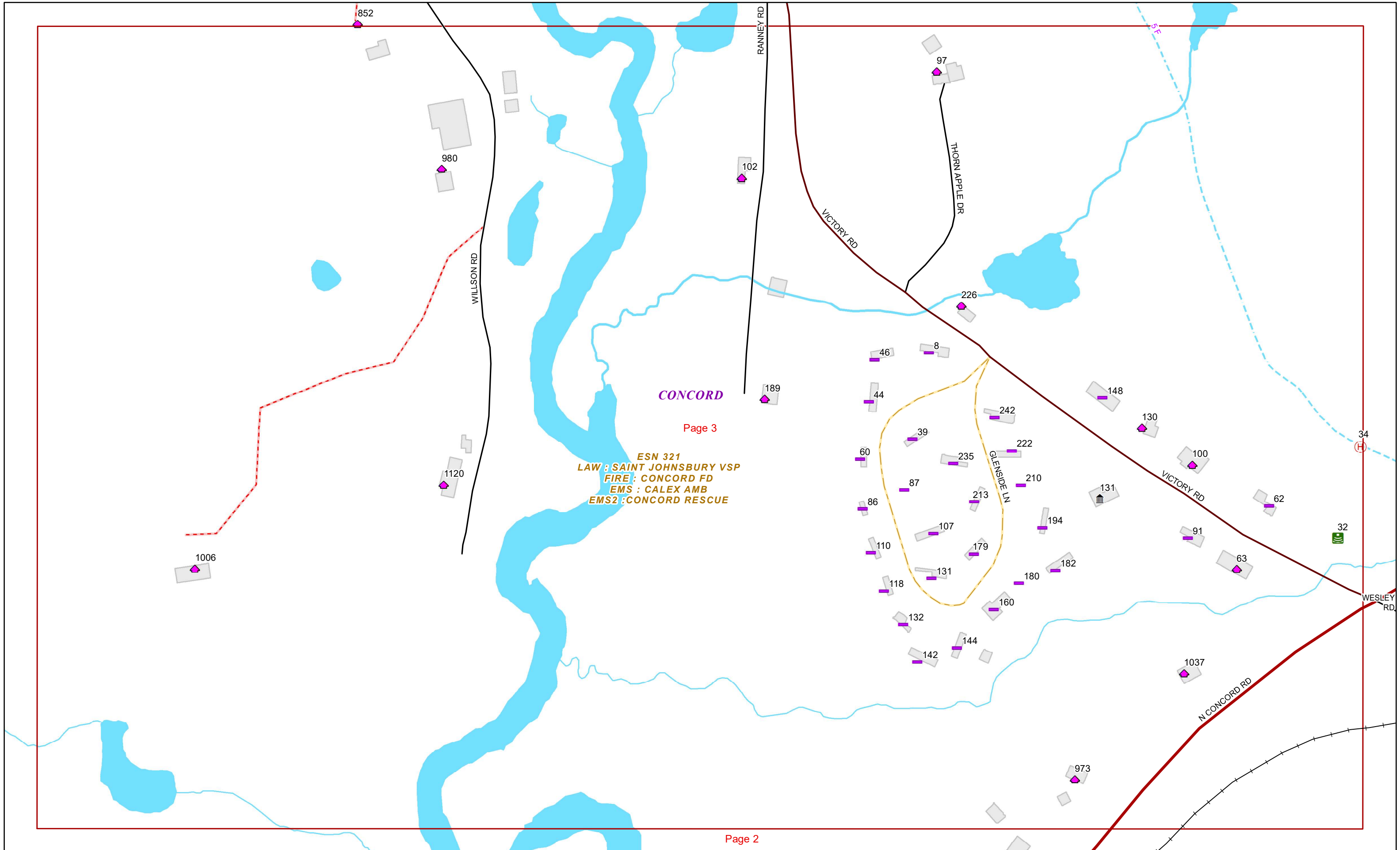
**CONCORD**  
ESN 321  
LAW : SAINT JOHNSBURY VSP  
FIRE : CONCORD FD  
EMS : CALEX AMB  
EMS2 : CONCORD RESCUE

Page 2

Page 3







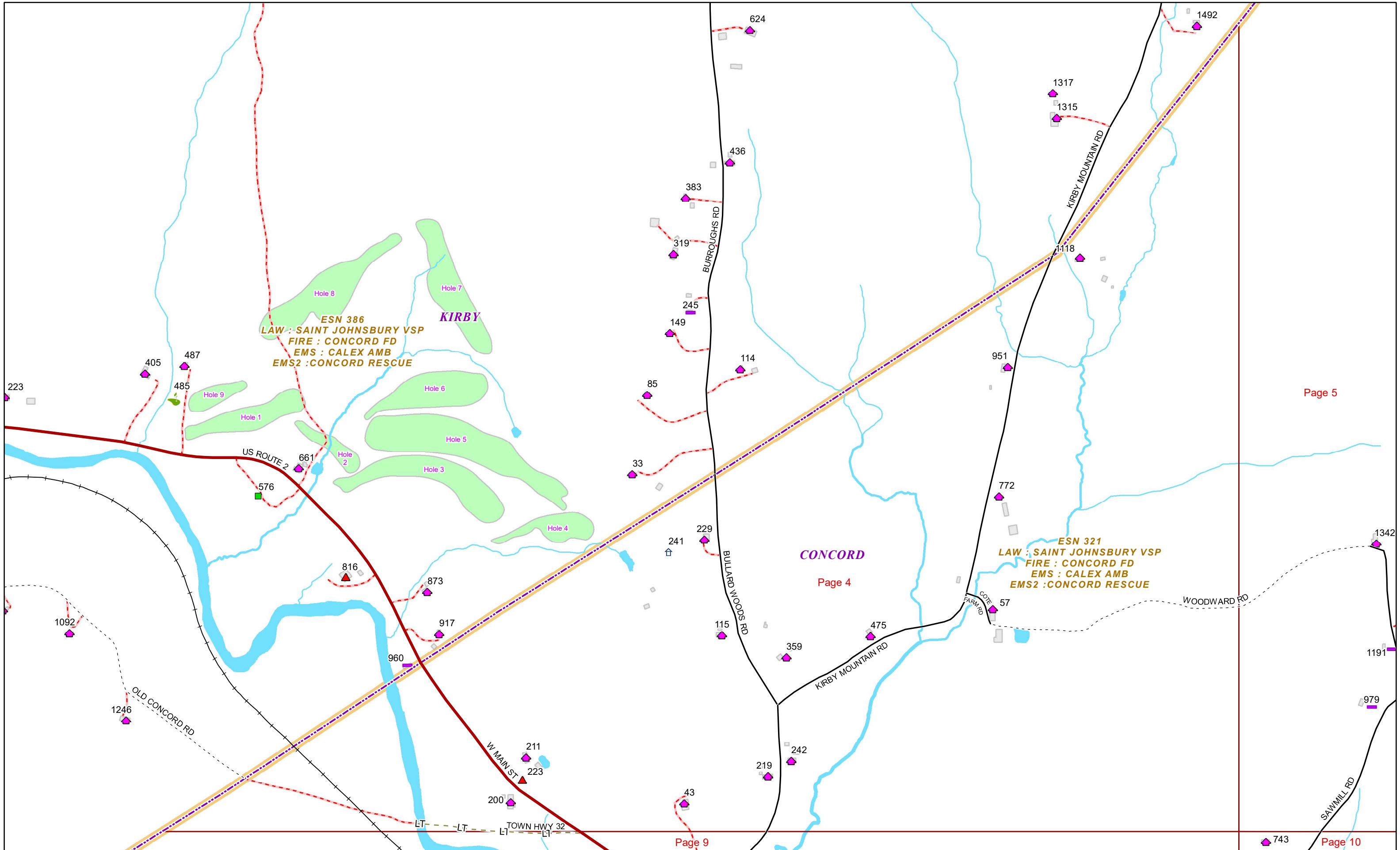
CONCORD

Page 3

ESN 321  
LAW : SAINT JOHNSBURY VSP  
FIRE : CONCORD FD  
EMS : CALEX AMB  
EMS2 : CONCORD RESCUE

Page 2





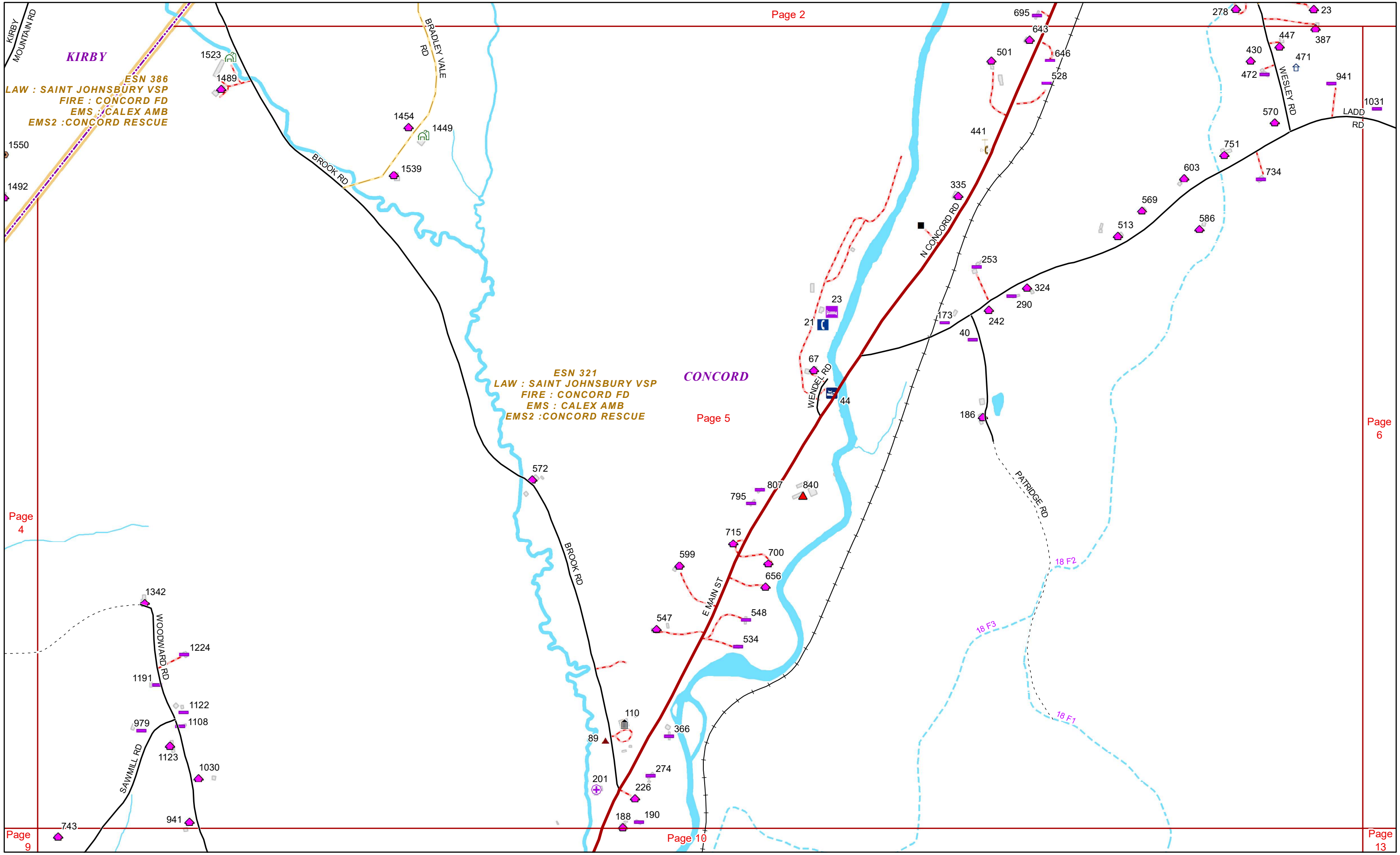
Page 5

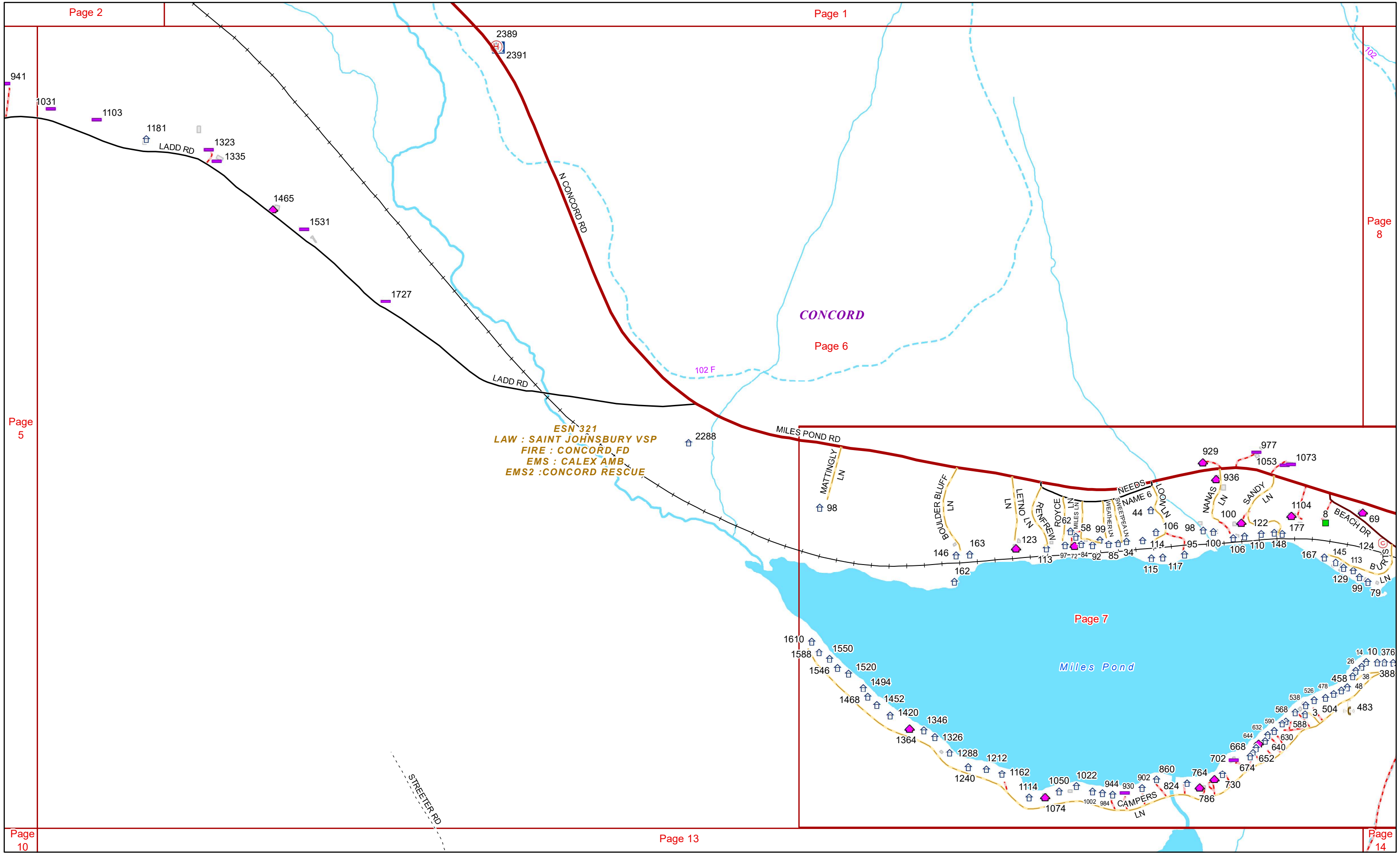
Page 4

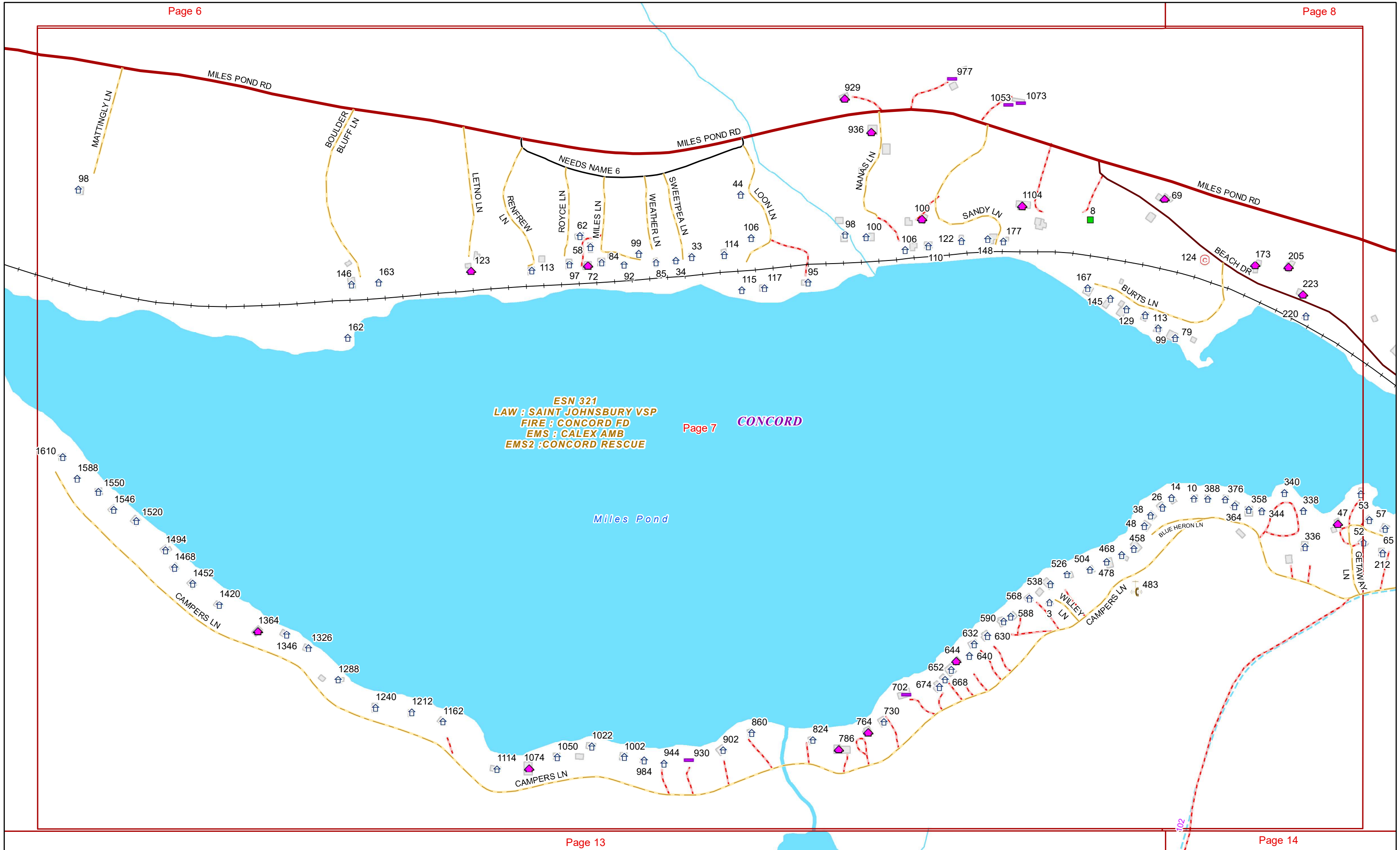
Page 9

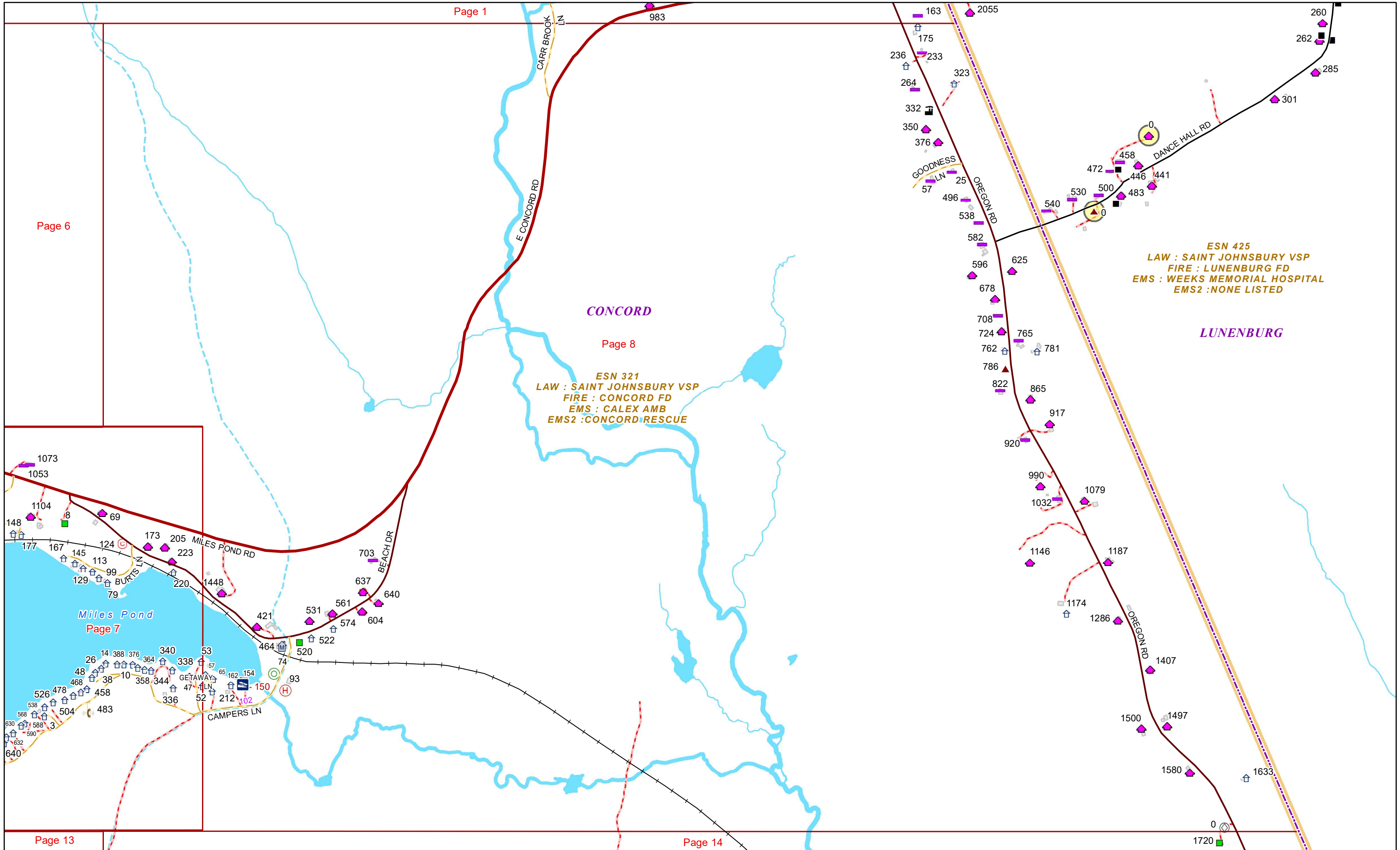
Page 10











Page 1

Page 6

CONCORD

Page 8

ESN 321  
 LAW : SAINT JOHNSBURY VSP  
 FIRE : CONCORD FD  
 EMS : CALEX AMB  
 EMS2 : CONCORD RESCUE

Miles Pond  
 Page 7

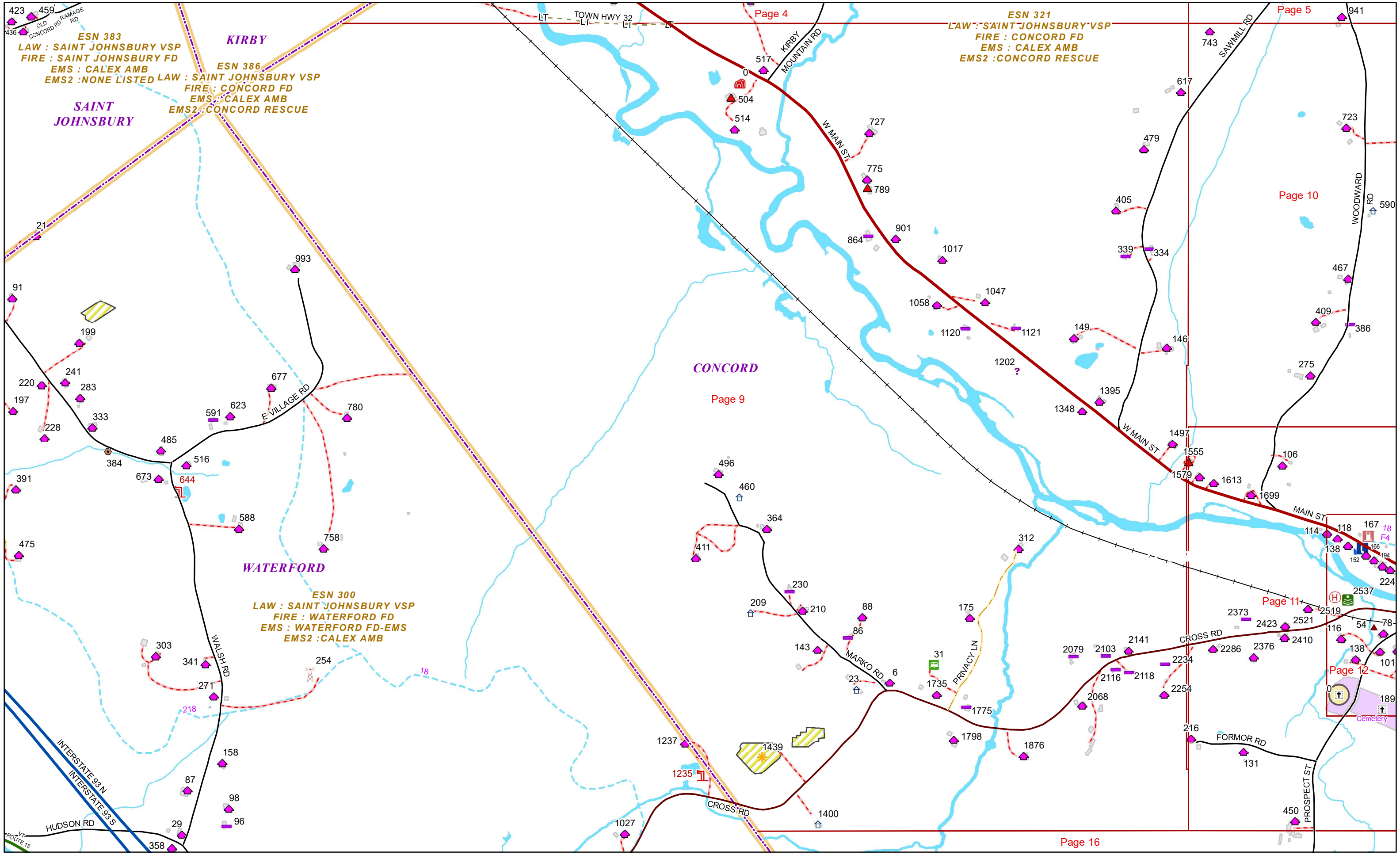
Page 13

Page 14

LUNENBURG

ESN 425  
 LAW : SAINT JOHNSBURY VSP  
 FIRE : LUNENBURG FD  
 EMS : WEEKS MEMORIAL HOSPITAL  
 EMS2 : NONE LISTED





423 459  
436 OLD RAMMAGE RD  
CONCORD RD

**ESN 383**  
LAW : SAINT JOHNSBURY VSP  
FIRE : SAINT JOHNSBURY FD  
EMS : CALEX AMB  
EMS2 : NONE LISTED

**SAINTE JOHN SBURY**

**ESN 386**  
LAW : SAINT JOHNSBURY VSP  
FIRE : CONCORD FD  
EMS : CALEX AMB  
EMS2 : CONCORD RESCUE

**KIRBY**

**ESN 300**  
LAW : SAINT JOHNSBURY VSP  
FIRE : WATERFORD FD  
EMS : WATERFORD FD-EMS  
EMS2 : CALEX AMB

**WATERFORD**

**ESN 321**  
LAW : SAINT JOHNSBURY VSP  
FIRE : CONCORD FD  
EMS : CALEX AMB  
EMS2 : CONCORD RESCUE

**CONCORD**

**ESN 300**  
LAW : SAINT JOHNSBURY VSP  
FIRE : WATERFORD FD  
EMS : WATERFORD FD-EMS  
EMS2 : CALEX AMB

**WATERFORD**

**ESN 321**  
LAW : SAINT JOHNSBURY VSP  
FIRE : CONCORD FD  
EMS : CALEX AMB  
EMS2 : CONCORD RESCUE

**CONCORD**

**ESN 300**  
LAW : SAINT JOHNSBURY VSP  
FIRE : WATERFORD FD  
EMS : WATERFORD FD-EMS  
EMS2 : CALEX AMB

**WATERFORD**

**ESN 321**  
LAW : SAINT JOHNSBURY VSP  
FIRE : CONCORD FD  
EMS : CALEX AMB  
EMS2 : CONCORD RESCUE

**CONCORD**

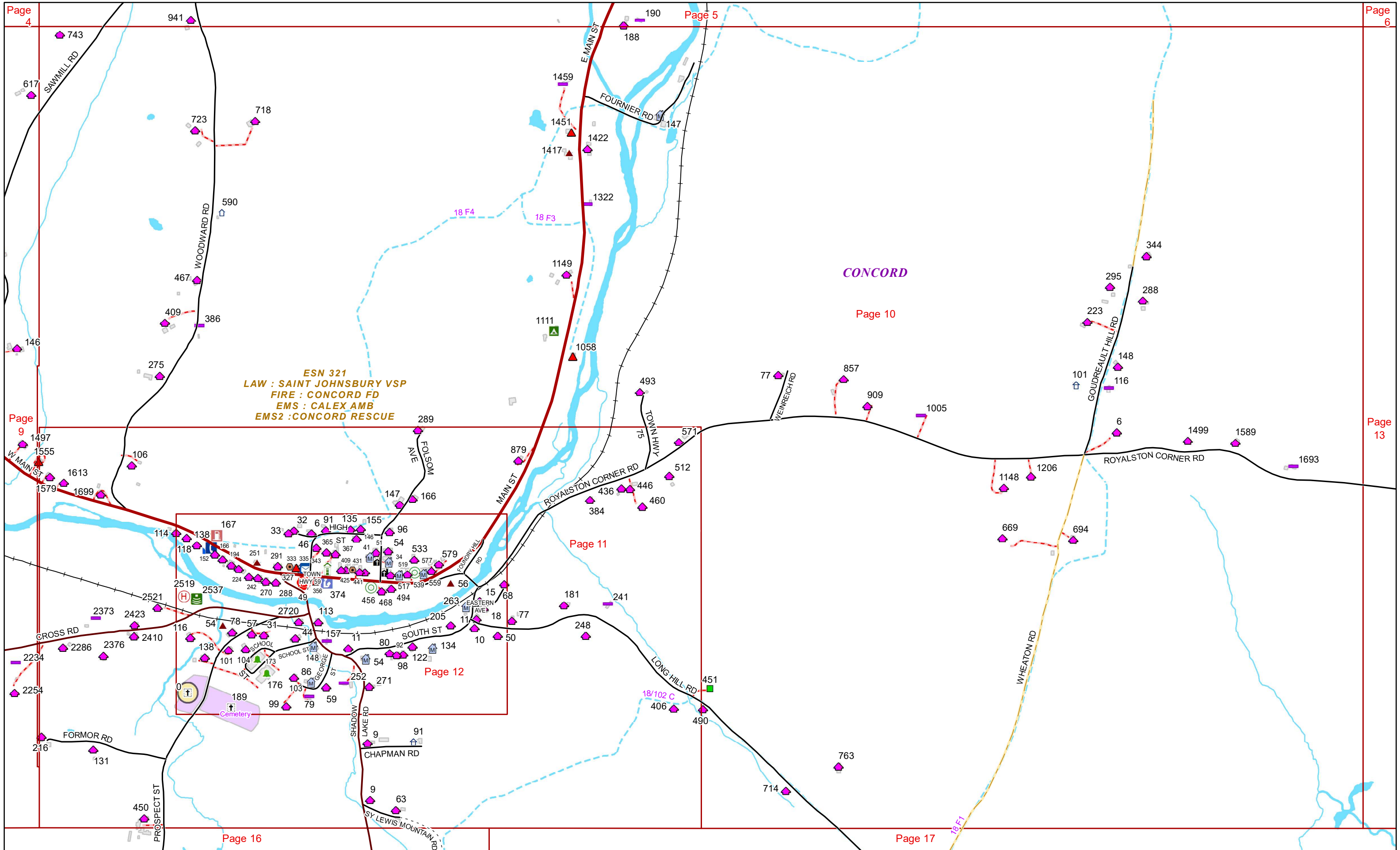
**ESN 300**  
LAW : SAINT JOHNSBURY VSP  
FIRE : WATERFORD FD  
EMS : WATERFORD FD-EMS  
EMS2 : CALEX AMB

**WATERFORD**

**ESN 321**  
LAW : SAINT JOHNSBURY VSP  
FIRE : CONCORD FD  
EMS : CALEX AMB  
EMS2 : CONCORD RESCUE

**CONCORD**



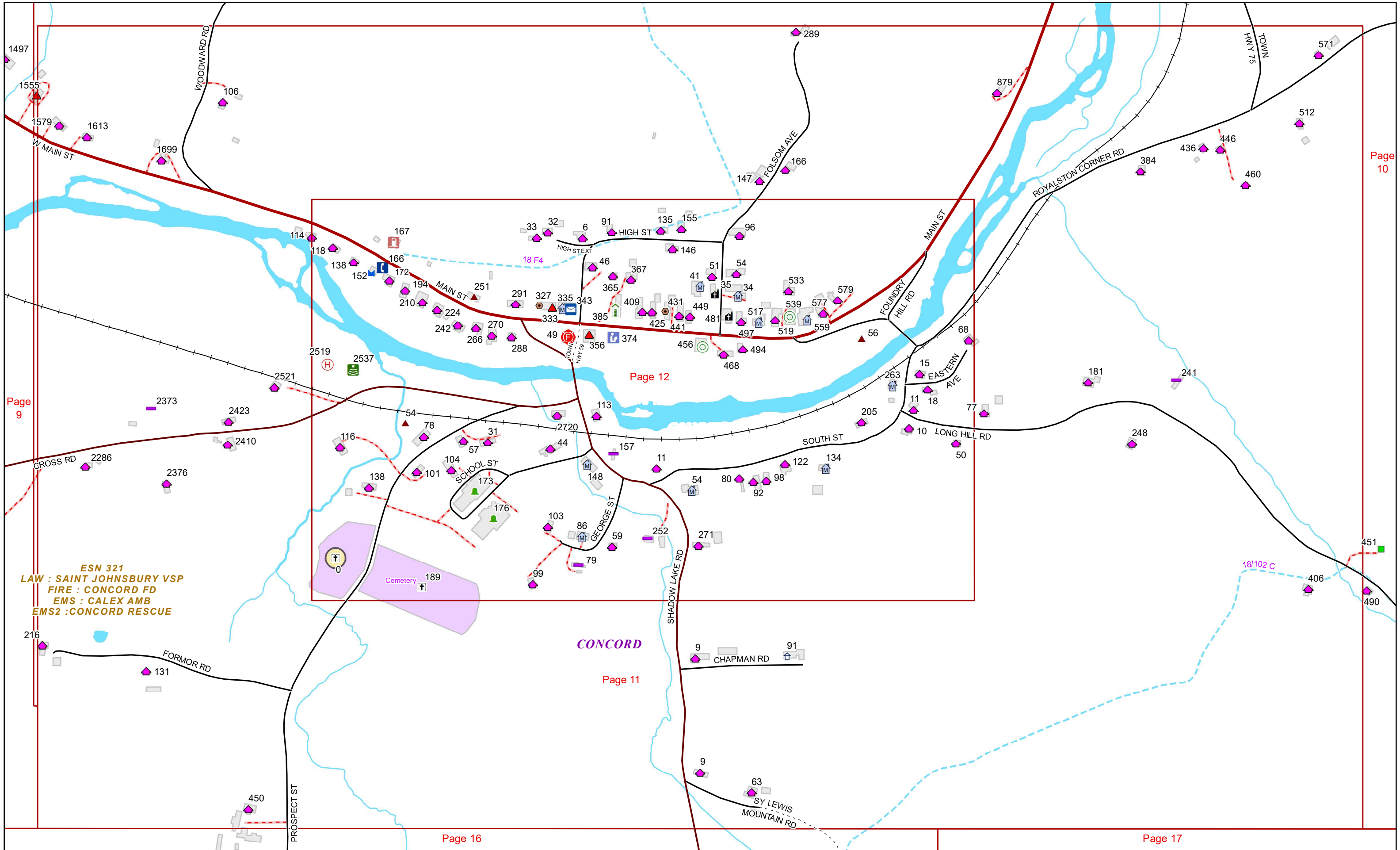


ESN 321  
LAW : SAINT JOHNSBURY VSP  
FIRE : CONCORD FD  
EMS : CALEX AMB  
EMS2 : CONCORD RESCUE

CONCORD



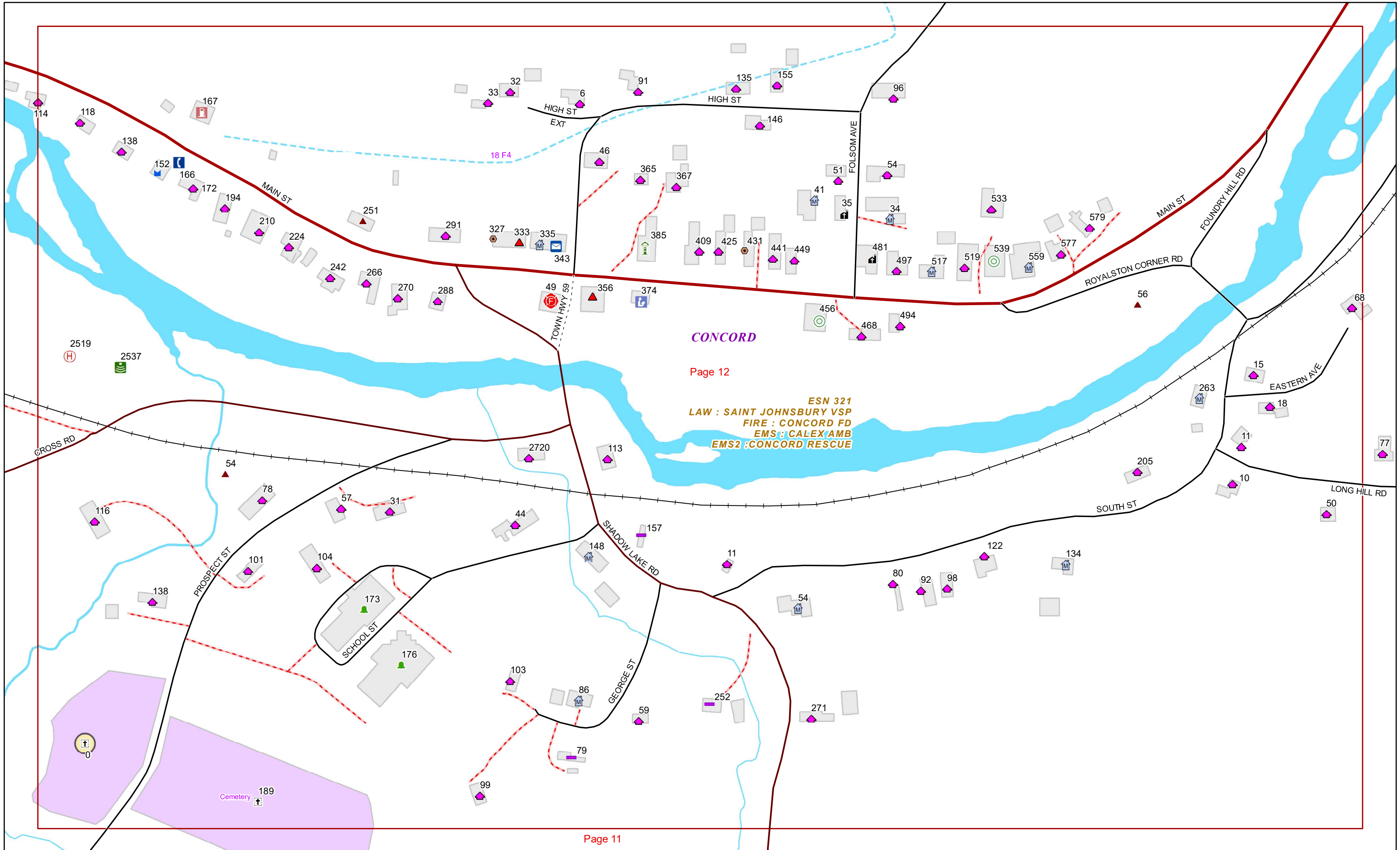




CONCORD

ESN 321  
LAW : SAINT JOHNSBURY VSP  
FIRE : CONCORD FD  
EMS : CALEX AMB  
EMS2 : CONCORD RESCUE





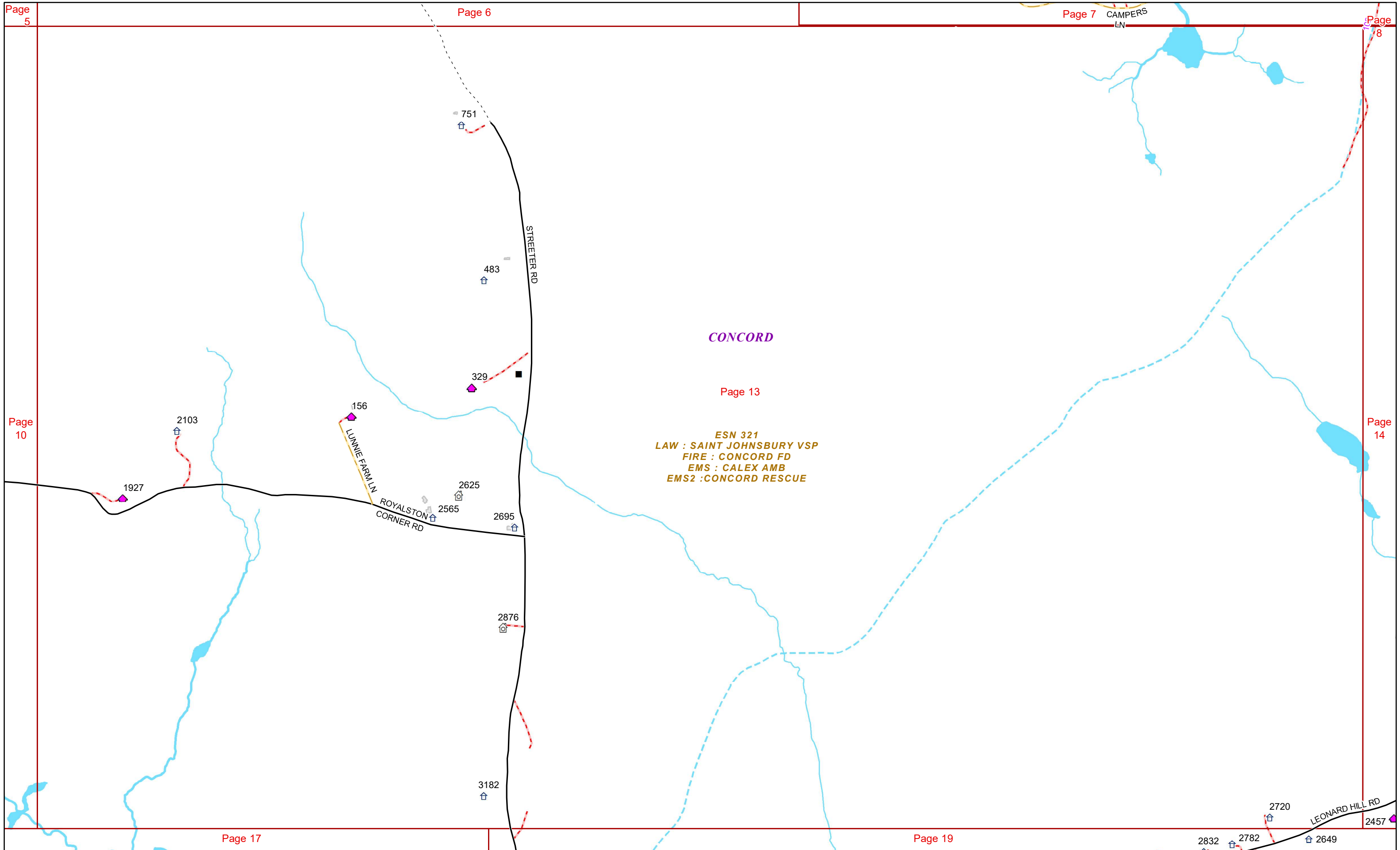
Page 11

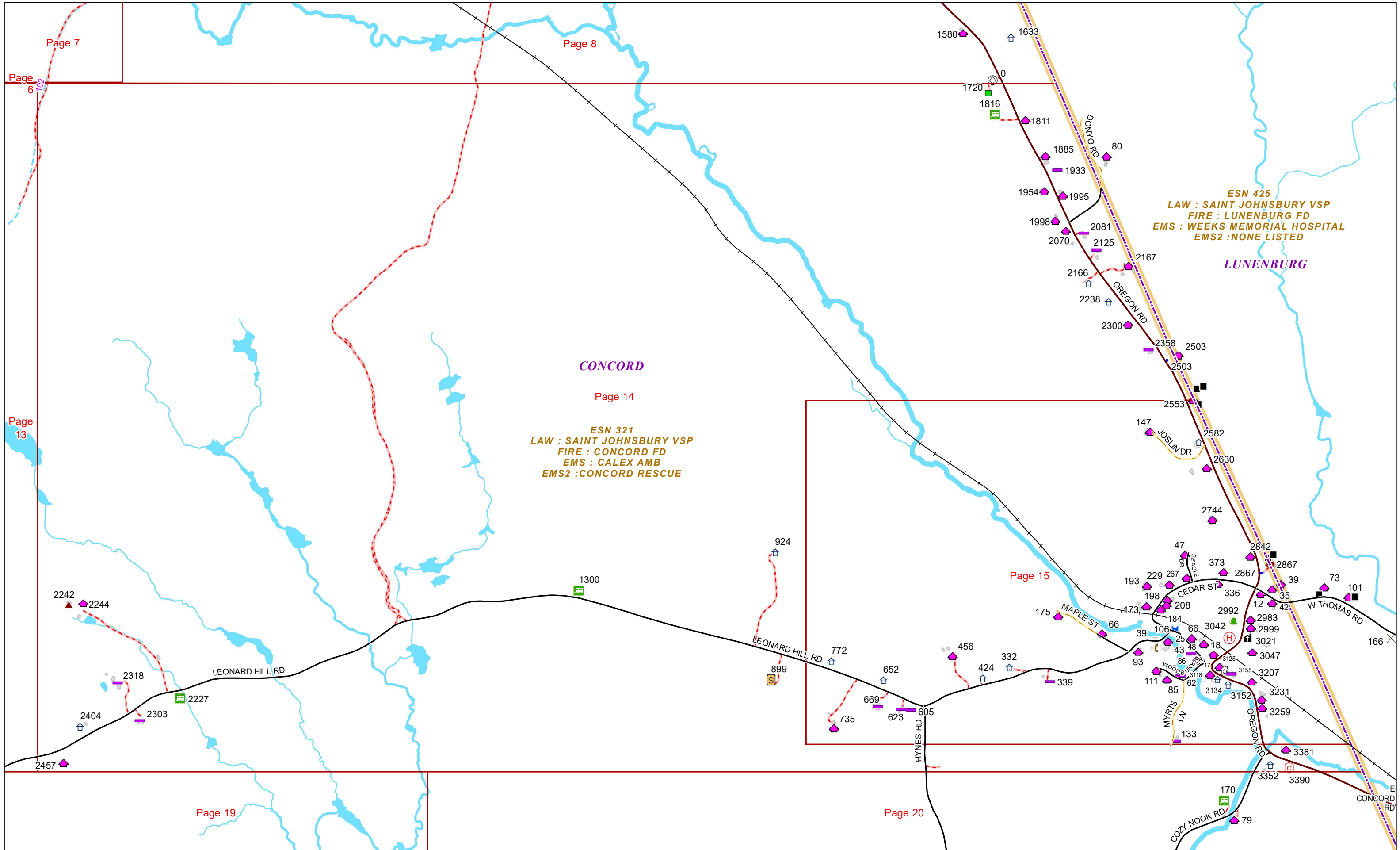


CONCORD

Page 13

ESN 321  
LAW : SAINT JOHNSBURY VSP  
FIRE : CONCORD FD  
EMS : CALEX AMB  
EMS2 : CONCORD RESCUE





Page 7

Page 8

Page 6

Page 13

CONCORD

LUNENBURG

Page 14

ESN 321  
LAW : SAINT JOHNSBURY VSP  
FIRE : CONCORD FD  
EMS : CALEX AMB  
EMS2 : CONCORD RESCUE

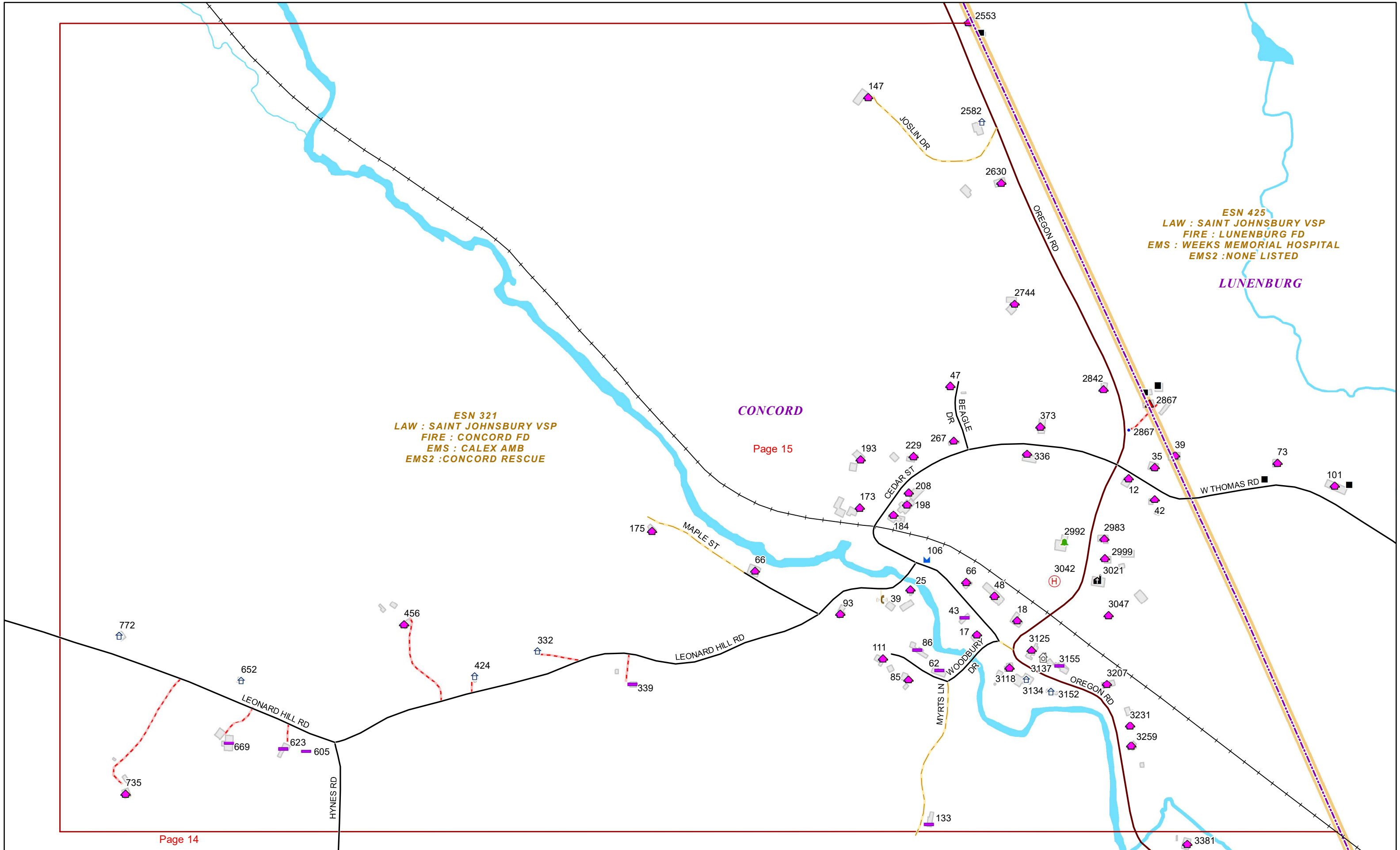
ESN 425  
LAW : SAINT JOHNSBURY VSP  
FIRE : LUNENBURG FD  
EMS : WEEKS MEMORIAL HOSPITAL  
EMS2 : NONE LISTED

Page 15

Page 19

Page 20





**ESN 321**  
LAW : SAINT JOHNSBURY VSP  
FIRE : CONCORD FD  
EMS : CALEX AMB  
EMS2 : CONCORD RESCUE

**ESN 425**  
LAW : SAINT JOHNSBURY VSP  
FIRE : LUNENBURG FD  
EMS : WEEKS MEMORIAL HOSPITAL  
EMS2 : NONE LISTED

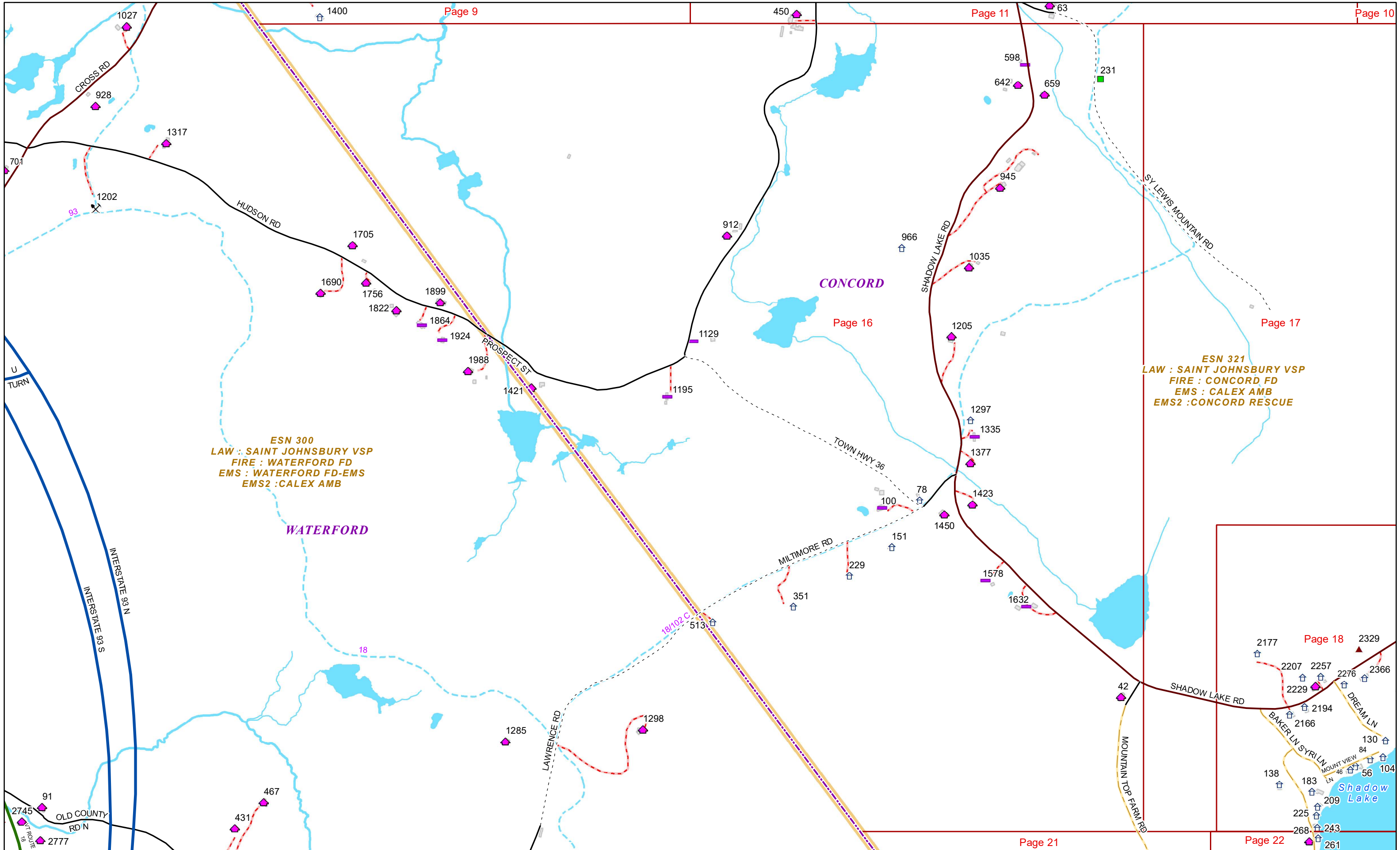
CONCORD

LUNENBURG

Page 15

Page 14





**ESN 300**  
LAW : SAINT JOHNSBURY VSP  
FIRE : WATERFORD FD  
EMS : WATERFORD FD-EMS  
EMS2 : CALEX AMB

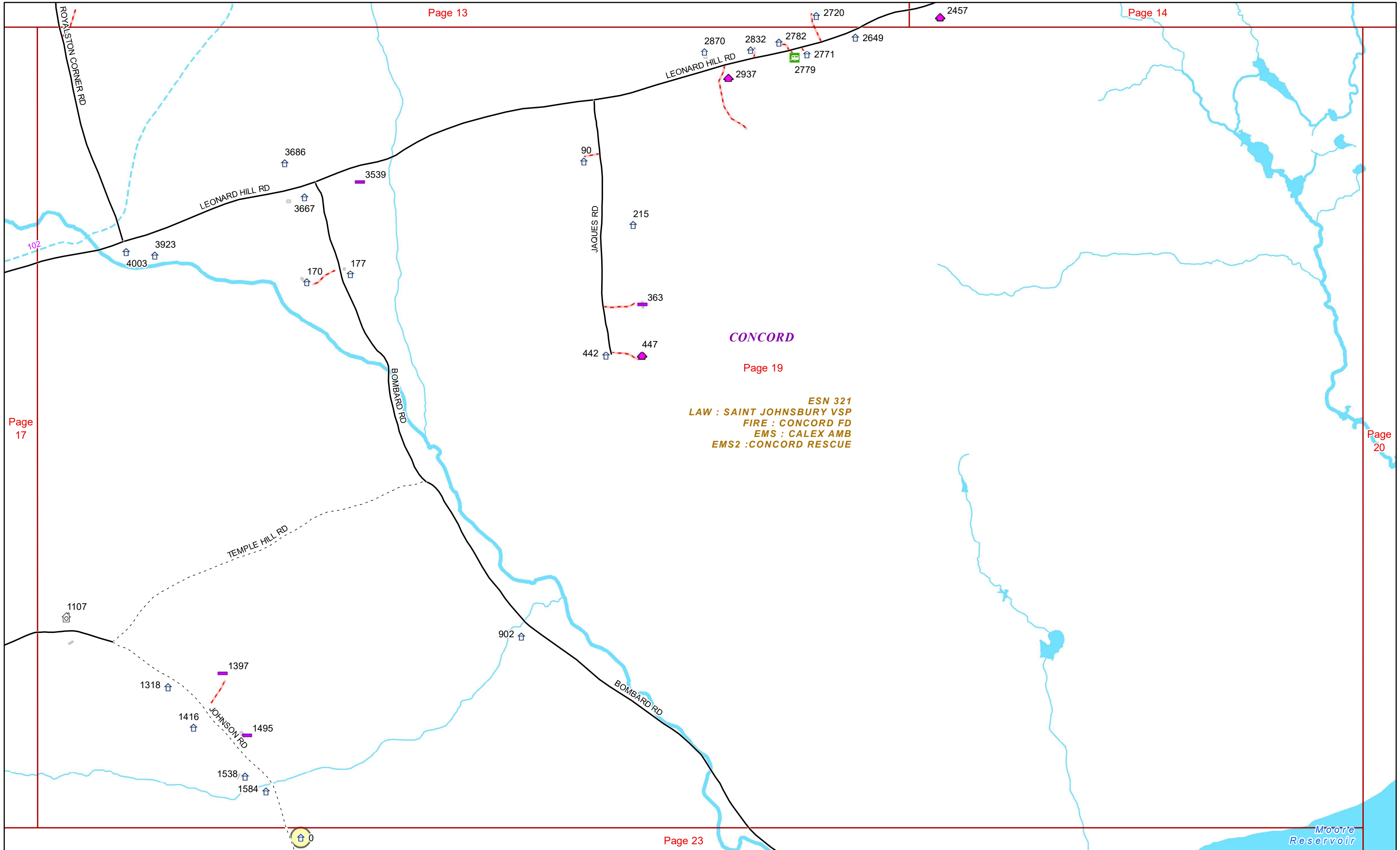
**ESN 321**  
LAW : SAINT JOHNSBURY VSP  
FIRE : CONCORD FD  
EMS : CALEX AMB  
EMS2 : CONCORD RESCUE











**CONCORD**

Page 19

ESN 321  
 LAW : SAINT JOHNSBURY VSP  
 FIRE : CONCORD FD  
 EMS : CALEX AMB  
 EMS2 : CONCORD RESCUE



**CONCORD**

Page 20

**ESN 321**  
LAW : SAINT JOHNSBURY VSP  
FIRE : CONCORD FD  
EMS : CALEX AMB  
EMS2 : CONCORD RESCUE

**ESN 425**  
LAW : SAINT JOHNSBURY VSP  
FIRE : LUNENBURG FD  
EMS : WEEKS MEMORIAL HOSPITAL  
EMS2 : NONE LISTED

**LUNENBURG**

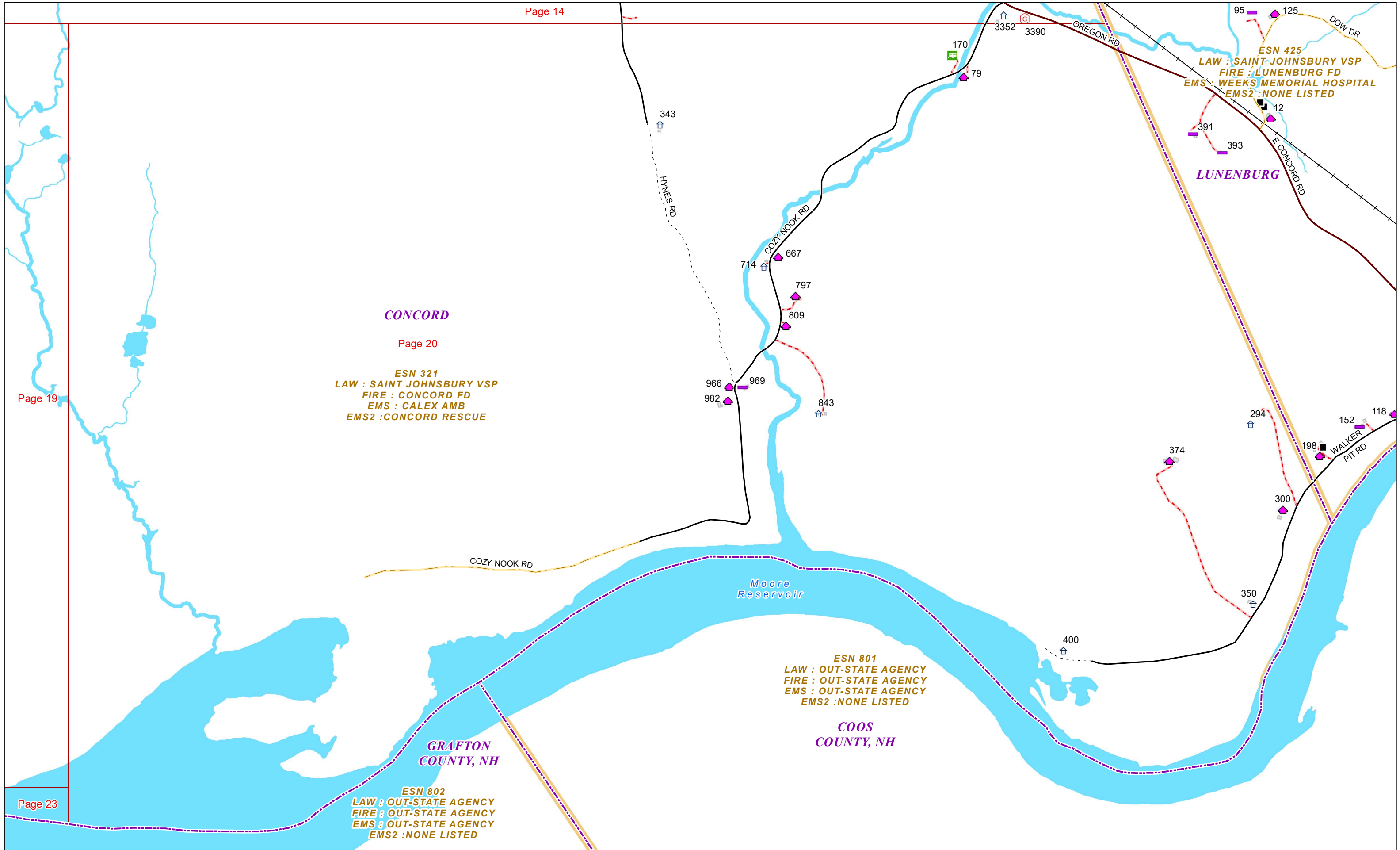
**ESN 801**  
LAW : OUT-STATE AGENCY  
FIRE : OUT-STATE AGENCY  
EMS : OUT-STATE AGENCY  
EMS2 : NONE LISTED

**COOS COUNTY, NH**

**GRAFTON COUNTY, NH**

**ESN 802**  
LAW : OUT-STATE AGENCY  
FIRE : OUT-STATE AGENCY  
EMS : OUT-STATE AGENCY  
EMS2 : NONE LISTED

Moore Reservoir

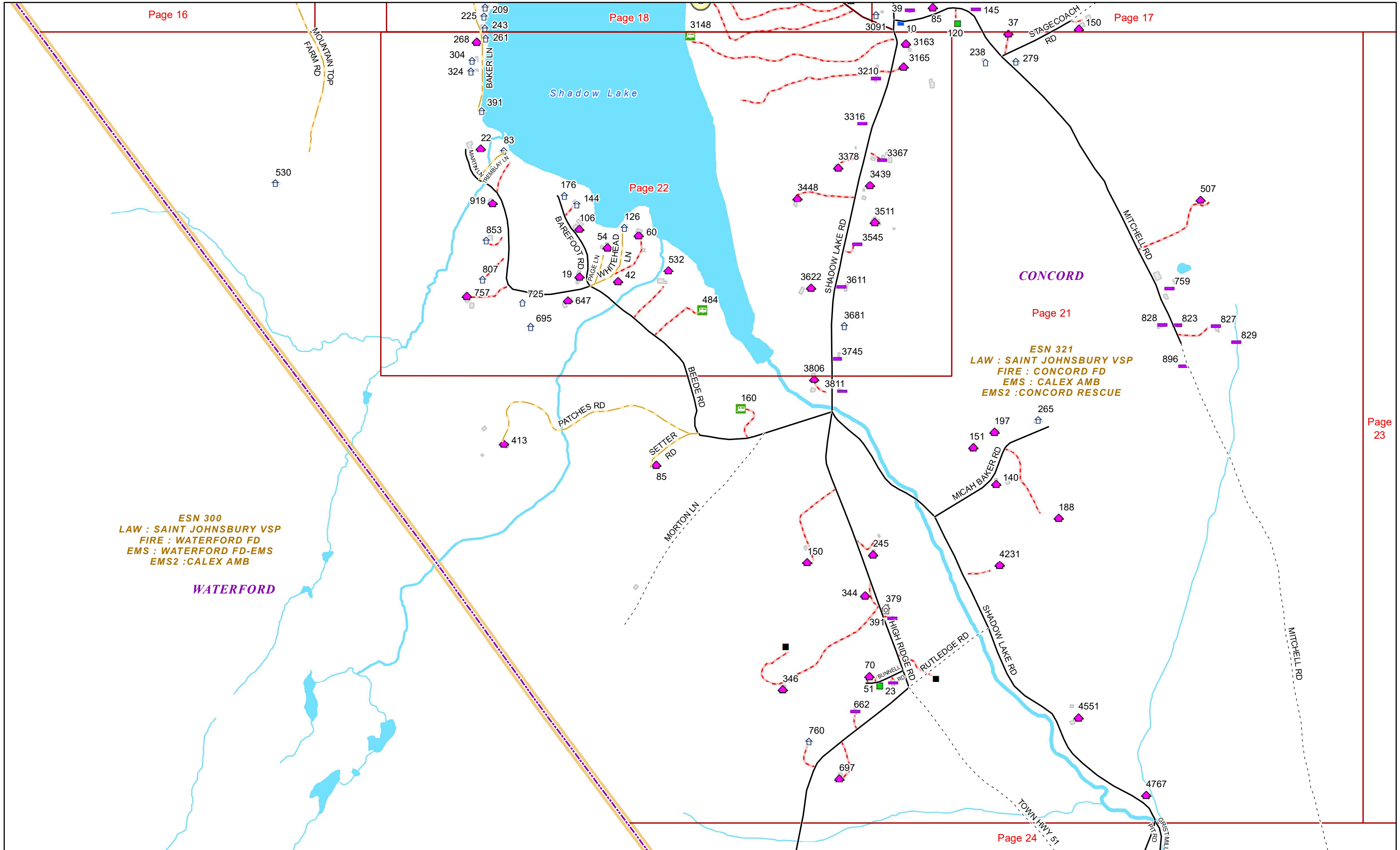


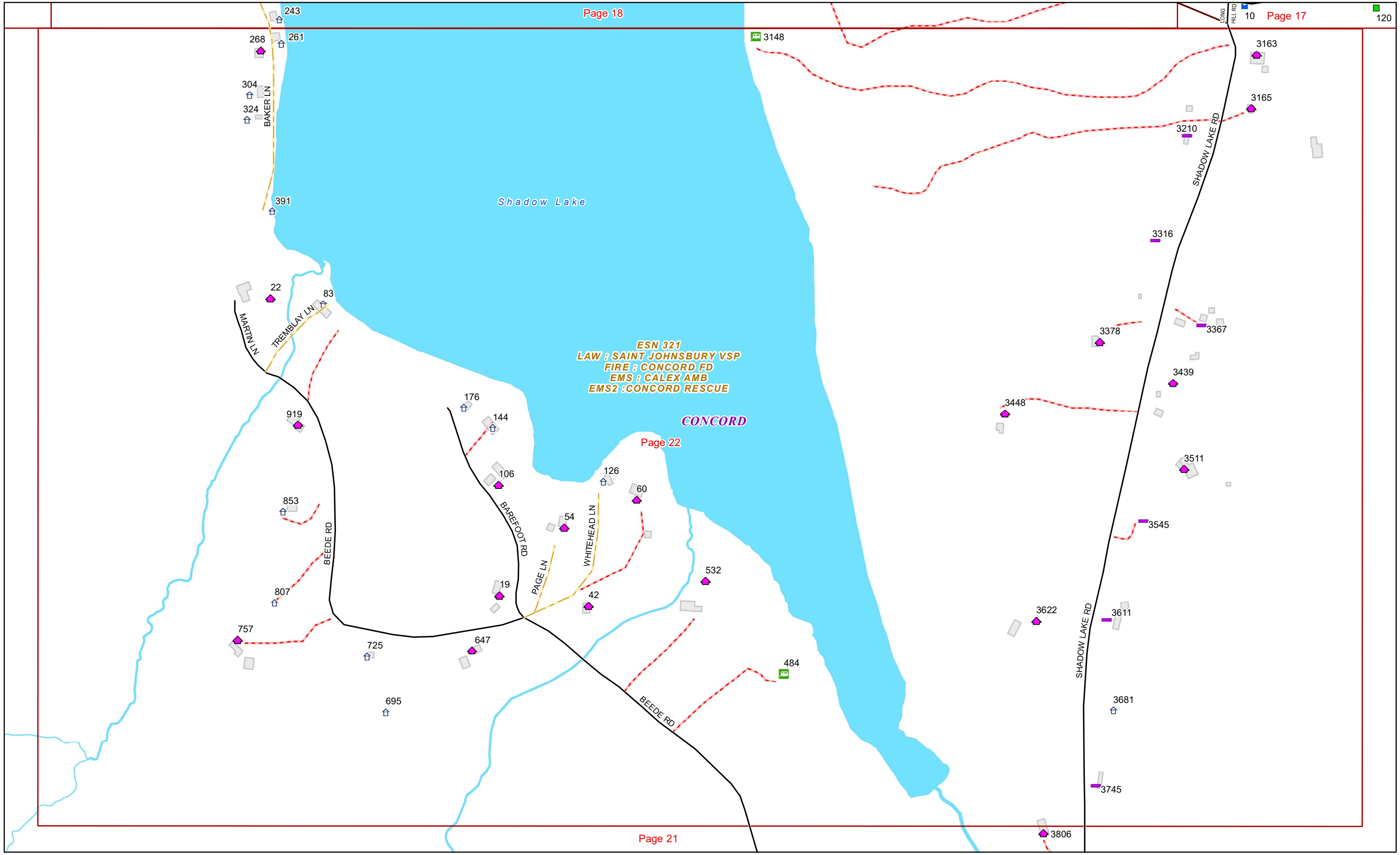
**CONCORD**

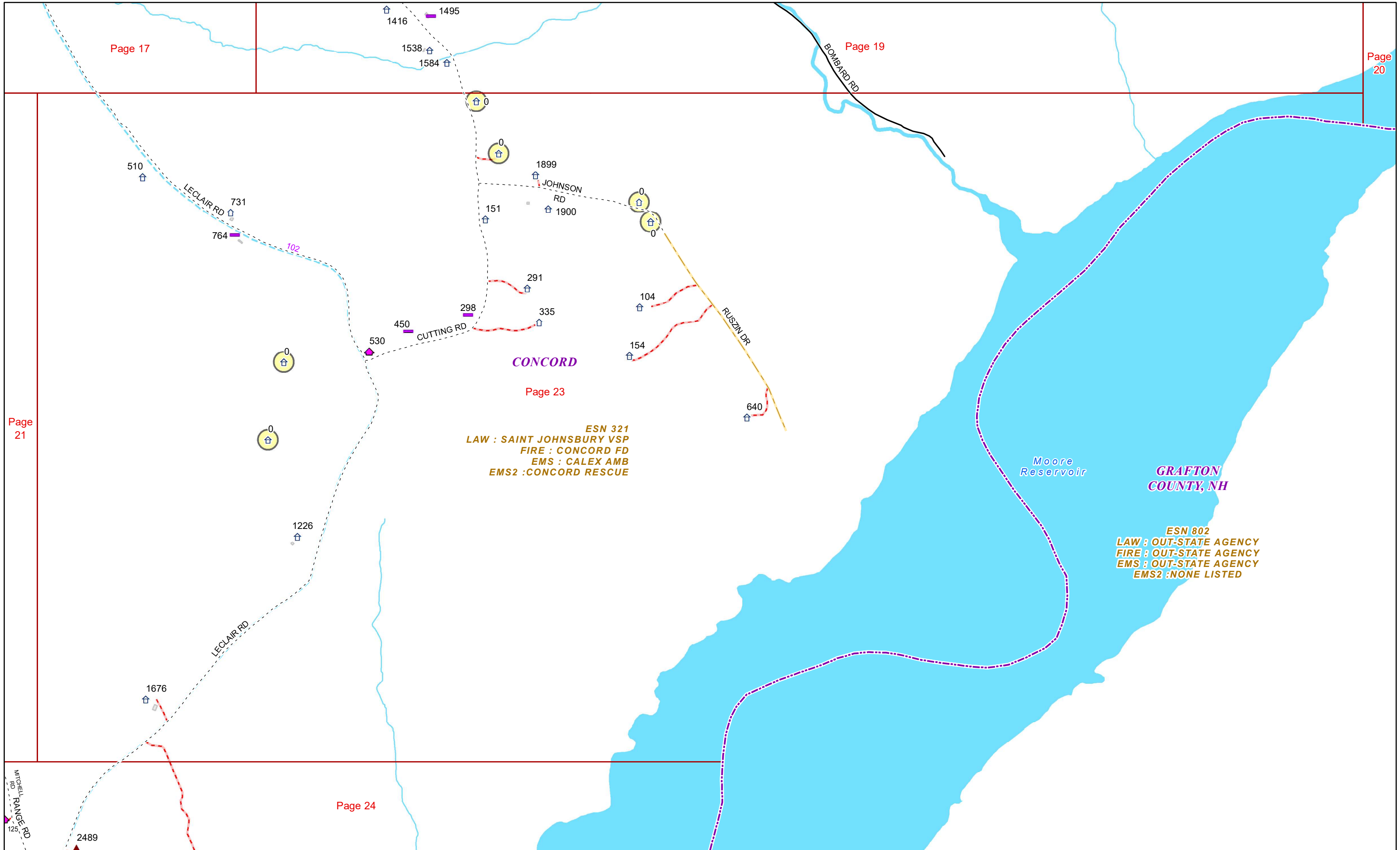
**ESN 321**  
**LAW : SAINT JOHNSBURY VSP**  
**FIRE : CONCORD FD**  
**EMS : CALEX AMB**  
**EMS2 : CONCORD RESCUE**

**ESN 300**  
**LAW : SAINT JOHNSBURY VSP**  
**FIRE : WATERFORD FD**  
**EMS : WATERFORD FD-EMS**  
**EMS2 : CALEX AMB**

**WATERFORD**







Page 17

Page 19

Page 20

Page 21

CONCORD

Page 23

Page 24

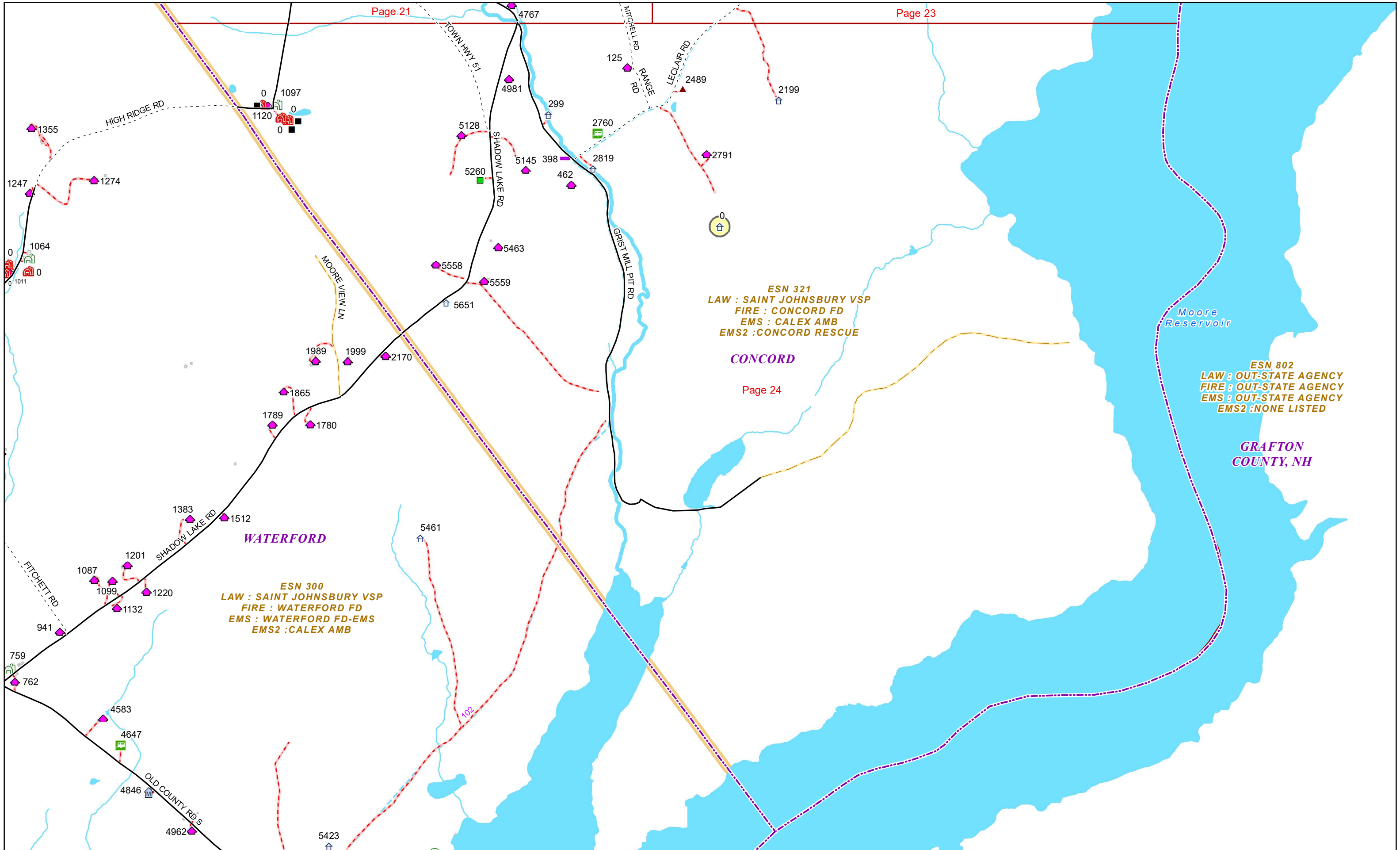
ESN 321  
LAW : SAINT JOHNSBURY VSP  
FIRE : CONCORD FD  
EMS : CALEX AMB  
EMS2 : CONCORD RESCUE

GRAFTON  
COUNTY, NH

ESN 802  
LAW : OUT-STATE AGENCY  
FIRE : OUT-STATE AGENCY  
EMS : OUT-STATE AGENCY  
EMS2 : NONE LISTED

Moore  
Reservoir





ESN 321  
 LAW : SAINT JOHNSBURY VSP  
 FIRE : CONCORD FD  
 EMS : CALEX AMB  
 EMS2 : CONCORD RESCUE

**CONCORD**

ESN 802  
 LAW : OUT-STATE AGENCY  
 FIRE : OUT-STATE AGENCY  
 EMS : OUT-STATE AGENCY  
 EMS2 : NONE LISTED

**GRAFTON COUNTY, NH**

**WATERFORD**

ESN 300  
 LAW : SAINT JOHNSBURY VSP  
 FIRE : WATERFORD FD  
 EMS : WATERFORD FD-EMS  
 EMS2 : CALEX AMB

