

VERMONT E9-1-1 MapBook

Cornwall

E9-1-1 MapBook with GIS Data

Use constraints: The 9-1-1 related data layers (Esites, Landmarks, Roads, Driveways, Footprints, Atlas Sheets, ESZ, etc.) were developed and designed for Enhanced 9-1-1 purposes only. The user should understand that the nature of the Enhanced 9-1-1 data layers means they are never complete. **Each municipal government is responsible for maintenance of the E9-1-1 database.** Other data (non-E9-1-1 related) used in the Vermont E9-1-1 MapBook is acquired from the Vermont Center for Geographic Information (VCGI) (vcgi.vermont.gov) and local Regional Planning Commissions.

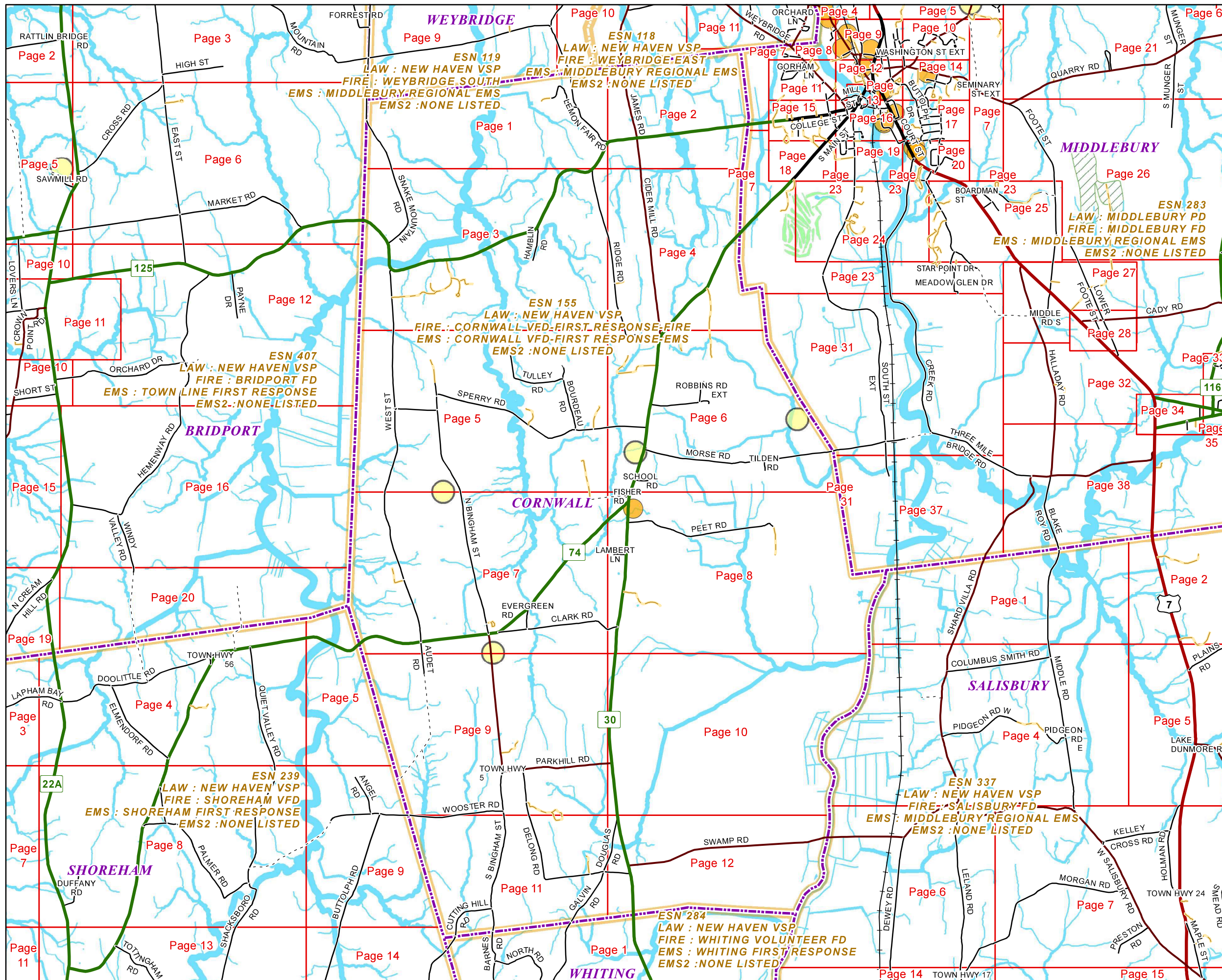
Disclaimer:

This Vermont E9-1-1 MapBook and GIS data is for general reference only. Data layers that appear on the map may or may not be accurate, current or otherwise reliable. The E9-1-1 Board and the State of Vermont make no representations of any kind, including but not limited to the warranties of merchantability or fitness for a particular use, not are any such warranties to be implied with respect to the GIS data and MapBook.

For Questions/Updates:




















Contact VT Enhanced 9-1-1 Board:
Phone: 802-828-4911
Email: e911.info@vermont.gov
Website: e911.vermont.gov

5/17/2023







Legend

Roads

-  Interstate Highway
-  US Highway
-  State Highway
-  Town Highway Class 1
-  Town Highway Class 2
-  Town Highway Class 3
-  Town Highway Class 4
-  Private
-  Driveway
-  Discontinued Road
-  Legal Trail
-  Ferry
-  Military - no public access
-  National Forest Highway
-  State Forest Highway
-  Proposed
-  Rivers
-  Driveways
-  Railroad

Hydrants

-  Drafting Site
-  Dry Hydrant
-  Municipal Hydrant
-  Pressurized Hydrant

Townline





Emergency Service Zones



FootPrints

-  Airport
-  Solar Field
-  Alpine Trail Easiest
-  Alpine Trail Intermediate
-  Alpine Trail Advanced
-  Alpine Trail Expert
-  Alpine Glade Marked
-  Alpine Glade Not Marked
-  Building
-  Farm
-  Golf Course
-  Quarry
-  Park
-  Shopping Center
-  Stadium/Arena
-  Other



























Addressing Error





























-  Orange - Duplicated Addressed Building
-  Yellow - Unnumbered Building





























Legend





























ESITES




























SITETYPE

-  **COMMERCIAL
-  **CULTURAL
-  **EDUCATIONAL
-  **GOVERNMENT
-  **INDUSTRIAL
-  **OTHER COMMERCIAL
-  **PUBLIC GATHERING
-  **UTILITY
-  ABANDONED
-  ACCESS POINT
-  ACCESSORY BARN
-  ACCESSORY BUILDING
-  AIR SUPPORT / MAINTENANCE FACILITY
-  AIR TRAFFIC CONTROL CENTER / COMMAND CENTER
-  AIRPORT TERMINAL
-  AMBULANCE SERVICE
-  AUDITORIUM / CONCERT HALL / THEATER / OPERA HOUSE
-  BANK
-  BOAT RAMP / DOCK
-  BORDER CROSSING
-  BORDER PATROL
-  BREWERY
-  BUS STATION / DISPATCH FACILITY
-  CAMP
-  CAMPGROUND
-  CEMETERY

-  CITY / TOWN HALL
-  COAST GUARD
-  COLLEGE / UNIVERSITY
-  COMMERCIAL CONSTRUCTION SERVICE
-  COMMERCIAL FARM
-  COMMERCIAL GARAGE
-  COMMERCIAL W/RESIDENCE
-  COMMUNICATION BOX
-  COMMUNICATION TOWER
-  COMMUNITY / RECREATION FACILITY
-  CONDOMINIUM
-  COURT HOUSE
-  CUSTOMS SERVICE
-  DAY CARE FACILITY
-  DEVELOPMENT SITE
-  EBS TOWER
-  EMERGENCY PHONE / CALLBOX
-  FAIR / EXHIBITION/ RODEO GROUNDS
-  FERRY TERMINAL / DISPATCH FACILITY
-  FIRE STATION
-  FISH FARM / HATCHERY
-  FITNESS FACILITY
-  FOOD DISTRIBUTION CENTER
-  GAS STATION
-  GATED W/BUILDING
-  GATED W/O BUILDING
-  GOLF COURSE
-  GRAVEL PIT / QUARRY / MINE

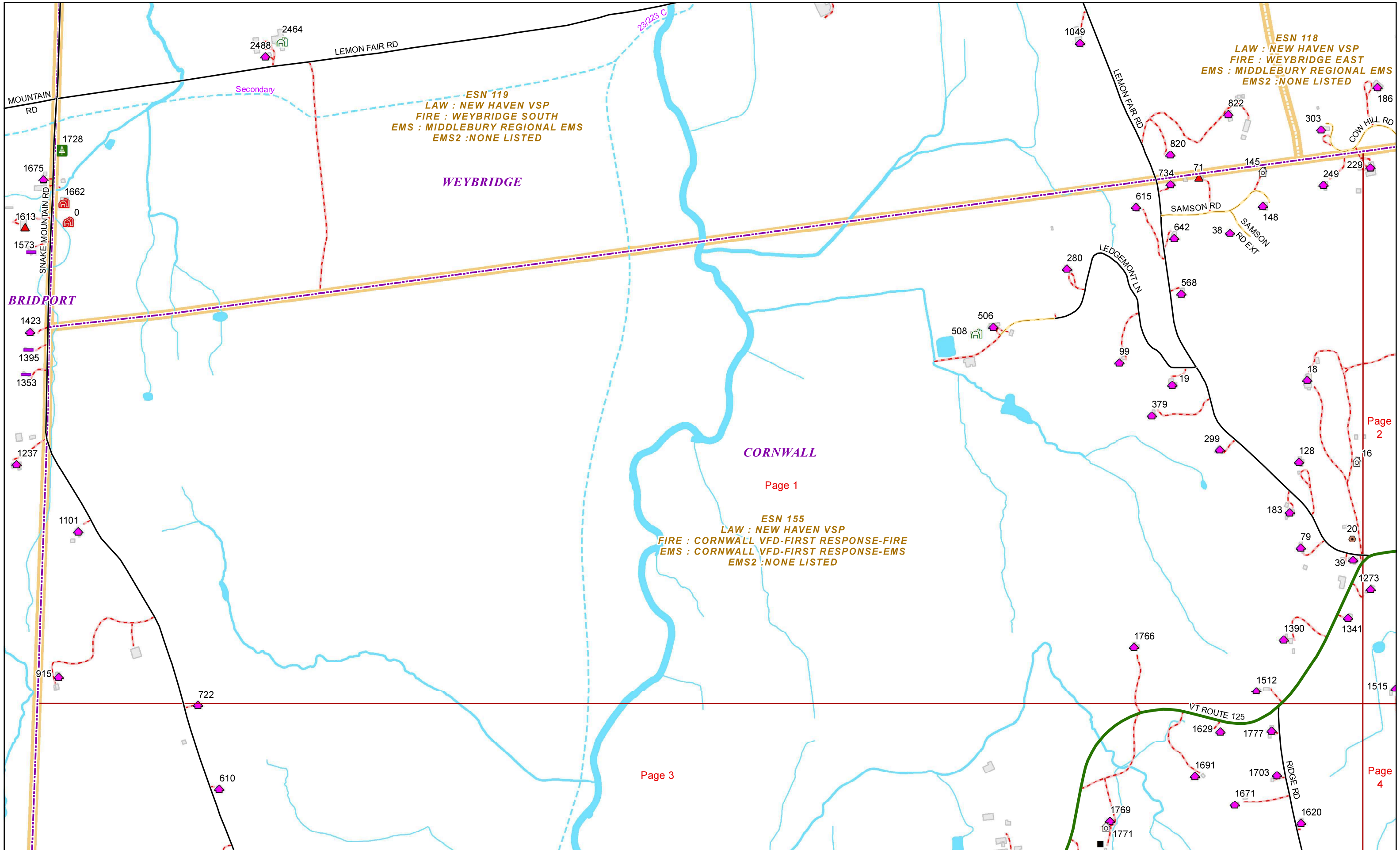
-  GREENHOUSE / NURSERY
-  GROCERY STORE
-  HARBOR / MARINA
-  HAZARDOUS MATERIALS FACILITY
-  HAZARDOUS STORAGE FACILITY
-  HEALTH CLINIC
-  HELIPAD / HELIPORT / HELISPOT
-  HISTORIC SITE / POINT OF INTEREST
-  HOSPITAL / MEDICAL CENTER
-  HOUSE OF WORSHIP
-  HYDROELECTRIC FACILITY
-  ICE ARENA
-  INSTITUTIONAL RESIDENCE / DORM / BARRACKS
-  LANDFILL
-  LAW ENFORCEMENT
-  LIBRARY
-  LODGING B&B / HOTEL / MOTEL / INN
-  LOOKOUT TOWER
-  LUMBER MILL / SAW MILL
-  MANUFACTURING FACILITY
-  MOBILE HOME
-  MORGUE
-  MULTI-FAMILY DWELLING
-  MUSEUM
-  NATIONAL GUARD /
-  NUCLEAR FACILITY
-  NURSING HOME / LONG TERM CARE
-  OFFICE BUILDING

-  OIL / GAS FACILITY
-  OTHER
-  OTHER RESIDENTIAL
-  OUTPATIENT CLINIC
-  PARK AND RIDE / COMMUTER
-  PHARMACY
-  PICNIC AREA
-  POST OFFICE
-  PRISON / CORRECTIONAL FACILITY
-  PRIVATE AND EXPRESS SHIPPING FACILITY
-  PSAP
-  PUBLIC BEACH
-  PUBLIC TELEPHONE
-  PUBLIC WATER SUPPLY INTAKE
-  PUBLIC WATER SUPPLY WELL
-  PUMP STATION
-  RACE TRACK / DRAGSTRIP
-  RAILROAD STATION
-  RESIDENTIAL FARM
-  REST STOP / ROADSIDE PARK
-  RESTAURANT
-  RETAIL FACILITY
-  RV HOOKUP
-  SCHOOL K / 12
-  SEASONAL HOME
-  SHOOTING RANGE
-  SINGLE FAMILY DWELLING
-  SKI AREA / ALPINE

-  SOLAR FACILITY
-  SPORTS ARENA /
-  STATE CAPITOL
-  STATE GARAGE
-  STATE GOVERNMENT FACILITY
-  STATE PARK
-  STORAGE UNITS
-  SUBSTATION
-  SUGARHOUSE
-  TEMPORARY STRUCTURE
-  TOWN GARAGE
-  TOWN OFFICE
-  TRAILHEAD
-  TRANSFER STATION
-  UNKNOWN
-  US FOREST FACILITY
-  US GOVERNMENT FACILITY
-  UTILITY POLE W/PHONE
-  VETERINARY HOSPITAL / CLINIC
-  VISITOR / INFORMATION CENTER
-  WAREHOUSE
-  WASTE / BIOMASS FACILITY
-  WASTEWATER TREATMENT PLANT
-  WATER TANK
-  WATER TOWER
-  WIND FACILITY / WIND TOWER
-  YOUTH CAMP

CORNWALL Road Name Index

ROAD NAMES	PAGE(S)	ROAD NAMES	PAGE(S)	ROAD NAMES	PAGE(S)
ABERNATHY PL	5	FOOTE FARM RD	3	SAMSON RD EXT	1
ANDRUS PITCH	4	GALVIN RD	11	SCHOOL RD	6
APPLE TREE LN	9	HAMBLIN RD	3	SINGING HILLS DR	9
AUDET RD	7,9	HORNBEAM HILL RD	3	SLADE RD	8
BEAVER BROOK RD	3	JAMES RD	2	SNAKE MOUNTAIN RD	3
BOURDEAU RD	5	LAMBERT LN	8	SPERRY RD	5,6
BURR OAK LN	3	LEDGE LN	5	SUNSET ORCHARD RD	7
CAROTHERS LN	11	LEDGEMONT LN	1	SWAMP RD	12
CEDAR RIDGE DR	5	LEMON FAIR RD	1,2,10	TILDEN RD	6
CIDER MILL RD	2	MORSE RD	6	TOWN HWY 23	9
CLARK RD	7,8	N BINGHAM ST	5,7	TOWN HWY 5	9
COBBS CORNERS RD	6	OLD CHURCH LN	7	TOWN HWY 6	5
COW HILL RD	10	ORCHARD RUN	6	TOWN HWY 9	6
CROSS RD	5	PARK LN	8	TULLEY RD	5
CUTTING HILL RD	11	PARKHILL RD	9	VT ROUTE 125	2,3
DELONG RD	9,11,12	PEET RD	8	VT ROUTE 30	4,6,8,10,12
DOUGLAS RD	12	RIDGE RD	4,6	VT ROUTE 74	7
EDGEWOOD LN	4	ROBBINS RD	6	WEST ST	3,5,7
EVERGREEN RD	7	ROBBINS RD EXT	6	WOOSTER RD	9
FISHER RD	5,8	S BINGHAM ST	7,9,11		
FOOTE FARM FIRE LN	3	SAMSON RD	1		



ESN 119
LAW : NEW HAVEN VSP
FIRE : WEYBRIDGE SOUTH
EMS : MIDDLEBURY REGIONAL EMS
EMS2 : NONE LISTED

ESN 118
LAW : NEW HAVEN VSP
FIRE : WEYBRIDGE EAST
EMS : MIDDLEBURY REGIONAL EMS
EMS2 : NONE LISTED

ESN 155
LAW : NEW HAVEN VSP
FIRE : CORNWALL VFD-FIRST RESPONSE-FIRE
EMS : CORNWALL VFD-FIRST RESPONSE-EMS
EMS2 : NONE LISTED



ESN 119
LAW : NEW HAVEN VSP
FIRE : WEYBRIDGE SOUTH
EMS : MIDDLEBURY REGIONAL EMS
EMS2 : NONE LISTED

ESN 118
LAW : NEW HAVEN VSP
FIRE : WEYBRIDGE EAST
EMS : MIDDLEBURY REGIONAL EMS
EMS2 : NONE LISTED

ESN 283
LAW : MIDDLEBURY PD
FIRE : MIDDLEBURY FD
EMS : MIDDLEBURY REGIONAL EMS
EMS2 : NONE LISTED

ESN 155
LAW : NEW HAVEN VSP
FIRE : CORNWALL VFD-FIRST RESPONSE-FIRE
EMS : CORNWALL VFD-FIRST RESPONSE-EMS
EMS2 : NONE LISTED

WEYBRIDGE

CORNWALL

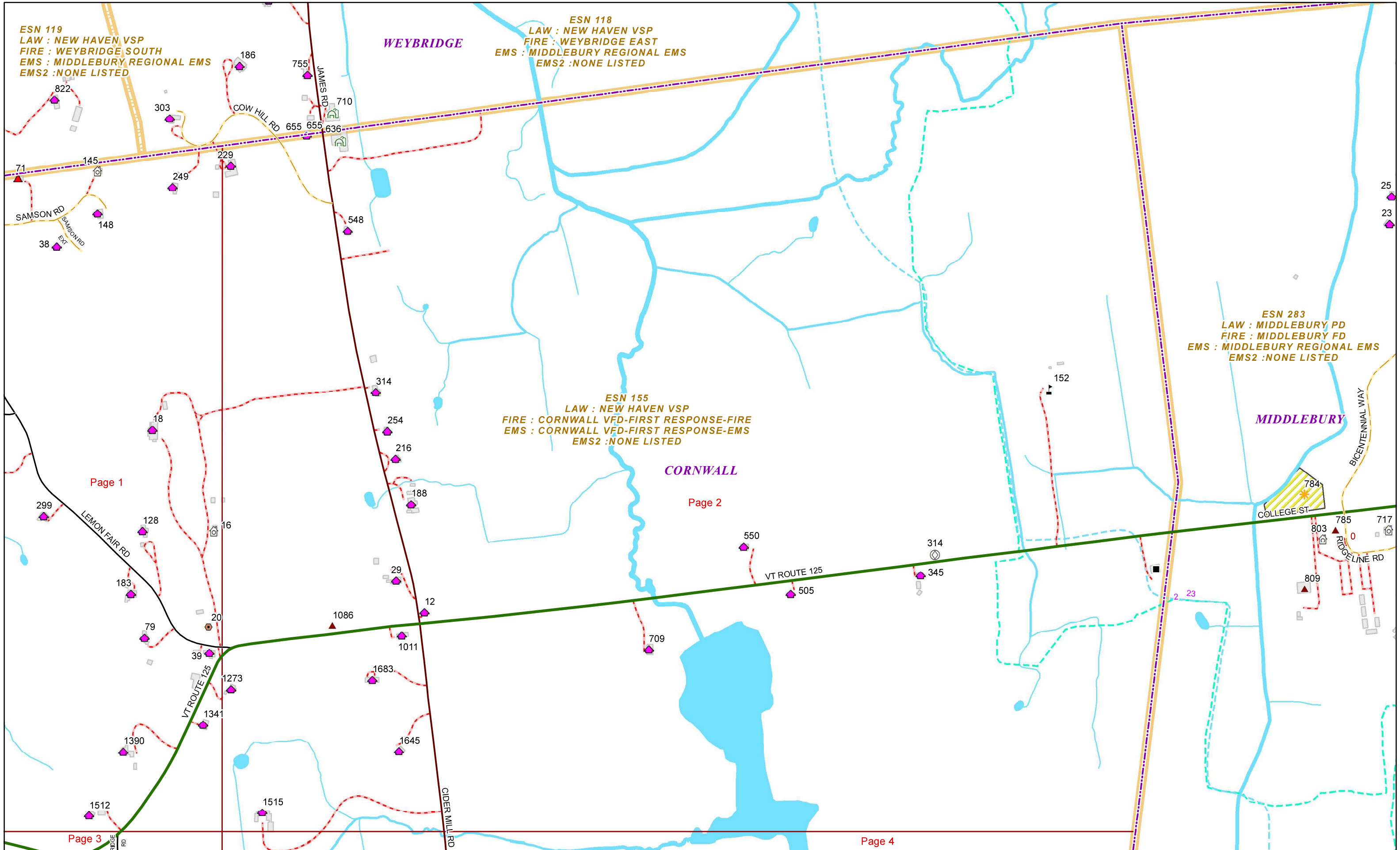
MIDDLEBURY

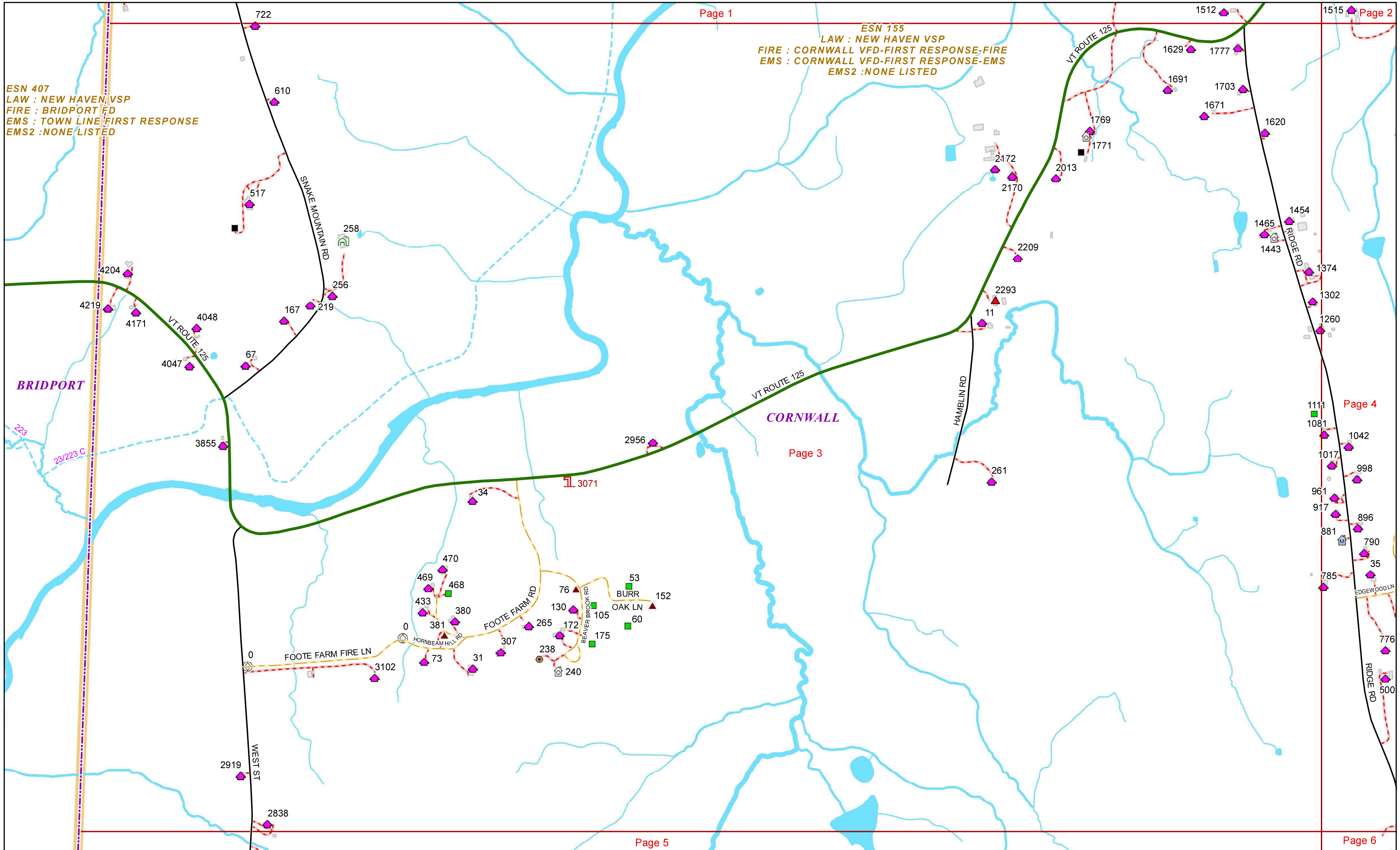
Page 1

Page 2

Page 3

Page 4

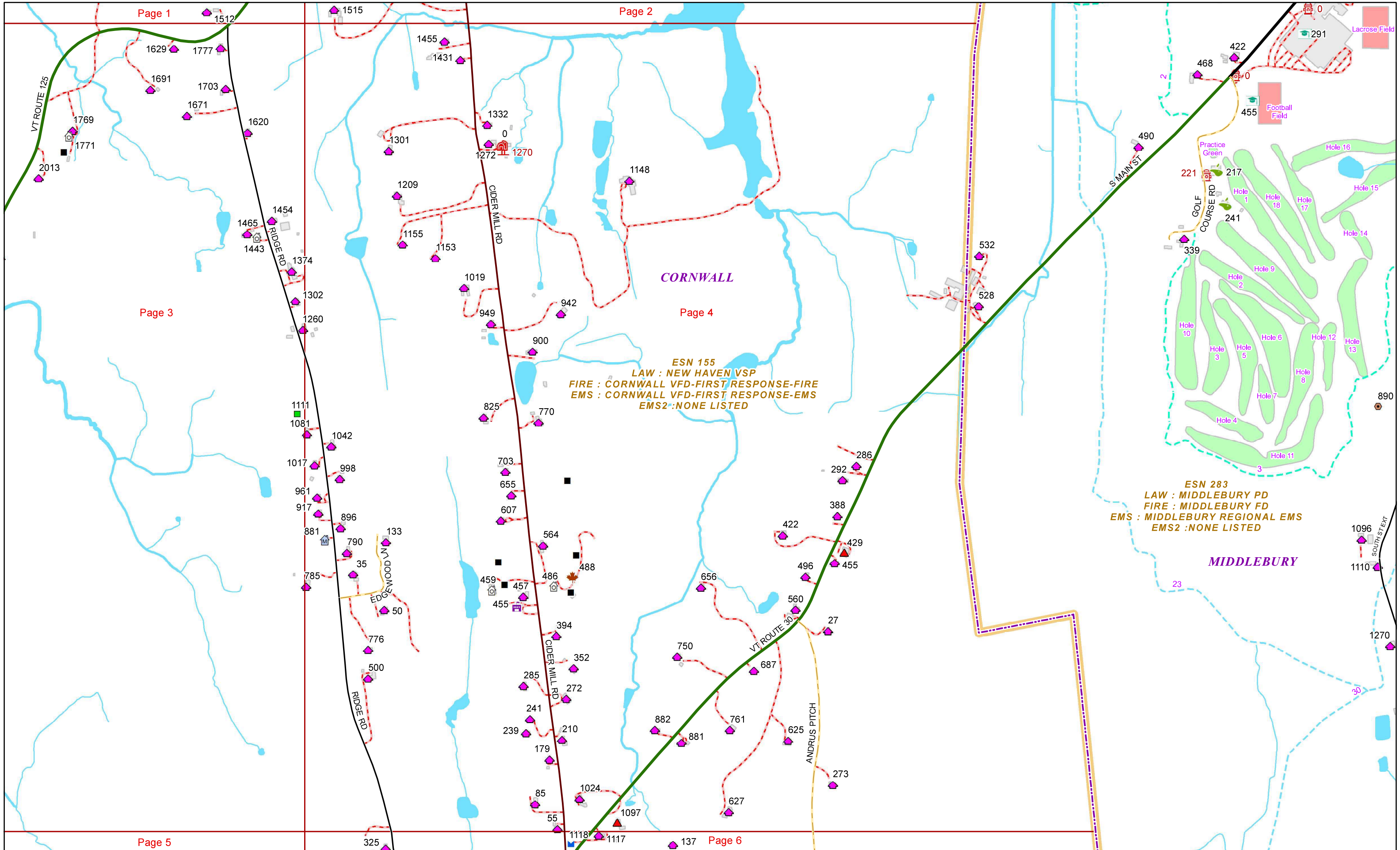




ESN 407
LAW : NEW HAVEN VSP
FIRE : BRIDPORT FD
EMS : TOWN LINE FIRST RESPONSE
EMS2 : NONE LISTED

ESN 155
LAW : NEW HAVEN VSP
FIRE : CORNWALL VFD-FIRST RESPONSE-FIRE
EMS : CORNWALL VFD-FIRST RESPONSE-EMS
EMS2 : NONE LISTED





ESN 155
LAW : NEW HAVEN VSP
FIRE : CORNWALL VFD-FIRST RESPONSE-FIRE
EMS : CORNWALL VFD-FIRST RESPONSE-EMS
EMS2 : NONE LISTED

ESN 283
LAW : MIDDLEBURY PD
FIRE : MIDDLEBURY FD
EMS : MIDDLEBURY REGIONAL EMS
EMS2 : NONE LISTED

Page 1

Page 2

Page 3

Page 4

Page 5

Page 6



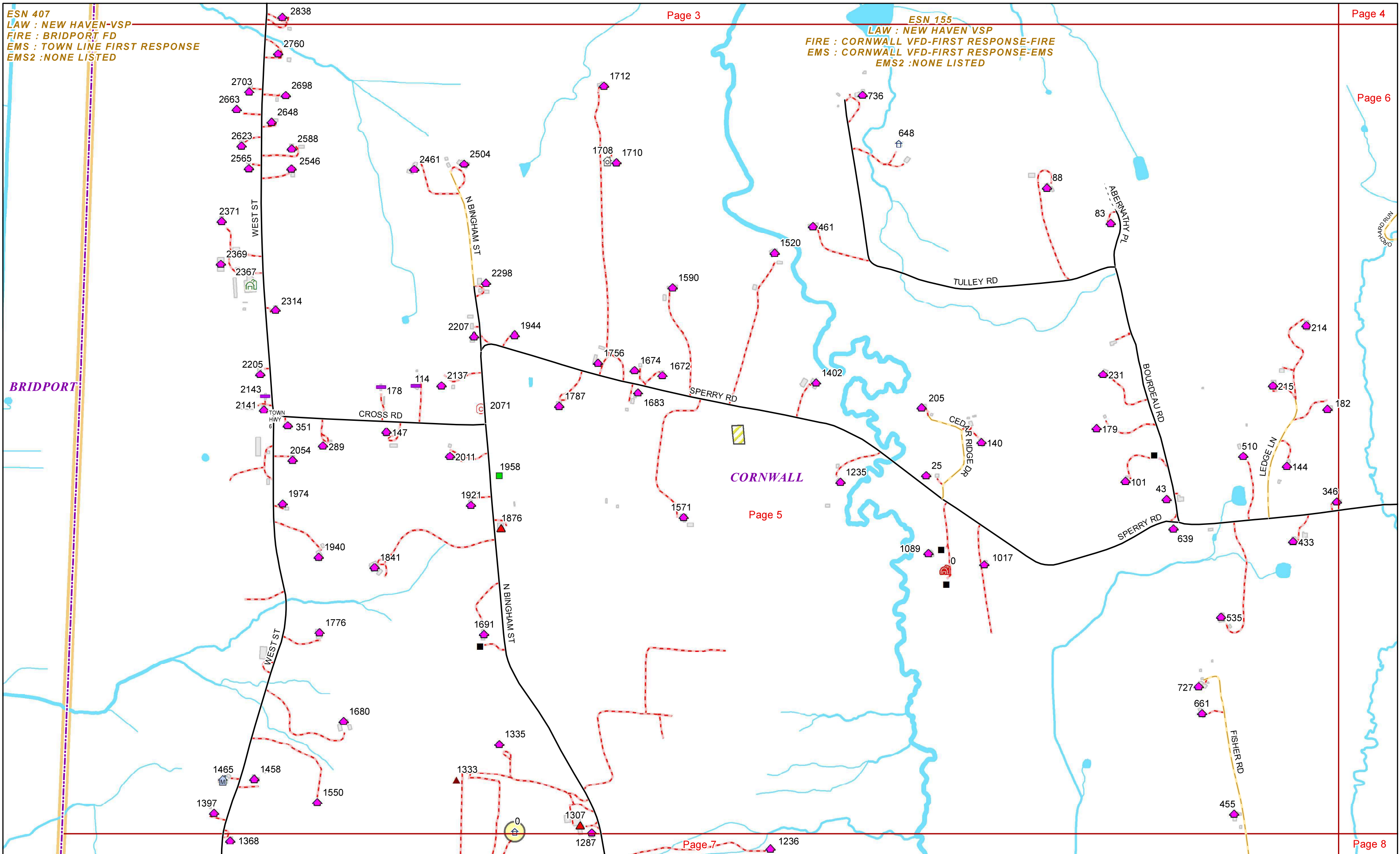
ESN 407
LAW : NEW HAVEN-VSP
FIRE : BRIDPORT FD
EMS : TOWN LINE FIRST RESPONSE
EMS2 : NONE LISTED

Page 3

ESN 155
LAW : NEW HAVEN VSP
FIRE : CORNWALL VFD-FIRST RESPONSE-FIRE
EMS : CORNWALL VFD-FIRST RESPONSE-EMS
EMS2 : NONE LISTED

Page 4

Page 6



BRIDPORT

CORNWALL

Page 5

Page 7

Page 8

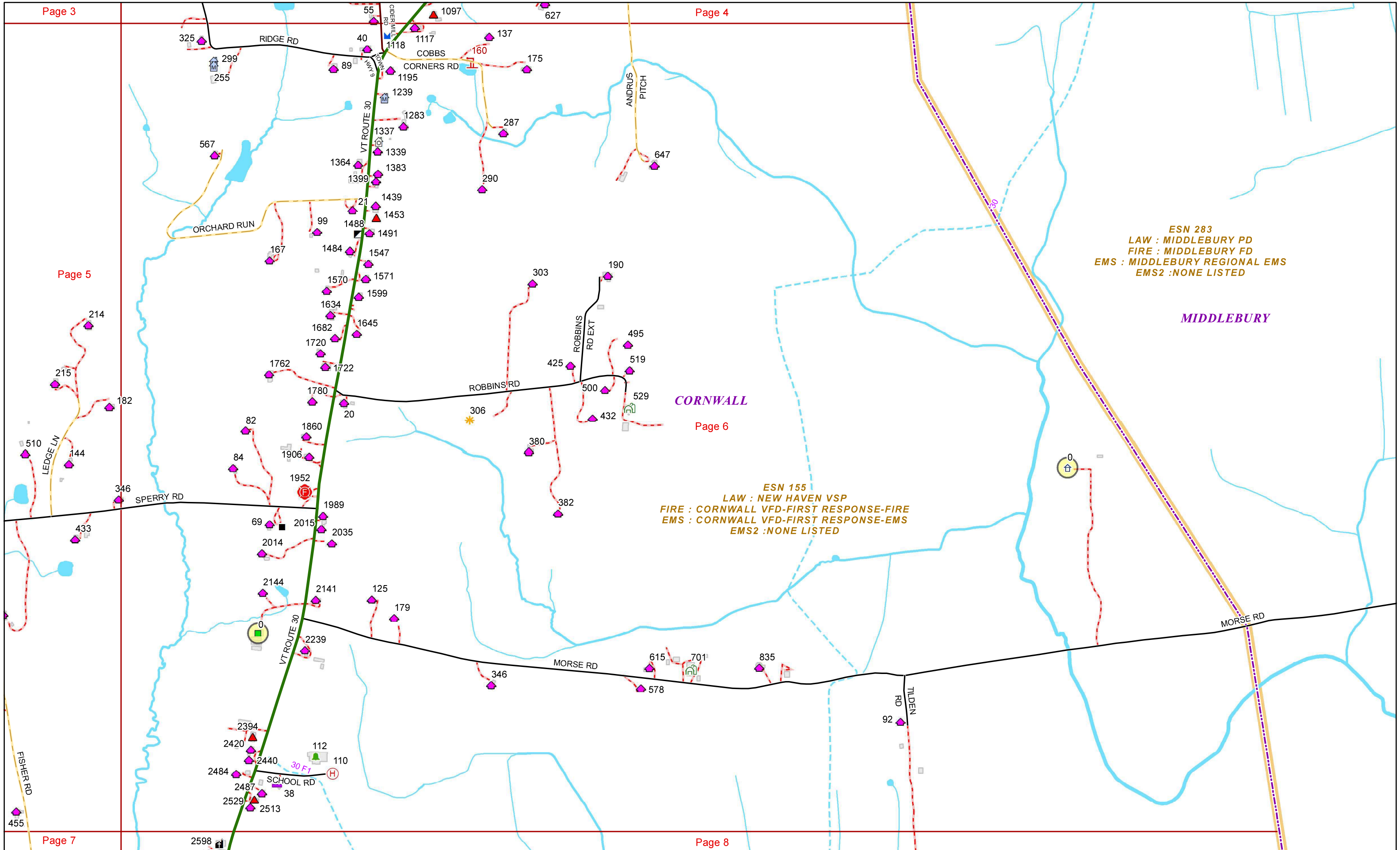


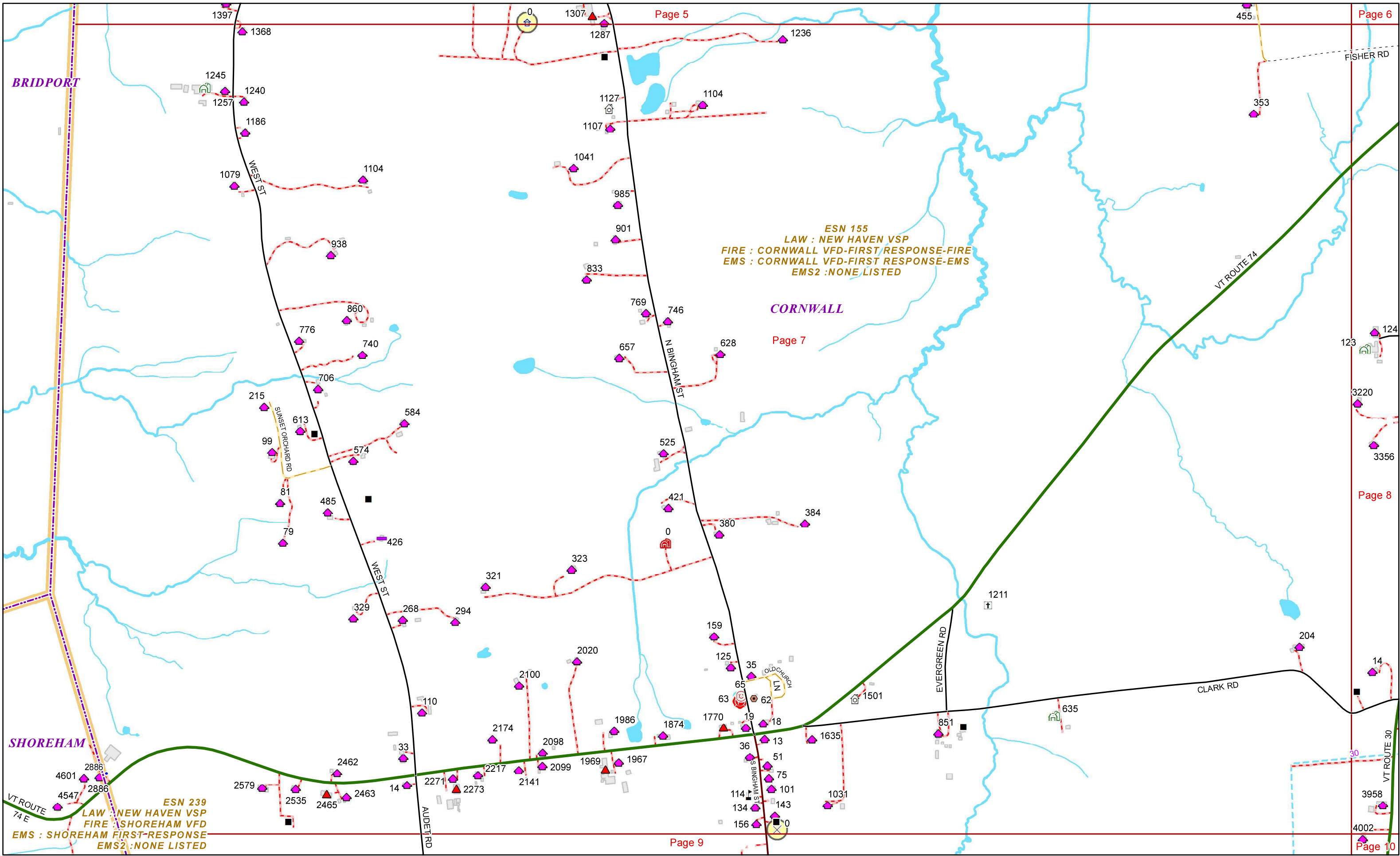
ESN 283
 LAW : MIDDLEBURY PD
 FIRE : MIDDLEBURY FD
 EMS : MIDDLEBURY REGIONAL EMS
 EMS2 : NONE LISTED

MIDDLEBURY

ESN 155
 LAW : NEW HAVEN VSP
 FIRE : CORNWALL VFD-FIRST RESPONSE-FIRE
 EMS : CORNWALL VFD-FIRST RESPONSE-EMS
 EMS2 : NONE LISTED

CORNWALL





ESN 155
LAW : NEW HAVEN VSP
FIRE : CORNWALL VFD-FIRST RESPONSE-FIRE
EMS : CORNWALL VFD-FIRST RESPONSE-EMS
EMS2 : NONE LISTED

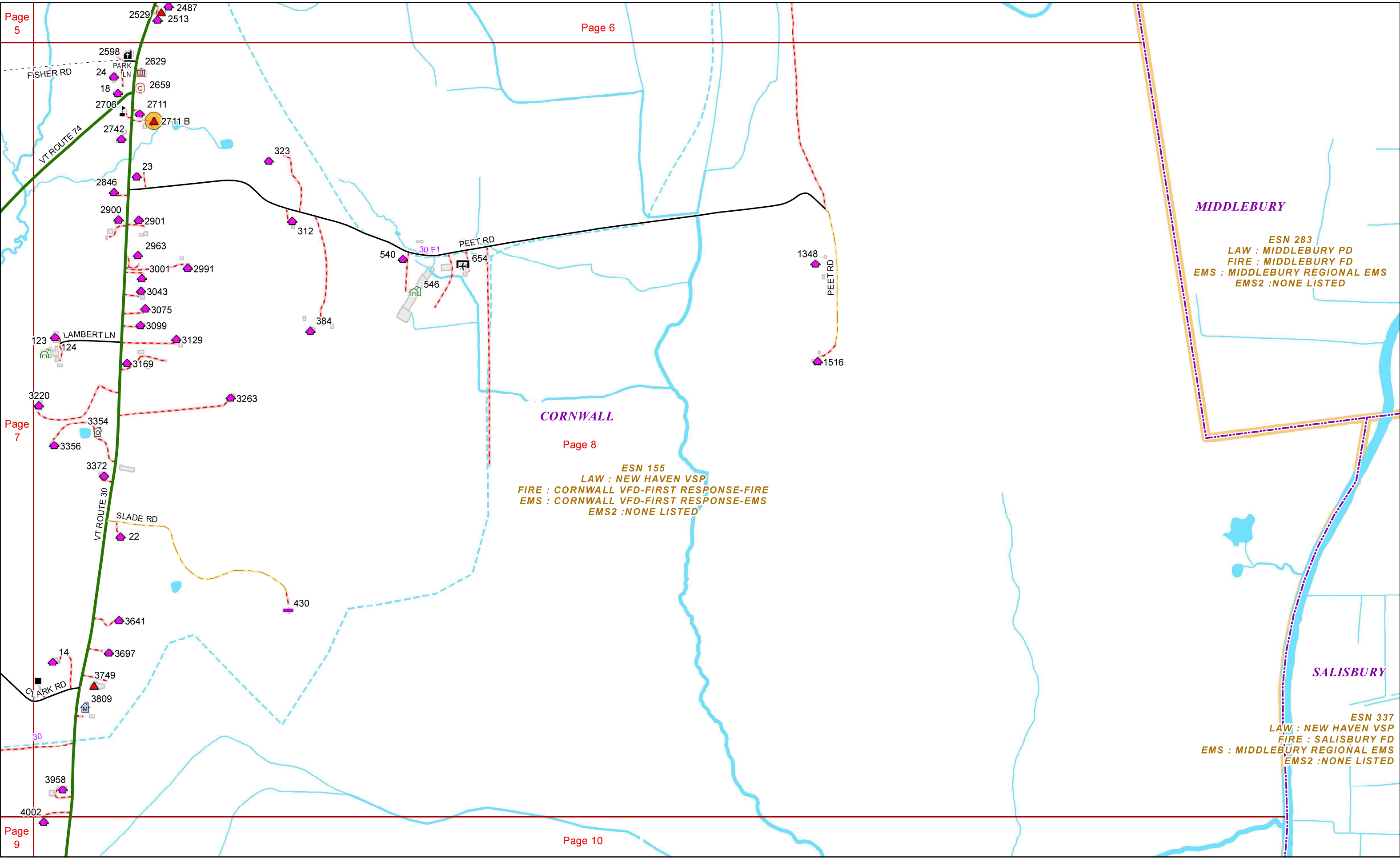
BRIDPORT

CORNWALL

SHOREHAM

ESN 239
LAW : NEW HAVEN VSP
FIRE : SHOREHAM VFD
EMS : SHOREHAM FIRST-RESPONSE
EMS2 : NONE LISTED





MIDDLEBURY

ESN 283
LAW : MIDDLEBURY PD
FIRE : MIDDLEBURY FD
EMS : MIDDLEBURY REGIONAL EMS
EMS2 : NONE LISTED

CORNWALL

ESN 155
LAW : NEW HAVEN VSP
FIRE : CORNWALL VFD-FIRST RESPONSE-FIRE
EMS : CORNWALL VFD-FIRST RESPONSE-EMS
EMS2 : NONE LISTED

SALISBURY

ESN 337
LAW : NEW HAVEN VSP
FIRE : SALISBURY FD
EMS : MIDDLEBURY REGIONAL EMS
EMS2 : NONE LISTED

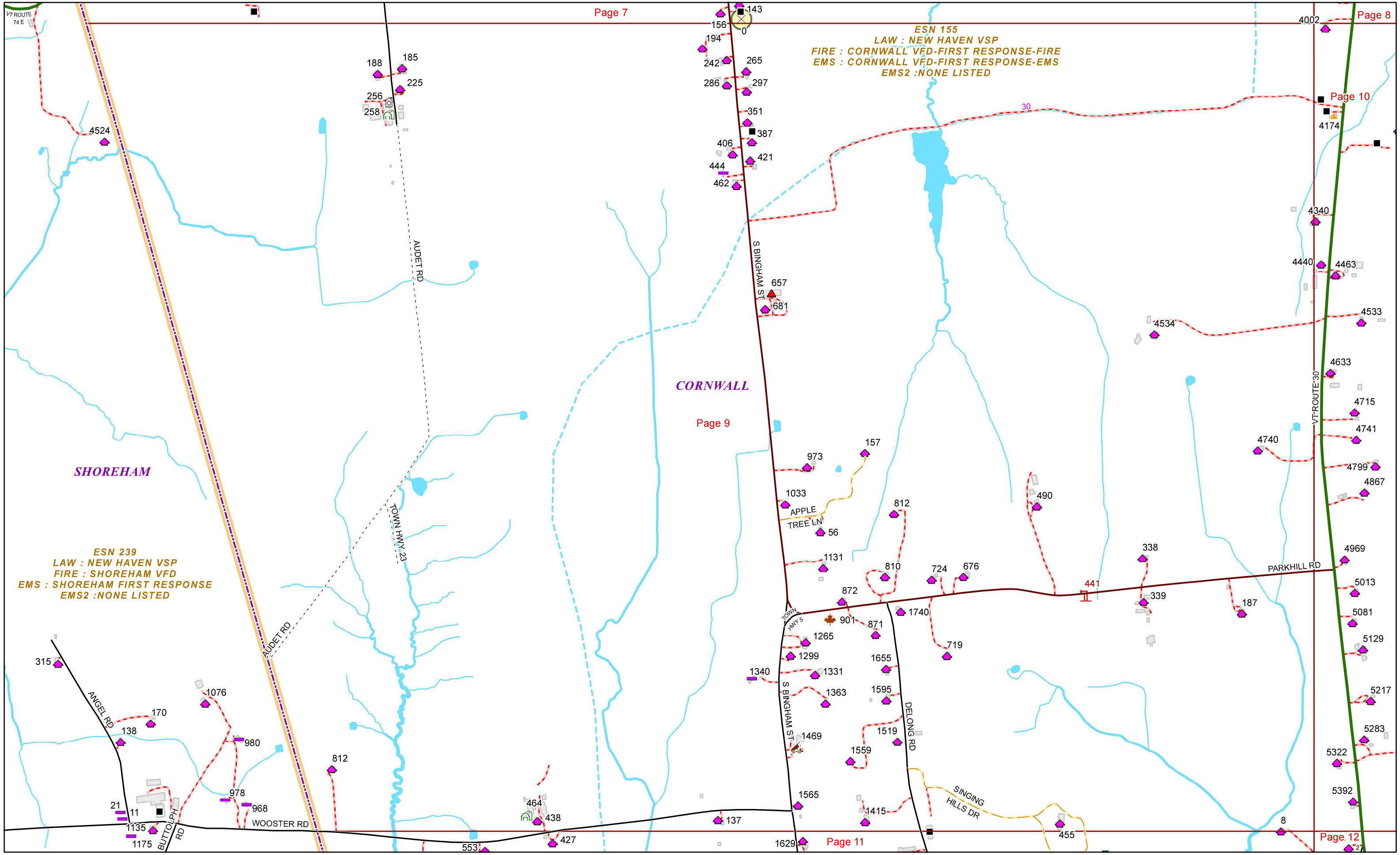


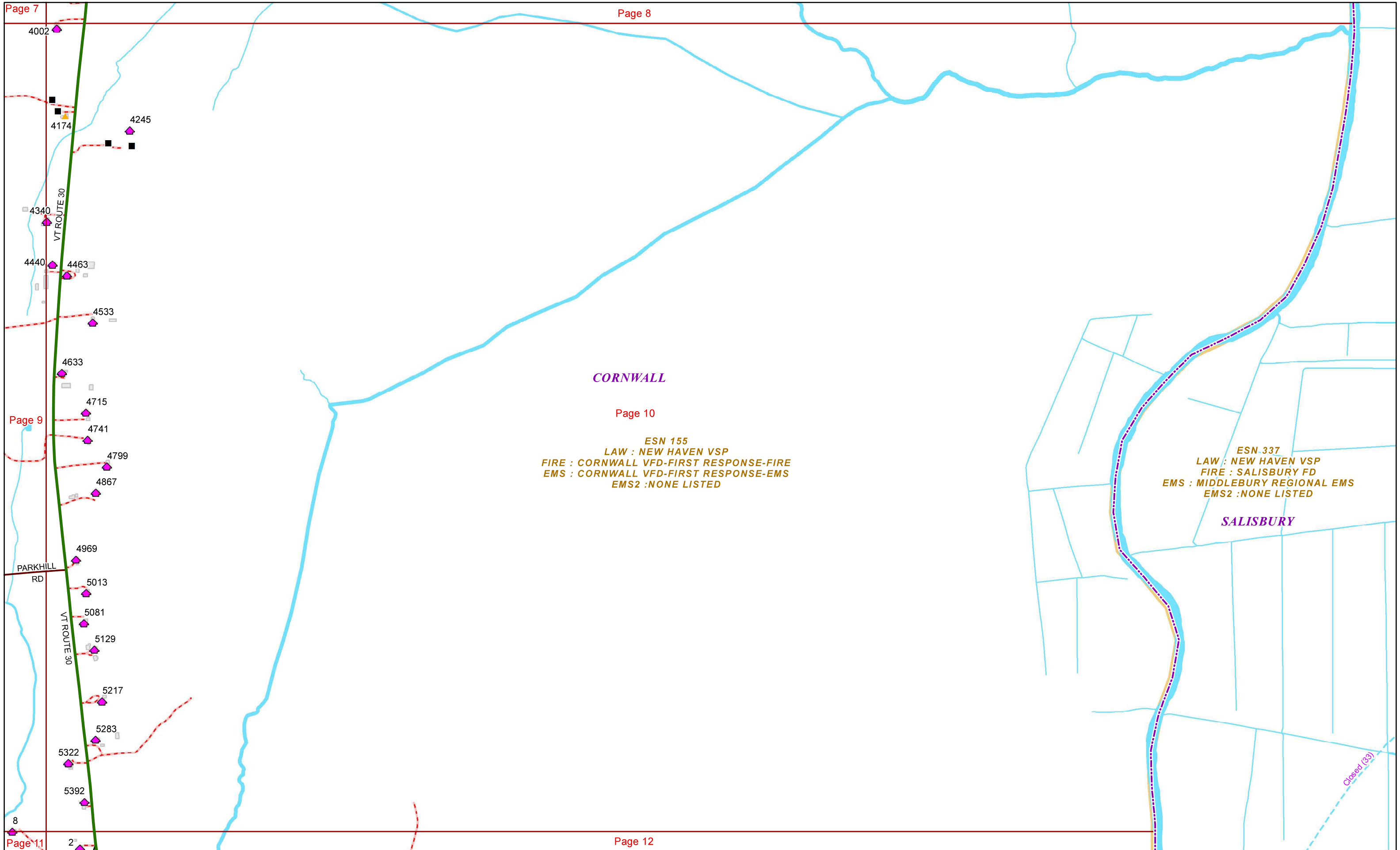
ESN 155
LAW : NEW HAVEN VSP
FIRE : CORNWALL VFD-FIRST RESPONSE-FIRE
EMS : CORNWALL VFD-FIRST RESPONSE-EMS
EMS2 : NONE LISTED

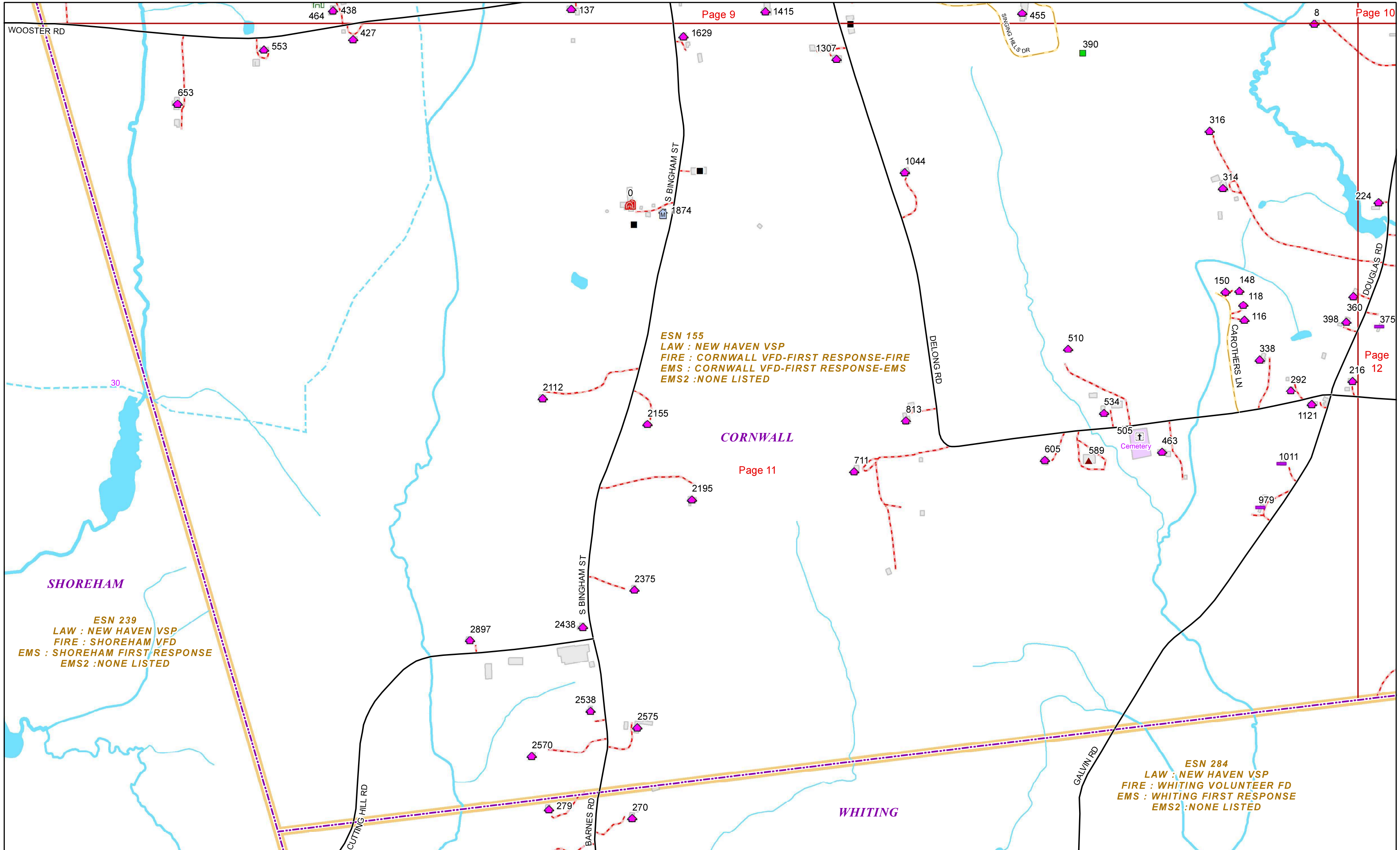
ESN 239
LAW : NEW HAVEN VSP
FIRE : SHOREHAM VFD
EMS : SHOREHAM FIRST RESPONSE
EMS2 : NONE LISTED

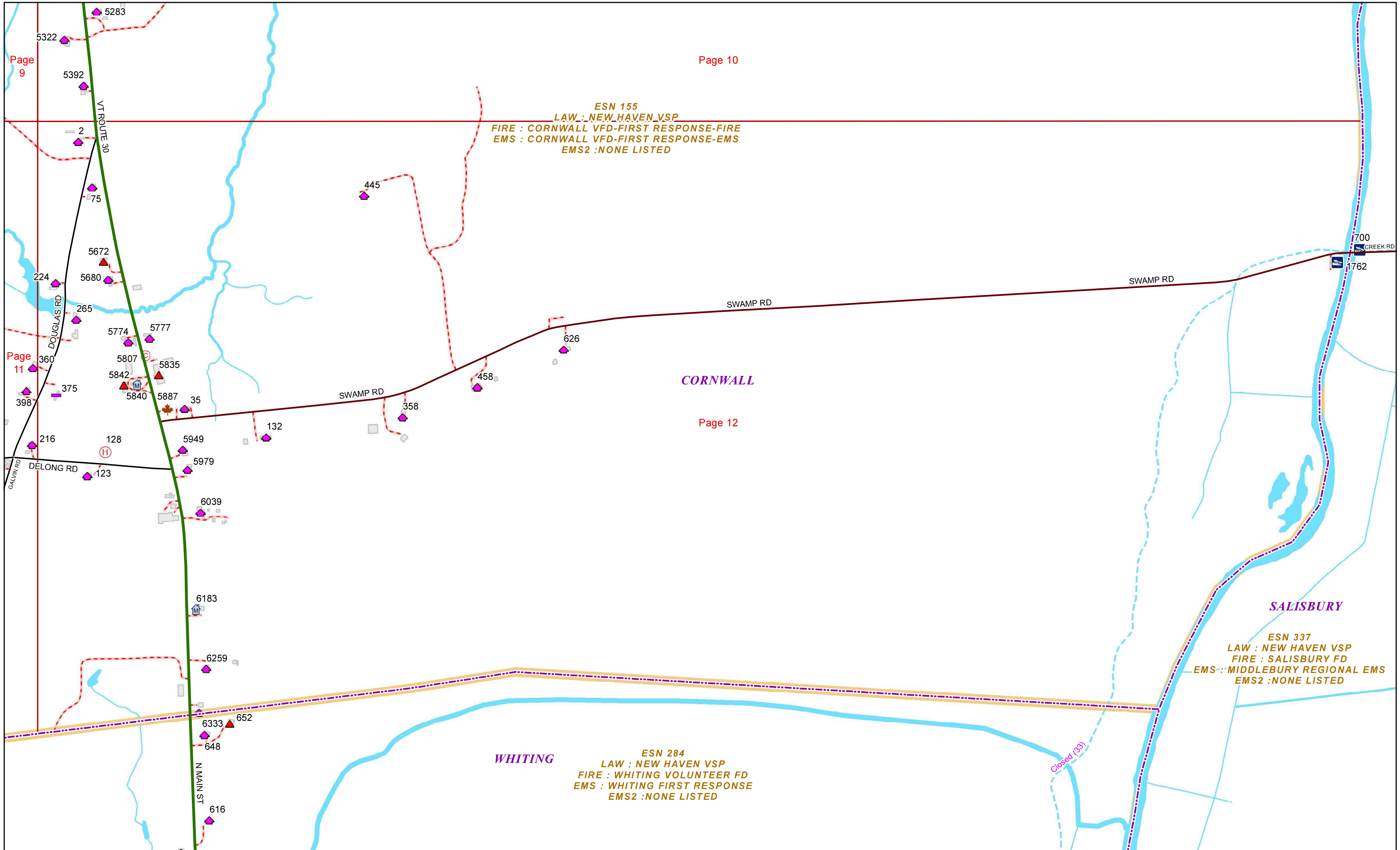
CORNWALL

SHOREHAM









ESN 155
LAW : NEW HAVEN VSP
FIRE : CORNWALL VFD-FIRST RESPONSE-FIRE
EMS : CORNWALL VFD-FIRST RESPONSE-EMS
EMS2 : NONE LISTED

CORNWALL

ESN 337
LAW : NEW HAVEN VSP
FIRE : SALISBURY FD
EMS : MIDDLEBURY REGIONAL EMS
EMS2 : NONE LISTED

SALISBURY

ESN 284
LAW : NEW HAVEN VSP
FIRE : WHITING VOLUNTEER FD
EMS : WHITING FIRST RESPONSE
EMS2 : NONE LISTED

WHITING

