


VERMONT E9-1-1 MapBook

Coventry

E9-1-1 MapBook with GIS Data

Use constraints: The 9-1-1 related data layers (Esites, Landmarks, Roads, Driveways, Footprints, Atlas Sheets, ESZ, etc.) were developed and designed for Enhanced 9-1-1 purposes only. The user should understand that the nature of the Enhanced 9-1-1 data layers means they are never complete. **Each municipal government is responsible for maintenance of the E9-1-1 database.** Other data (non-E9-1-1 related) used in the Vermont E9-1-1 MapBook is acquired from the Vermont Center for Geographic Information (VCGI) (vcgi.vermont.gov) and local Regional Planning Commissions.

Disclaimer:

This Vermont E9-1-1 MapBook and GIS data is for general reference only. Data layers that appear on the map may or may not be accurate, current or otherwise reliable. The E9-1-1 Board and the State of Vermont make no representations of any kind, including but not limited to the warranties of merchantability or fitness for a particular use, not are any such warranties to be implied with respect to the GIS data and MapBook.

For Questions/Updates:
 Contact VT Enhanced 9-1-1 Board:
 Phone: 802-828-4911
 Email: e911.info@vermont.gov
 Website: e911.vermont.gov



























1/25/2023



























































Legend





























ESITES




























SITETYPE

-  **COMMERCIAL
-  **CULTURAL
-  **EDUCATIONAL
-  **GOVERNMENT
-  **INDUSTRIAL
-  **OTHER COMMERCIAL
-  **PUBLIC GATHERING
-  **UTILITY
-  ABANDONED
-  ACCESS POINT
-  ACCESSORY BARN
-  ACCESSORY BUILDING
-  AIR SUPPORT / MAINTENANCE FACILITY
-  AIR TRAFFIC CONTROL CENTER / COMMAND CENTER
-  AIRPORT TERMINAL
-  AMBULANCE SERVICE
-  AUDITORIUM / CONCERT HALL / THEATER / OPERA HOUSE
-  BANK
-  BOAT RAMP / DOCK
-  BORDER CROSSING
-  BORDER PATROL
-  BREWERY
-  BUS STATION / DISPATCH FACILITY
-  CAMP
-  CAMPGROUND
-  CEMETERY

-  CITY / TOWN HALL
-  COAST GUARD
-  COLLEGE / UNIVERSITY
-  COMMERCIAL CONSTRUCTION SERVICE
-  COMMERCIAL FARM
-  COMMERCIAL GARAGE
-  COMMERCIAL W/RESIDENCE
-  COMMUNICATION BOX
-  COMMUNICATION TOWER
-  COMMUNITY / RECREATION FACILITY
-  CONDOMINIUM
-  COURT HOUSE
-  CUSTOMS SERVICE
-  DAY CARE FACILITY
-  DEVELOPMENT SITE
-  EBS TOWER
-  EMERGENCY PHONE / CALLBOX
-  FAIR / EXHIBITION/ RODEO GROUNDS
-  FERRY TERMINAL / DISPATCH FACILITY
-  FIRE STATION
-  FISH FARM / HATCHERY
-  FITNESS FACILITY
-  FOOD DISTRIBUTION CENTER
-  GAS STATION
-  GATED W/BUILDING
-  GATED W/O BUILDING
-  GOLF COURSE
-  GRAVEL PIT / QUARRY / MINE




















-  GREENHOUSE / NURSERY
-  GROCERY STORE
-  HARBOR / MARINA
-  HAZARDOUS MATERIALS FACILITY
-  HAZARDOUS STORAGE FACILITY
-  HEALTH CLINIC
-  HELIPAD / HELIPORT / HELISPOT
-  HISTORIC SITE / POINT OF INTEREST
-  HOSPITAL / MEDICAL CENTER
-  HOUSE OF WORSHIP
-  HYDROELECTRIC FACILITY
-  ICE ARENA
-  INSTITUTIONAL RESIDENCE / DORM / BARRACKS
-  LANDFILL
-  LAW ENFORCEMENT
-  LIBRARY
-  LODGING B&B / HOTEL / MOTEL / INN
-  LOOKOUT TOWER
-  LUMBER MILL / SAW MILL
-  MANUFACTURING FACILITY
-  MOBILE HOME
-  MORGUE
-  MULTI-FAMILY DWELLING
-  MUSEUM
-  NATIONAL GUARD /
-  NUCLEAR FACILITY
-  NURSING HOME / LONG TERM CARE
-  OFFICE BUILDING

-  OIL / GAS FACILITY
-  OTHER
-  OTHER RESIDENTIAL
-  OUTPATIENT CLINIC
-  PARK AND RIDE / COMMUTER
-  PHARMACY
-  PICNIC AREA
-  POST OFFICE
-  PRISON / CORRECTIONAL FACILITY
-  PRIVATE AND EXPRESS SHIPPING FACILITY
-  PSAP
-  PUBLIC BEACH
-  PUBLIC TELEPHONE
-  PUBLIC WATER SUPPLY INTAKE
-  PUBLIC WATER SUPPLY WELL
-  PUMP STATION
-  RACE TRACK / DRAGSTRIP
-  RAILROAD STATION
-  RESIDENTIAL FARM
-  REST STOP / ROADSIDE PARK
-  RESTAURANT
-  RETAIL FACILITY
-  RV HOOKUP
-  SCHOOL K / 12
-  SEASONAL HOME
-  SHOOTING RANGE
-  SINGLE FAMILY DWELLING
-  SKI AREA / ALPINE





-  SOLAR FACILITY
-  SPORTS ARENA /
-  STATE CAPITOL
-  STATE GARAGE
-  STATE GOVERNMENT FACILITY
-  STATE PARK
-  STORAGE UNITS
-  SUBSTATION
-  SUGARHOUSE
-  TEMPORARY STRUCTURE
-  TOWN GARAGE
-  TOWN OFFICE
-  TRAILHEAD
-  TRANSFER STATION
-  UNKNOWN
-  US FOREST FACILITY
-  US GOVERNMENT FACILITY
-  UTILITY POLE W/PHONE
-  VETERINARY HOSPITAL / CLINIC
-  VISITOR / INFORMATION CENTER
-  WAREHOUSE
-  WASTE / BIOMASS FACILITY
-  WASTEWATER TREATMENT PLANT
-  WATER TANK
-  WATER TOWER
-  WIND FACILITY / WIND TOWER
-  YOUTH CAMP

Legend

Roads

-  Interstate Highway
-  US Highway
-  State Highway
-  Town Highway Class 1
-  Town Highway Class 2
-  Town Highway Class 3
-  Town Highway Class 4
-  Private
-  Driveway
-  Discontinued Road
-  Legal Trail
-  Ferry
-  Military - no public access
-  National Forest Highway
-  State Forest Highway
-  Proposed
-  Rivers
-  Driveways
-  Railroad

Hydrants

-  Drafting Site
-  Dry Hydrant
-  Municipal Hydrant
-  Pressurized Hydrant

Townline





Emergency Service Zones



FootPrints

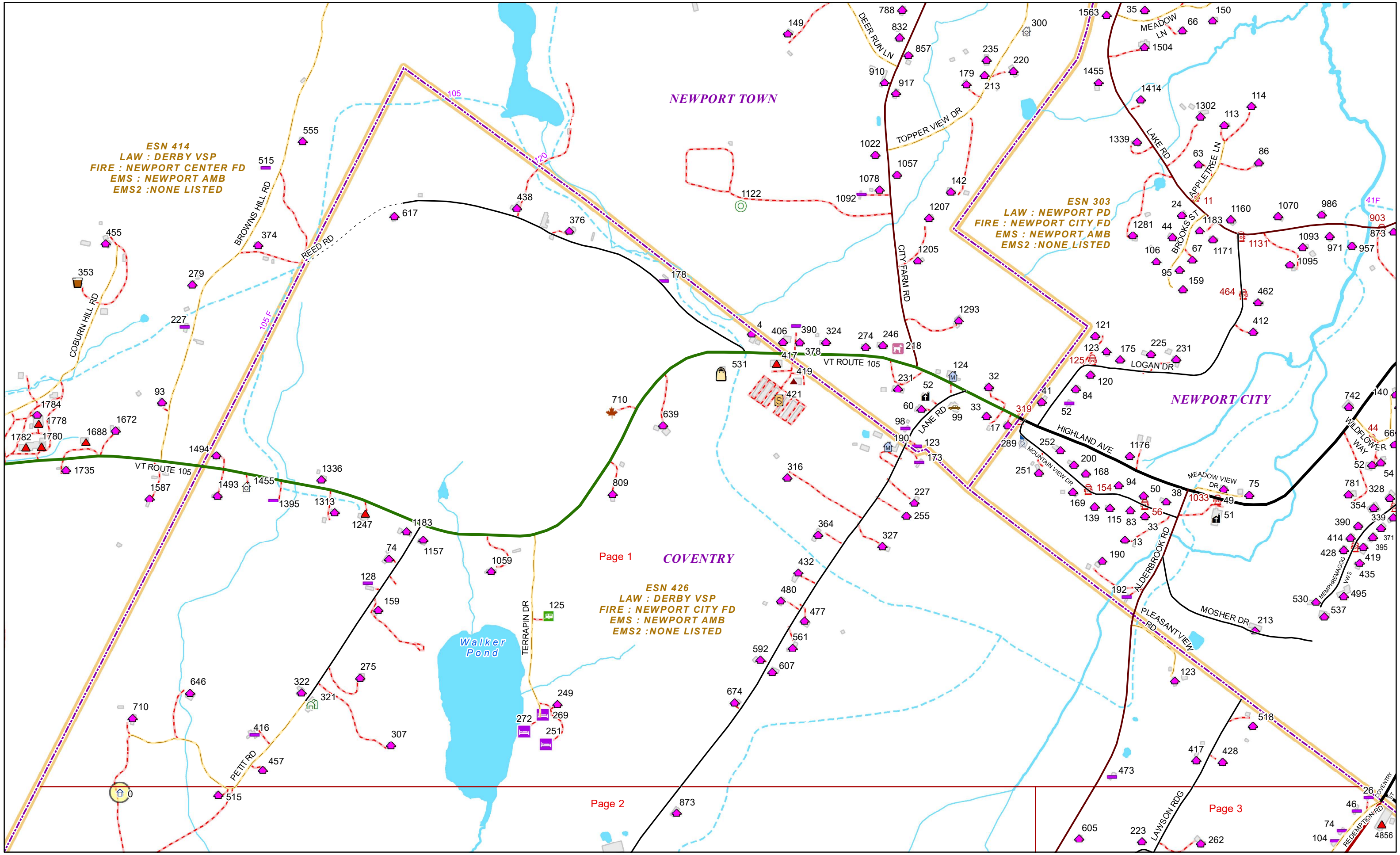
-  Airport
-  Solar Field
-  Alpine Trail Easiest
-  Alpine Trail Intermediate
-  Alpine Trail Advanced
-  Alpine Trail Expert
-  Alpine Glade Marked
-  Alpine Glade Not Marked
-  Building
-  Farm
-  Golf Course
-  Quarry
-  Park
-  Shopping Center
-  Stadium/Arena
-  Other

Addressing Error

-  Orange - Duplicated Addressed Building
-  Yellow - Unnumbered Building

COVENTRY Road Name Index

ROAD NAME	PAGE(S)	ROAD NAME	PAGE(S)	ROAD NAME	PAGE(S)	ROAD NAME	PAGE(S)
AIRPORT RD	3,7,11,13,28	DROWNS MILL RD	2	LINTON HILL RD	9	RILEY RD	9
ALDERBROOK RD	1,2	FARBERS MILL RD	11	MAIN ST	9	RIVER RD	12,14
AVIATION LN	6	GALLUP RD	9	MAPLE RDG	2	SAINT ONGE RD	4
BARLOW RD	11	GLEN RD	30	MAXWELL RD	11,12	SPENCER HL	4
BILLINGS PT	28	HAMEL RD	14	MESSIER FARM RD	14	SYLVESTER DR	2
BLAKE RD	4	HANCOCK HL	2,4	NADEAU PARK RD	4,5	TERRAPIN DR	1
BONES RD	2	HEERMANVILLE RD	9	NALA DR	14	THAYER RD	2
BRIERE RD	12	HI ACRES RD	11	NATURAL HL	5	TOWN HWY 20	12
CEMETERY LN	11	HILLCREST DR	9	NEBELSKI RD	14	TOWN HWY 23	4
CLEVELAND FARM RD	12	HODGDON RD	13	OVERLOOK LN	5	TOWN HWY 24	4
COBBLESTONE TRL	9	HOWSE RD	14	PELKEY RD	11	TOWN HWY 29	12
COMMUNITY FARM RD	9	I 91 N REST AREA	12	PETIT RD	1,2	TOWN HWY 44	14
CONWAY CT	9	I 91 S REST AREA	12	PIETTE RD	8	U TURN	8,12
COTNOIR RD	11	INTERSTATE 91 N	8,12,37	PINE HILL RD	8,12	US ROUTE 5	1,9,11,13,28
COVENTRY HEIGHTS EXT	13	INTERSTATE 91 S	8,12	PLEASANT VIEW RD	1	VT ROUTE 105	1,12
COVENTRY HTS	1,13	LANDFILL LN	3	REDEMPTION RD	28	VT ROUTE 14	13
COVENTRY STATION RD	9,11,12	LANE RD	12	REED RD	1,12	VT ROUTE 14 N	2,4,9
COVERED BRIDGE RD	9	LARAMEE RD	6	RESERVOIR RD	4,9	WEBSTER RD	14
COVEY RD	9	LAWSON RDG	2,3	RIEGEL RD	1,37	WHEELOCK RD	11

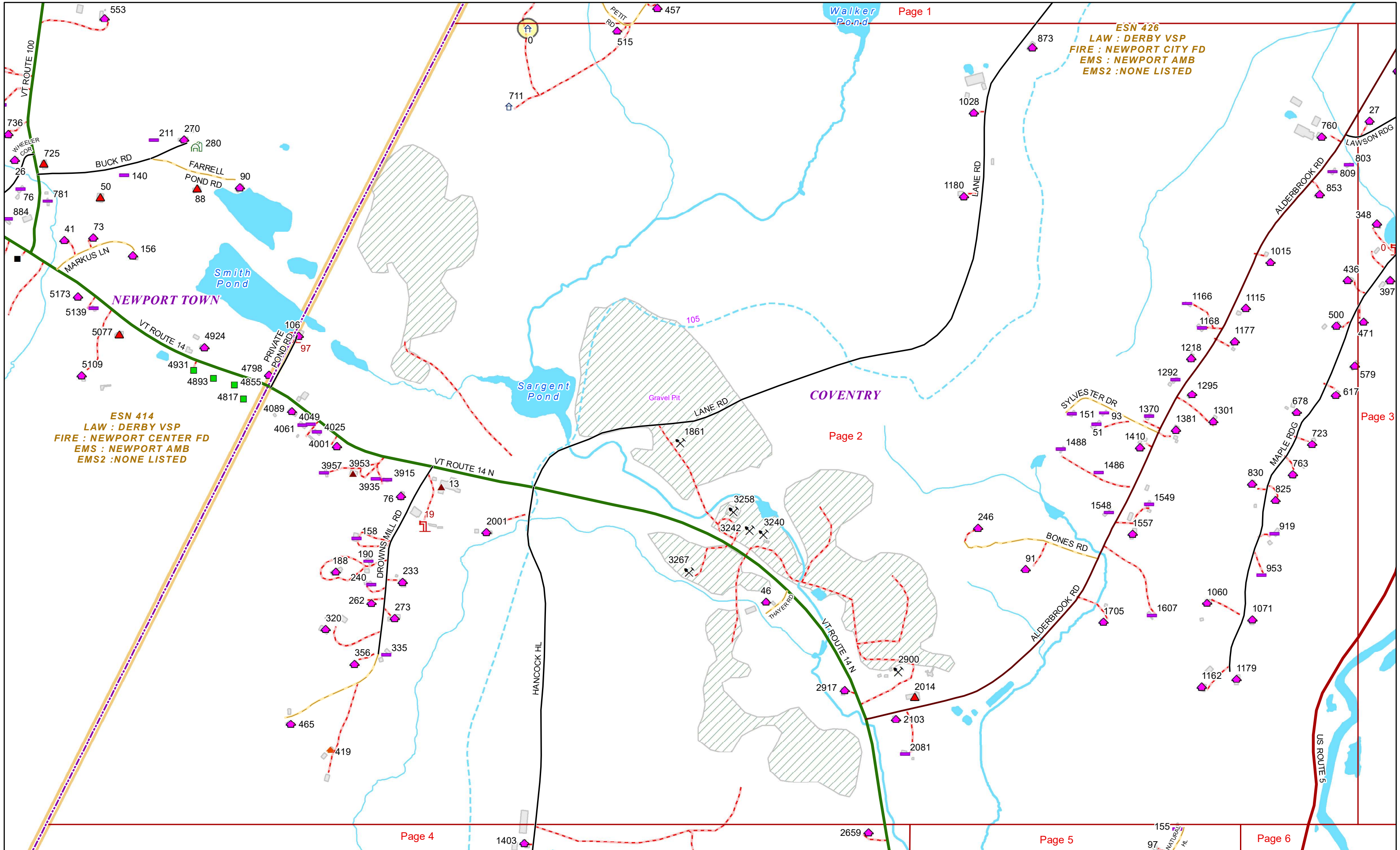


Page 1

Page 2

Page 3

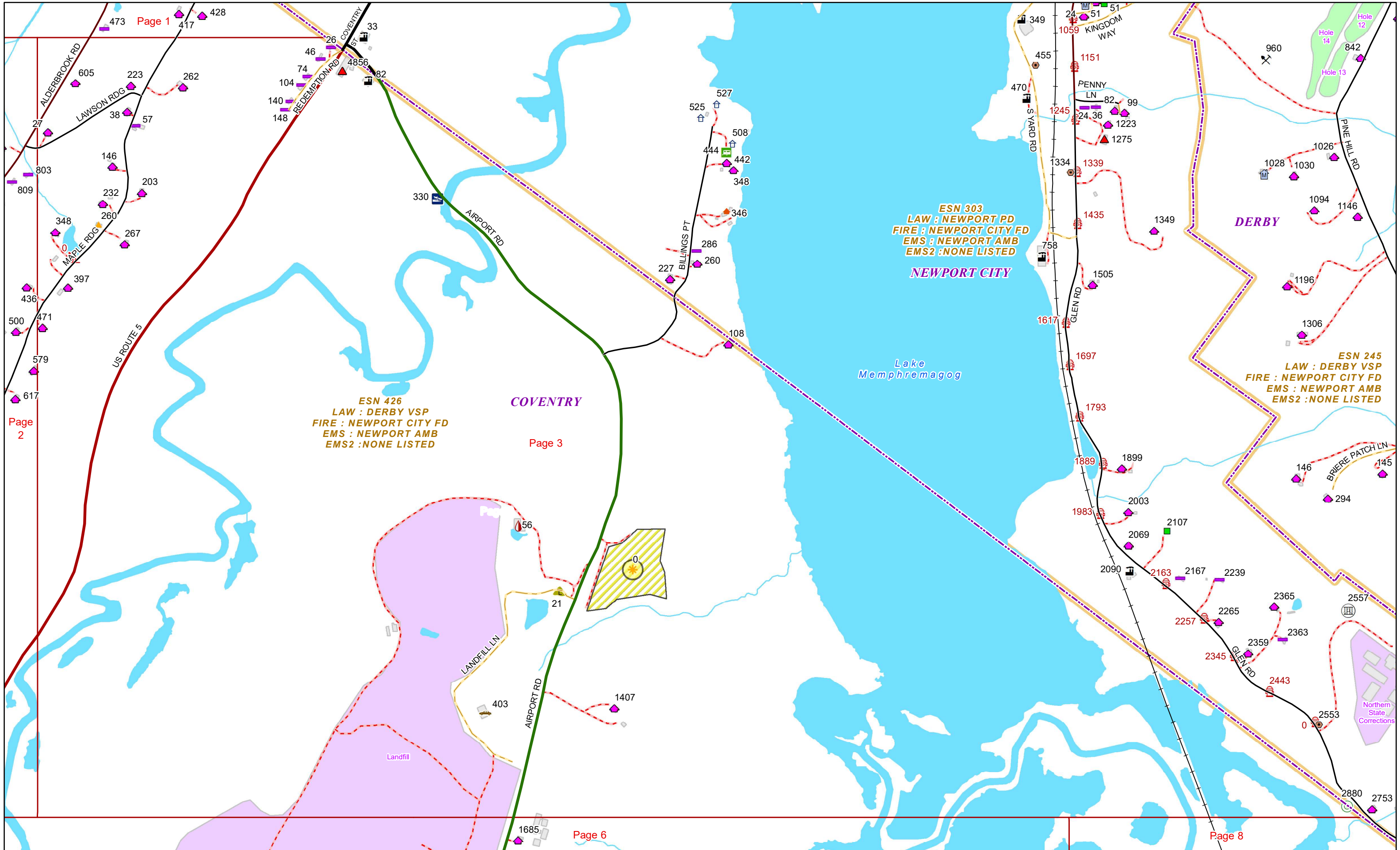




ESN 414
LAW : DERBY VSP
FIRE : NEWPORT CENTER FD
EMS : NEWPORT AMB
EMS2 : NONE LISTED

ESN 426
LAW : DERBY VSP
FIRE : NEWPORT CITY FD
EMS : NEWPORT AMB
EMS2 : NONE LISTED





NEWPORT TOWN

ESN 414
LAW : DERBY VSP
FIRE : NEWPORT CENTER FD
EMS : NEWPORT AMB
EMS2 : NONE LISTED

ESN 426
LAW : DERBY VSP
FIRE : NEWPORT CITY FD
EMS : NEWPORT AMB
EMS2 : NONE LISTED

COVENTRY

Page 2

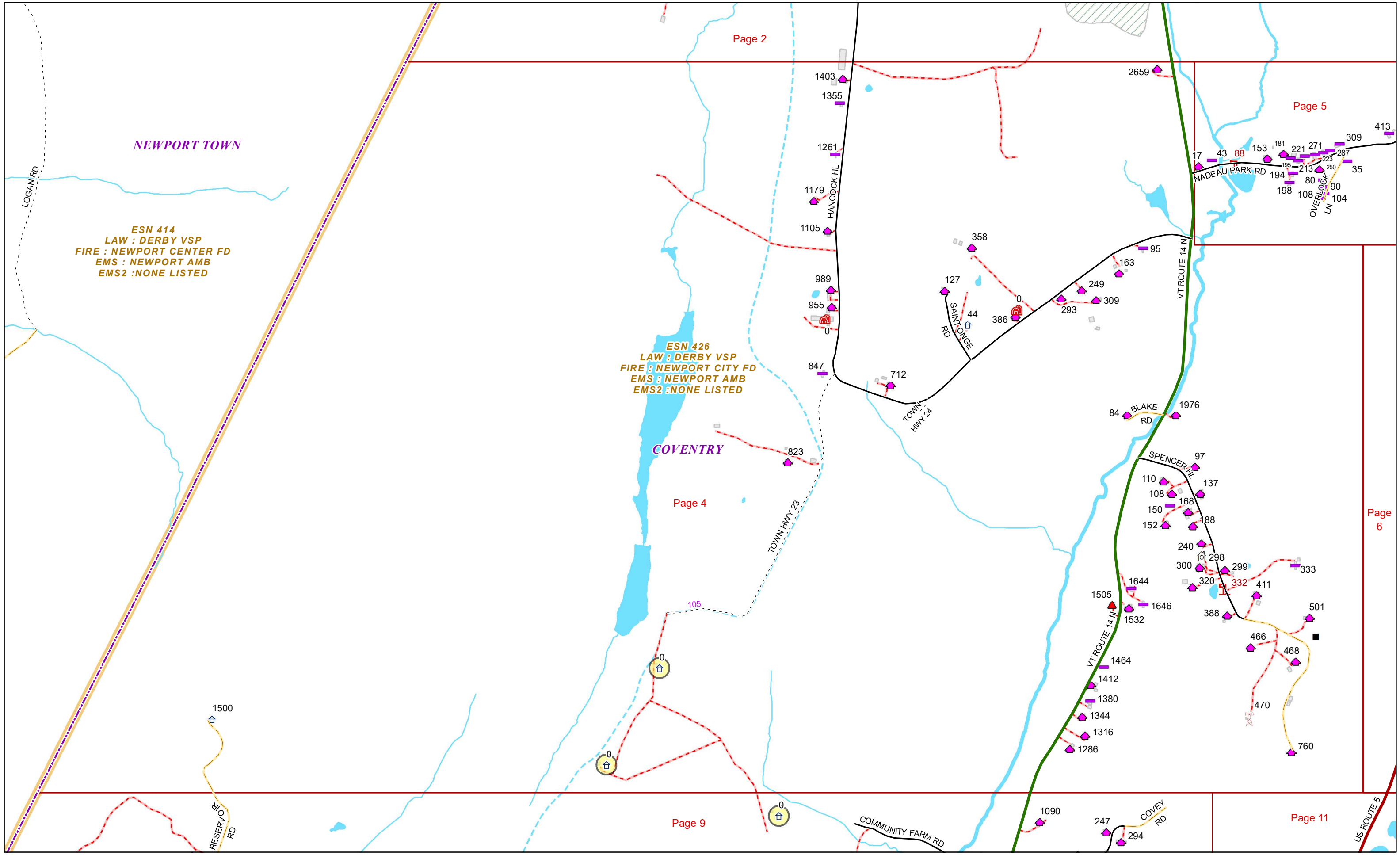
Page 5

Page 4

Page 6

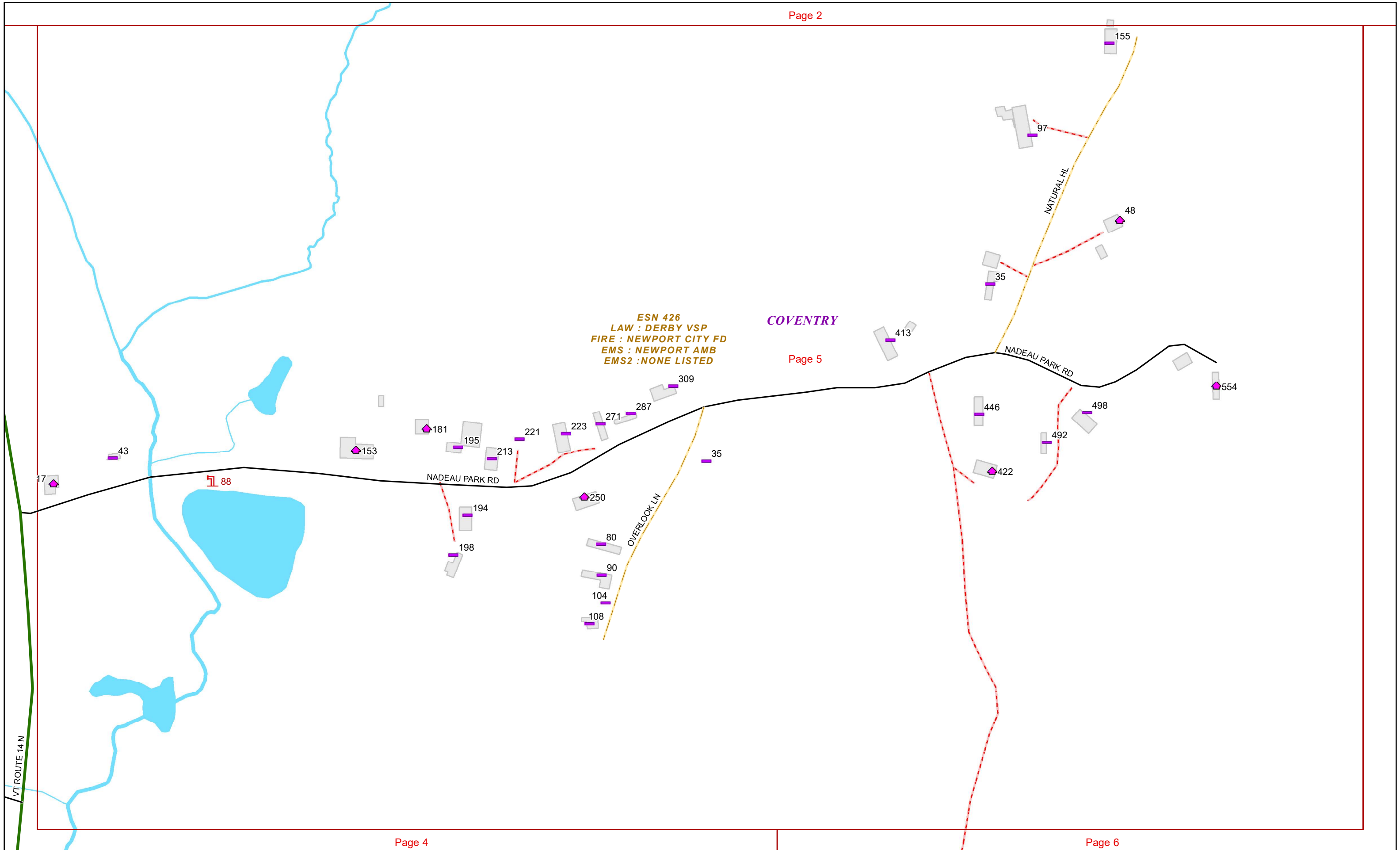
Page 9

Page 11



COVENTRY

ESN 426
LAW : DERBY VSP
FIRE : NEWPORT CITY FD
EMS : NEWPORT AMB
EMS2 : NONE LISTED



17

43

88

153

181

195

213

194

198

221

250

80

90

104

108

223

271

287

309

35

413

446

422

492

498

97

48

155

554

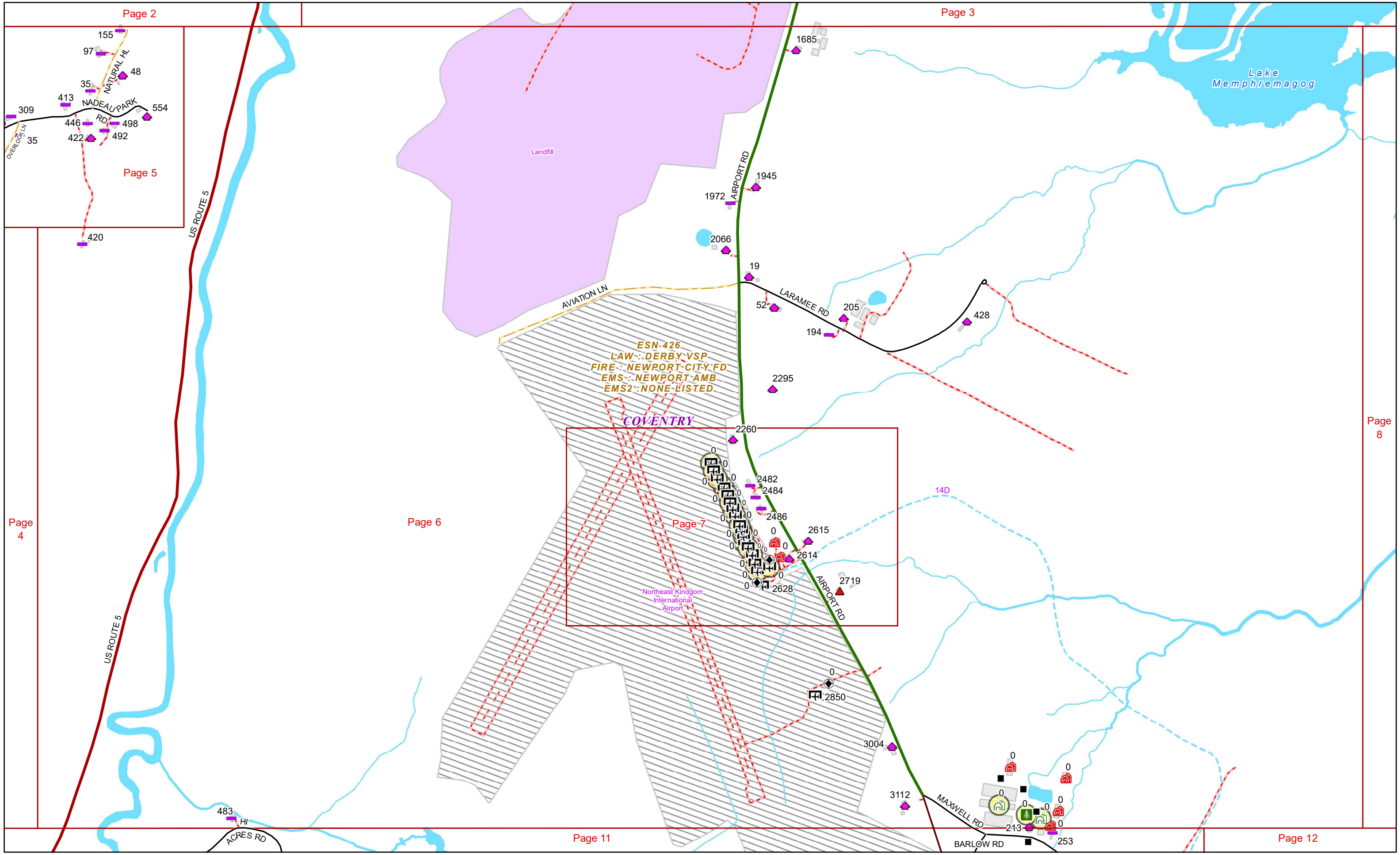
VT ROUTE 14 N

NADEAU PARK RD

OVERLOOK LN

NADEAU PARK RD

NATURAL HL



Page 4

Page 2

Page 3

Page 5

Page 6

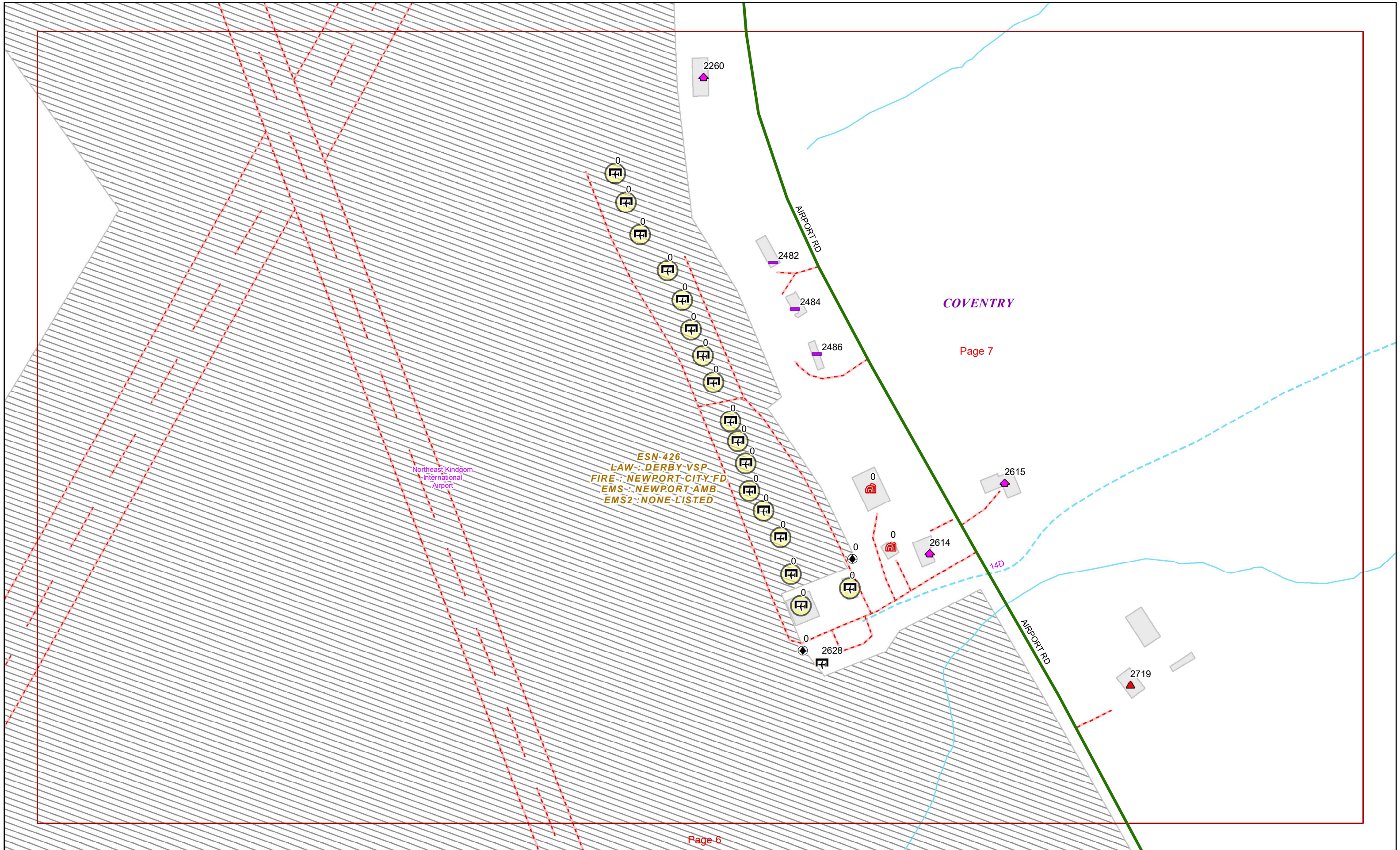
Page 7

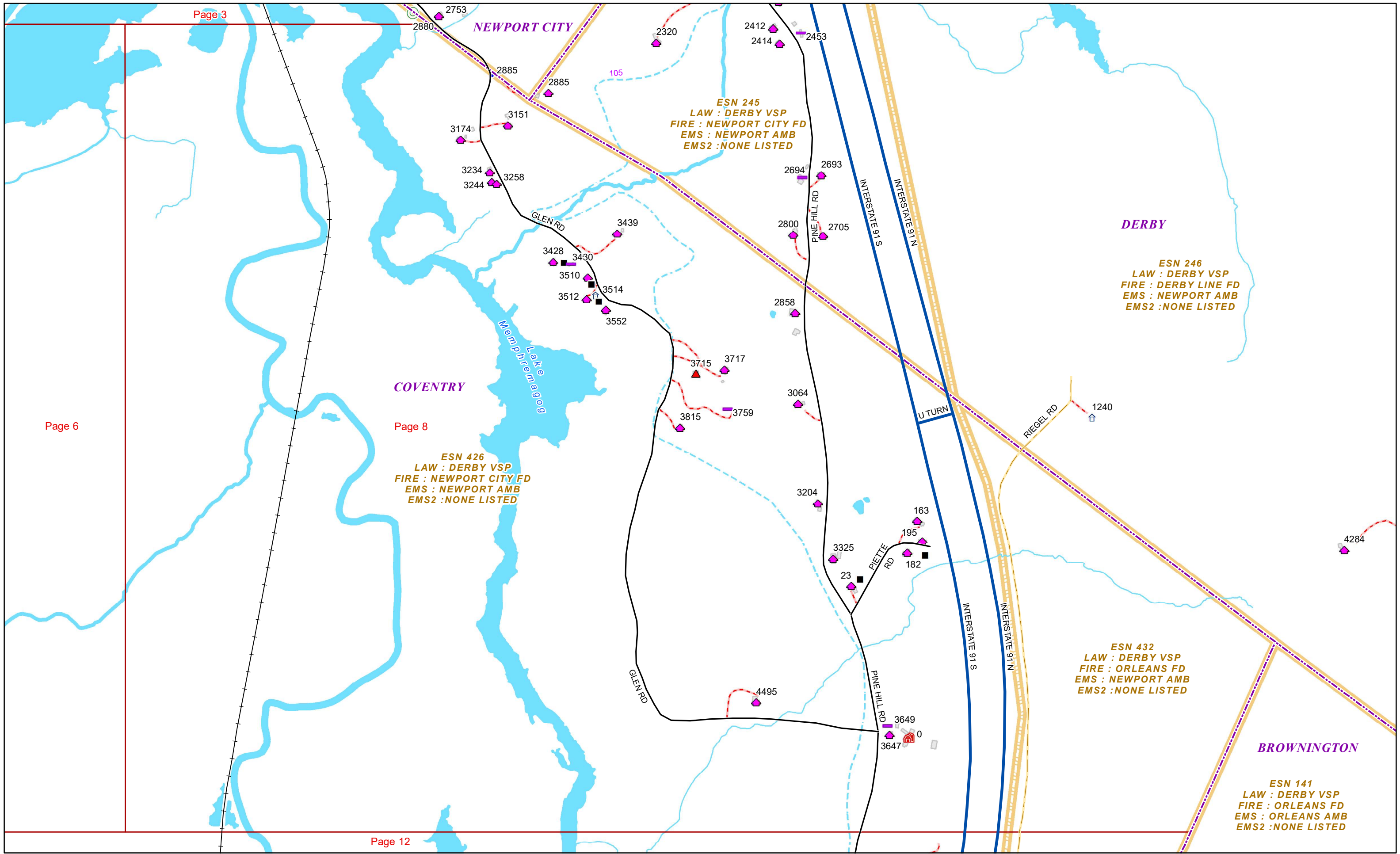
Page 8

Page 11

Page 12







ESN 414
LAW : DERBY VSP
FIRE : NEWPORT CENTER FD
EMS : NEWPORT AMB
EMS2 : NONE LISTED

NEWPORT TOWN

Page 4

COVENTRY

Page 9

ESN 426
LAW : DERBY VSP
FIRE : NEWPORT CITY FD
EMS : NEWPORT AMB
EMS2 : NONE LISTED

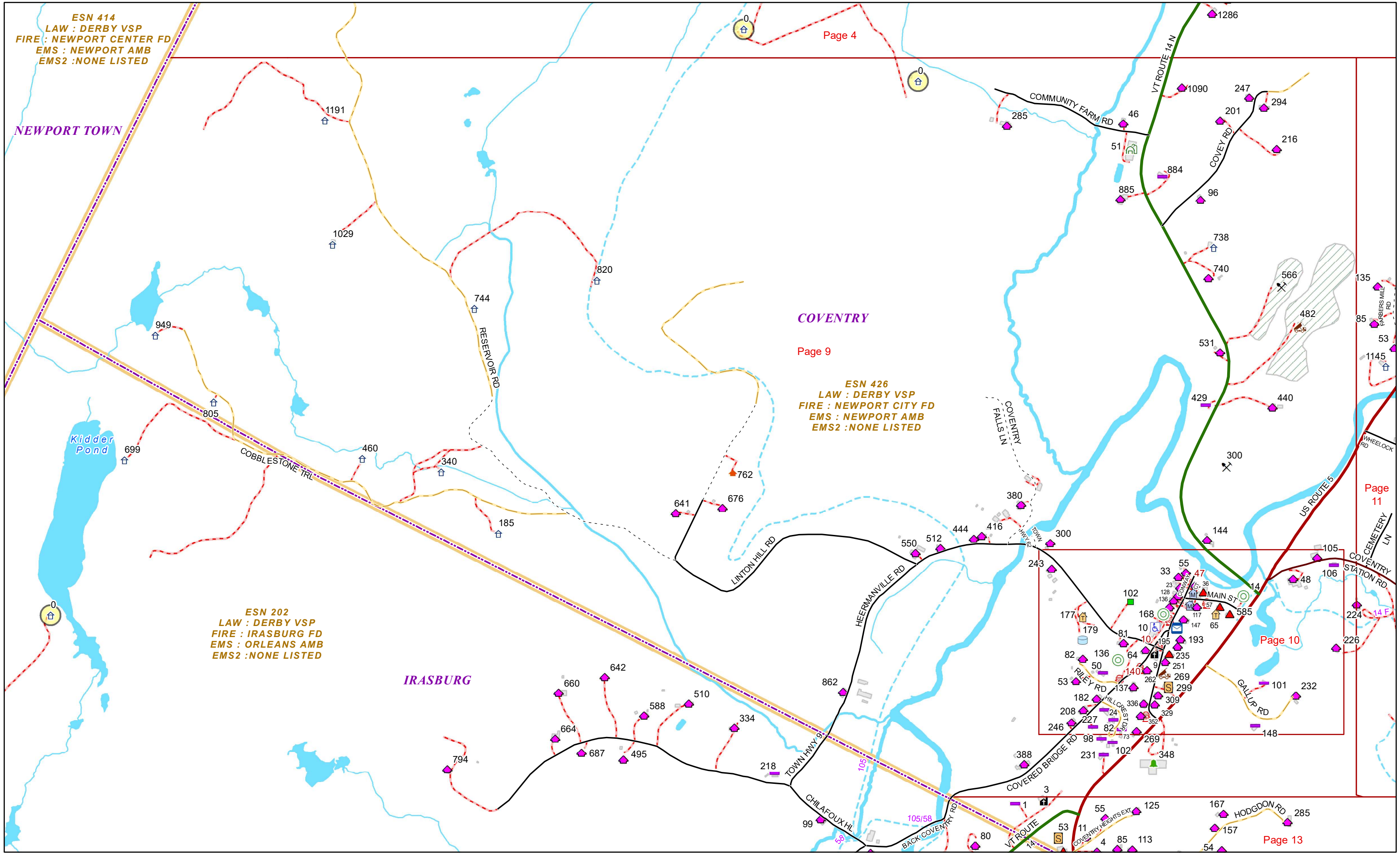
Page 11

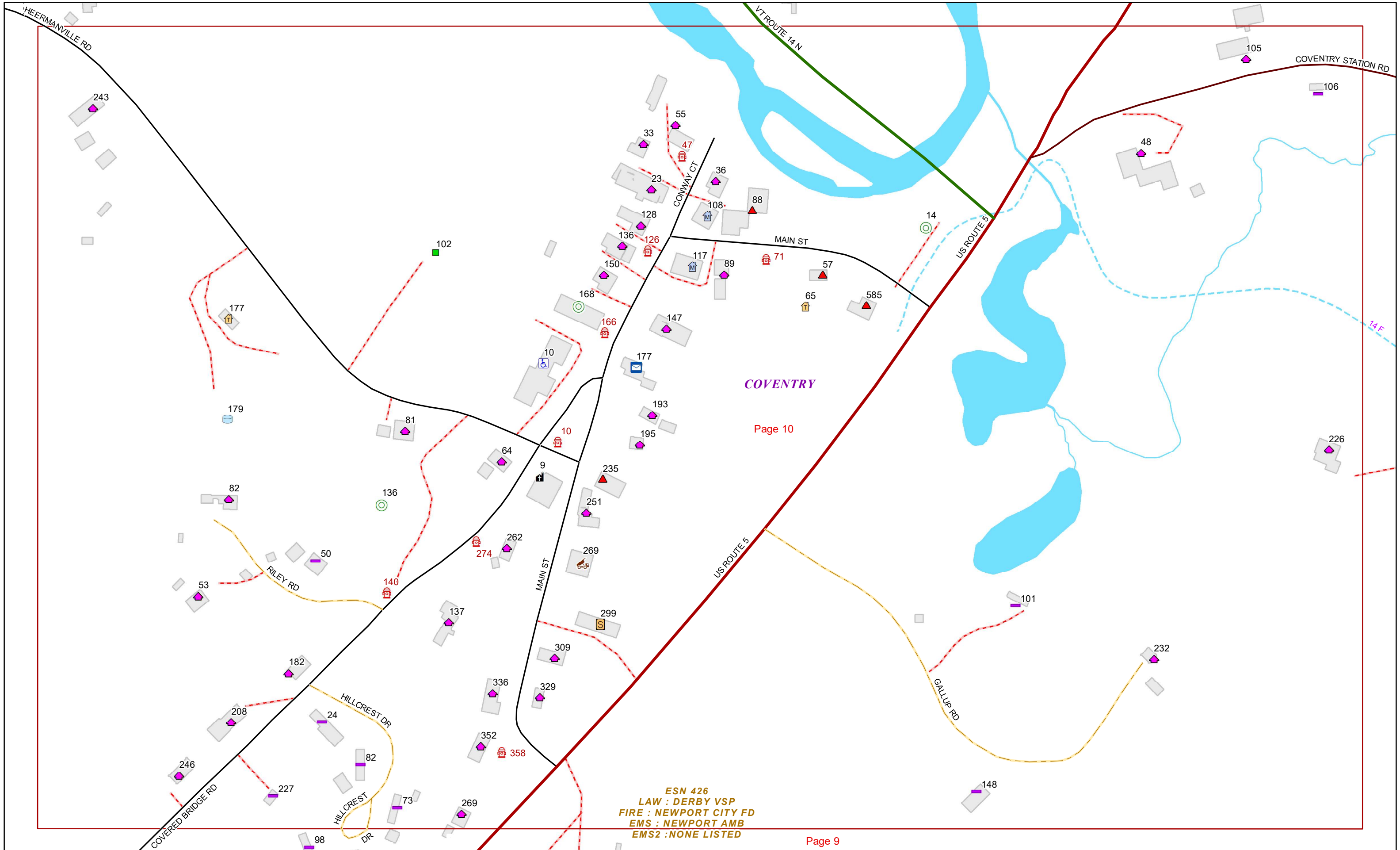
ESN 202
LAW : DERBY VSP
FIRE : IRASBURG FD
EMS : ORLEANS AMB
EMS2 : NONE LISTED

IRASBURG

Page 10

Page 13





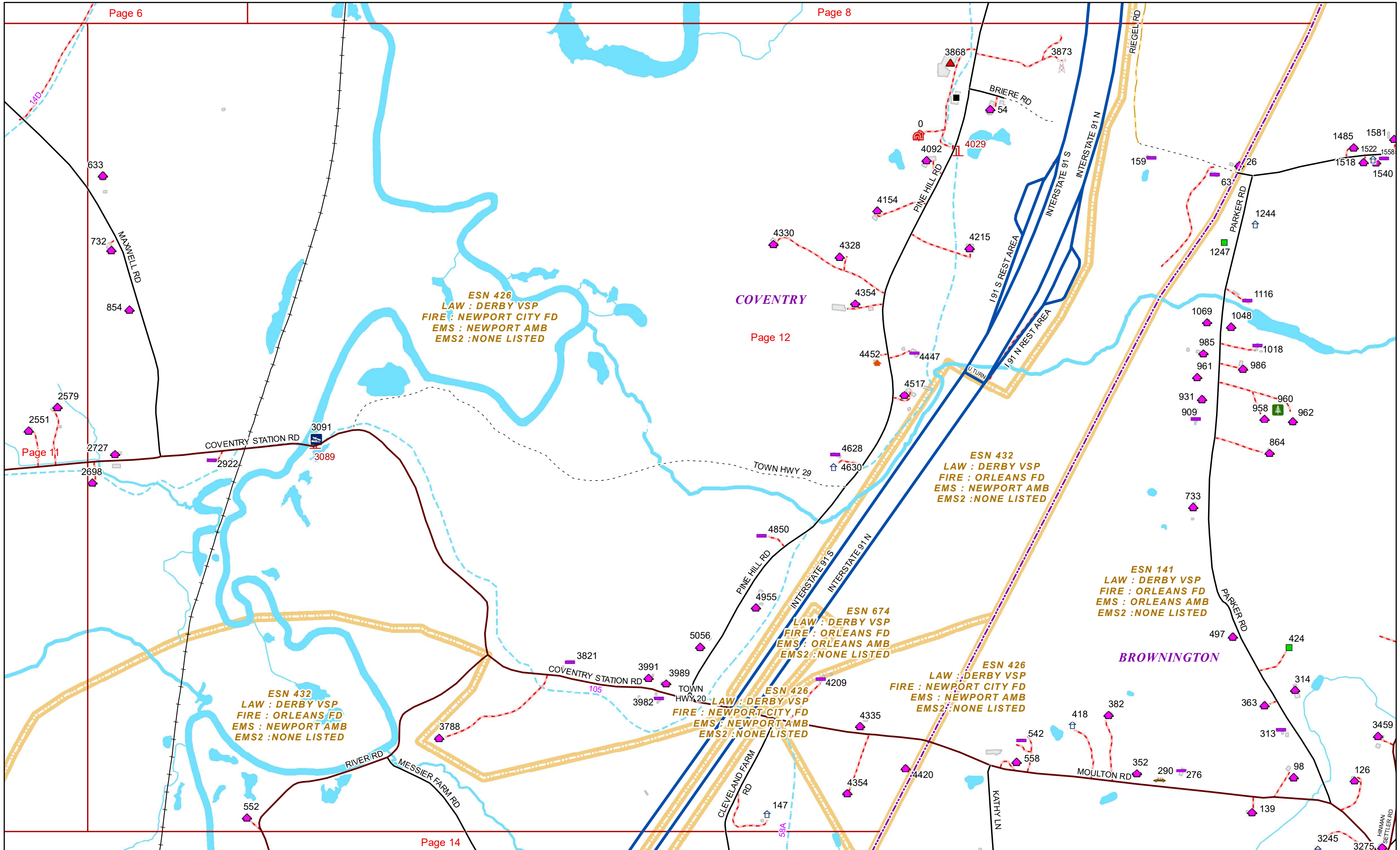
COVENTRY

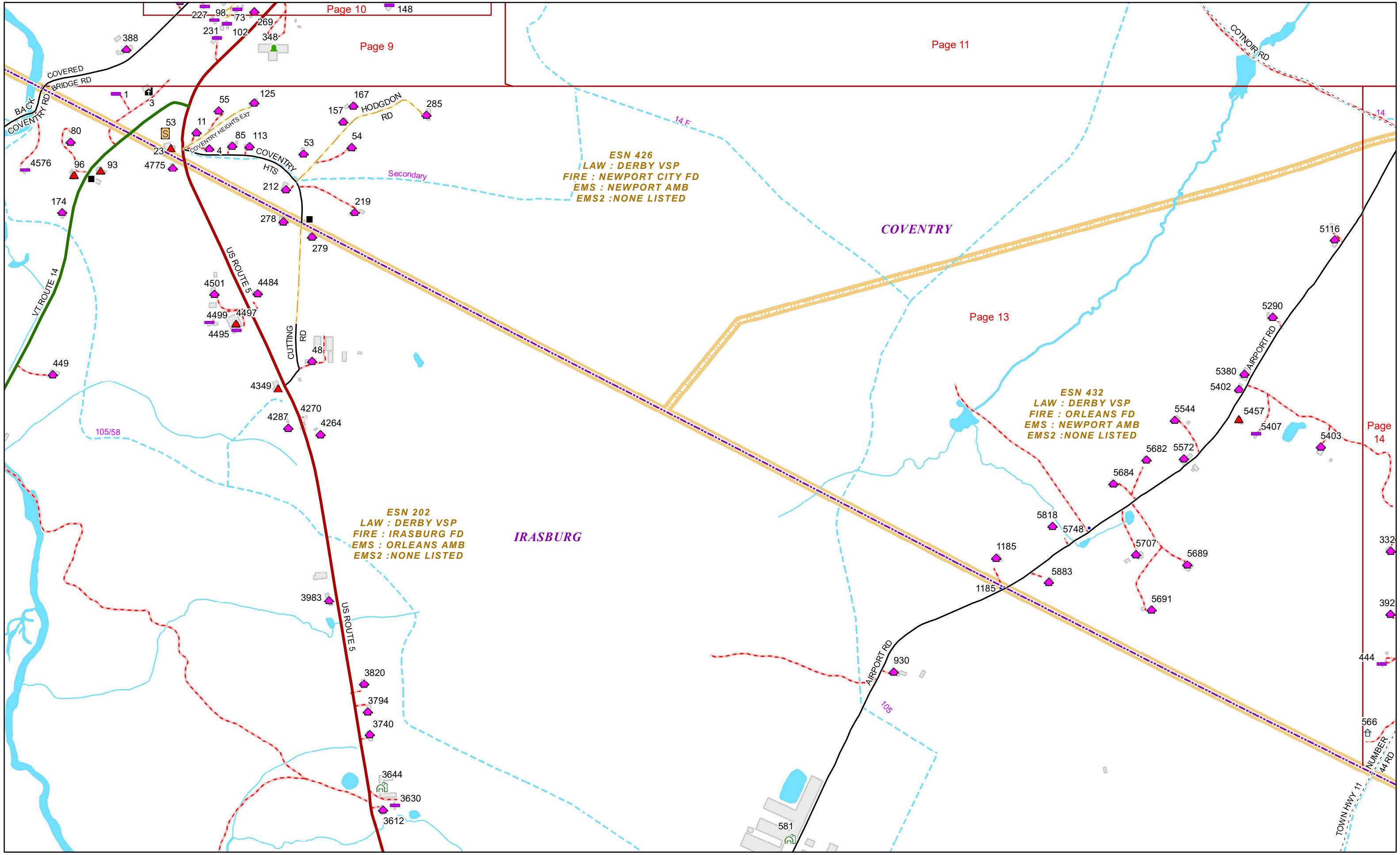
Page 10

ESN 426
LAW : DERBY VSP
FIRE : NEWPORT CITY FD
EMS : NEWPORT AMB
EMS2 : NONE LISTED

Page 9







Page 10

Page 9

Page 11

Page 13

Page 14

ESN 426
LAW : DERBY VSP
FIRE : NEWPORT CITY FD
EMS : NEWPORT AMB
EMS2 : NONE LISTED

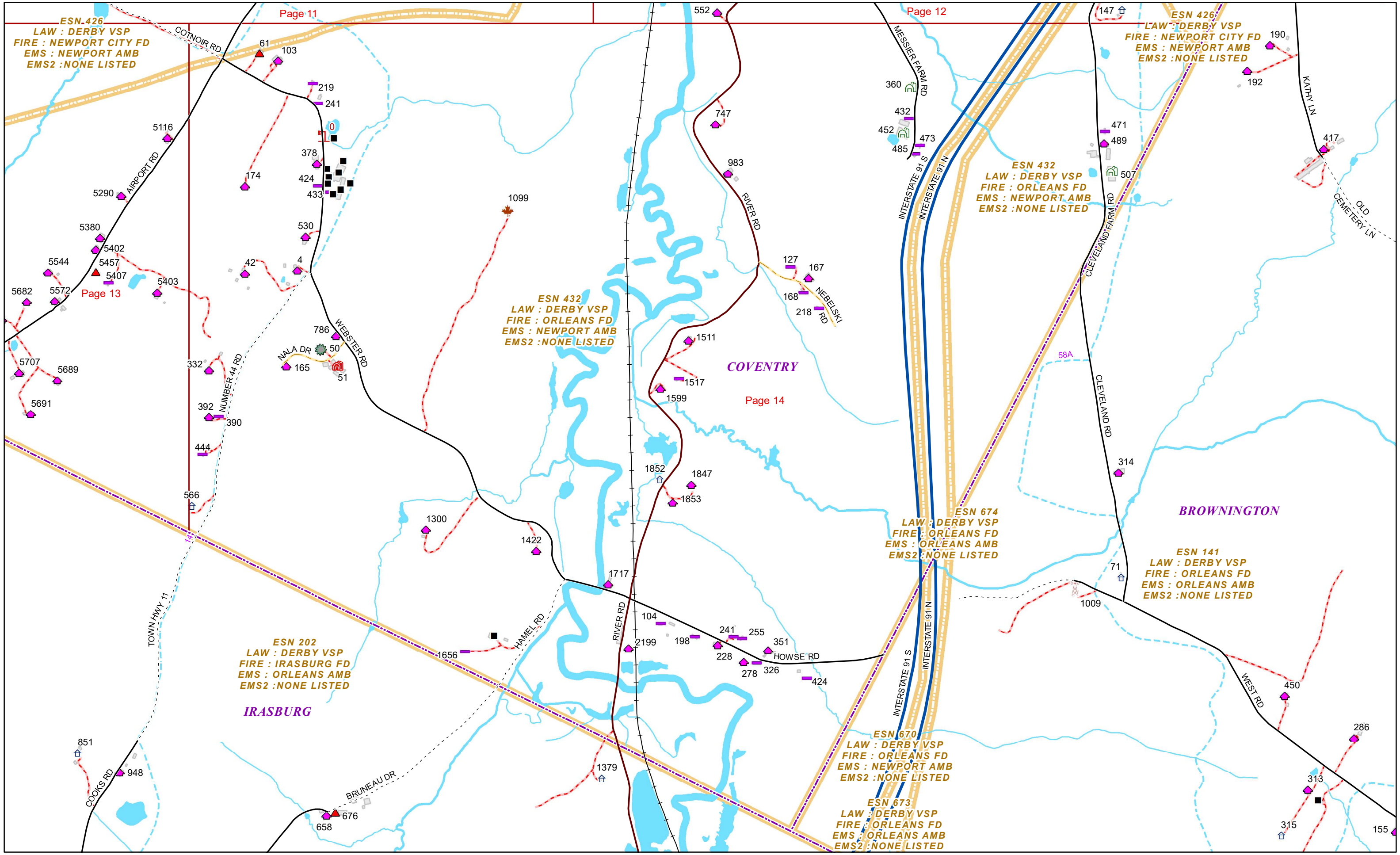
ESN 432
LAW : DERBY VSP
FIRE : ORLEANS FD
EMS : NEWPORT AMB
EMS2 : NONE LISTED

ESN 202
LAW : DERBY VSP
FIRE : IRASBURG FD
EMS : ORLEANS AMB
EMS2 : NONE LISTED

IRASBURG

COVENTRY





ESN.426
LAW : DERBY VSP
FIRE : NEWPORT CITY FD
EMS : NEWPORT AMB
EMS2 : NONE LISTED

ESN 426
LAW : DERBY VSP
FIRE : NEWPORT CITY FD
EMS : NEWPORT AMB
EMS2 : NONE LISTED

ESN 432
LAW : DERBY VSP
FIRE : ORLEANS FD
EMS : NEWPORT AMB
EMS2 : NONE LISTED

ESN 432
LAW : DERBY VSP
FIRE : ORLEANS FD
EMS : NEWPORT AMB
EMS2 : NONE LISTED

ESN 674
LAW : DERBY VSP
FIRE : ORLEANS FD
EMS : ORLEANS AMB
EMS2 : NONE LISTED

ESN 141
LAW : DERBY VSP
FIRE : ORLEANS FD
EMS : ORLEANS AMB
EMS2 : NONE LISTED

ESN 202
LAW : DERBY VSP
FIRE : IRASBURG FD
EMS : ORLEANS AMB
EMS2 : NONE LISTED

ESN 670
LAW : DERBY VSP
FIRE : ORLEANS FD
EMS : NEWPORT AMB
EMS2 : NONE LISTED

ESN 673
LAW : DERBY VSP
FIRE : ORLEANS FD
EMS : ORLEANS AMB
EMS2 : NONE LISTED

Page 11

Page 12

Page 14

