


# VERMONT E9-1-1 MapBook

## Craftsbury

### E9-1-1 MapBook with GIS Data

Use constraints: The 9-1-1 related data layers (Esites, Landmarks, Roads, Driveways, Footprints, Atlas Sheets, ESZ, etc.) were developed and designed for Enhanced 9-1-1 purposes only. The user should understand that the nature of the Enhanced 9-1-1 data layers means they are never complete. **Each municipal government is responsible for maintenance of the E9-1-1 database.** Other data (non-E9-1-1 related) used in the Vermont E9-1-1 MapBook is acquired from the Vermont Center for Geographic Information (VCGI) ([vcgi.vermont.gov](http://vcgi.vermont.gov)) and local Regional Planning Commissions.

**Disclaimer:**  
This Vermont E9-1-1 MapBook and GIS data is for general reference only. Data layers that appear on the map may or may not be accurate, current or otherwise reliable. The E9-1-1 Board and the State of Vermont make no representations of any kind, including but not limited to the warranties of merchantability or fitness for a particular use, not are any such warranties to be implied with respect to the GIS data and MapBook.

**For Questions/Updates:**  
Contact VT Enhanced 9-1-1 Board:  
Phone: 802-828-4911  
Email: [e911.info@vermont.gov](mailto:e911.info@vermont.gov)  
Website: [e911.vermont.gov](http://e911.vermont.gov)

**1/25/2023**























































































# Legend





























## ESITES




























### SITETYPE

-  \*\*COMMERCIAL
-  \*\*CULTURAL
-  \*\*EDUCATIONAL
-  \*\*GOVERNMENT
-  \*\*INDUSTRIAL
-  \*\*OTHER COMMERCIAL
-  \*\*PUBLIC GATHERING
-  \*\*UTILITY
-  ABANDONED
-  ACCESS POINT
-  ACCESSORY BARN
-  ACCESSORY BUILDING
-  AIR SUPPORT / MAINTENANCE FACILITY
-  AIR TRAFFIC CONTROL CENTER / COMMAND CENTER
-  AIRPORT TERMINAL
-  AMBULANCE SERVICE
-  AUDITORIUM / CONCERT HALL / THEATER / OPERA HOUSE
-  BANK
-  BOAT RAMP / DOCK
-  BORDER CROSSING
-  BORDER PATROL
-  BREWERY
-  BUS STATION / DISPATCH FACILITY
-  CAMP
-  CAMPGROUND
-  CEMETERY

-  CITY / TOWN HALL
-  COAST GUARD
-  COLLEGE / UNIVERSITY
-  COMMERCIAL CONSTRUCTION SERVICE
-  COMMERCIAL FARM
-  COMMERCIAL GARAGE
-  COMMERCIAL W/RESIDENCE
-  COMMUNICATION BOX
-  COMMUNICATION TOWER
-  COMMUNITY / RECREATION FACILITY
-  CONDOMINIUM
-  COURT HOUSE
-  CUSTOMS SERVICE
-  DAY CARE FACILITY
-  DEVELOPMENT SITE
-  EBS TOWER
-  EMERGENCY PHONE / CALLBOX
-  FAIR / EXHIBITION/ RODEO GROUNDS
-  FERRY TERMINAL / DISPATCH FACILITY
-  FIRE STATION
-  FISH FARM / HATCHERY
-  FITNESS FACILITY
-  FOOD DISTRIBUTION CENTER
-  GAS STATION
-  GATED W/BUILDING
-  GATED W/O BUILDING
-  GOLF COURSE
-  GRAVEL PIT / QUARRY / MINE




















-  GREENHOUSE / NURSERY
-  GROCERY STORE
-  HARBOR / MARINA
-  HAZARDOUS MATERIALS FACILITY
-  HAZARDOUS STORAGE FACILITY
-  HEALTH CLINIC
-  HELIPAD / HELIPORT / HELISPOT
-  HISTORIC SITE / POINT OF INTEREST
-  HOSPITAL / MEDICAL CENTER
-  HOUSE OF WORSHIP
-  HYDROELECTRIC FACILITY
-  ICE ARENA
-  INSTITUTIONAL RESIDENCE / DORM / BARRACKS
-  LANDFILL
-  LAW ENFORCEMENT
-  LIBRARY
-  LODGING B&B / HOTEL / MOTEL / INN
-  LOOKOUT TOWER
-  LUMBER MILL / SAW MILL
-  MANUFACTURING FACILITY
-  MOBILE HOME
-  MORGUE
-  MULTI-FAMILY DWELLING
-  MUSEUM
-  NATIONAL GUARD /
-  NUCLEAR FACILITY
-  NURSING HOME / LONG TERM CARE
-  OFFICE BUILDING

-  OIL / GAS FACILITY
-  OTHER
-  OTHER RESIDENTIAL
-  OUTPATIENT CLINIC
-  PARK AND RIDE / COMMUTER
-  PHARMACY
-  PICNIC AREA
-  POST OFFICE
-  PRISON / CORRECTIONAL FACILITY
-  PRIVATE AND EXPRESS SHIPPING FACILITY
-  PSAP
-  PUBLIC BEACH
-  PUBLIC TELEPHONE
-  PUBLIC WATER SUPPLY INTAKE
-  PUBLIC WATER SUPPLY WELL
-  PUMP STATION
-  RACE TRACK / DRAGSTRIP
-  RAILROAD STATION
-  RESIDENTIAL FARM
-  REST STOP / ROADSIDE PARK
-  RESTAURANT
-  RETAIL FACILITY
-  RV HOOKUP
-  SCHOOL K / 12
-  SEASONAL HOME
-  SHOOTING RANGE
-  SINGLE FAMILY DWELLING
-  SKI AREA / ALPINE





-  SOLAR FACILITY
-  SPORTS ARENA /
-  STATE CAPITOL
-  STATE GARAGE
-  STATE GOVERNMENT FACILITY
-  STATE PARK
-  STORAGE UNITS
-  SUBSTATION
-  SUGARHOUSE
-  TEMPORARY STRUCTURE
-  TOWN GARAGE
-  TOWN OFFICE
-  TRAILHEAD
-  TRANSFER STATION
-  UNKNOWN
-  US FOREST FACILITY
-  US GOVERNMENT FACILITY
-  UTILITY POLE W/PHONE
-  VETERINARY HOSPITAL / CLINIC
-  VISITOR / INFORMATION CENTER
-  WAREHOUSE
-  WASTE / BIOMASS FACILITY
-  WASTEWATER TREATMENT PLANT
-  WATER TANK
-  WATER TOWER
-  WIND FACILITY / WIND TOWER
-  YOUTH CAMP

# Legend

## Roads

-  Interstate Highway
-  US Highway
-  State Highway
-  Town Highway Class 1
-  Town Highway Class 2
-  Town Highway Class 3
-  Town Highway Class 4
-  Private
-  Driveway
-  Discontinued Road
-  Legal Trail
-  Ferry
-  Military - no public access
-  National Forest Highway
-  State Forest Highway
-  Proposed
-  Rivers
-  Driveways
-  Railroad

## Hydrants

-  Drafting Site
-  Dry Hydrant
-  Municipal Hydrant
-  Pressurized Hydrant

## Townline





## Emergency Service Zones



## FootPrints

-  Airport
-  Solar Field
-  Alpine Trail Easiest
-  Alpine Trail Intermediate
-  Alpine Trail Advanced
-  Alpine Trail Expert
-  Alpine Glade Marked
-  Alpine Glade Not Marked
-  Building
-  Farm
-  Golf Course
-  Quarry
-  Park
-  Shopping Center
-  Stadium/Arena
-  Other

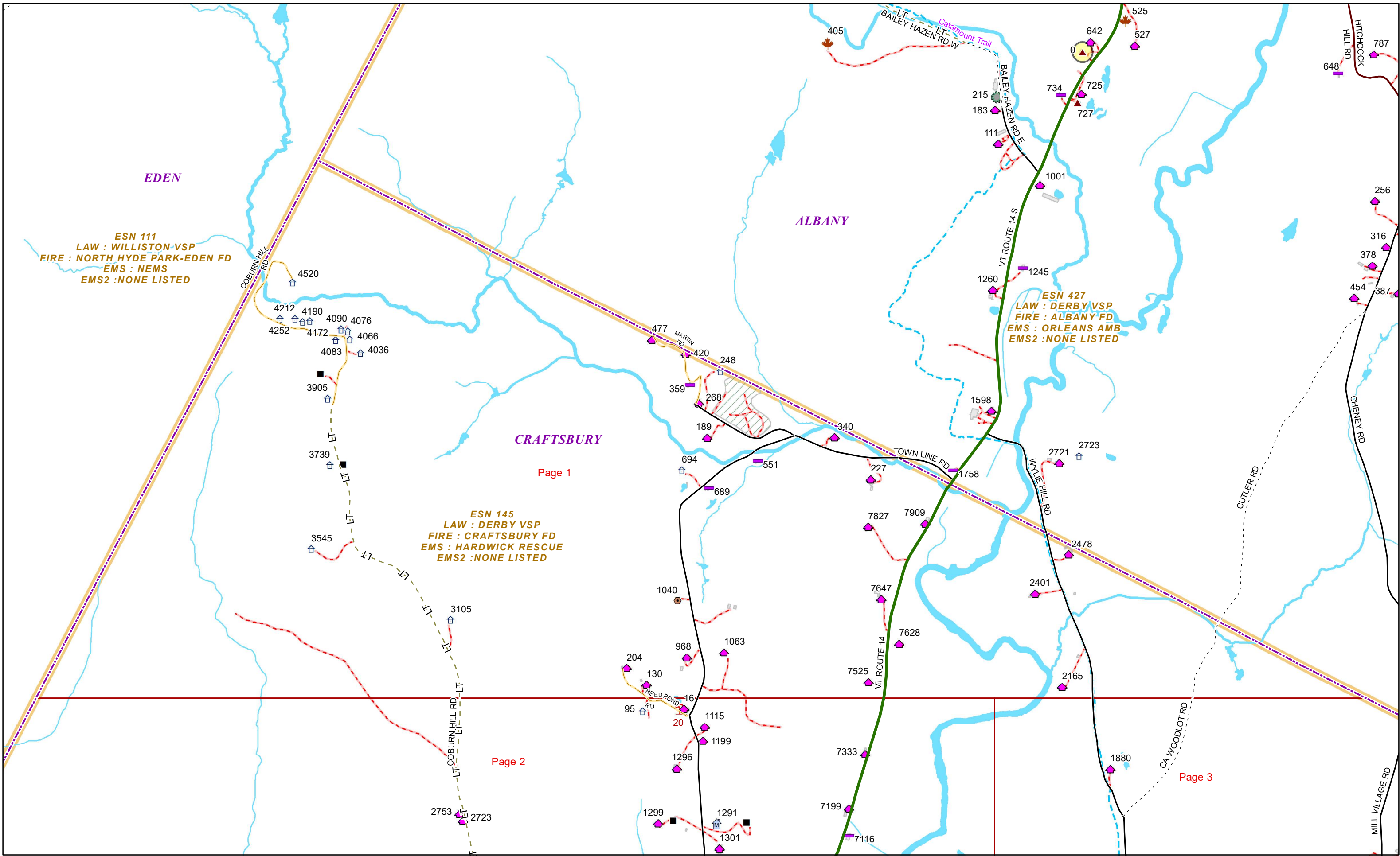
## Addressing Error

-  Orange - Duplicated Addressed Building
-  Yellow - Unnumbered Building

## CRAFTSBURY Road Name Index

ROAD NAME	PAGE(S)	ROAD NAME	PAGE(S)	ROAD NAME	PAGE(S)
ALLEN HILL RD	9	EASY ST	15	REEDS DR	16
ANDERSONVILLE RD	9	ECHO HILL RD	1	S ALBANY RD	9,12,14
APPLE DR	16	EDEN MOUNTAIN RD	5,20	S CRAFTSBURY RD	12,13,17
ATWOOD DR	7	FAIR DR	4	SCHIRMER DR	19
AULD LANG SYNE RD	8	FAR OUT RD	2	SCOTTS LN	12
BAILEY DR	15	GATEWAY DR	17	SEAVER BROOK RD	3,9
BEES LN	17	GLASS RD	4	SLAWSON DR	8
BI FROST WAY	7	GLENN ANDERSON LOOP	16	STERLING DR	8
BILLADO LN	5	GODIN DR	6	STRONG RD	7
BLACK RIVER RD	11,12,13	GRIGGS RD	2	SUMMER DR	13
BOAT DOCK RD	7	GUY LOT RD	17	SUMMER MDWS	3
BREITMEYER DR	13	HAPS DR	3	SUMMER MEADOWS EXT	4
BROWNS CLIMB	13	HATCH BROOK RD	10	TANNER RD	2
CA WOODLOT RD	1	HEARTBEET HL	17	THE LEDGES	17
CALDERWOOD HILL RD	13	HILLTOP CABIN DR	4	TOWN GARAGE RD	13
CATE HILL RD	14	KETCHUM HILL RD	12	TOWN HWY 19	7
CEMETERY RD	12,17	KING FARM RD	7,12	TOWN HWY 23	6
CHURCH LN	8	LAKE RD	17	TOWN HWY 31	12
COBURN HILL RD	1,2,6	LITTLE HOSMER DR	3	TOWN HWY 38	10
COCHRAN DR	15	LOST NATION RD	3,4	TOWN HWY 45	17
COLE DR	7	MARTIN RD	1	TOWN LINE RD	1,2
COLLINSVILLE RD	2,6,11,19	MASTIN RD	6	TWIN BRIDGES RD	9
COMMON LOOP	8	MILL VILLAGE RD	3,7	URIE RD	9
COMMON VIEW DR	6	MOREY HILL RD	17	VT ROUTE 14	1,2,6,11,17,19
CREEK RD	3,7,9,12,13	MORRISON DR	17	W HILL RD	16,17
DANIELS RD	17	MOUNTAIN HILL RD	7,8	WELLS PL	16
DAVIS DR	15	MUD ISLAND RD	9	WHETSTONE BROOK RD	14
DEMERITT RD	10	N CRAFTSBURY RD	2,7,8,13	WILD BRANCH RD	2,11,16
DENTON HILL RD	16	OLD ALLEN RD	13	WILLIE MILLS RD	1
DURKEE RD	5	PAGEANT HL	12	WILLOW DR	11
DUSTAN RD	7	PAQUETTE RD	10,15,16	WOODHENGE DR	17
E CRAFTSBURY RD	12,14,17	POST RD	6	WYLIE HILL RD	1,3,7
E SHORE DR	4	PRESCOTT DR	12	YOUNG RD	12
EAST VIEW RD	11	REED POND RD	1		





**ESN 111**  
LAW : WILLISTON-VSP  
FIRE : NORTH HYDE PARK-EDEN FD  
EMS : NEMS  
EMS2 : NONE LISTED

**ESN 145**  
LAW : DERBY VSP  
FIRE : CRAFTSBURY FD  
EMS : HARDWICK RESCUE  
EMS2 : NONE LISTED

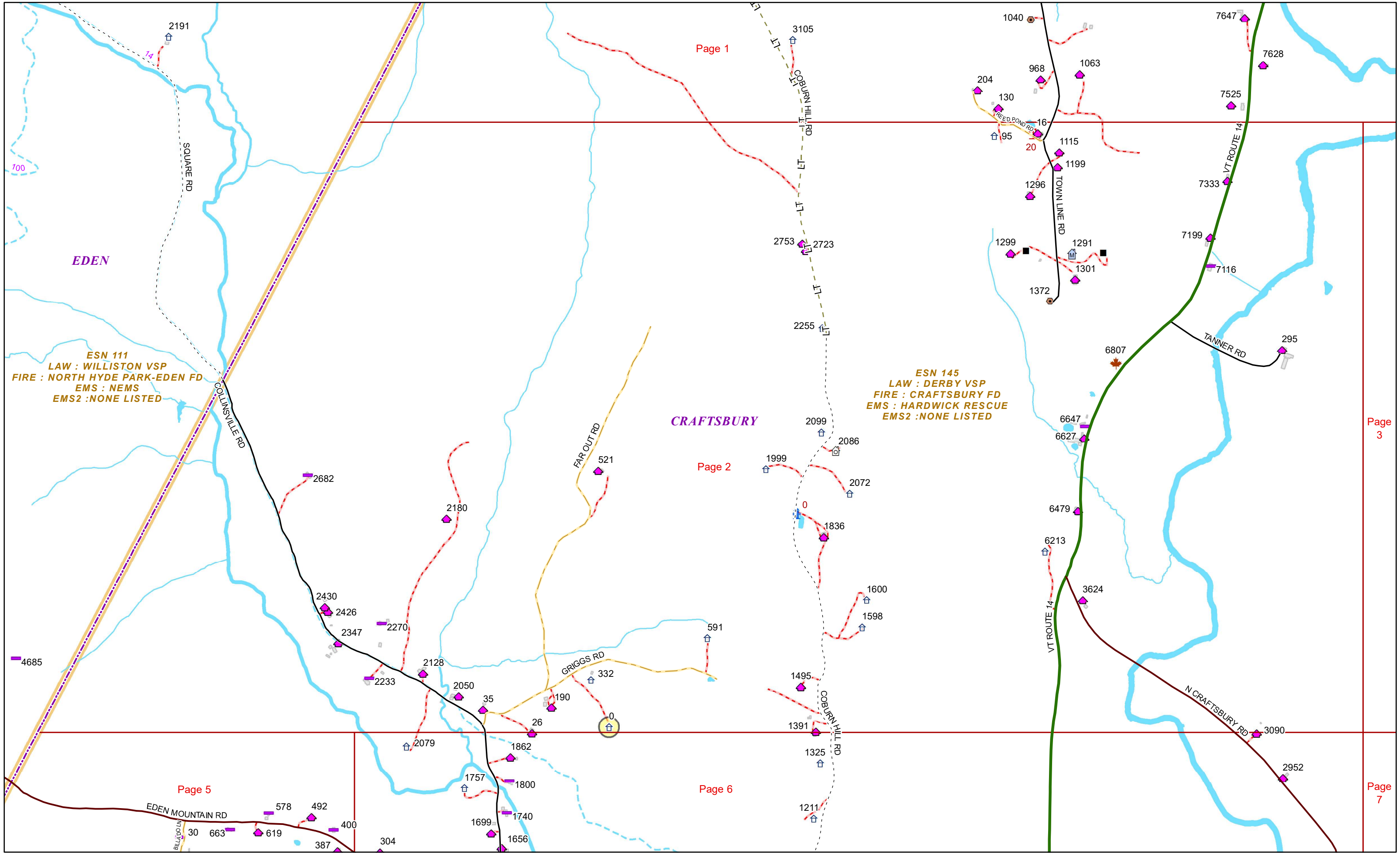
**ESN 427**  
LAW : DERBY VSP  
FIRE : ALBANY FD  
EMS : ORLEANS AMB  
EMS2 : NONE LISTED

Page 1

Page 2

Page 3



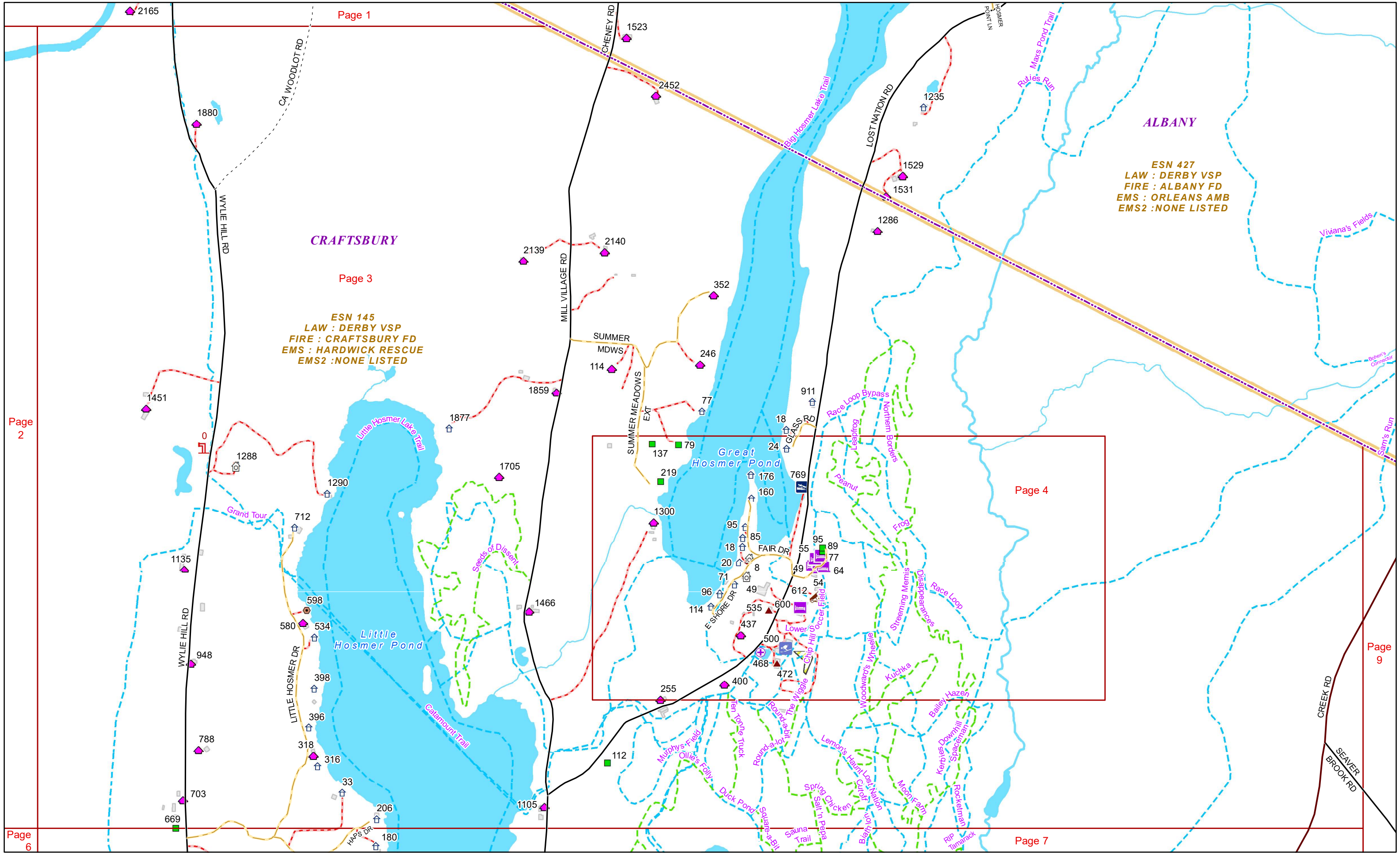


**ESN 111**  
LAW : WILLISTON VSP  
FIRE : NORTH HYDE PARK-EDEN FD  
EMS : NEMS  
EMS2 : NONE LISTED

**ESN 145**  
LAW : DERBY VSP  
FIRE : CRAFTSBURY FD  
EMS : HARDWICK RESCUE  
EMS2 : NONE LISTED







Page 1

Page 3

Page 4

Page 9

Page 2

Page 6

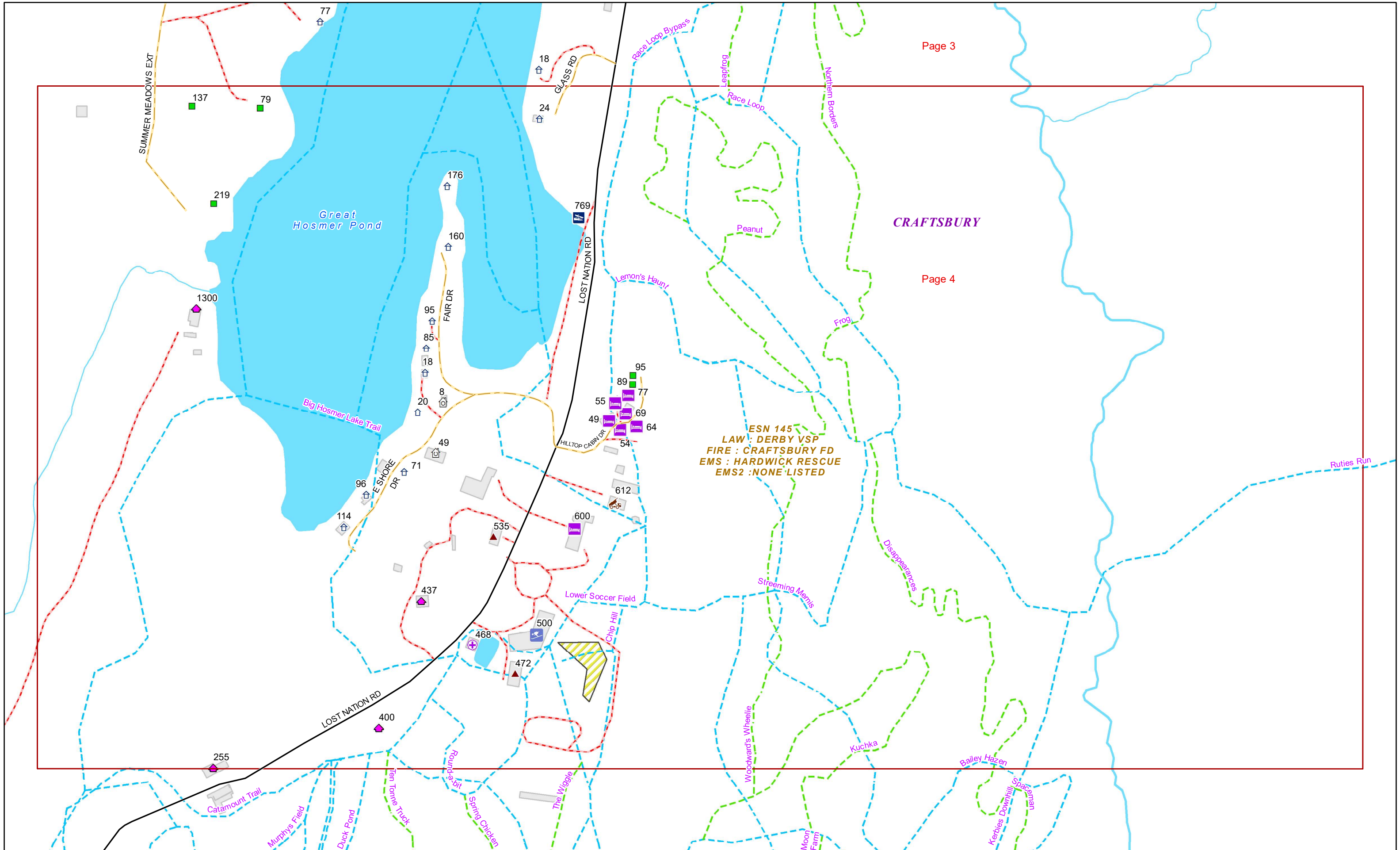
Page 7

ESN 145  
LAW : DERBY VSP  
FIRE : CRAFTSBURY FD  
EMS : HARDWICK RESCUE  
EMS2 : NONE LISTED

ESN 427  
LAW : DERBY VSP  
FIRE : ALBANY FD  
EMS : ORLEANS AMB  
EMS2 : NONE LISTED





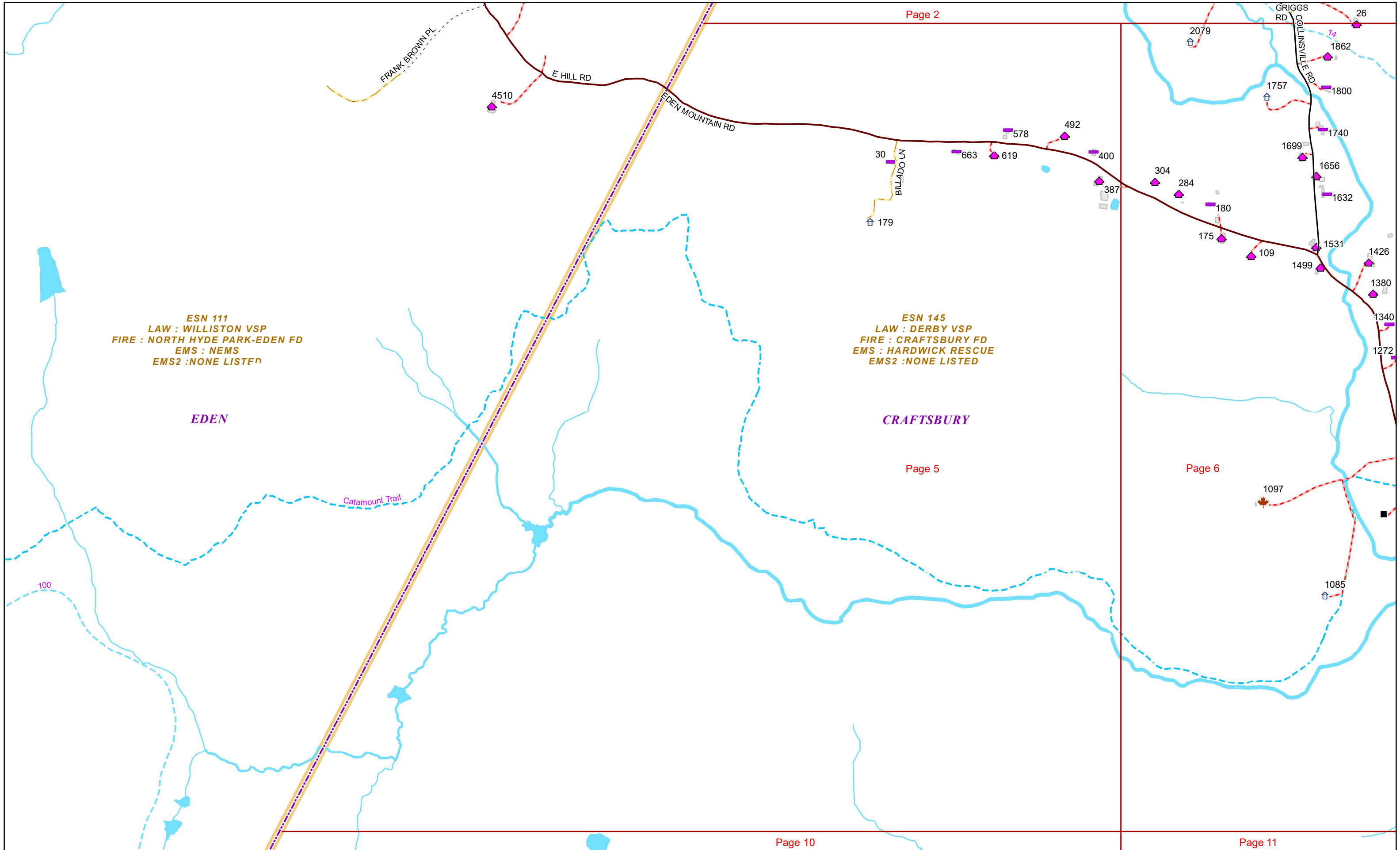


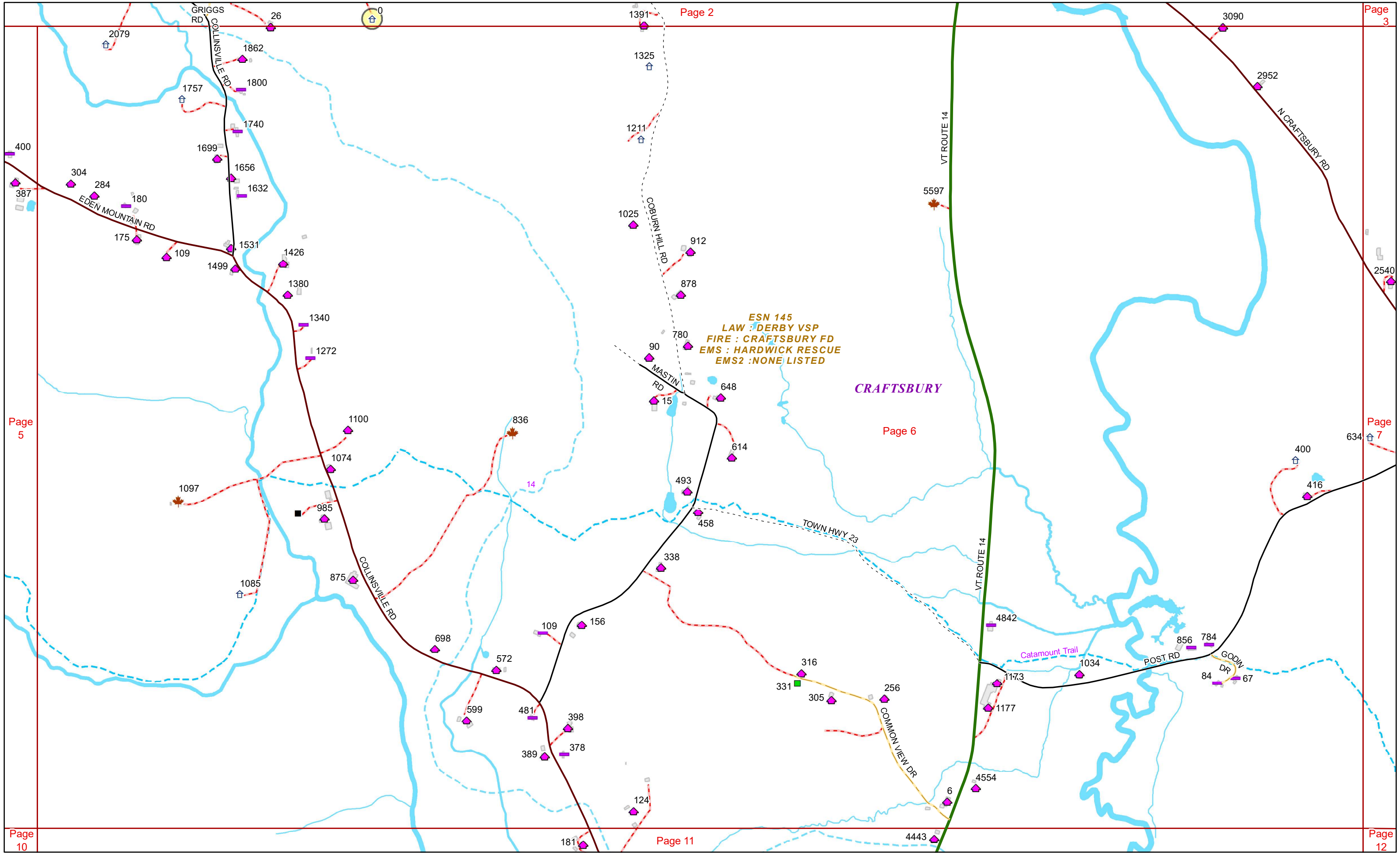
ESN 111  
LAW : WILLISTON VSP  
FIRE : NORTH HYDE PARK-EDEN FD  
EMS : NEMS  
EMS2 : NONE LISTED

EDEN

ESN 145  
LAW : DERBY VSP  
FIRE : CRAFTSBURY FD  
EMS : HARDWICK RESCUE  
EMS2 : NONE LISTED

CRAFTSBURY



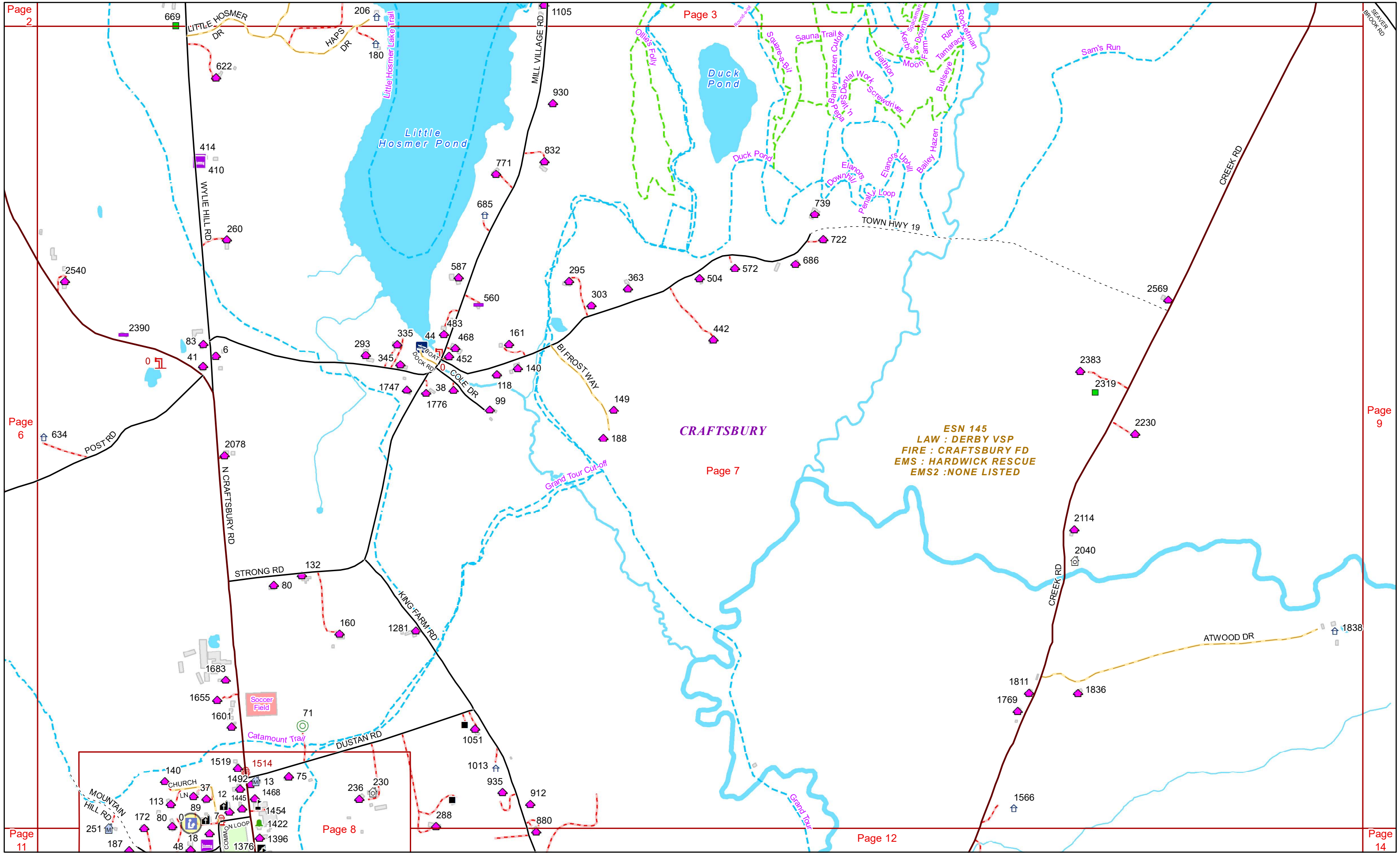


ESN 145  
LAW : DERBY VSP  
FIRE : CRAFTSBURY FD  
EMS : HARDWICK RESCUE  
EMS2 : NONE LISTED

CRAFTSBURY

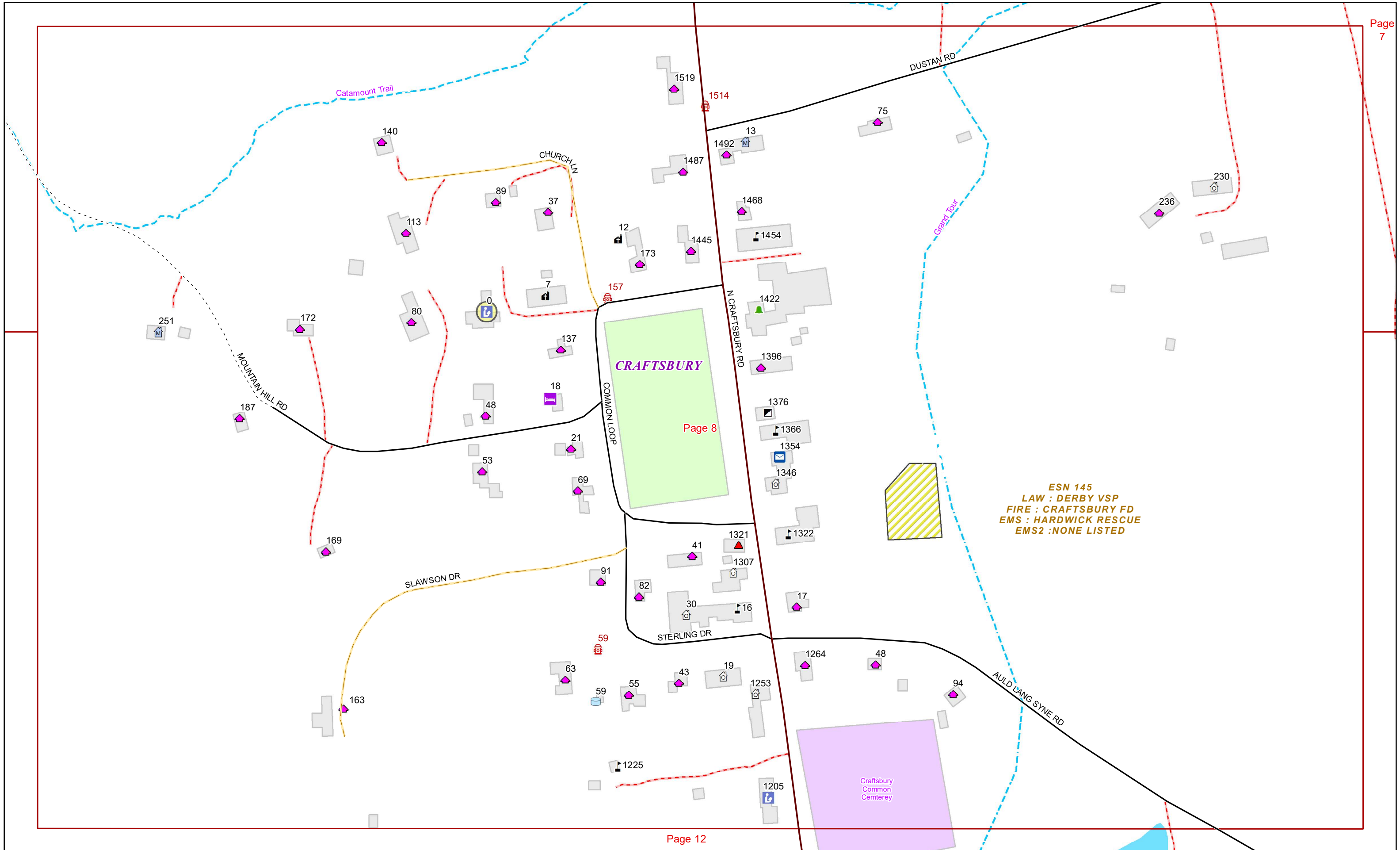




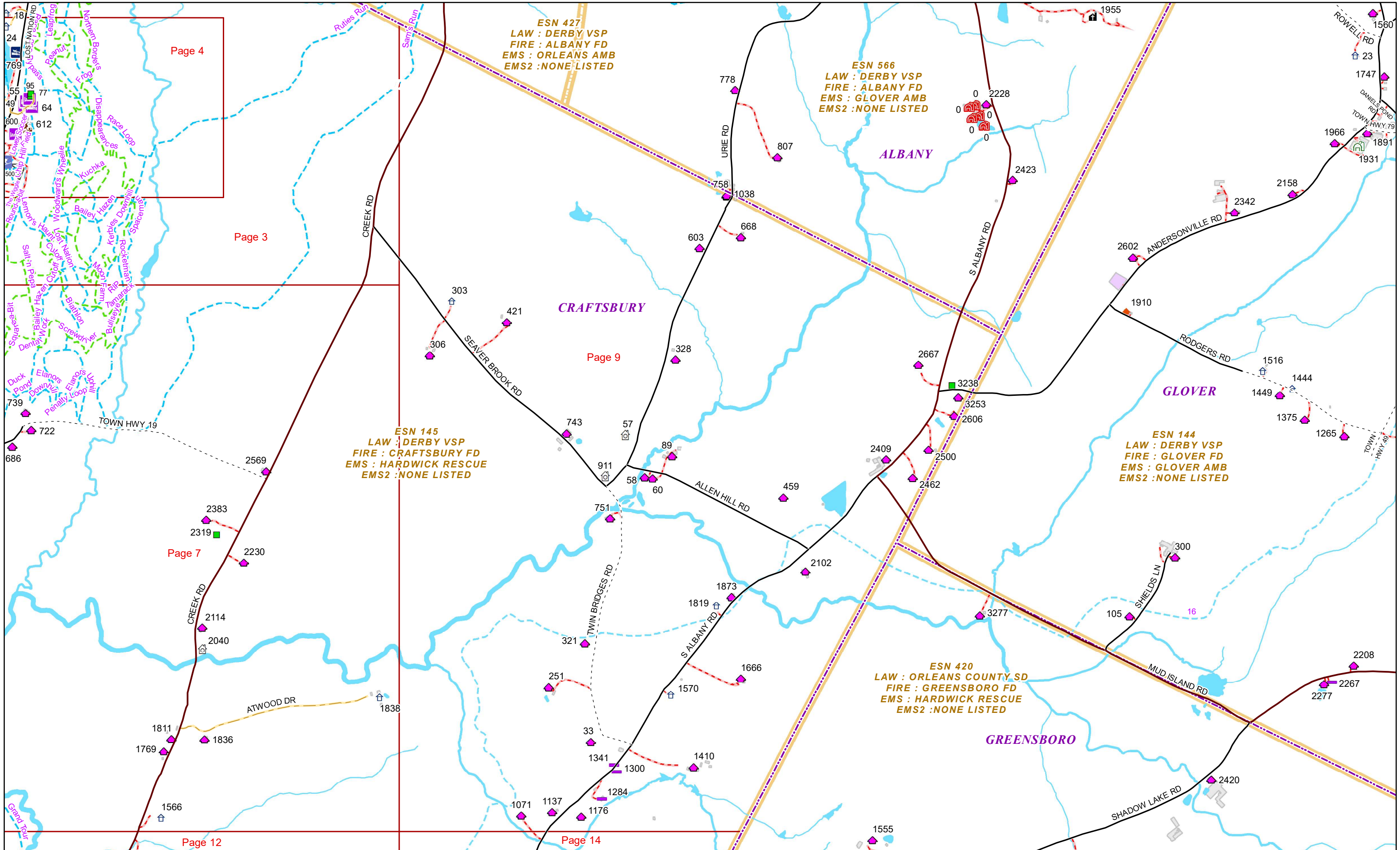


ESN 145  
LAW : DERBY VSP  
FIRE : CRAFTSBURY FD  
EMS : HARDWICK RESCUE  
EMS2 : NONE LISTED









**ESN 427**  
LAW : DERBY VSP  
FIRE : ALBANY FD  
EMS : ORLEANS AMB  
EMS2 : NONE LISTED

**ESN 566**  
LAW : DERBY VSP  
FIRE : ALBANY FD  
EMS : GLOVER AMB  
EMS2 : NONE LISTED

**ESN 145**  
LAW : DERBY VSP  
FIRE : CRAFTSBURY FD  
EMS : HARDWICK RESCUE  
EMS2 : NONE LISTED

**ESN 144**  
LAW : DERBY VSP  
FIRE : GLOVER FD  
EMS : GLOVER AMB  
EMS2 : NONE LISTED

**ESN 420**  
LAW : ORLEANS COUNTY SD  
FIRE : GREENSBORO FD  
EMS : HARDWICK RESCUE  
EMS2 : NONE LISTED





ESN 111  
LAW : WILLISTON VSP  
FIRE : NORTH HYDE PARK-EDEN FD  
EMS : NEMS  
EMS2 : NONE LISTED

EDEN

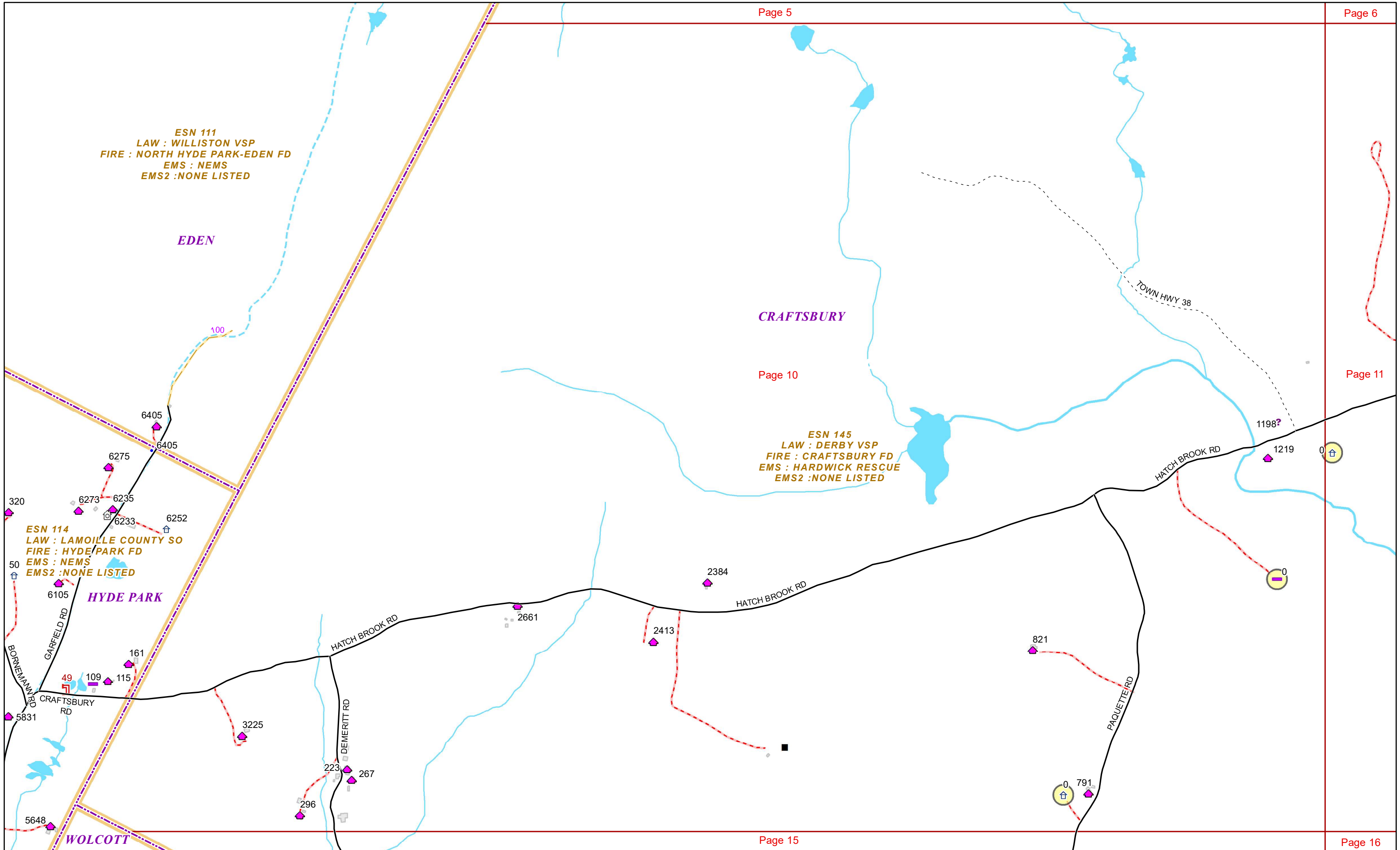
CRAFTSBURY

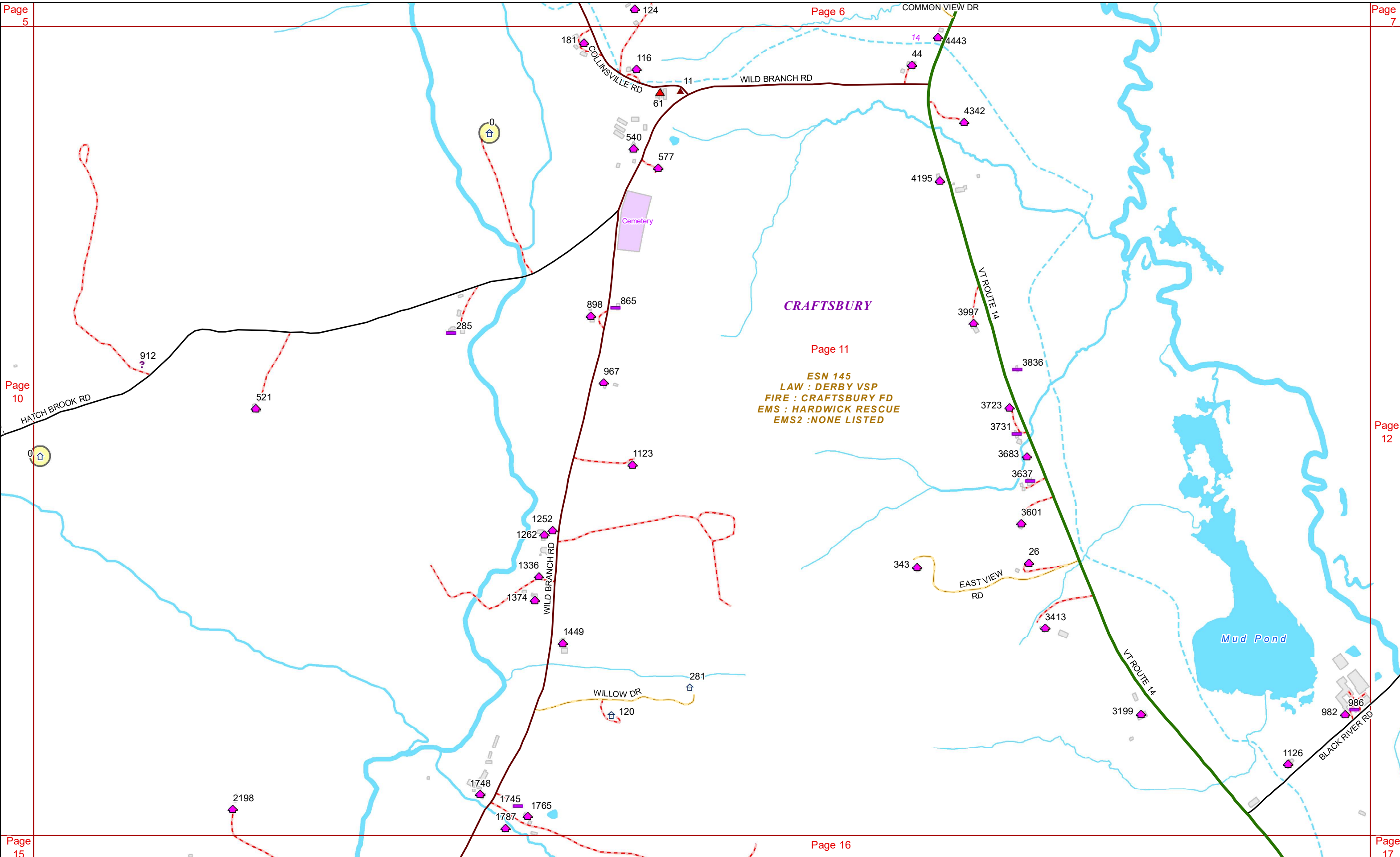
ESN 145  
LAW : DERBY VSP  
FIRE : CRAFTSBURY FD  
EMS : HARDWICK RESCUE  
EMS2 : NONE LISTED

ESN 114  
LAW : LAMOILLE COUNTY SO  
FIRE : HYDE PARK FD  
EMS : NEMS  
EMS2 : NONE LISTED

HYDE PARK

WOLCOTT



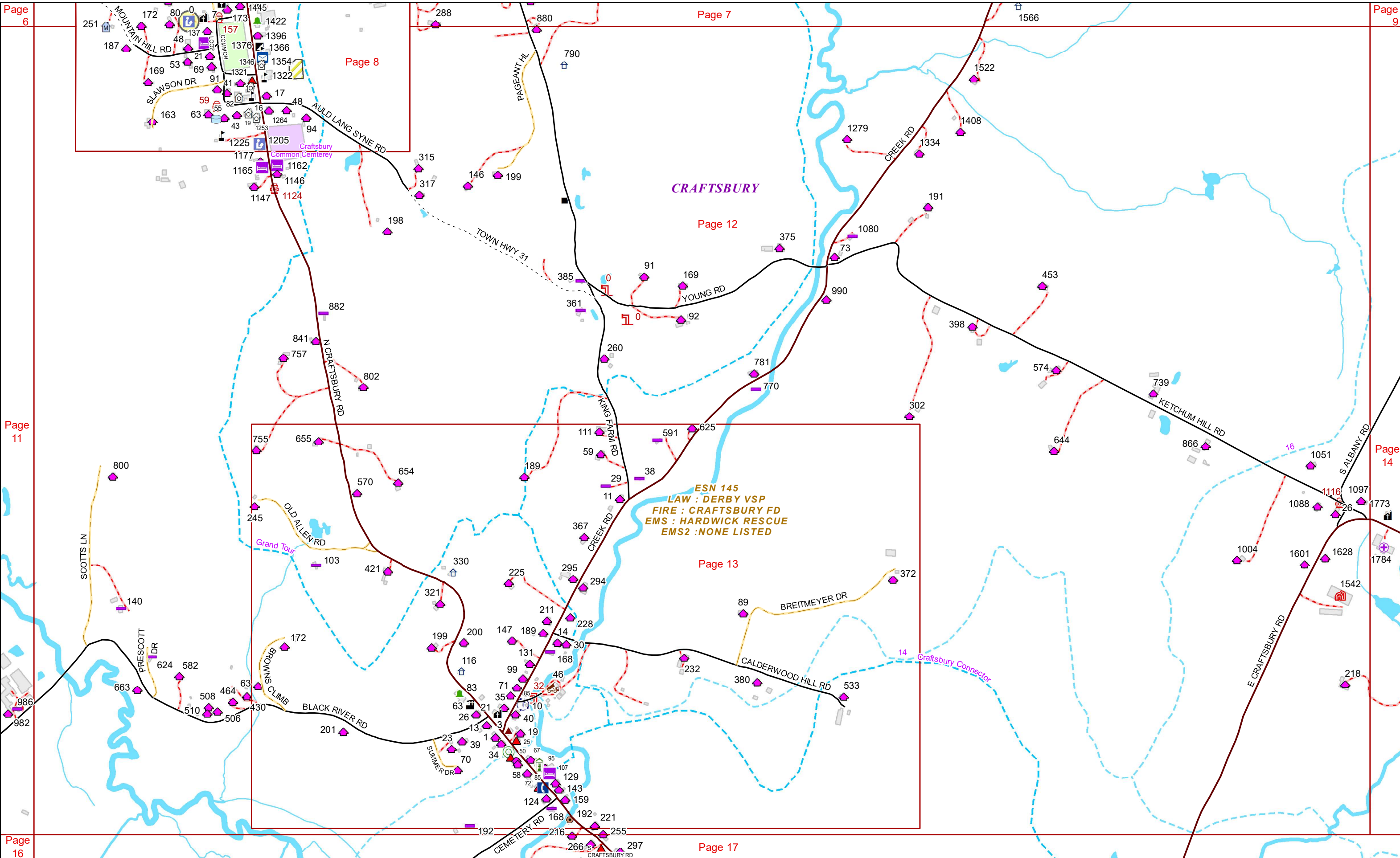


**CRAFTSBURY**

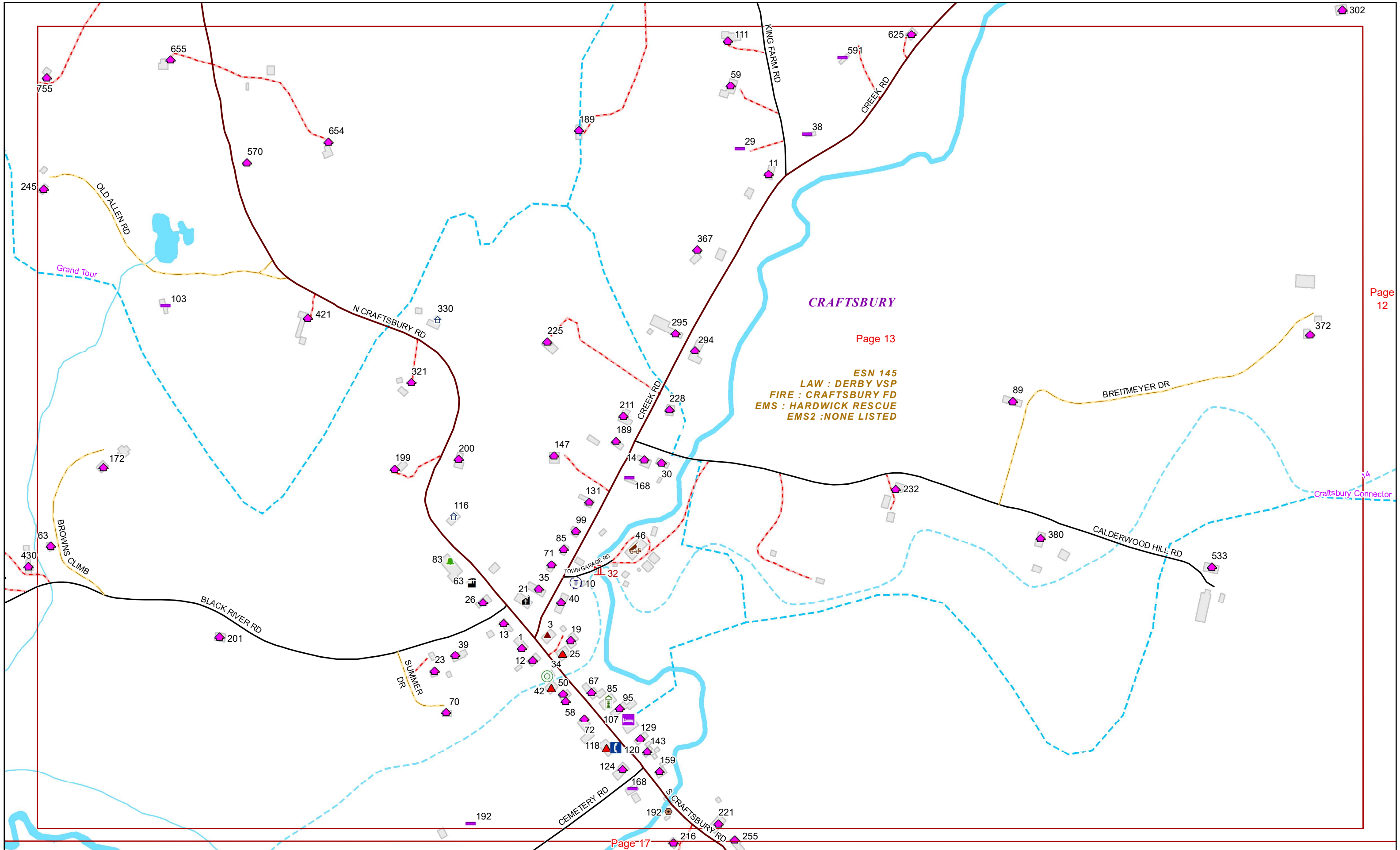
Page 11

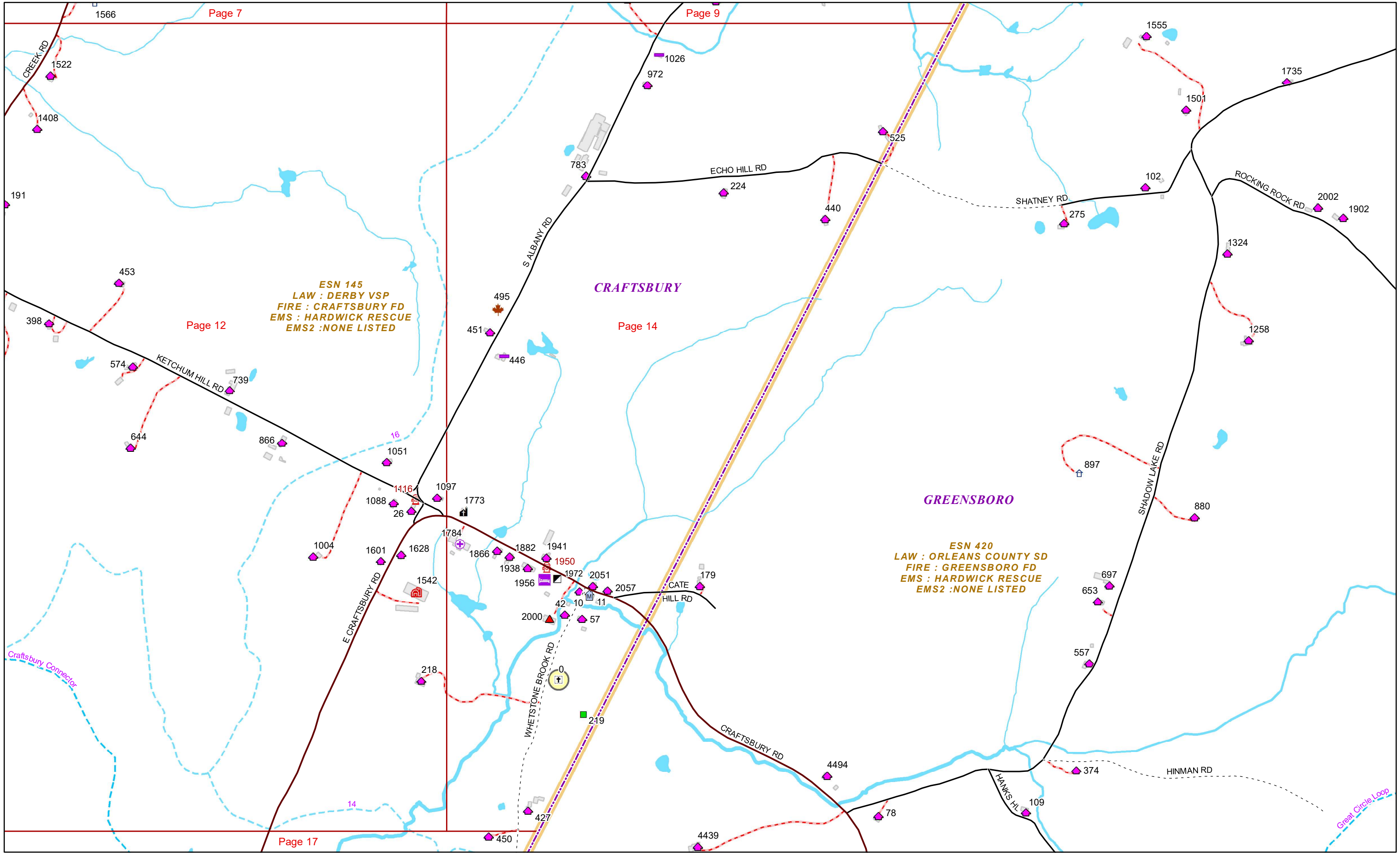
ESN 145  
 LAW : DERBY VSP  
 FIRE : CRAFTSBURY FD  
 EMS : HARDWICK RESCUE  
 EMS2 : NONE LISTED



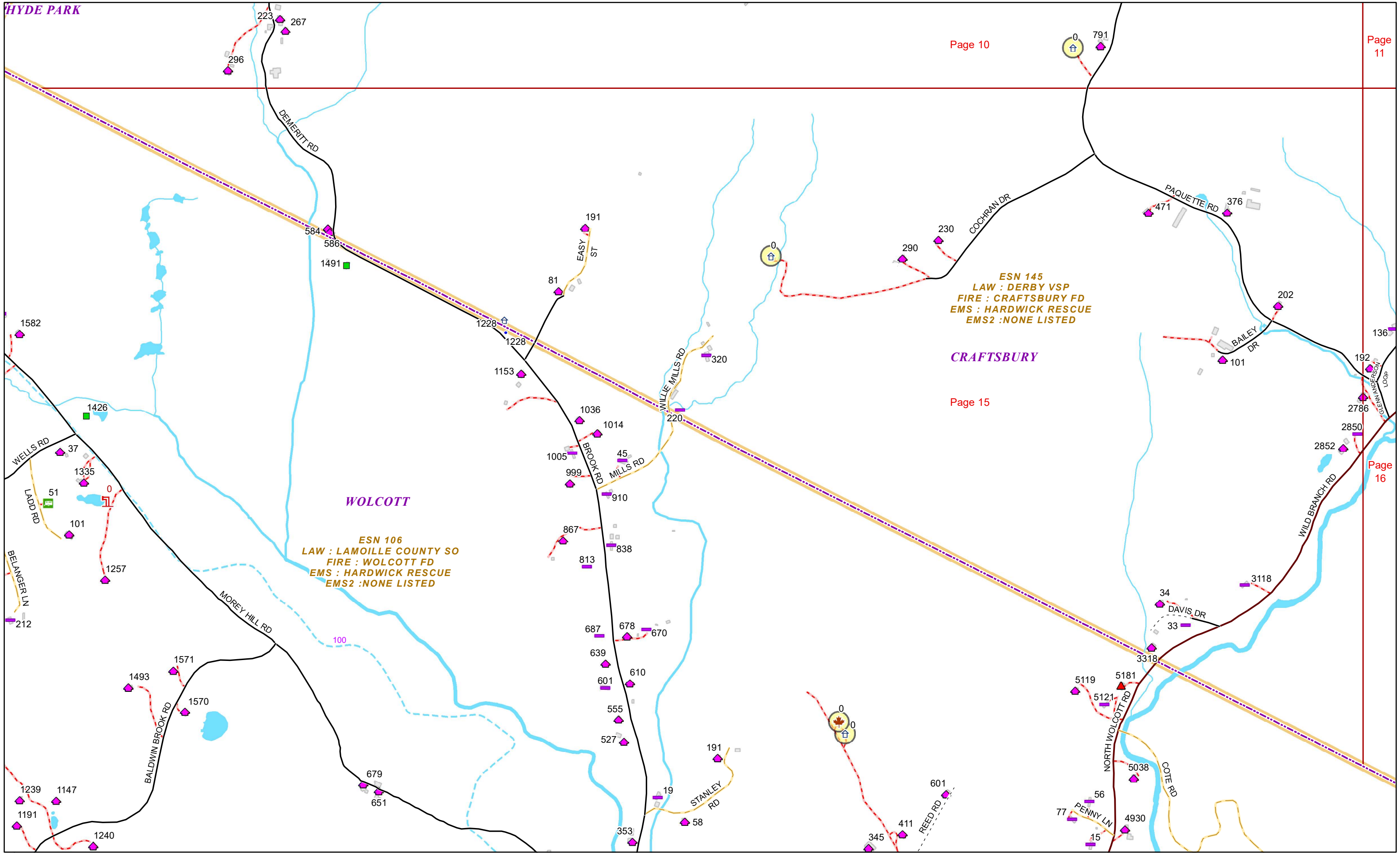


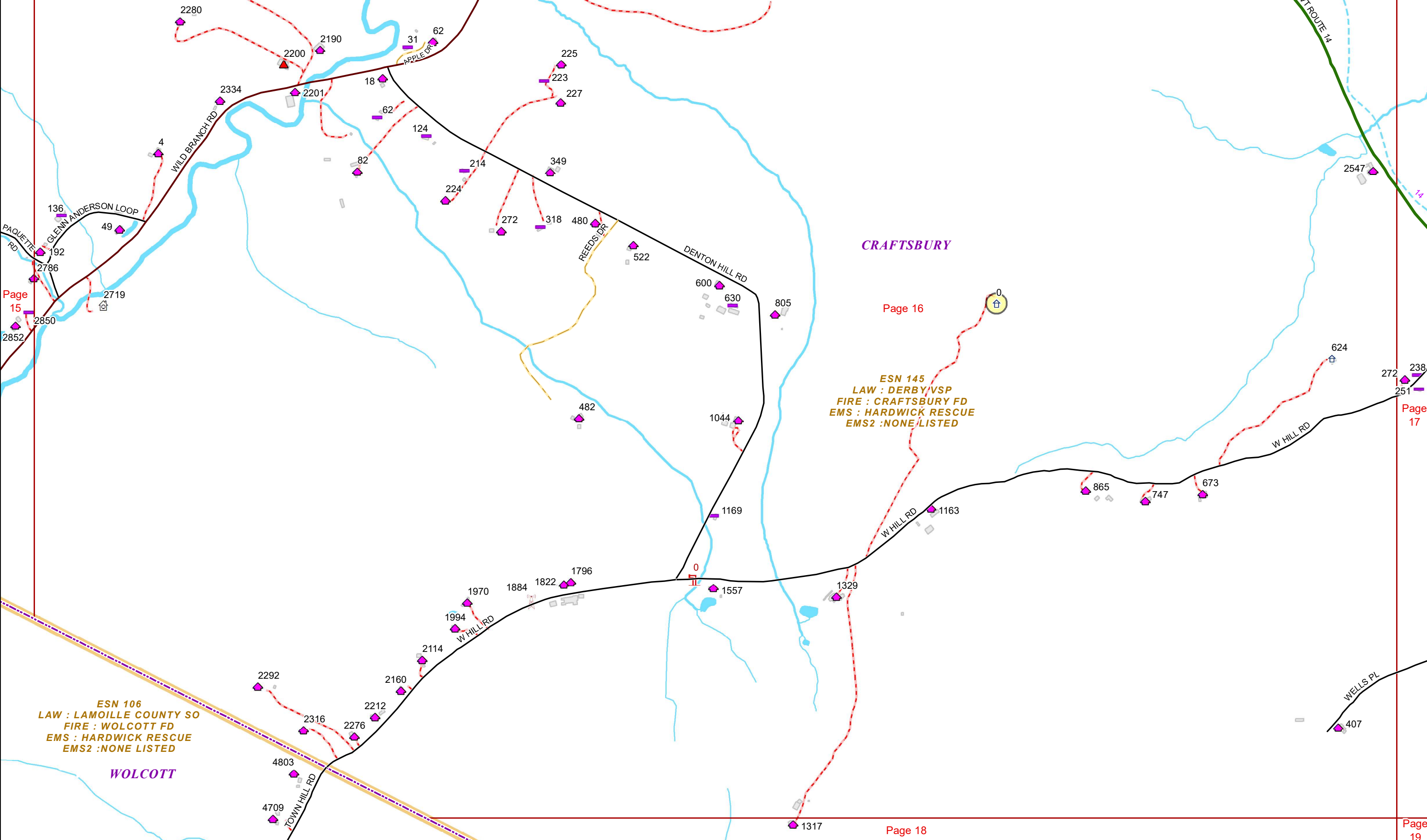




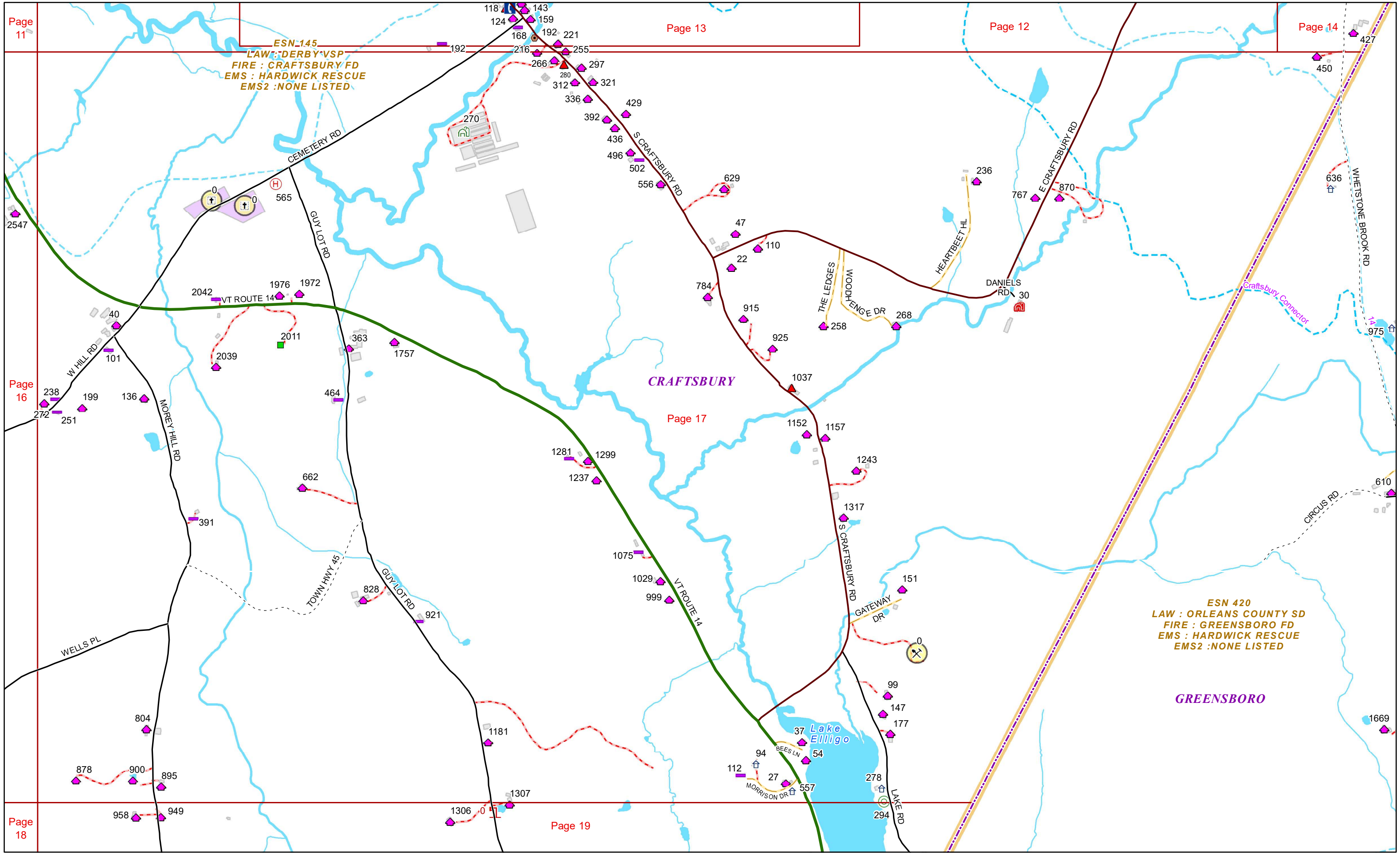












ESN 145  
LAW : DERBY VSP  
FIRE : CRAFTSBURY FD  
EMS : HARDWICK RESCUE  
EMS2 : NONE LISTED

ESN 420  
LAW : ORLEANS COUNTY SD  
FIRE : GREENSBORO FD  
EMS : HARDWICK RESCUE  
EMS2 : NONE LISTED



Page 16

ESN 145  
LAW : DERBY VSP  
FIRE : CRAFTSBURY FD  
EMS : HARDWICK RESCUE  
EMS2 : NONE LISTED

CRAFTSBURY

Page 18

ESN 106  
LAW : LAMOILLE COUNTY SO  
FIRE : WOLCOTT FD  
EMS : HARDWICK RESCUE  
EMS2 : NONE LISTED

WOLCOTT

EAST HILL RD

5183

4973

4964

4932

4900

4793

1698

1317





