


VERMONT E9-1-1 MapBook

Danville

E9-1-1 MapBook with GIS Data

Use constraints: The 9-1-1 related data layers (Esites, Landmarks, Roads, Driveways, Footprints, Atlas Sheets, ESZ, etc.) were developed and designed for Enhanced 9-1-1 purposes only. The user should understand that the nature of the Enhanced 9-1-1 data layers means they are never complete. **Each municipal government is responsible for maintenance of the E9-1-1 database.** Other data (non-E9-1-1 related) used in the Vermont E9-1-1 MapBook is acquired from the Vermont Center for Geographic Information (VCGI) (vcgi.vermont.gov) and local Regional Planning Commissions.

Disclaimer:
This Vermont E9-1-1 MapBook and GIS data is for general reference only. Data layers that appear on the map may or may not be accurate, current or otherwise reliable. The E9-1-1 Board and the State of Vermont make no representations of any kind, including but not limited to the warranties of merchantability or fitness for a particular use, not are any such warranties to be implied with respect to the GIS data and MapBook.

For Questions/Updates:
Contact VT Enhanced 9-1-1 Board:
Phone: 802-828-4911
Email: e911.info@vermont.gov
Website: e911.vermont.gov



























11/23/2022



























































Legend





























ESITES




























SITETYPE

-  **COMMERCIAL
-  **CULTURAL
-  **EDUCATIONAL
-  **GOVERNMENT
-  **INDUSTRIAL
-  **OTHER COMMERCIAL
-  **PUBLIC GATHERING
-  **UTILITY
-  ABANDONED
-  ACCESS POINT
-  ACCESSORY BARN
-  ACCESSORY BUILDING
-  AIR SUPPORT / MAINTENANCE FACILITY
-  AIR TRAFFIC CONTROL CENTER / COMMAND CENTER
-  AIRPORT TERMINAL
-  AMBULANCE SERVICE
-  AUDITORIUM / CONCERT HALL / THEATER / OPERA HOUSE
-  BANK
-  BOAT RAMP / DOCK
-  BORDER CROSSING
-  BORDER PATROL
-  BREWERY
-  BUS STATION / DISPATCH FACILITY
-  CAMP
-  CAMPGROUND
-  CEMETERY

-  CITY / TOWN HALL
-  COAST GUARD
-  COLLEGE / UNIVERSITY
-  COMMERCIAL CONSTRUCTION SERVICE
-  COMMERCIAL FARM
-  COMMERCIAL GARAGE
-  COMMERCIAL W/RESIDENCE
-  COMMUNICATION BOX
-  COMMUNICATION TOWER
-  COMMUNITY / RECREATION FACILITY
-  CONDOMINIUM
-  COURT HOUSE
-  CUSTOMS SERVICE
-  DAY CARE FACILITY
-  DEVELOPMENT SITE
-  EBS TOWER
-  EMERGENCY PHONE / CALLBOX
-  FAIR / EXHIBITION/ RODEO GROUNDS
-  FERRY TERMINAL / DISPATCH FACILITY
-  FIRE STATION
-  FISH FARM / HATCHERY
-  FITNESS FACILITY
-  FOOD DISTRIBUTION CENTER
-  GAS STATION
-  GATED W/BUILDING
-  GATED W/O BUILDING
-  GOLF COURSE
-  GRAVEL PIT / QUARRY / MINE




















-  GREENHOUSE / NURSERY
-  GROCERY STORE
-  HARBOR / MARINA
-  HAZARDOUS MATERIALS FACILITY
-  HAZARDOUS STORAGE FACILITY
-  HEALTH CLINIC
-  HELIPAD / HELIPOINT / HELISPOT
-  HISTORIC SITE / POINT OF INTEREST
-  HOSPITAL / MEDICAL CENTER
-  HOUSE OF WORSHIP
-  HYDROELECTRIC FACILITY
-  ICE ARENA
-  INSTITUTIONAL RESIDENCE / DORM / BARRACKS
-  LANDFILL
-  LAW ENFORCEMENT
-  LIBRARY
-  LODGING B&B / HOTEL / MOTEL / INN
-  LOOKOUT TOWER
-  LUMBER MILL / SAW MILL
-  MANUFACTURING FACILITY
-  MOBILE HOME
-  MORGUE
-  MULTI-FAMILY DWELLING
-  MUSEUM
-  NATIONAL GUARD /
-  NUCLEAR FACILITY
-  NURSING HOME / LONG TERM CARE
-  OFFICE BUILDING

-  OIL / GAS FACILITY
-  OTHER
-  OTHER RESIDENTIAL
-  OUTPATIENT CLINIC
-  PARK AND RIDE / COMMUTER
-  PHARMACY
-  PICNIC AREA
-  POST OFFICE
-  PRISON / CORRECTIONAL FACILITY
-  PRIVATE AND EXPRESS SHIPPING FACILITY
-  PSAP
-  PUBLIC BEACH
-  PUBLIC TELEPHONE
-  PUBLIC WATER SUPPLY INTAKE
-  PUBLIC WATER SUPPLY WELL
-  PUMP STATION
-  RACE TRACK / DRAGSTRIP
-  RAILROAD STATION
-  RESIDENTIAL FARM
-  REST STOP / ROADSIDE PARK
-  RESTAURANT
-  RETAIL FACILITY
-  RV HOOKUP
-  SCHOOL K / 12
-  SEASONAL HOME
-  SHOOTING RANGE
-  SINGLE FAMILY DWELLING
-  SKI AREA / ALPINE





-  SOLAR FACILITY
-  SPORTS ARENA /
-  STATE CAPITOL
-  STATE GARAGE
-  STATE GOVERNMENT FACILITY
-  STATE PARK
-  STORAGE UNITS
-  SUBSTATION
-  SUGARHOUSE
-  TEMPORARY STRUCTURE
-  TOWN GARAGE
-  TOWN OFFICE
-  TRAILHEAD
-  TRANSFER STATION
-  UNKNOWN
-  US FOREST FACILITY
-  US GOVERNMENT FACILITY
-  UTILITY POLE W/PHONE
-  VETERINARY HOSPITAL / CLINIC
-  VISITOR / INFORMATION CENTER
-  WAREHOUSE
-  WASTE / BIOMASS FACILITY
-  WASTEWATER TREATMENT PLANT
-  WATER TANK
-  WATER TOWER
-  WIND FACILITY / WIND TOWER
-  YOUTH CAMP

Legend

Roads

-  Interstate Highway
-  US Highway
-  State Highway
-  Town Highway Class 1
-  Town Highway Class 2
-  Town Highway Class 3
-  Town Highway Class 4
-  Private
-  Driveway
-  Discontinued Road
-  Legal Trail
-  Ferry
-  Military - no public access
-  National Forest Highway
-  State Forest Highway
-  Proposed
-  Rivers
-  Driveways
-  Railroad

Hydrants

-  Drafting Site
-  Dry Hydrant
-  Municipal Hydrant
-  Pressurized Hydrant

Townline





Emergency Service Zones



FootPrints

-  Airport
-  Solar Field
-  Alpine Trail Easiest
-  Alpine Trail Intermediate
-  Alpine Trail Advanced
-  Alpine Trail Expert
-  Alpine Glade Marked
-  Alpine Glade Not Marked
-  Building
-  Farm
-  Golf Course
-  Quarry
-  Park
-  Shopping Center
-  Stadium/Arena
-  Other

Addressing Error

-  Orange - Duplicated Addressed Building
-  Yellow - Unnumbered Building

DANVILLE Road Name Index

ROAD NAME	PAGE(S)
BARRE AVE	18
BAYLEY HAZEN RD	17,25
BIGELOW RD	26
BIRCHBOUND RD	18
BLODGETT RD	6
BLUEBIRD HL	21
BRAINERD ST	22,23
BROOK RD	26,27
BROWN RD	18
BRUCE BADGER MEML HWY	6,7,9
BUTTERFLY HL	27
CALKINS CAMP RD	8
CARY POND RD	1,3
CEDAR LN	21
CHANNEL DR	17
CHET WILLEY RD	30
CLARK RD	24
CLUBHOUSE CIR	12
COLES POND RD	3,6
CORMIER RD	9
COUNTY RD	24
COVE RD	12
COVERED BRIDGE RD	27
COZY BND	20
CROSS COUNTRY RD	14
CROW HILL RD	24

ROAD NAME	PAGE(S)
CRYSTAL AVE	14
CURRIER RD	26,29
DEMAIO LN	28
DERGAN DR	15
DOLE HILL RD	15
EDGEWOOD AVE	18
EVERGREEN LN	29
EXCELSIOR FARM RD	28
FARMER JOHNS RD	25
FELLOWS RD	5
FINLEY DR	22
GORE RD	8
GOSS HOLLOW RD	6
GRAND VIEW AVE	21
GREENBANKS HOLLOW RD	23
GRIGGS HILL RD	26
HARVEYS HOLLOW RD	26
HASTINGS HILL RD	27,30
HATTIES HILL RD	19
HAWKINS RD	10
HEMLOCK LN	27
HIGHLAND AVE	21
HILL ST	14,21,22
HOUGHTON BRIDGE RD	4
HOWARD RD	17
ISHAM HILL RD	12

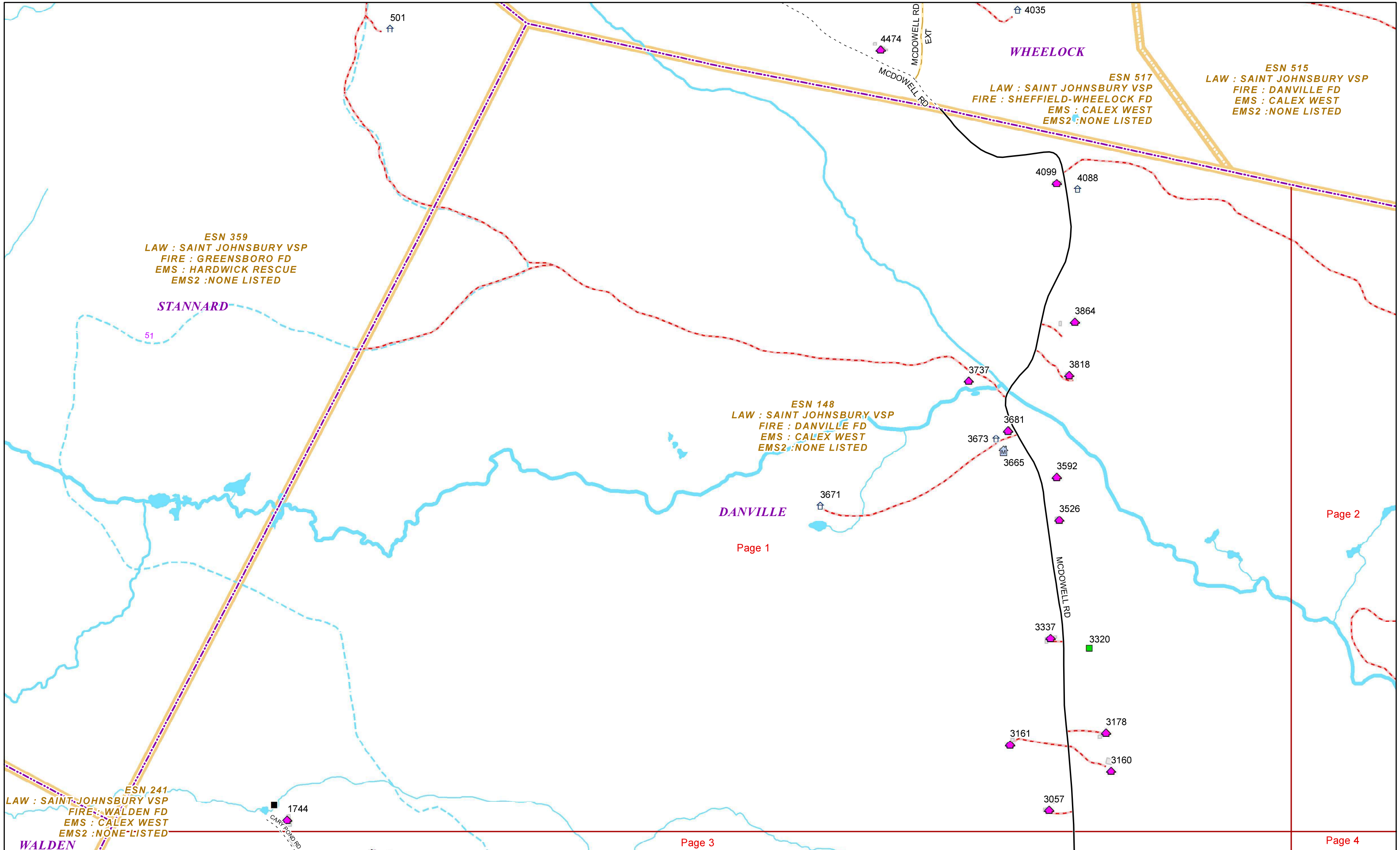
ROAD NAME	PAGE(S)
ISLAND DR	12
JAMIESON RD	7,10
JOES BROOK RD	23,27
KEISER POND RD	3,19,25
KITTREDGE RD	13,20
LA PERLE DR	18
LEMAY RD	19
LIBRARY RD	16,24
LONE PINE LN	20
MAPLE LN	23
MCCOSCO RD	20
MCDOWELL RD	1,3,6
MCFARLAND RD	4
MCREYNOLDS RD	6,7
MEADOW DR	21
MORRILL RD	5
MORSES MILL RD	27,28
MOUNTAIN VIEW DR	22
N CHURCH RD	6
N DANVILLE RD	7,10
NARROWS DR	18
NOEL DR	16
NORTH SHORE RD	12
OLD COUNTY RD	3
OLD HOMESTEAD RD	18
OLD STAGECOACH RD	15

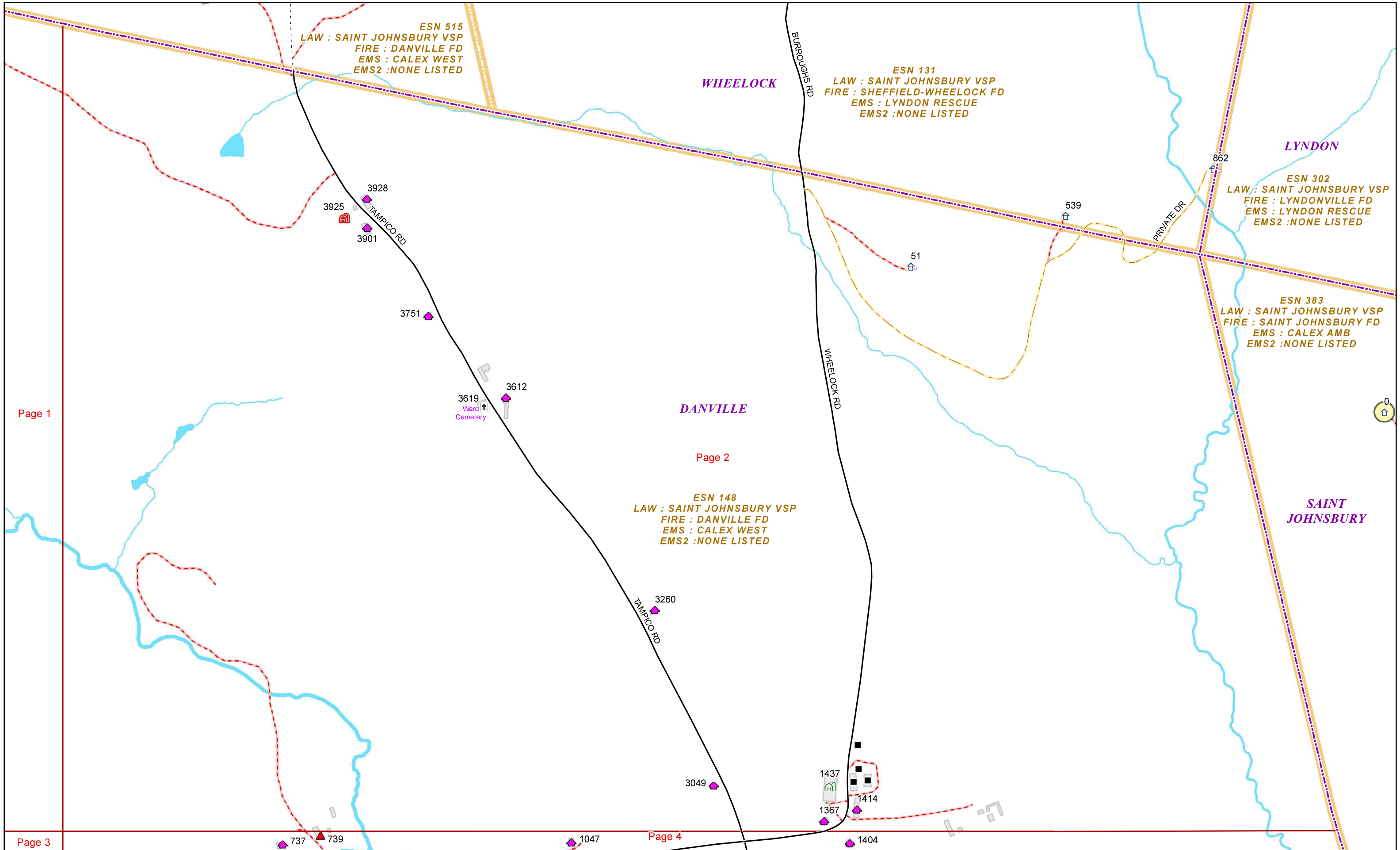
DANVILLE Road Name Index

ROAD NAME	PAGE(S)
OLDE FARM HOUSE RD	15
ONEIDA RD	20
OTIS DR	18
PARK ST	22
PARKER RD	15,16
PARKER RD EXT	15
PARTRIDGE LN	9
PEACHAM RD	3,20,21,22,26,29
PEARL RD	9
PENNY LN	15,23
POINT COMFORT RD	19
POPE BROOK RD	3
PORTER LN	8
POWER PLANT RD	19
PRIVATE DR	15
PUMPKIN HILL RD	16
RAKE FACTORY RD	30

ROAD NAME	PAGE(S)
RED BARN RD	15
ROY RD	10
SKI TOW RD	6
STANTON RD	4,6,7
SUGAR RIDGE RD	14
SWETT RD	24
TAMPICO RD	4,6,15
THADDEUS STEVENS RD	27,30
TOWN HWY 39	15
TOWN HWY 62	23
TOWN HWY 78	24
TRESTLE RD	16,23,24
UPPER DR	21
US ROUTE 2 E	10,15,22
US ROUTE 2 W	15,17,18,19,20,21,22
VANCE RD	6
VILLAGE VIEW RD	19

ROAD NAME	PAGE(S)
VT ROUTE 15	12,17,18,19
W HILL RD	24
W SHORE RD	10,17
WALDEN HILL RD	13,14,16,21
WATER ANDRIC RD	1,23,28
WATKINS RD	28
WEBSTER HILL RD	15
WHEELOCK RD	2,3,4,15
WIGHTMAN RD	20
WILD LEEK LN	30
WILLSON RD	27
WINDSWEPT DR	21
WINDY ACRES RD	21
WINN HIGH DR	24
WOODS HILL RD	13
WOODWARD RD	19
YOUNG FARM RD	15





Page 1

Page 2

Page 3

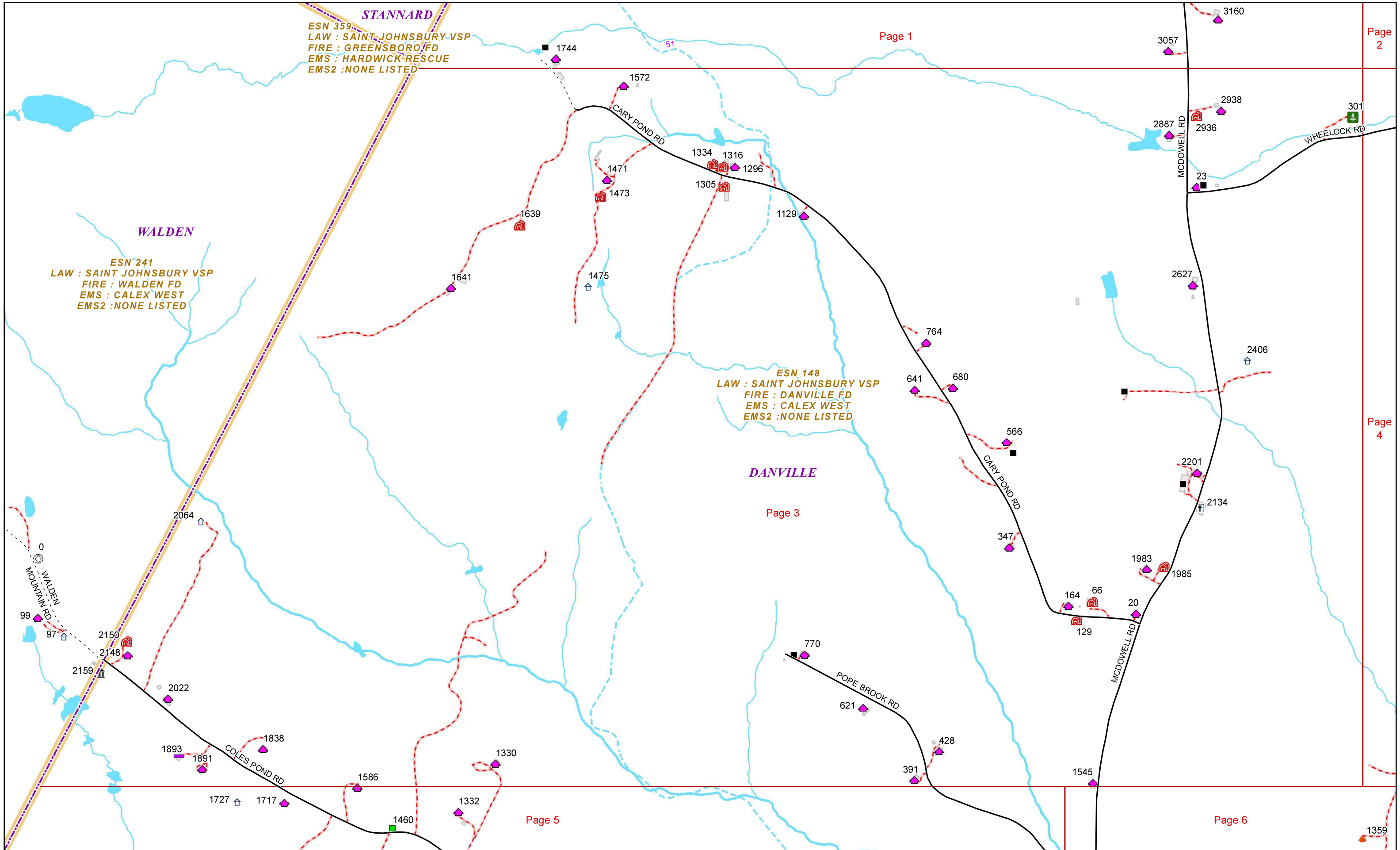
Page 4

Page 2

Date: 11/23/2022

1 in = 575 feet





STANNARD
ESN 359
LAW : SAINT JOHNSBURY VSP
FIRE : GREENSBORO FD
EMS : HARDWICK RESCUE
EMS2 : NONE LISTED

WALDEN
ESN 241
LAW : SAINT JOHNSBURY VSP
FIRE : WALDEN FD
EMS : CALEX WEST
EMS2 : NONE LISTED

DANVILLE
ESN 148
LAW : SAINT JOHNSBURY VSP
FIRE : DANVILLE FD
EMS : CALEX WEST
EMS2 : NONE LISTED

Page 1

Page 2

Page 3

Page 4

Page 5

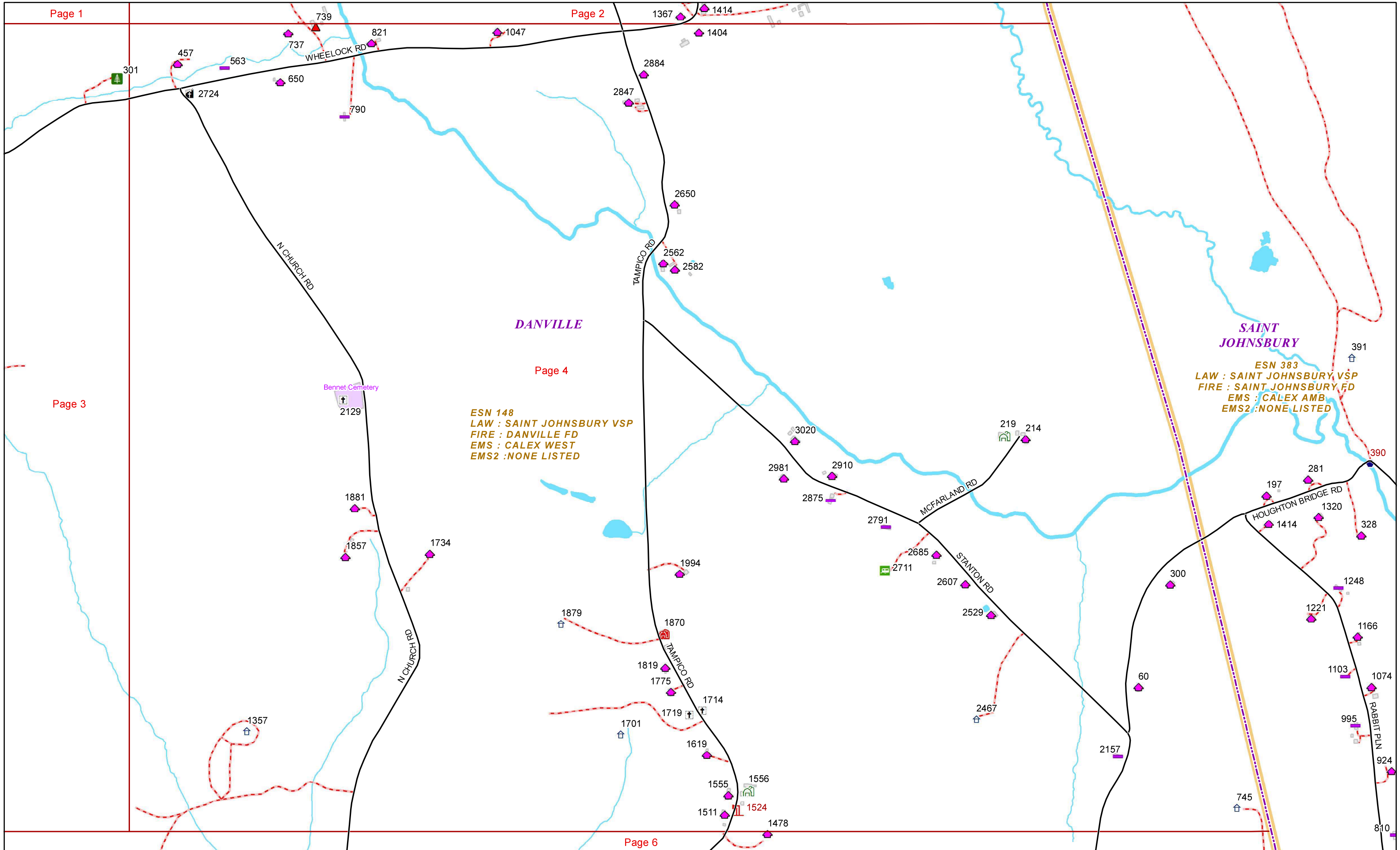
Page 6

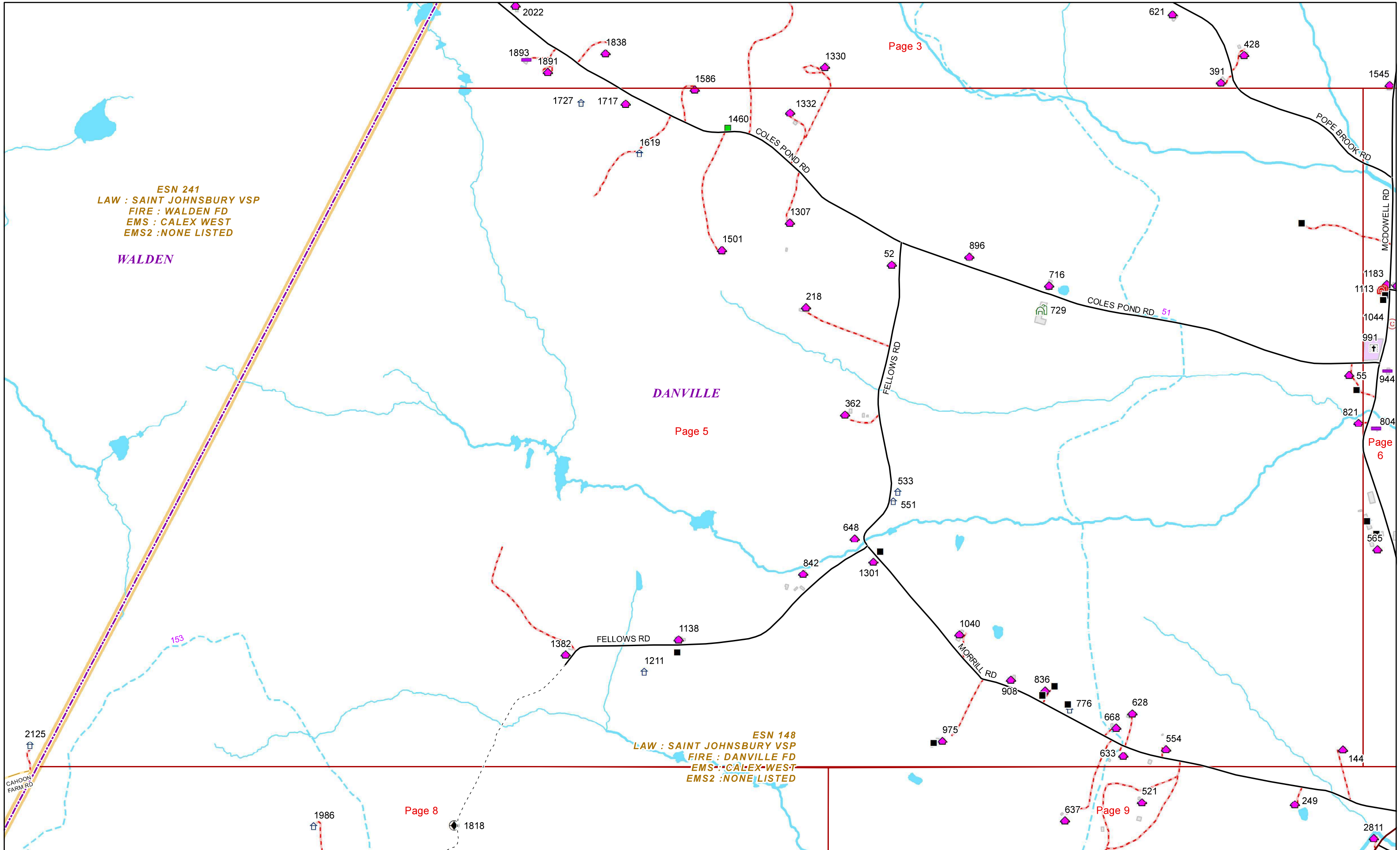
Page 3

Date: 11/23/2022

1 in = 893 feet







ESN 241
LAW : SAINT JOHNSBURY VSP
FIRE : WALDEN FD
EMS : CALEX WEST
EMS2 : NONE LISTED

WALDEN

DANVILLE

Page 5

ESN 148
LAW : SAINT JOHNSBURY VSP
FIRE : DANVILLE FD
EMS : CALEX WEST
EMS2 : NONE LISTED



Page 3

Page 4

DANVILLE

Page 6

SAINT JOHNSBURY

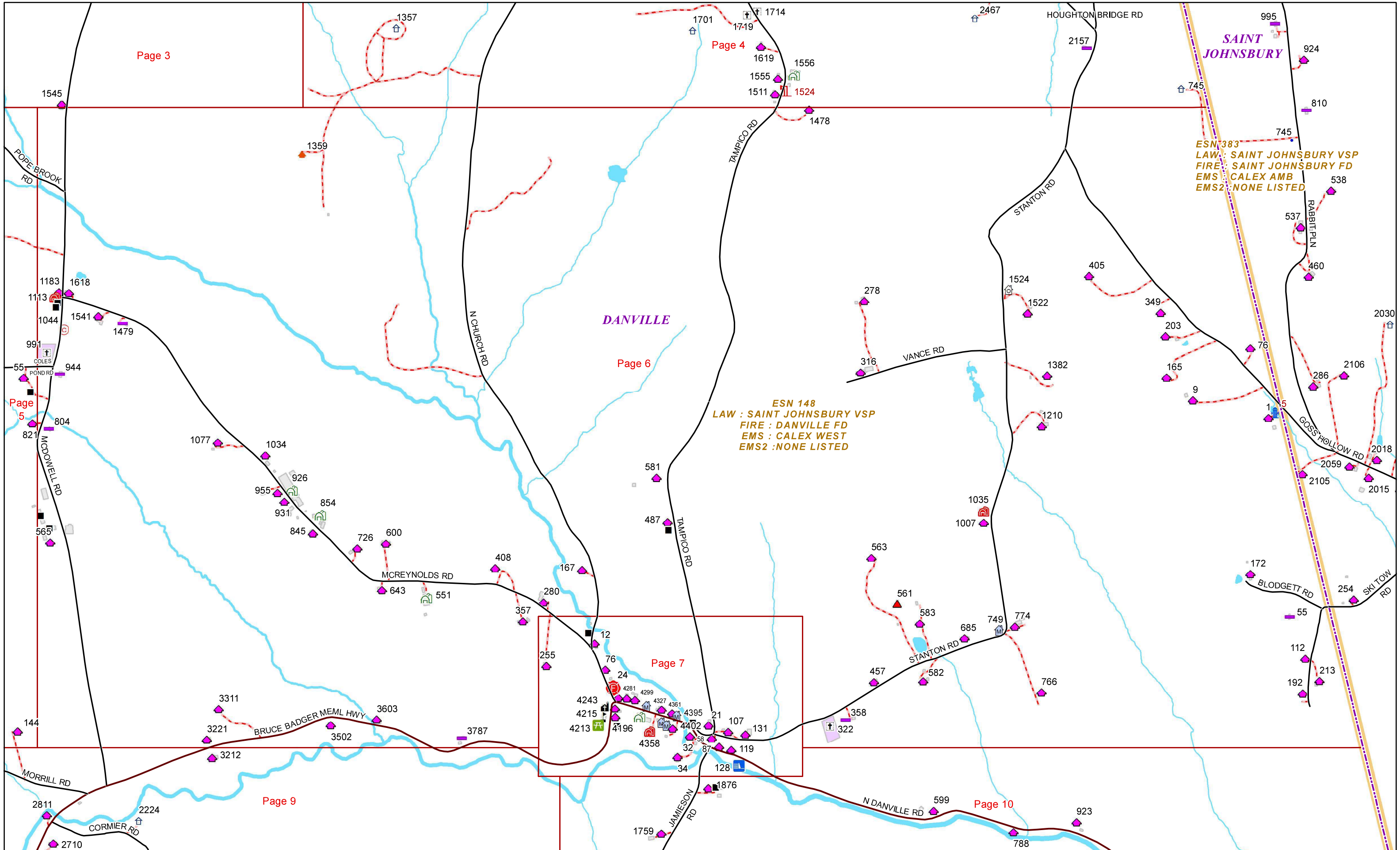
ESN 383
LAW : SAINT JOHNSBURY VSP
FIRE : SAINT JOHNSBURY FD
EMS : CALEX AMB
EMS2 : NONE LISTED

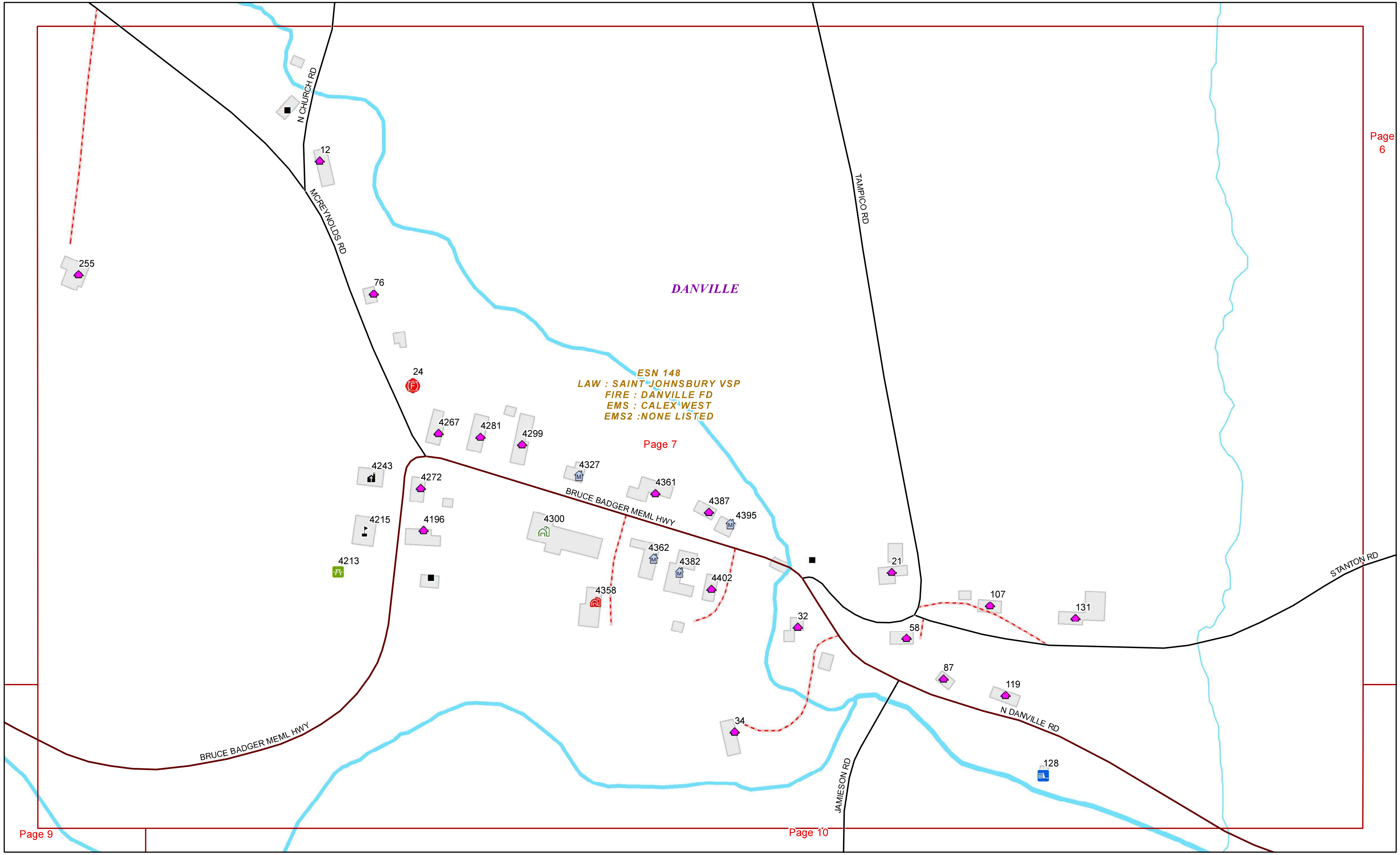
ESN 148
LAW : SAINT JOHNSBURY VSP
FIRE : DANVILLE FD
EMS : CALEX WEST
EMS2 : NONE LISTED

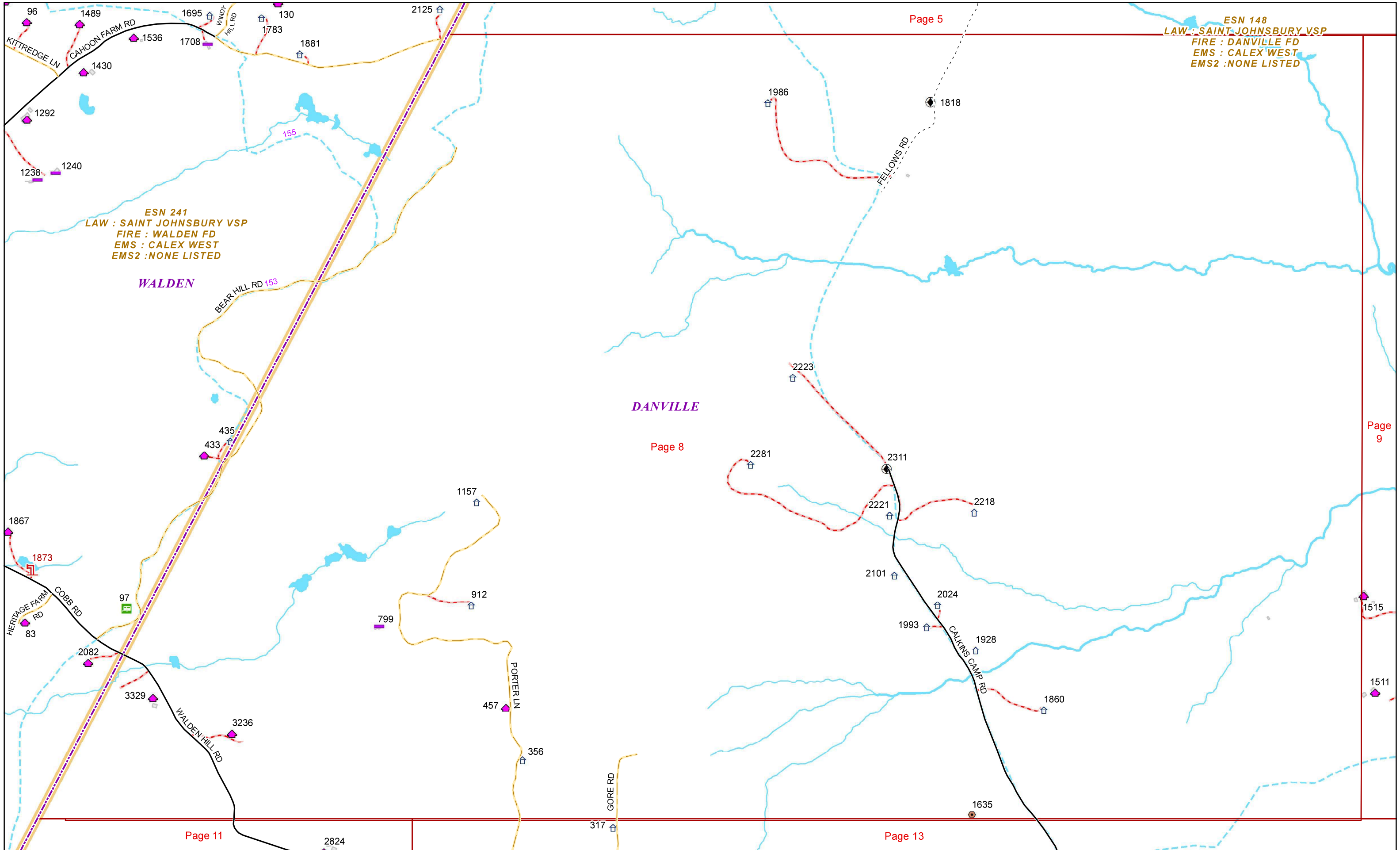
Page 7

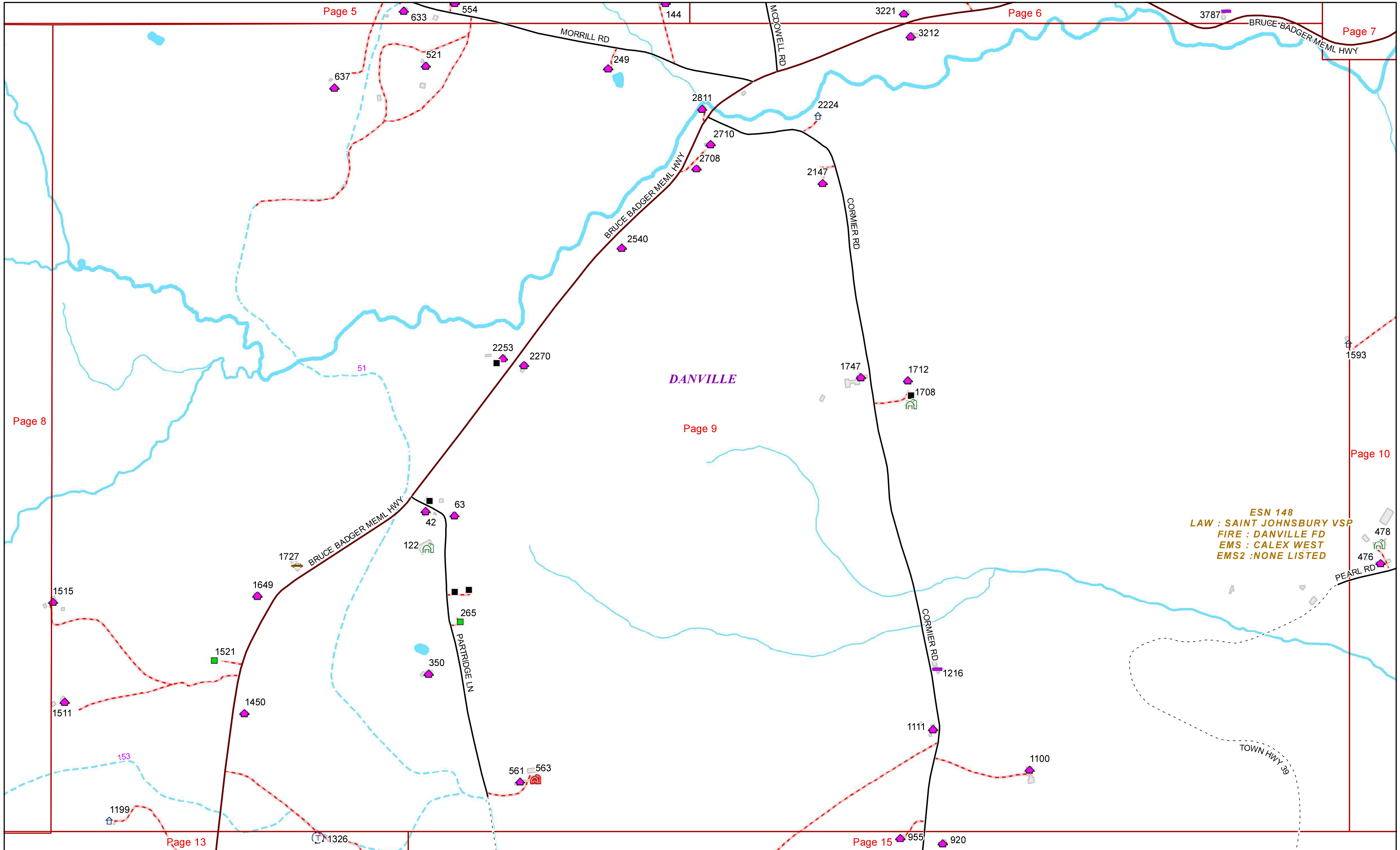
Page 9

Page 10









Page 5

Page 6

Page 7

Page 8

Page 10

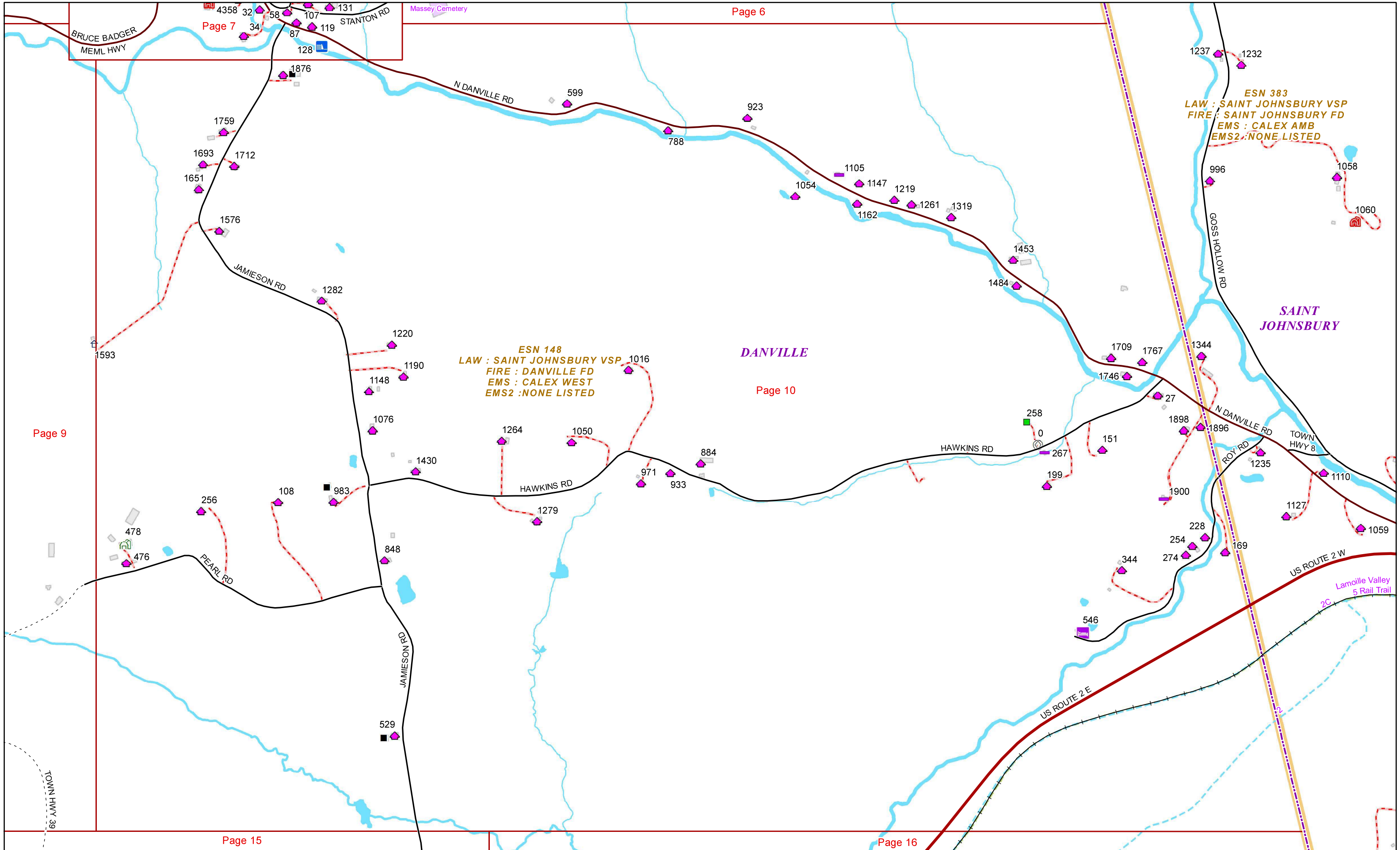
Page 9

Page 13

Page 15

ESN 148
LAW : SAINT JOHNSBURY VSP
FIRE : DANVILLE FD
EMS : CALEX WEST
EMS2 : NONE LISTED

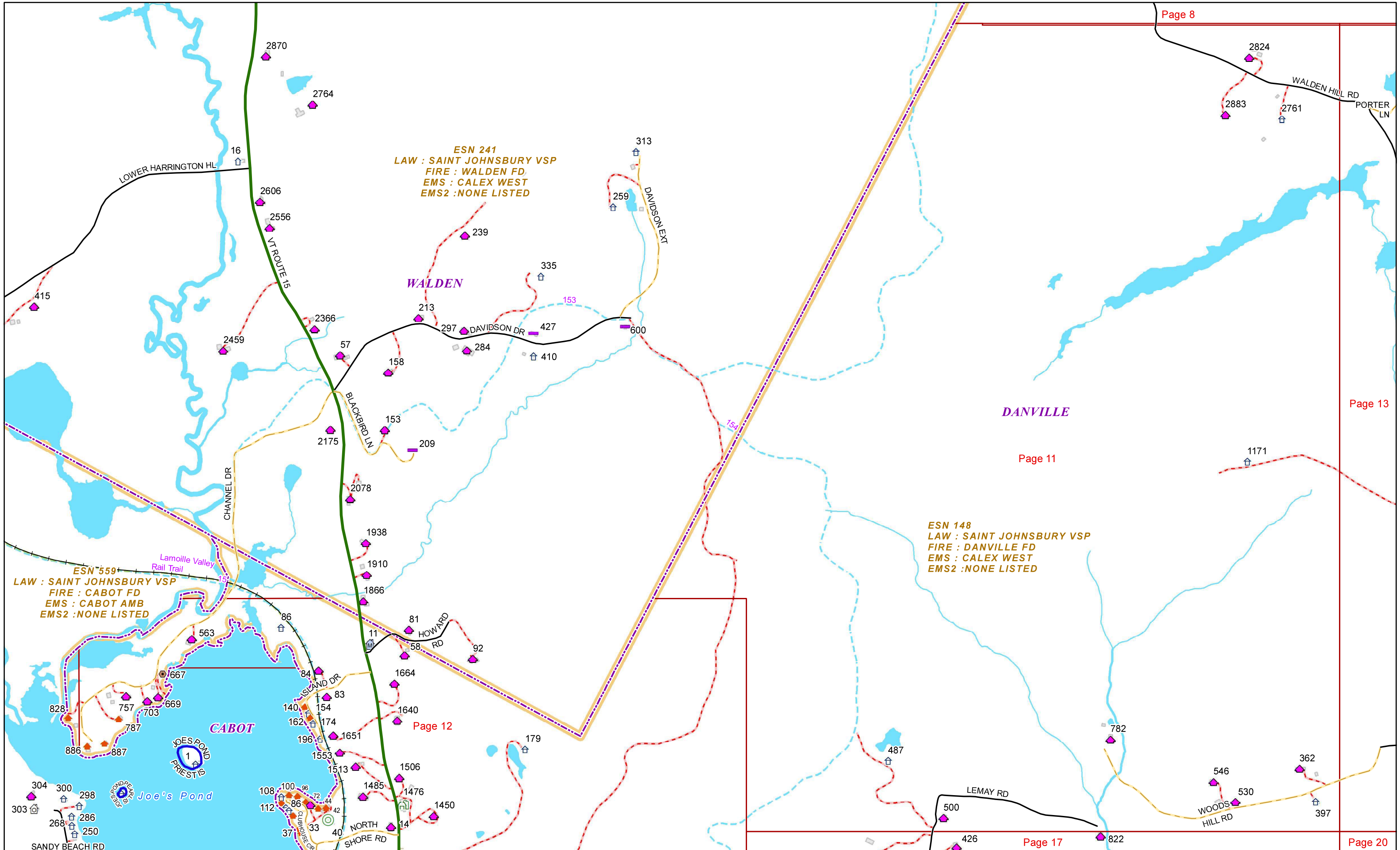




ESN 148
LAW : SAINT JOHNSBURY VSP
FIRE : DANVILLE FD
EMS : CALEX WEST
EMS2 : NONE LISTED

ESN 383
LAW : SAINT JOHNSBURY VSP
FIRE : SAINT JOHNSBURY FD
EMS : CALEX AMB
EMS2 : NONE LISTED





ESN 148
LAW : SAINT JOHNSBURY VSP
FIRE : DANVILLE FD
EMS : CALEX WEST
EMS2 : NONE LISTED

ESN 241
LAW : SAINT JOHNSBURY VSP
FIRE : WALDEN FD
EMS : CALEX WEST
EMS2 : NONE LISTED

ESN 559
LAW : SAINT JOHNSBURY VSP
FIRE : CABOT FD
EMS : CABOT AMB
EMS2 : NONE LISTED

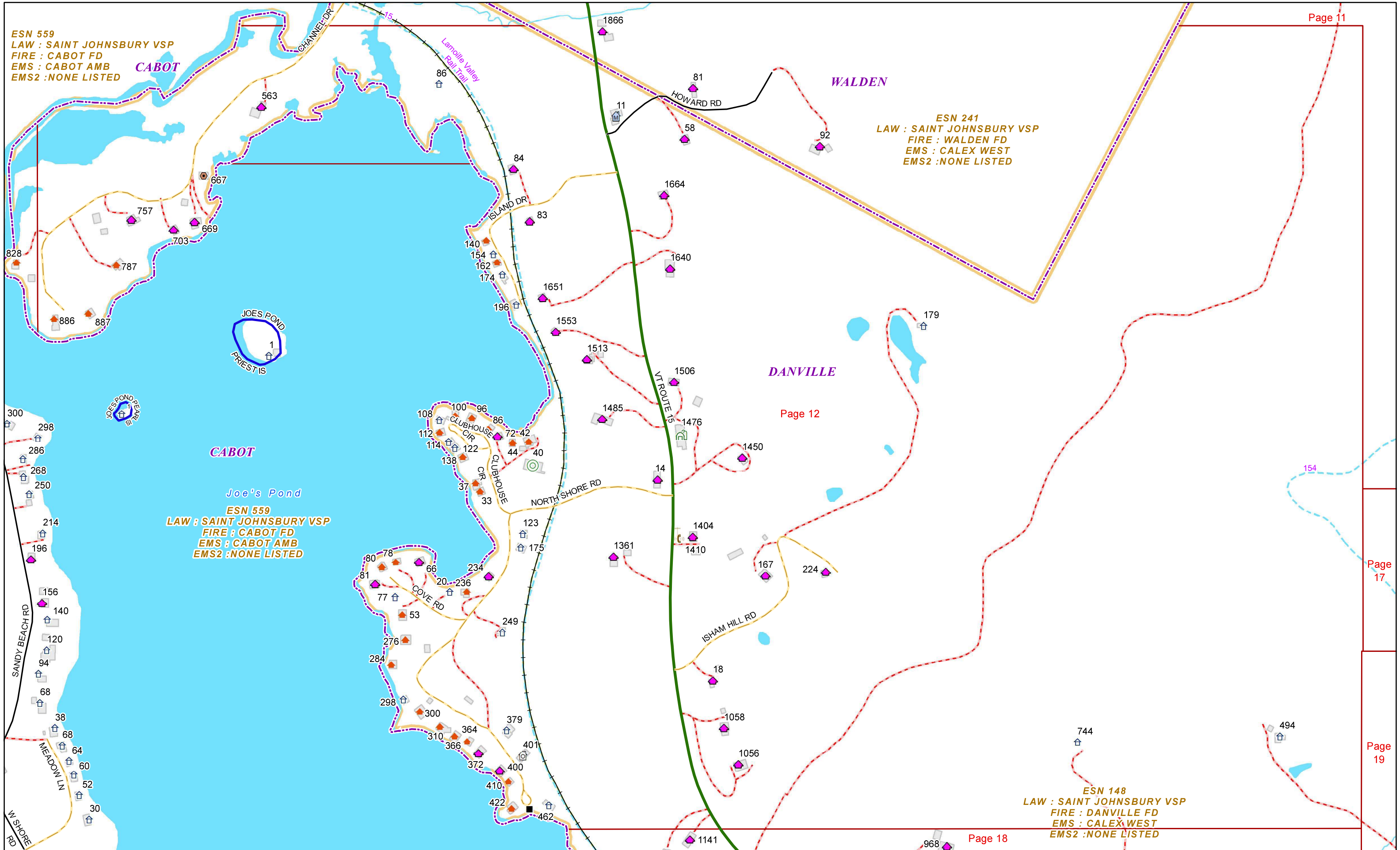


ESN 559
LAW : SAINT JOHNSBURY VSP
FIRE : CABOT FD
EMS : CABOT AMB
EMS2 :NONE LISTED

ESN 241
LAW : SAINT JOHNSBURY VSP
FIRE : WALDEN FD
EMS : CALEX WEST
EMS2 :NONE LISTED

ESN 559
LAW : SAINT JOHNSBURY VSP
FIRE : CABOT FD
EMS : CABOT AMB
EMS2 :NONE LISTED

ESN 148
LAW : SAINT JOHNSBURY VSP
FIRE : DANVILLE FD
EMS : CALEX WEST
EMS2 :NONE LISTED



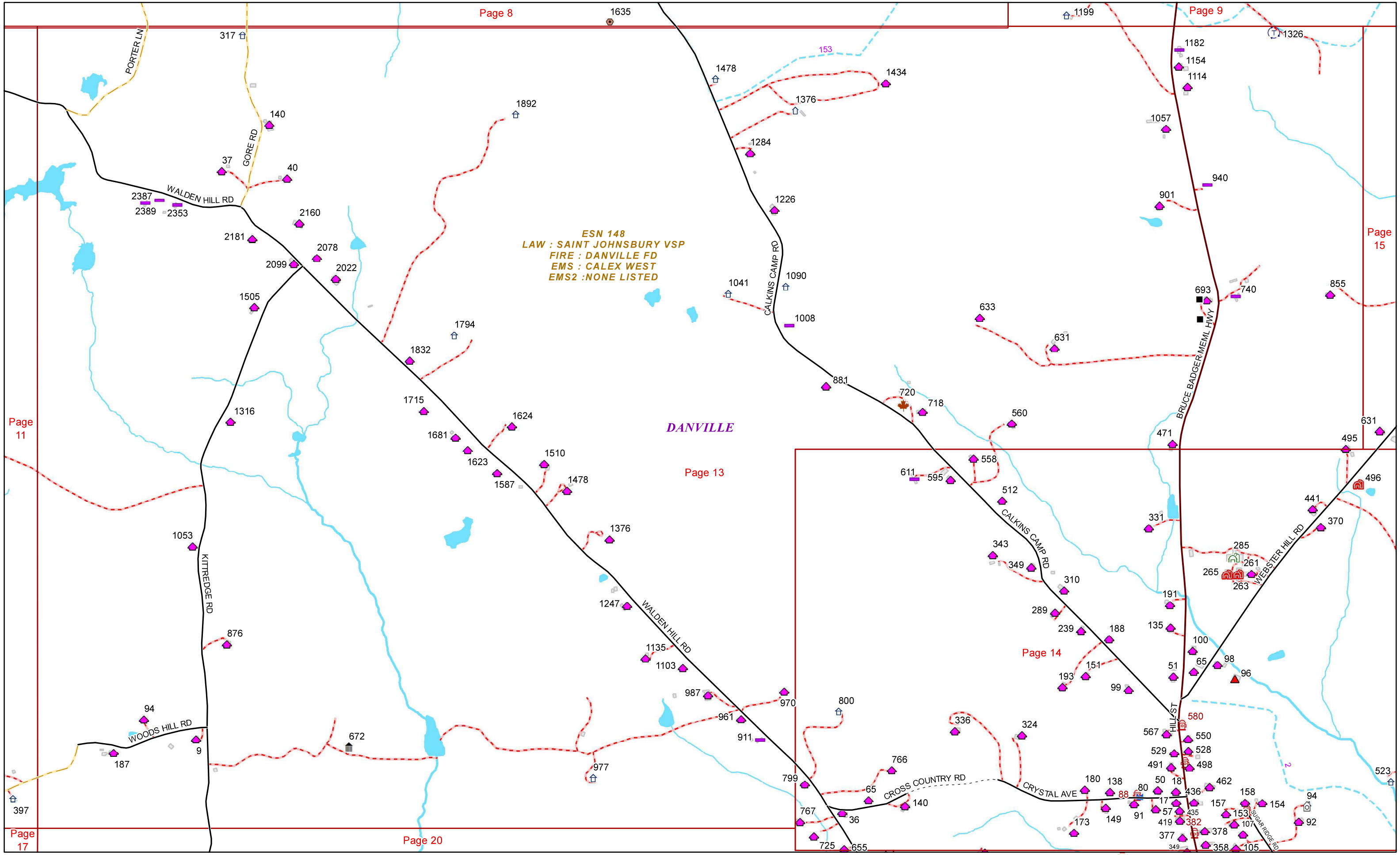
Page 12

Page 17

Page 19

Page 18



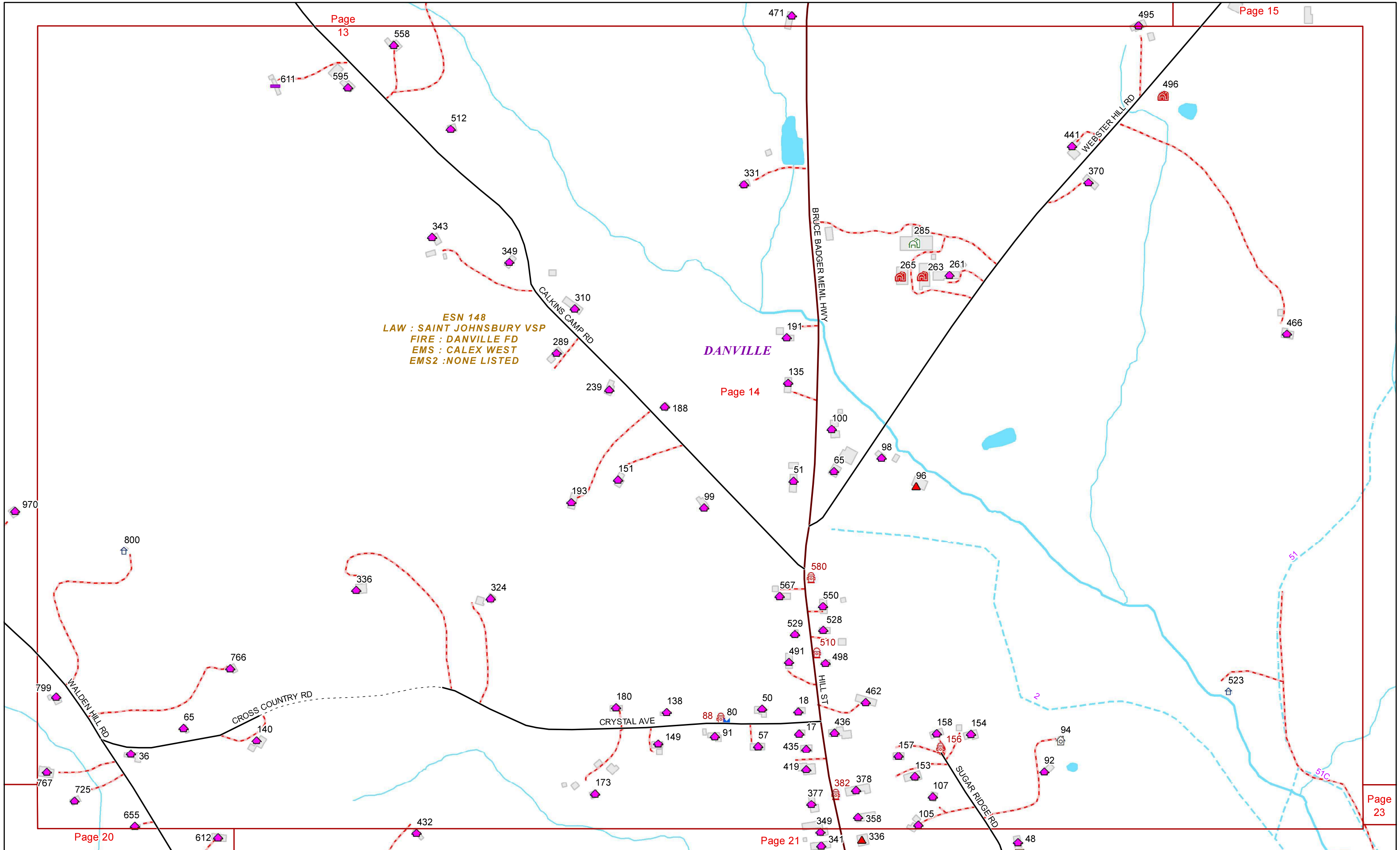


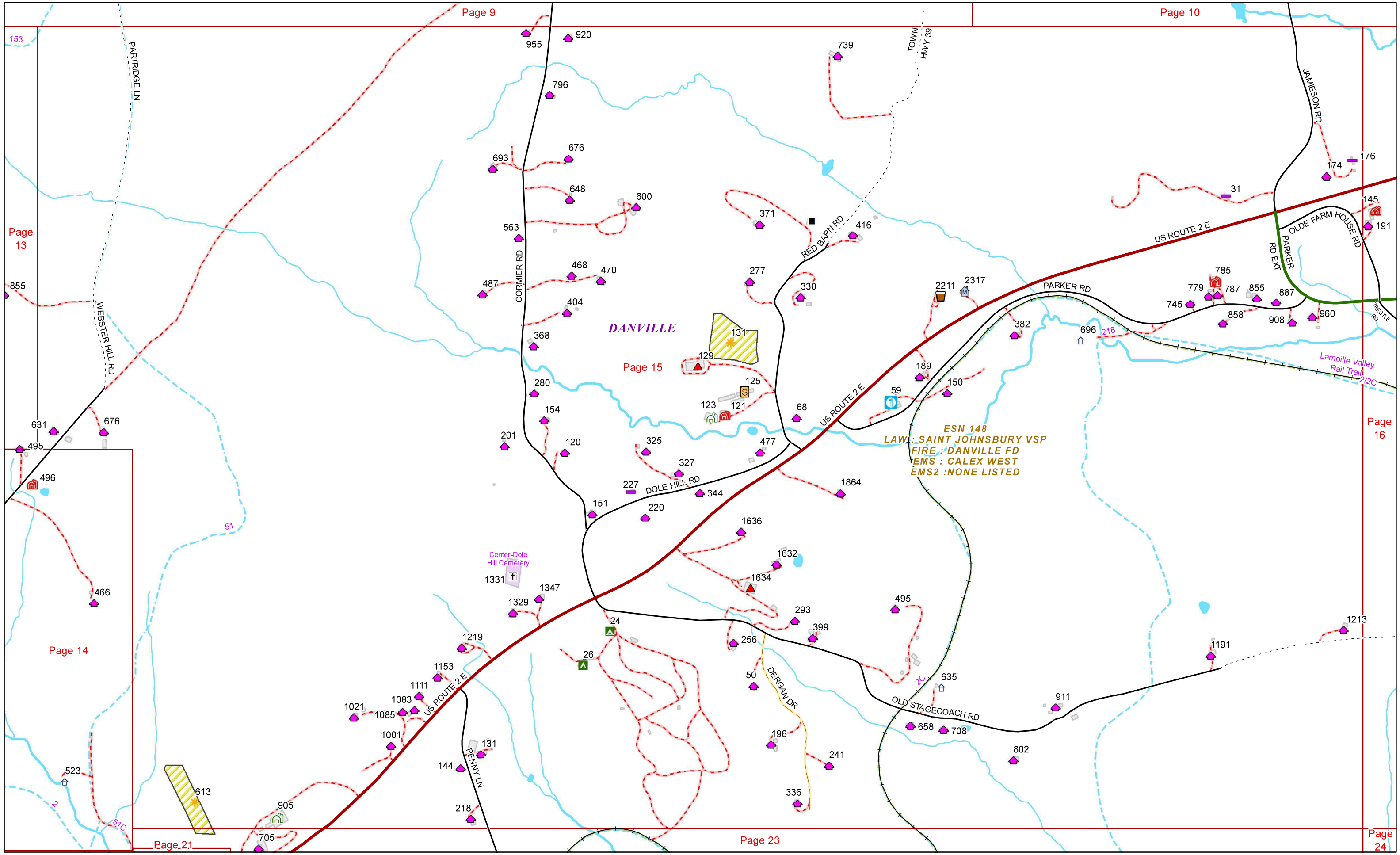
ESN 148
LAW : SAINT JOHNSBURY VSP
FIRE : DANVILLE FD
EMS : CALEX WEST
EMS2 : NONE LISTED



ESN 148
LAW : SAINT JOHNSBURY VSP
FIRE : DANVILLE FD
EMS : CALEX WEST
EMS2 : NONE LISTED

DANVILLE





Page 9

Page 10

Page 13

Page 14

Page 15

Page 16

Page 21

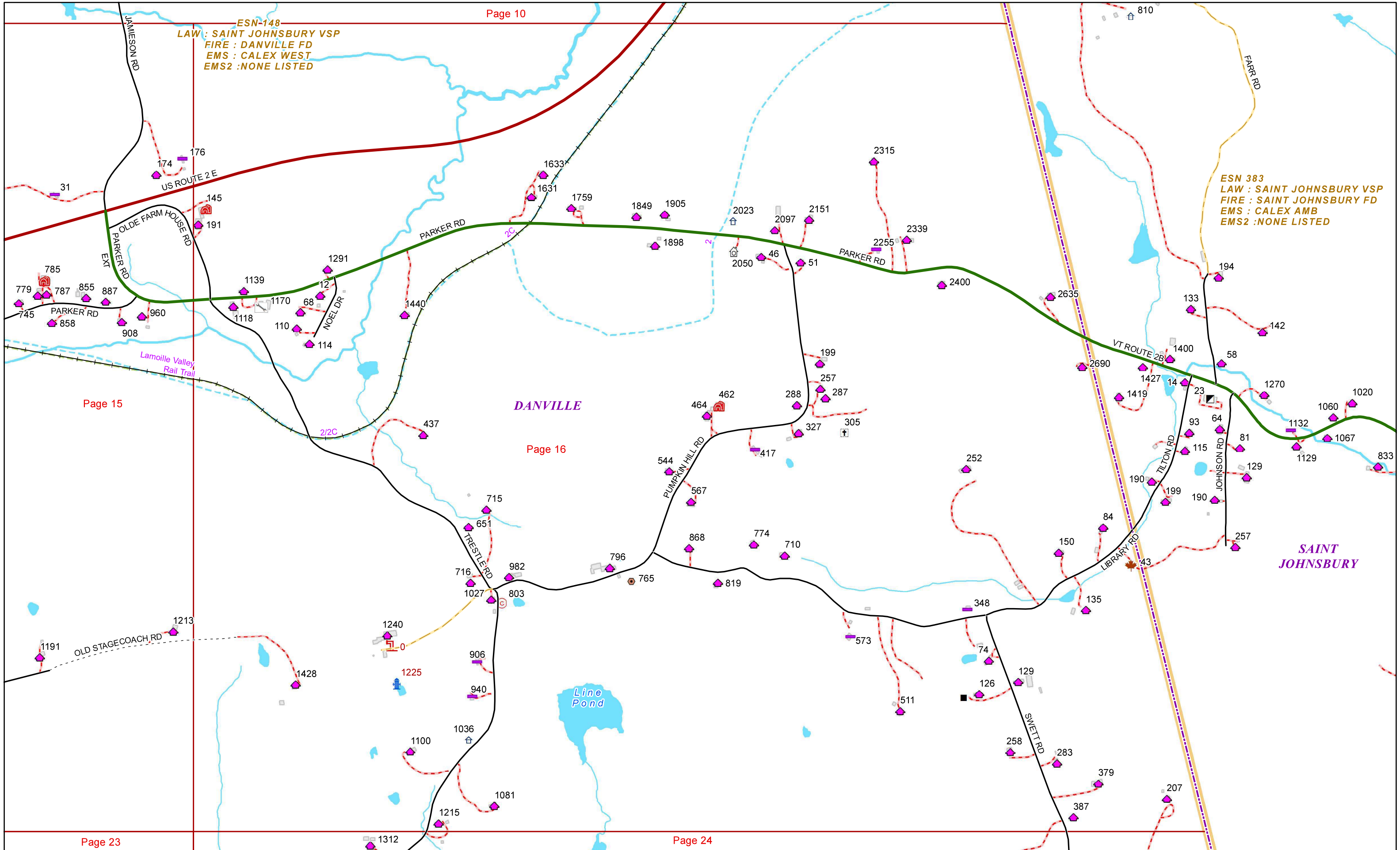
Page 23

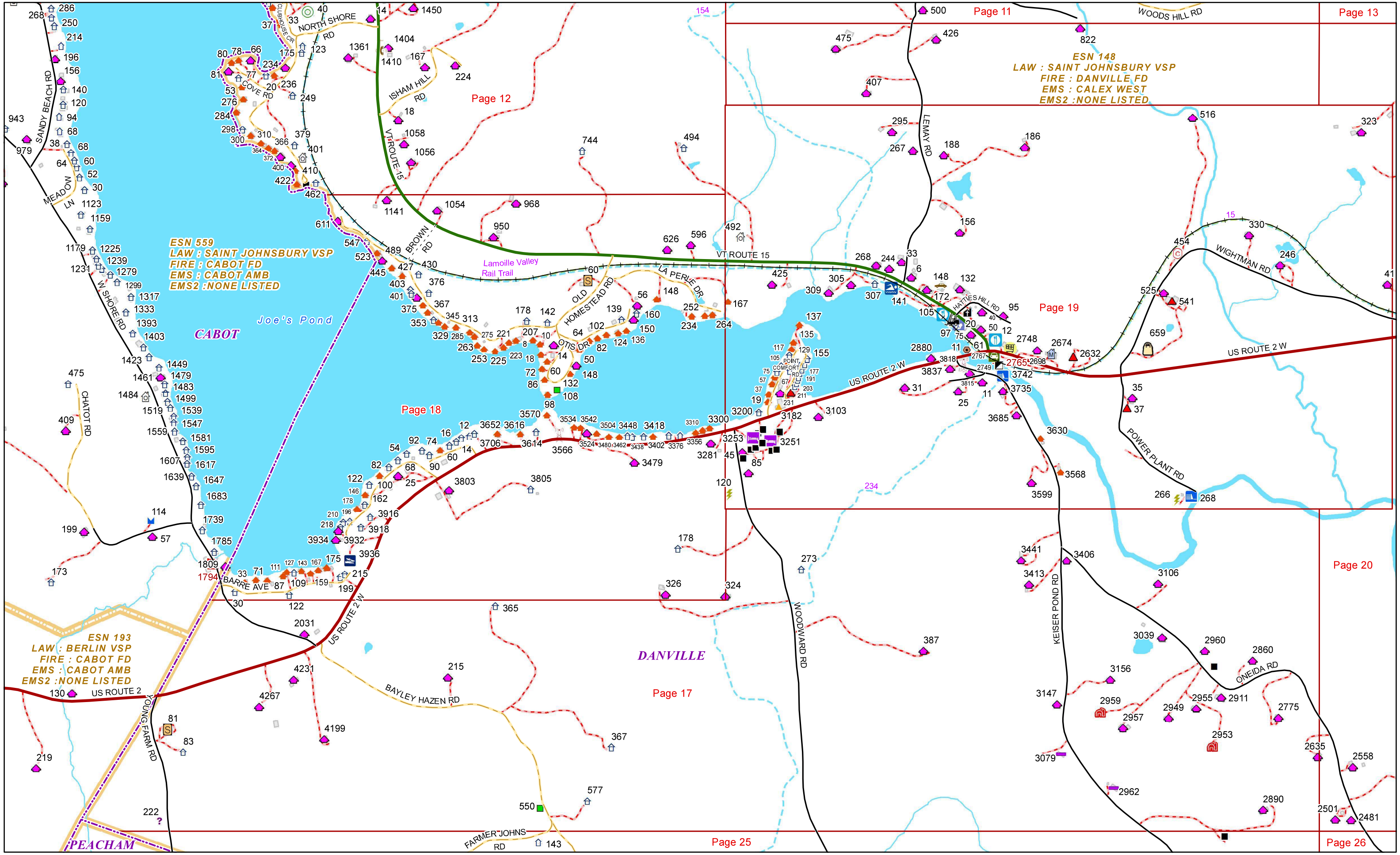
Page 24



ESN-148
LAW : SAINT JOHNSBURY VSP
FIRE : DANVILLE FD
EMS : CALEX WEST
EMS2 : NONE LISTED

ESN 383
LAW : SAINT JOHNSBURY VSP
FIRE : SAINT JOHNSBURY FD
EMS : CALEX AMB
EMS2 : NONE LISTED



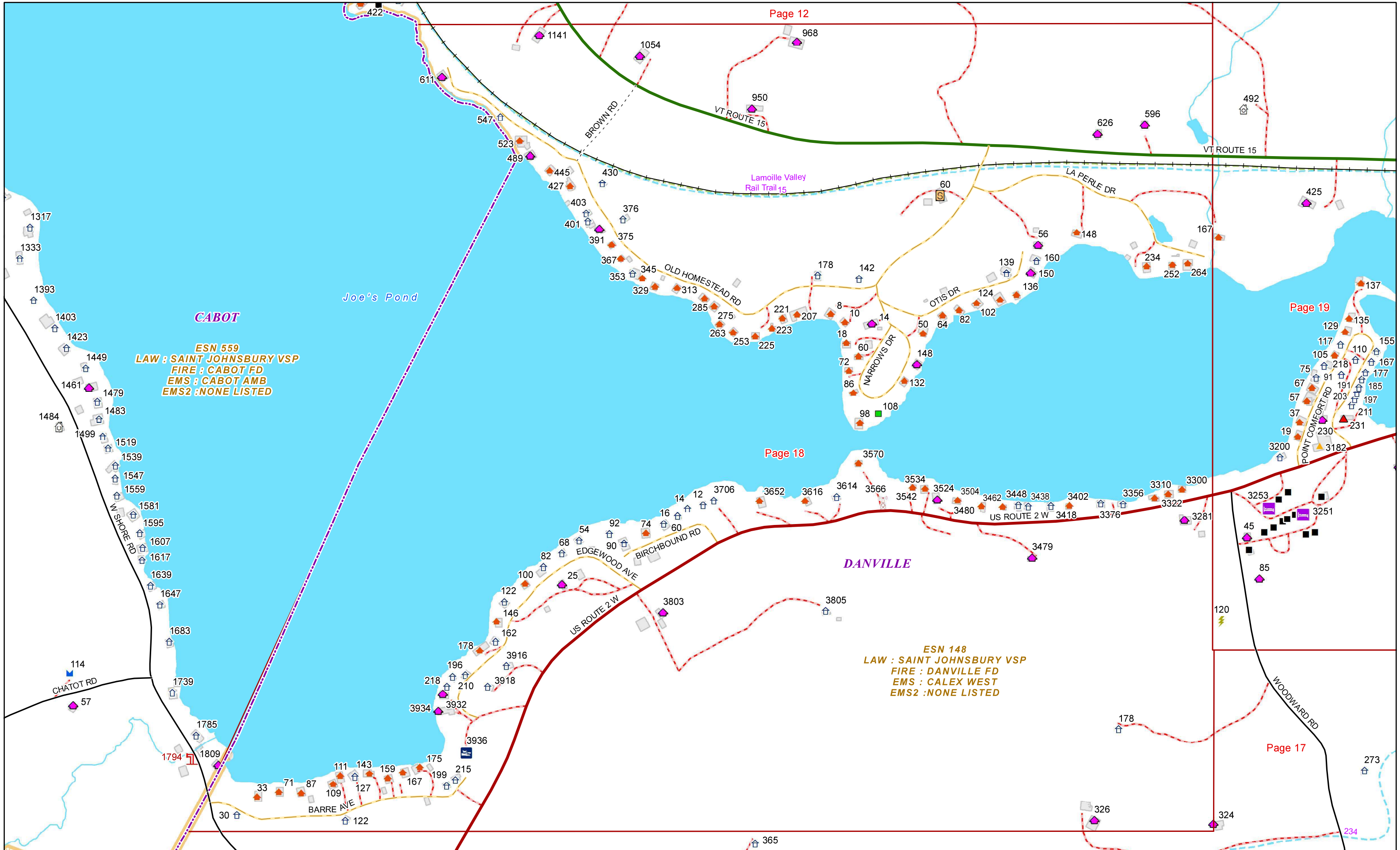


ESN 559
LAW : SAINT JOHNSBURY VSP
FIRE : CABOT FD
EMS : CABOT AMB
EMS2 : NONE LISTED

ESN 148
LAW : SAINT JOHNSBURY VSP
FIRE : DANVILLE FD
EMS : CALEX WEST
EMS2 : NONE LISTED

ESN 193
LAW : BERLIN VSP
FIRE : CABOT FD
EMS : CABOT AMB
EMS2 : NONE LISTED





Page 12

Page 19

Page 18

Page 17

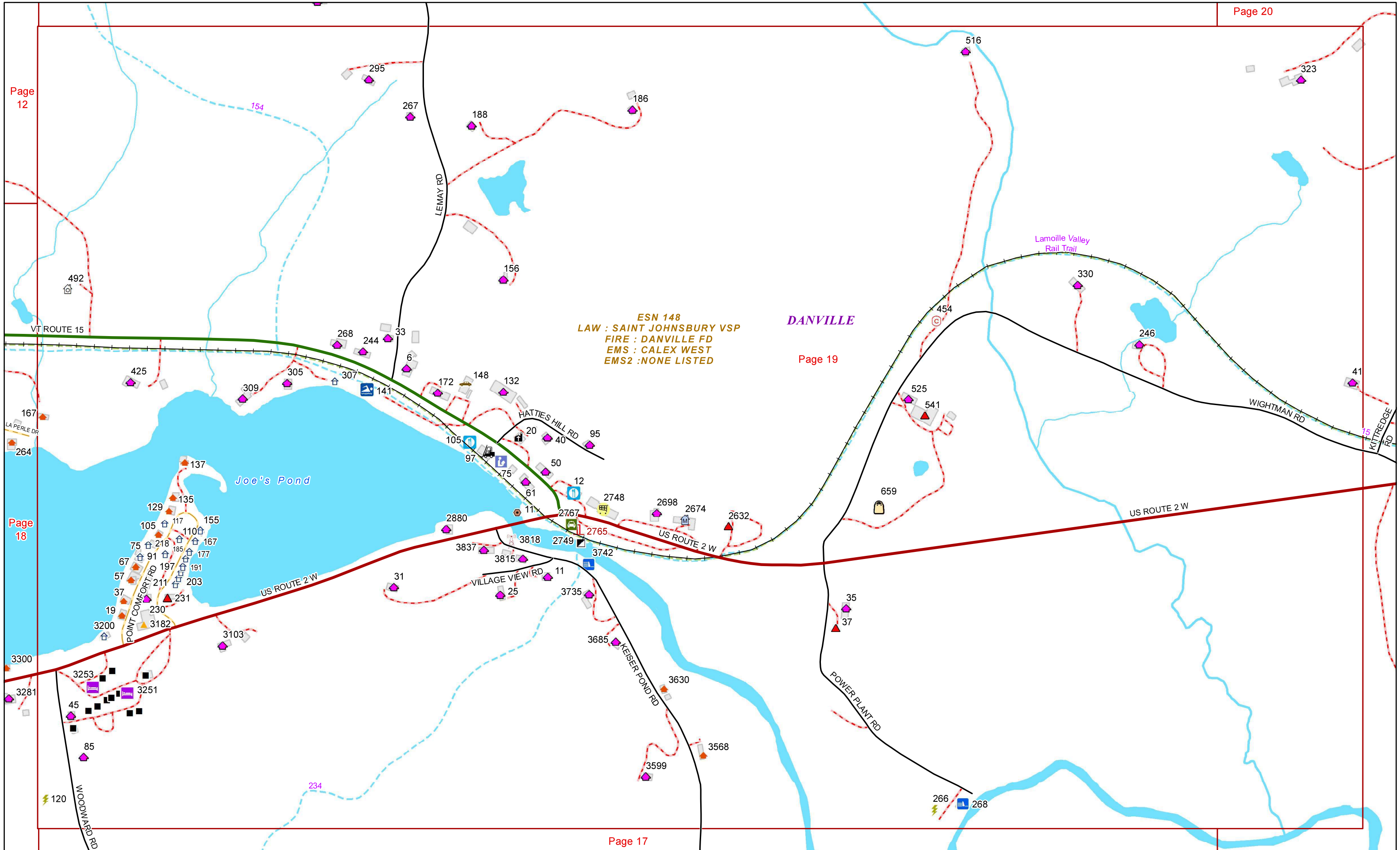
ESN 559
LAW : SAINT JOHNSBURY VSP
FIRE : CABOT FD
EMS : CABOT AMB
EMS2 : NONE LISTED

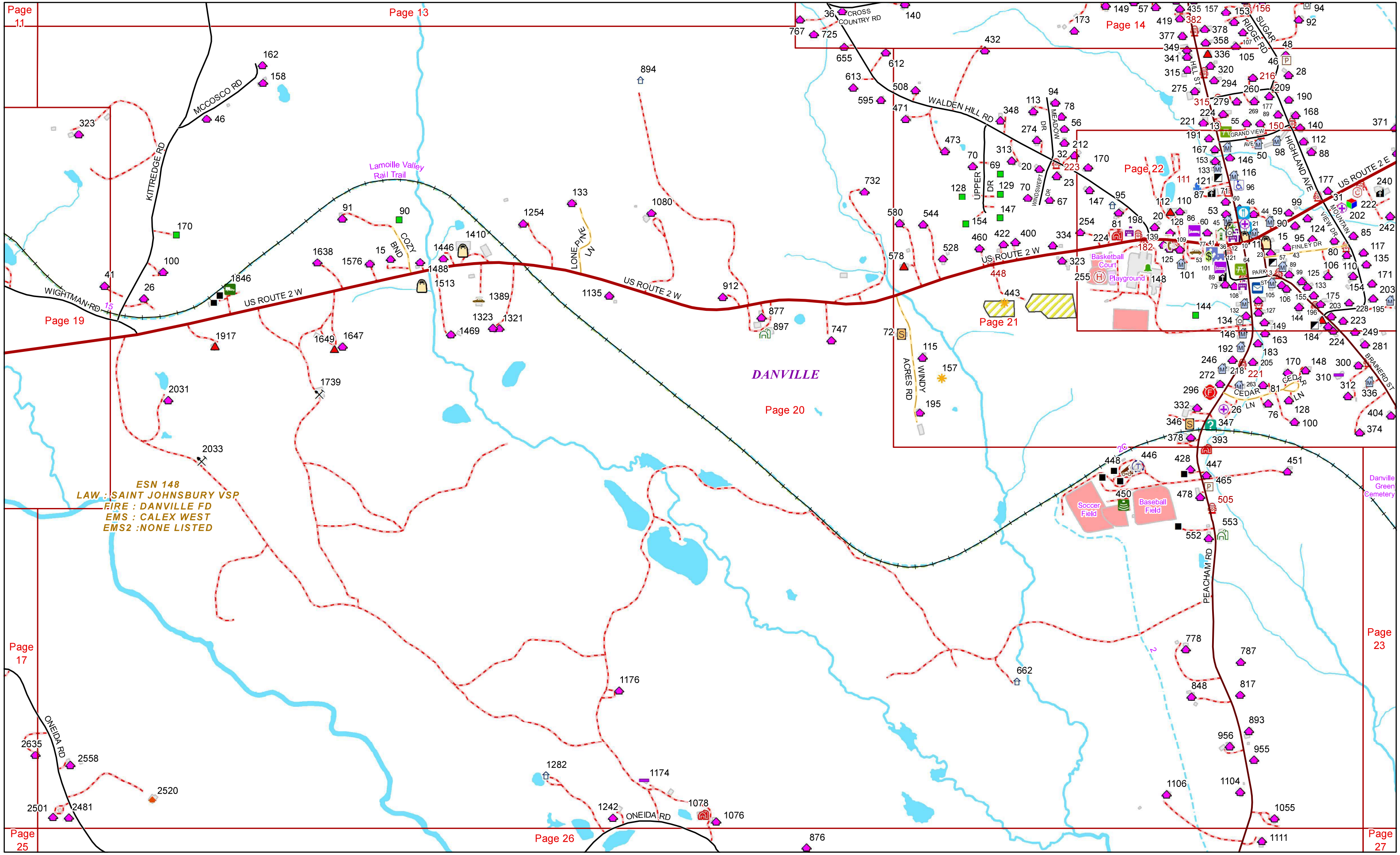
ESN 148
LAW : SAINT JOHNSBURY VSP
FIRE : DANVILLE FD
EMS : CALEX WEST
EMS2 : NONE LISTED



ESN 148
LAW : SAINT JOHNSBURY VSP
FIRE : DANVILLE FD
EMS : CALEX WEST
EMS2 : NONE LISTED

DANVILLE

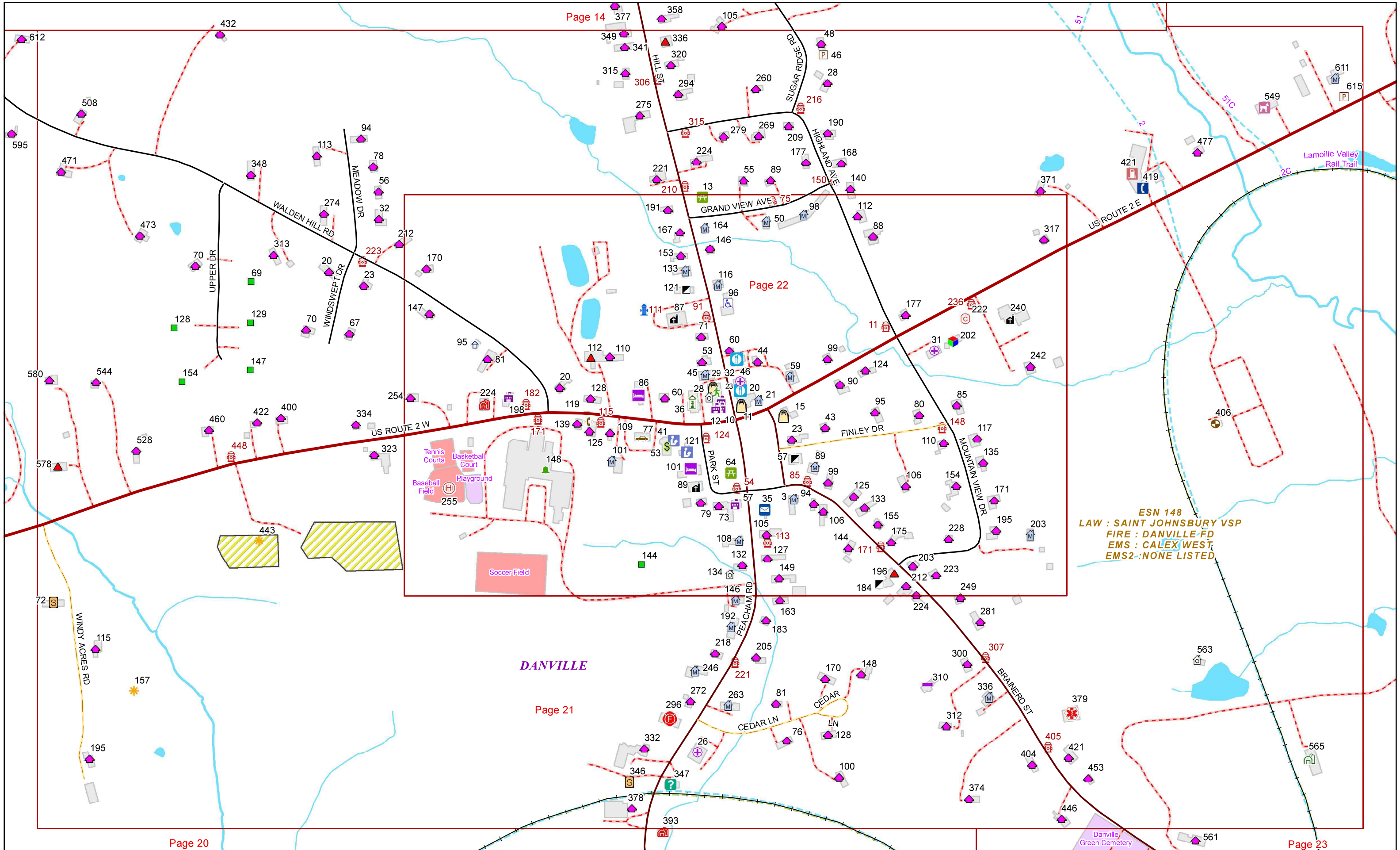




ESN 148
LAW : SAINT JOHNSBURY VSP
FIRE : DANVILLE FD
EMS : CALEX WEST
EMS2 : NONE LISTED

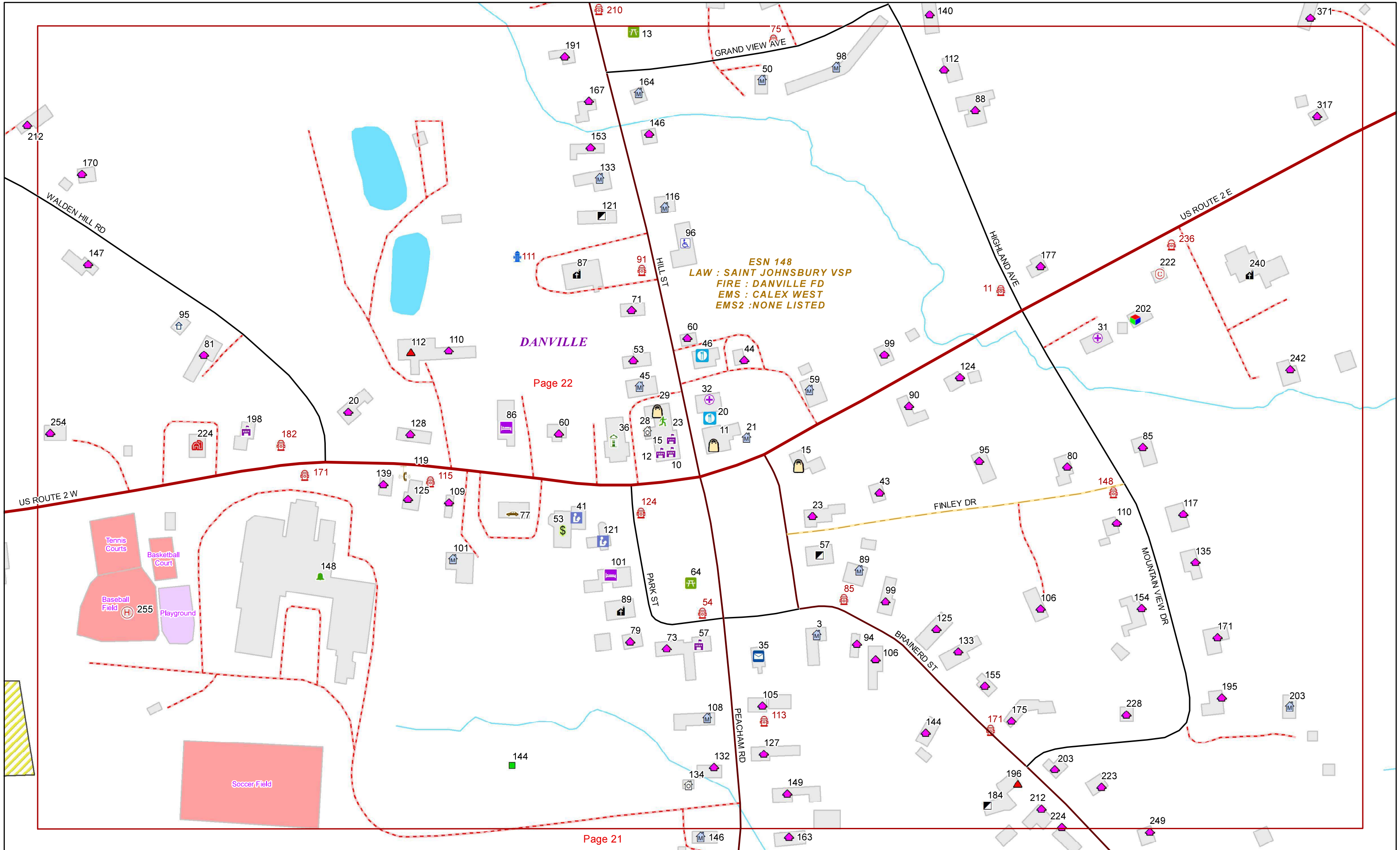
DANVILLE





ESN 148
LAW : SAINT JOHNSBURY VSP
FIRE : DANVILLE FD
EMS : CALEX WEST
EMS2 : NONE LISTED





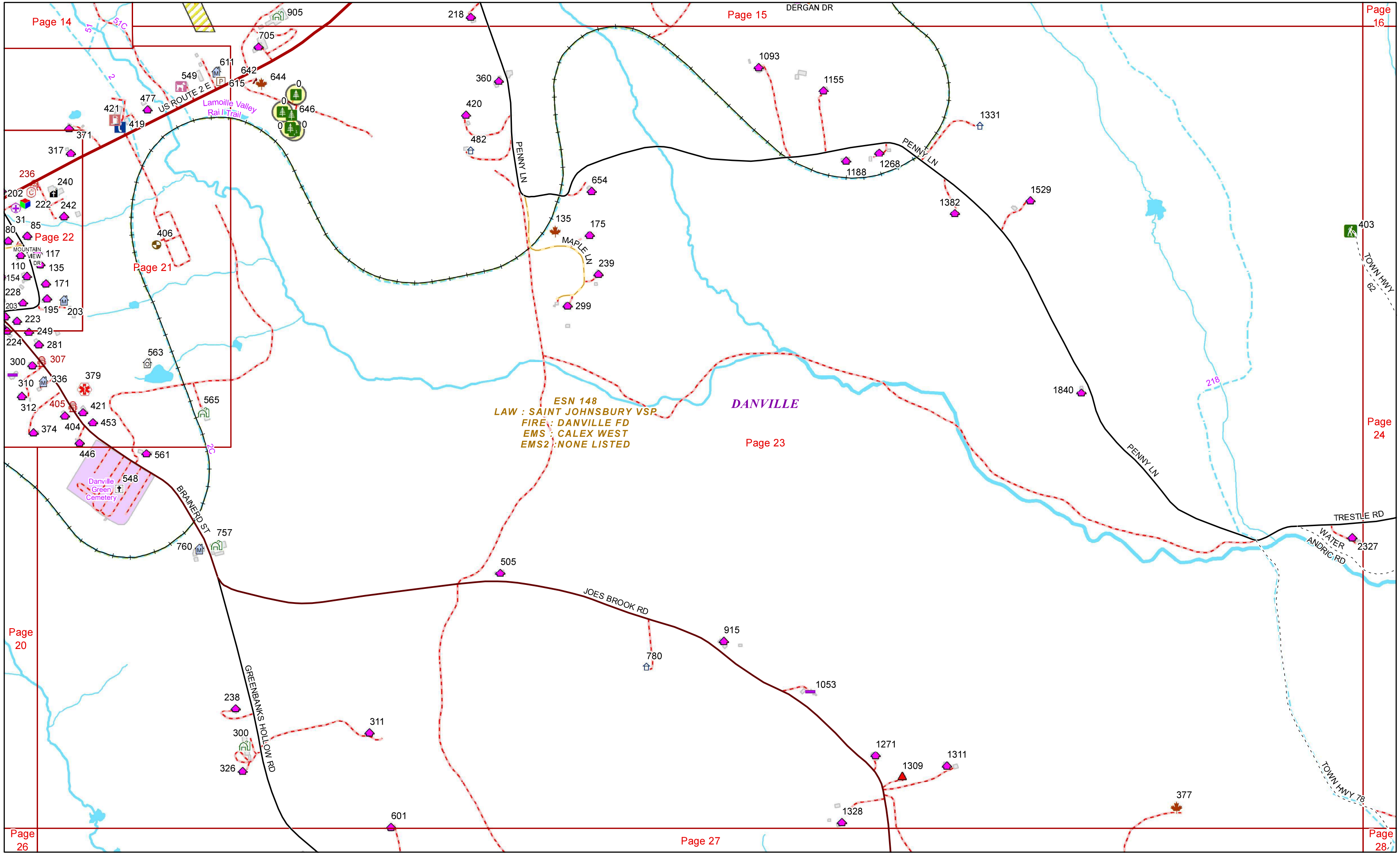
DANVILLE

ESN 148
LAW : SAINT JOHNSBURY VSP
FIRE : DANVILLE FD
EMS : CALEX WEST
EMS2 : NONE LISTED

Page 22

Page 21

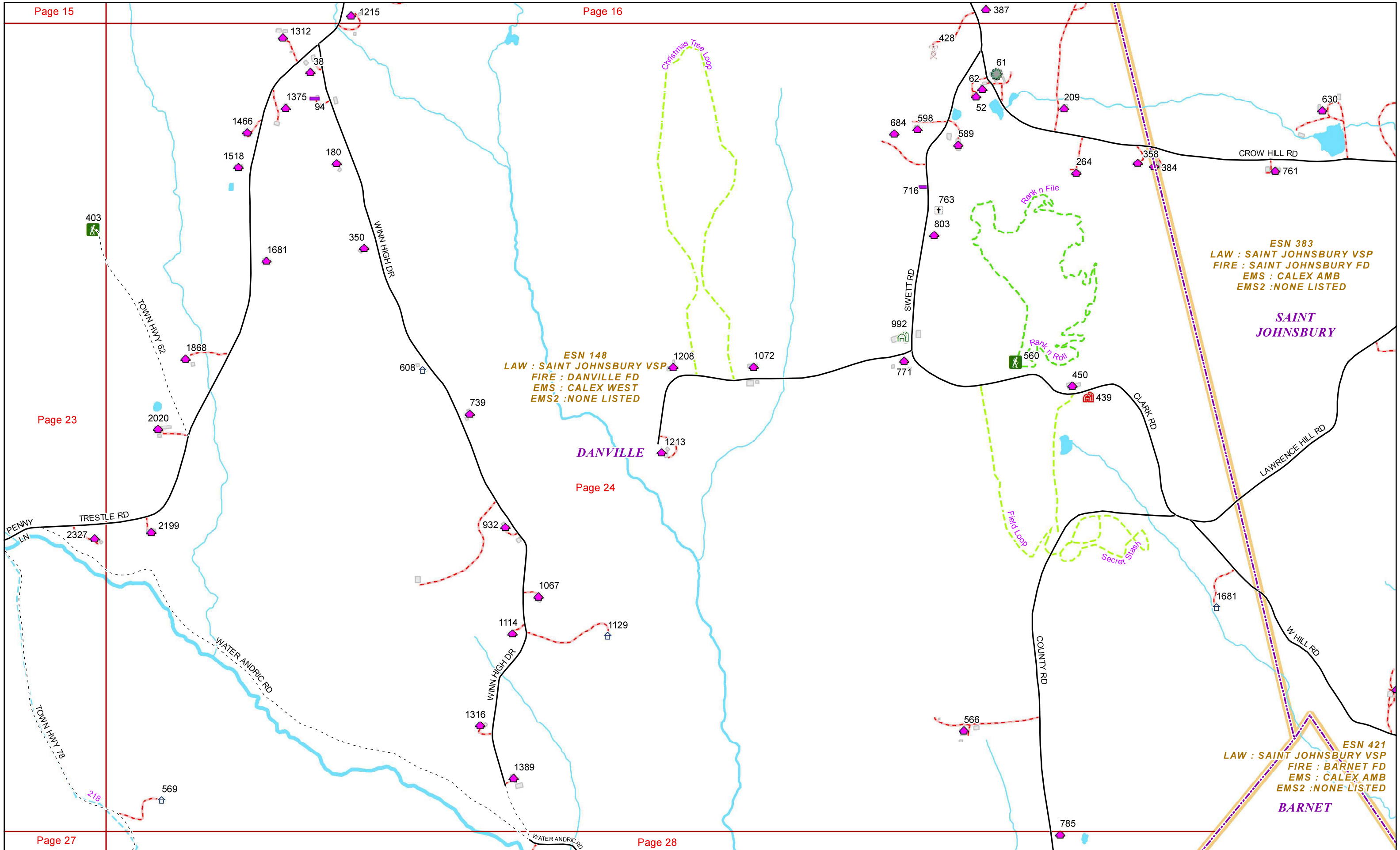




ESN 148
LAW : SAINT JOHNSBURY VSP
FIRE : DANVILLE FD
EMS : CALEX WEST
EMS2 : NONE LISTED

DANVILLE



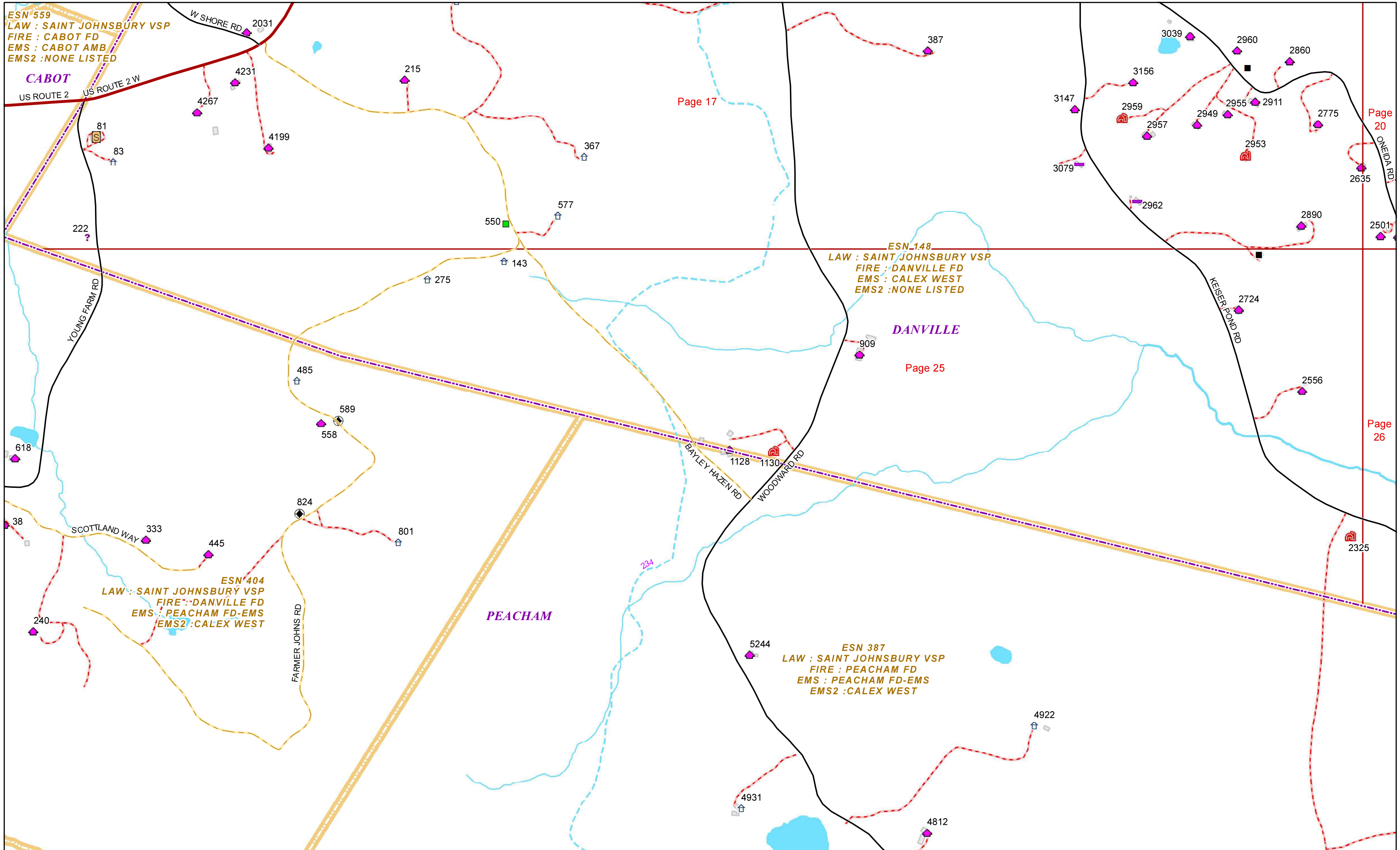


ESN 148
 LAW : SAINT JOHNSBURY VSP
 FIRE : DANVILLE FD
 EMS : CALEX WEST
 EMS2 : NONE LISTED

ESN 383
 LAW : SAINT JOHNSBURY VSP
 FIRE : SAINT JOHNSBURY FD
 EMS : CALEX AMB
 EMS2 : NONE LISTED

ESN 421
 LAW : SAINT JOHNSBURY VSP
 FIRE : BARNET FD
 EMS : CALEX AMB
 EMS2 : NONE LISTED





ESN 559
LAW : SAINT JOHNSBURY VSP
FIRE : CABOT FD
EMS : CABOT AMB
EMS2 : NONE LISTED

CABOT
US ROUTE 2
US ROUTE 2 W

ESN 148
LAW : SAINT JOHNSBURY VSP
FIRE : DANVILLE FD
EMS : CALEX WEST
EMS2 : NONE LISTED

DANVILLE

ESN 404
LAW : SAINT JOHNSBURY VSP
FIRE : DANVILLE FD
EMS : PEACHAM FD-EMS
EMS2 : CALEX WEST

PEACHAM

ESN 387
LAW : SAINT JOHNSBURY VSP
FIRE : PEACHAM FD
EMS : PEACHAM FD-EMS
EMS2 : CALEX WEST

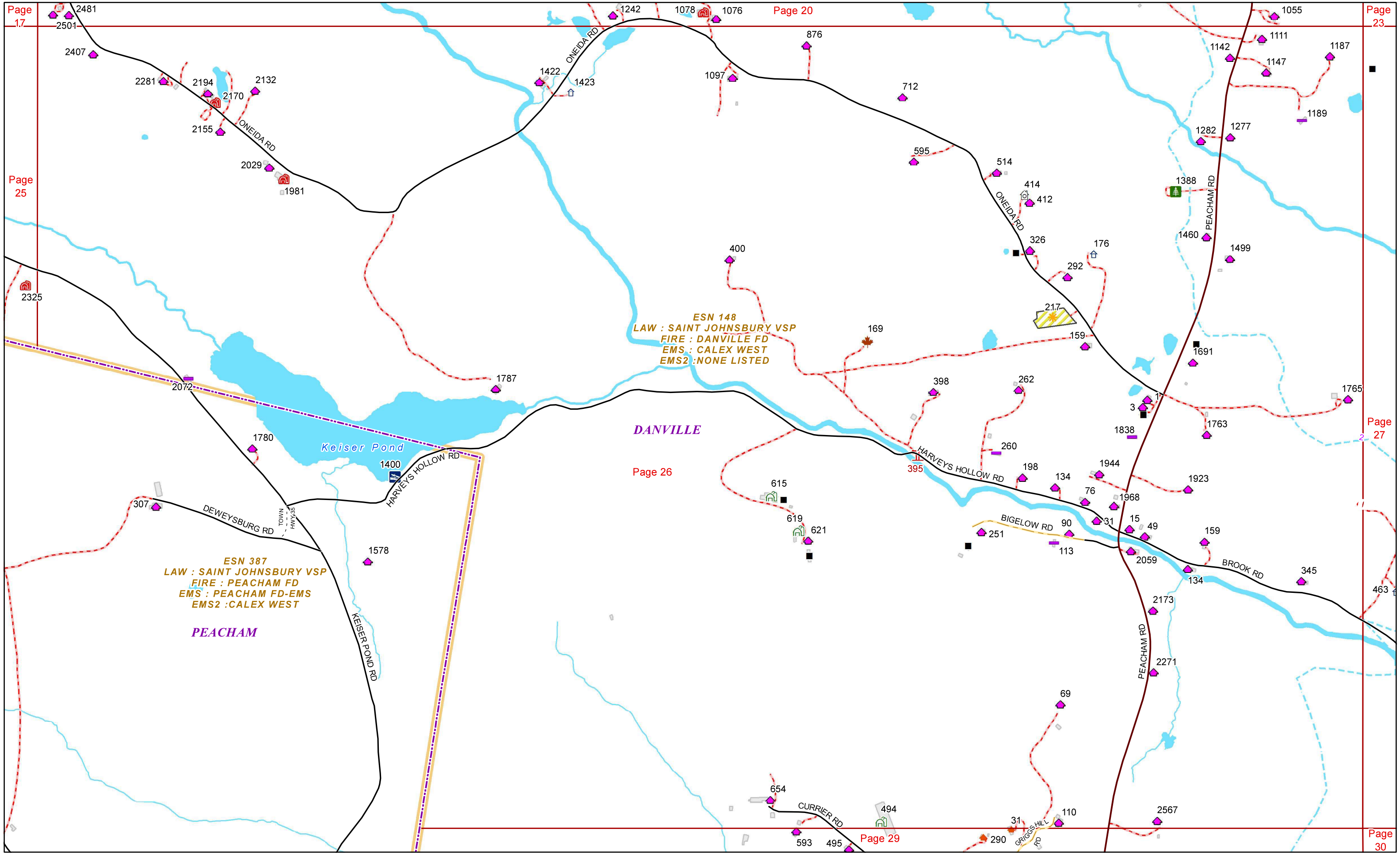
Page 17

Page 20

Page 25

Page 26

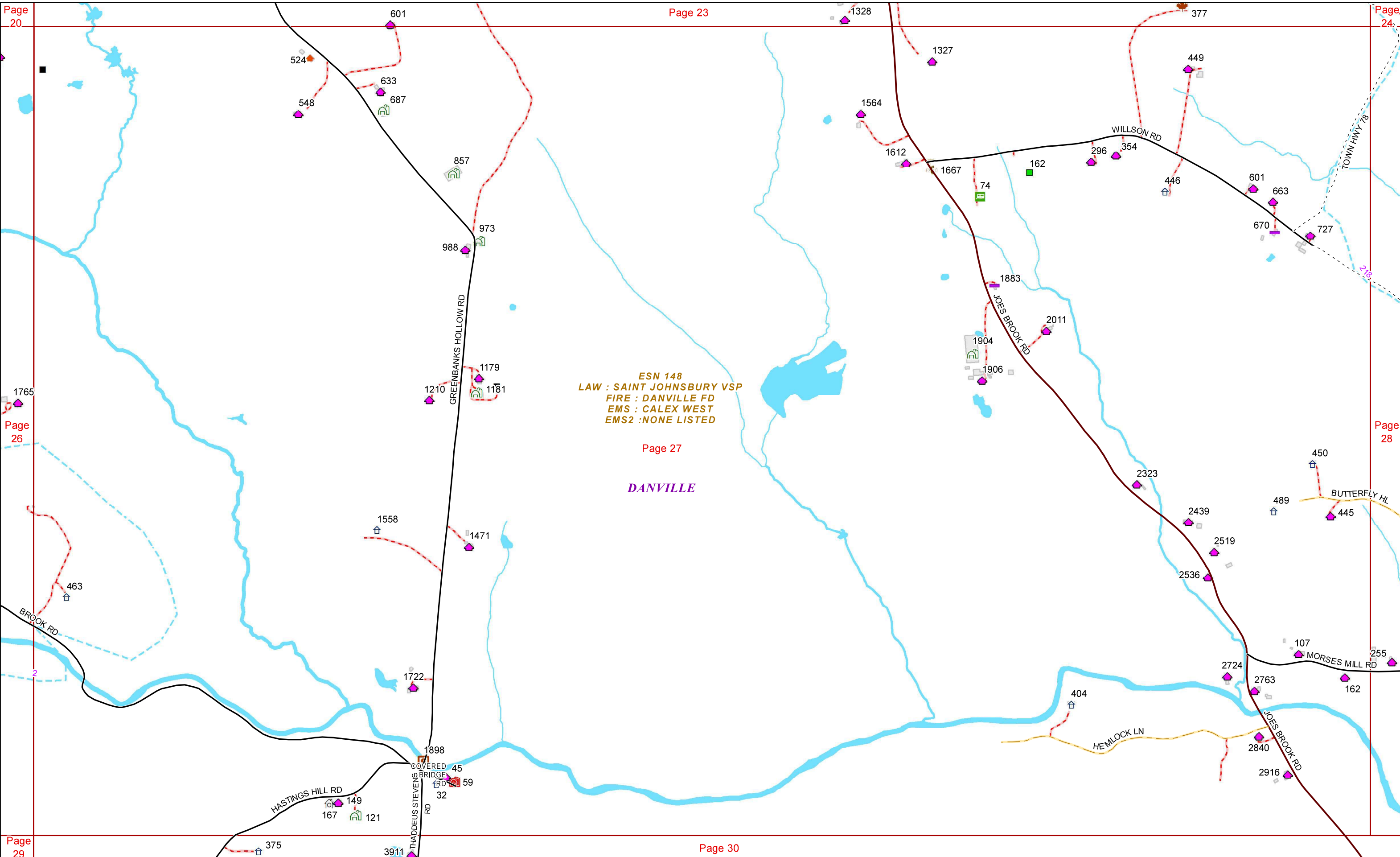


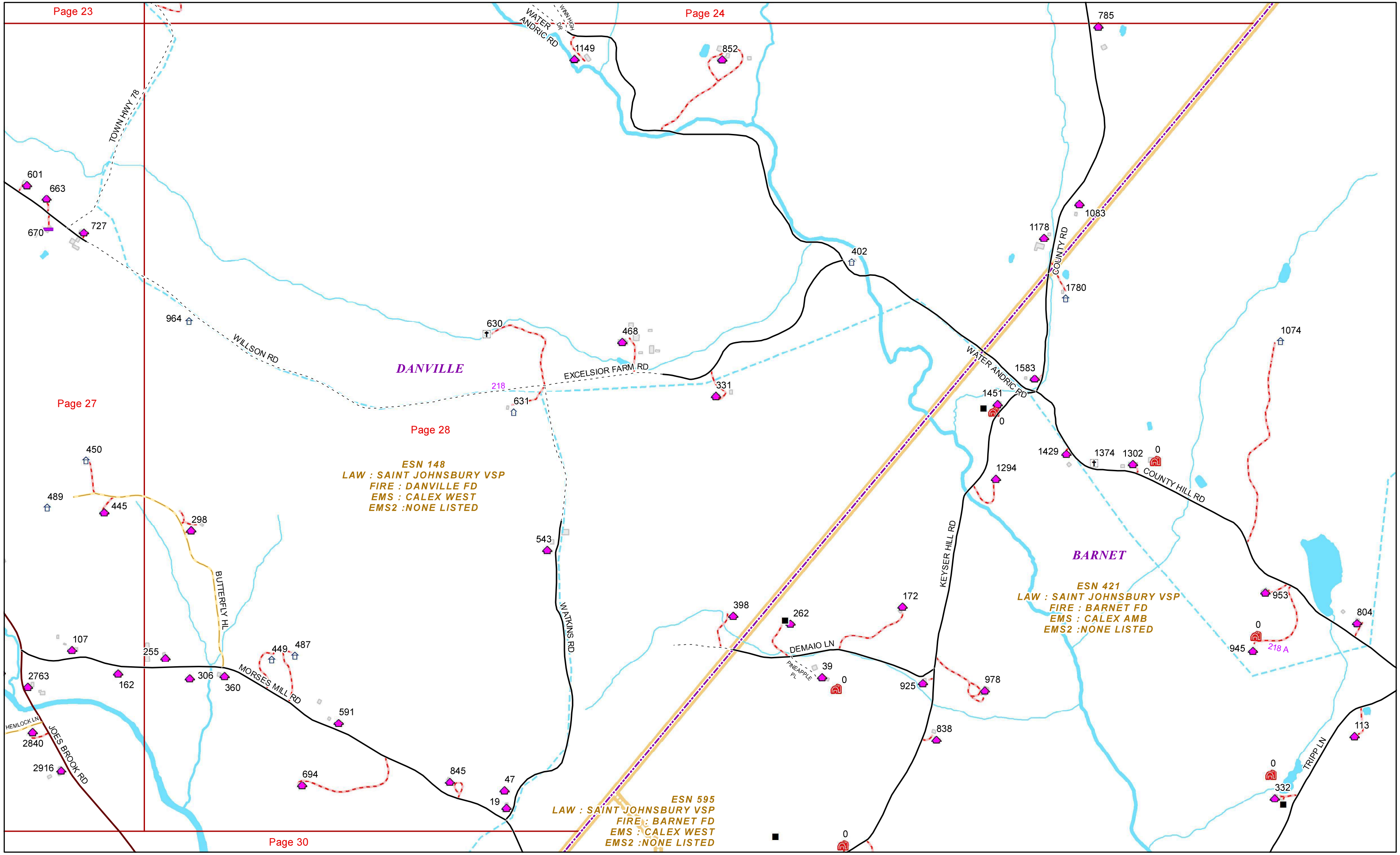


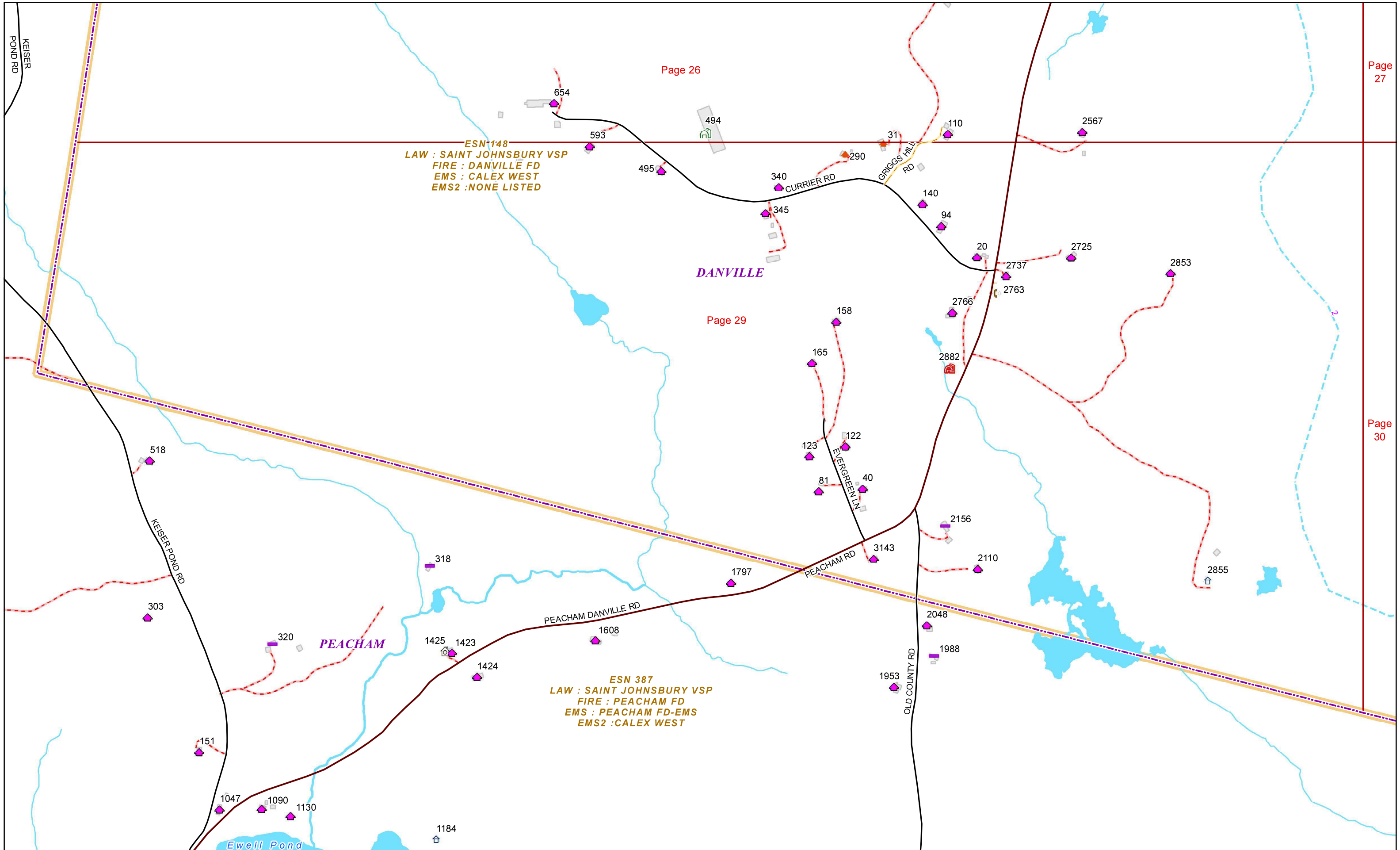
ESN 148
 LAW : SAINT JOHNSBURY VSP
 FIRE : DANVILLE FD
 EMS : CALEX WEST
 EMS2 : NONE LISTED

Page 27

DANVILLE







Page 26

Page 27

ESN 148
LAW : SAINT JOHNSBURY VSP
FIRE : DANVILLE FD
EMS : CALEX WEST
EMS2 : NONE LISTED

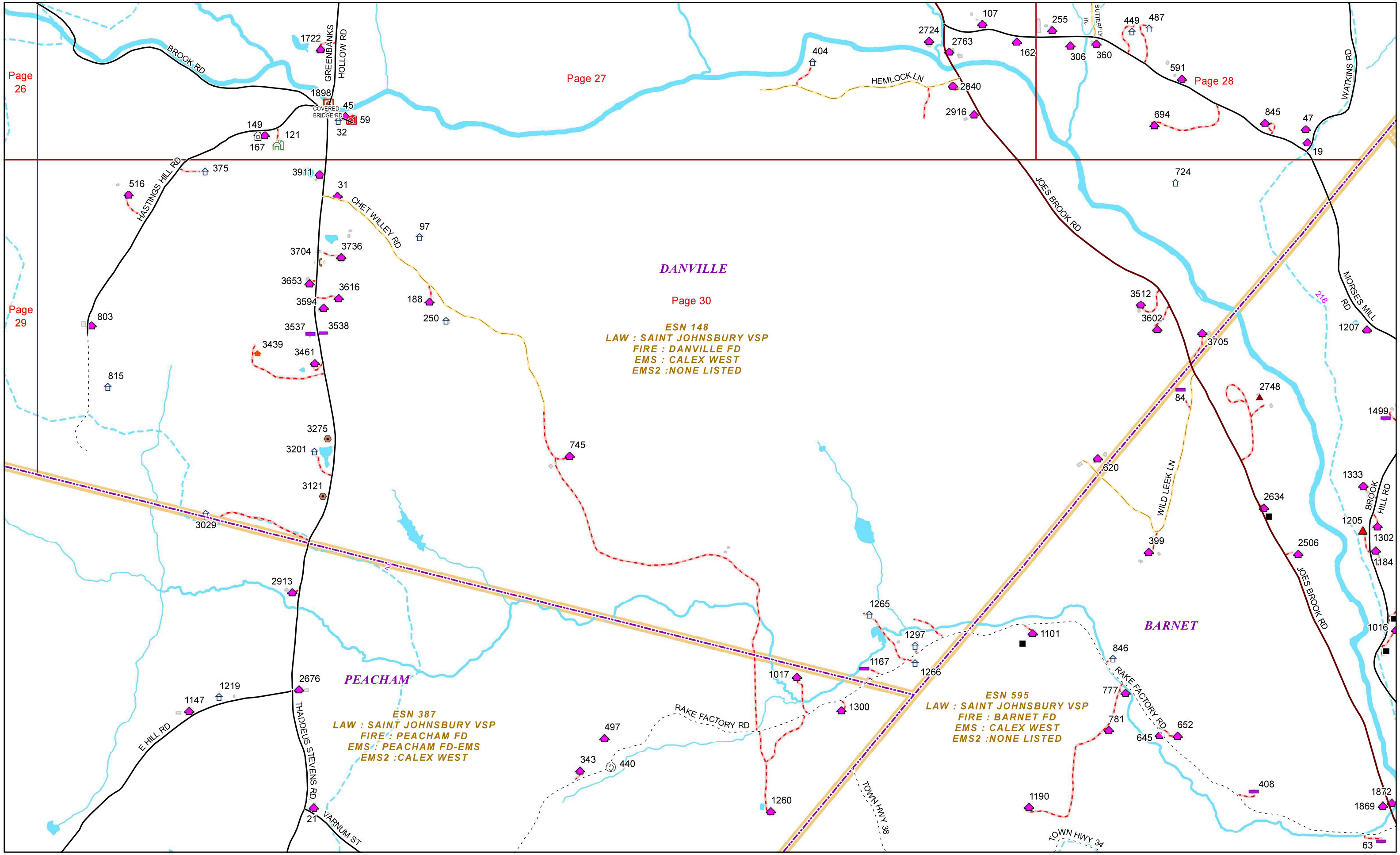
DANVILLE

Page 29

Page 30

ESN 387
LAW : SAINT JOHNSBURY VSP
FIRE : PEACHAM FD
EMS : PEACHAM FD-EMS
EMS2 : CALEX WEST





Page 27

Page 28

DANVILLE

Page 30

ESN 148
LAW : SAINT JOHNSBURY VSP
FIRE : DANVILLE FD
EMS : CALEX WEST
EMS2 : NONE LISTED

PEACHAM

ESN 387
LAW : SAINT JOHNSBURY VSP
FIRE : PEACHAM FD
EMS : PEACHAM FD-EMS
EMS2 : CALEX WEST

BARNET

ESN 595
LAW : SAINT JOHNSBURY VSP
FIRE : BARNET FD
EMS : CALEX WEST
EMS2 : NONE LISTED

