


VERMONT E9-1-1 MapBook

East Haven

E9-1-1 MapBook with GIS Data

Use constraints: The 9-1-1 related data layers (Esites, Landmarks, Roads, Driveways, Footprints, Atlas Sheets, ESZ, etc.) were developed and designed for Enhanced 9-1-1 purposes only. The user should understand that the nature of the Enhanced 9-1-1 data layers means they are never complete. **Each municipal government is responsible for maintenance of the E9-1-1 database.** Other data (non-E9-1-1 related) used in the Vermont E9-1-1 MapBook is acquired from the Vermont Center for Geographic Information (VCGI) (vcgi.vermont.gov) and local Regional Planning Commissions.

Disclaimer:

This Vermont E9-1-1 MapBook and GIS data is for general reference only. Data layers that appear on the map may or may not be accurate, current or otherwise reliable. The E9-1-1 Board and the State of Vermont make no representations of any kind, including but not limited to the warranties of merchantability or fitness for a particular use, not are any such warranties to be implied with respect to the GIS data and MapBook.

For Questions/Updates:
 Contact VT Enhanced 9-1-1 Board:
 Phone: 802-828-4911
 Email: e911.info@vermont.gov
 Website: e911.vermont.gov



























11/22/2022



























































Legend





























ESITES




























SITETYPE

-  **COMMERCIAL
-  **CULTURAL
-  **EDUCATIONAL
-  **GOVERNMENT
-  **INDUSTRIAL
-  **OTHER COMMERCIAL
-  **PUBLIC GATHERING
-  **UTILITY
-  ABANDONED
-  ACCESS POINT
-  ACCESSORY BARN
-  ACCESSORY BUILDING
-  AIR SUPPORT / MAINTENANCE FACILITY
-  AIR TRAFFIC CONTROL CENTER / COMMAND CENTER
-  AIRPORT TERMINAL
-  AMBULANCE SERVICE
-  AUDITORIUM / CONCERT HALL / THEATER / OPERA HOUSE
-  BANK
-  BOAT RAMP / DOCK
-  BORDER CROSSING
-  BORDER PATROL
-  BREWERY
-  BUS STATION / DISPATCH FACILITY
-  CAMP
-  CAMPGROUND
-  CEMETERY

-  CITY / TOWN HALL
-  COAST GUARD
-  COLLEGE / UNIVERSITY
-  COMMERCIAL CONSTRUCTION SERVICE
-  COMMERCIAL FARM
-  COMMERCIAL GARAGE
-  COMMERCIAL W/RESIDENCE
-  COMMUNICATION BOX
-  COMMUNICATION TOWER
-  COMMUNITY / RECREATION FACILITY
-  CONDOMINIUM
-  COURT HOUSE
-  CUSTOMS SERVICE
-  DAY CARE FACILITY
-  DEVELOPMENT SITE
-  EBS TOWER
-  EMERGENCY PHONE / CALLBOX
-  FAIR / EXHIBITION/ RODEO GROUNDS
-  FERRY TERMINAL / DISPATCH FACILITY
-  FIRE STATION
-  FISH FARM / HATCHERY
-  FITNESS FACILITY
-  FOOD DISTRIBUTION CENTER
-  GAS STATION
-  GATED W/BUILDING
-  GATED W/O BUILDING
-  GOLF COURSE
-  GRAVEL PIT / QUARRY / MINE




















-  GREENHOUSE / NURSERY
-  GROCERY STORE
-  HARBOR / MARINA
-  HAZARDOUS MATERIALS FACILITY
-  HAZARDOUS STORAGE FACILITY
-  HEALTH CLINIC
-  HELIPAD / HELIPORT / HELISPOT
-  HISTORIC SITE / POINT OF INTEREST
-  HOSPITAL / MEDICAL CENTER
-  HOUSE OF WORSHIP
-  HYDROELECTRIC FACILITY
-  ICE ARENA
-  INSTITUTIONAL RESIDENCE / DORM / BARRACKS
-  LANDFILL
-  LAW ENFORCEMENT
-  LIBRARY
-  LODGING B&B / HOTEL / MOTEL / INN
-  LOOKOUT TOWER
-  LUMBER MILL / SAW MILL
-  MANUFACTURING FACILITY
-  MOBILE HOME
-  MORGUE
-  MULTI-FAMILY DWELLING
-  MUSEUM
-  NATIONAL GUARD /
-  NUCLEAR FACILITY
-  NURSING HOME / LONG TERM CARE
-  OFFICE BUILDING

-  OIL / GAS FACILITY
-  OTHER
-  OTHER RESIDENTIAL
-  OUTPATIENT CLINIC
-  PARK AND RIDE / COMMUTER
-  PHARMACY
-  PICNIC AREA
-  POST OFFICE
-  PRISON / CORRECTIONAL FACILITY
-  PRIVATE AND EXPRESS SHIPPING FACILITY
-  PSAP
-  PUBLIC BEACH
-  PUBLIC TELEPHONE
-  PUBLIC WATER SUPPLY INTAKE
-  PUBLIC WATER SUPPLY WELL
-  PUMP STATION
-  RACE TRACK / DRAGSTRIP
-  RAILROAD STATION
-  RESIDENTIAL FARM
-  REST STOP / ROADSIDE PARK
-  RESTAURANT
-  RETAIL FACILITY
-  RV HOOKUP
-  SCHOOL K / 12
-  SEASONAL HOME
-  SHOOTING RANGE
-  SINGLE FAMILY DWELLING
-  SKI AREA / ALPINE





-  SOLAR FACILITY
-  SPORTS ARENA /
-  STATE CAPITOL
-  STATE GARAGE
-  STATE GOVERNMENT FACILITY
-  STATE PARK
-  STORAGE UNITS
-  SUBSTATION
-  SUGARHOUSE
-  TEMPORARY STRUCTURE
-  TOWN GARAGE
-  TOWN OFFICE
-  TRAILHEAD
-  TRANSFER STATION
-  UNKNOWN
-  US FOREST FACILITY
-  US GOVERNMENT FACILITY
-  UTILITY POLE W/PHONE
-  VETERINARY HOSPITAL / CLINIC
-  VISITOR / INFORMATION CENTER
-  WAREHOUSE
-  WASTE / BIOMASS FACILITY
-  WASTEWATER TREATMENT PLANT
-  WATER TANK
-  WATER TOWER
-  WIND FACILITY / WIND TOWER
-  YOUTH CAMP

Legend

Roads

-  Interstate Highway
-  US Highway
-  State Highway
-  Town Highway Class 1
-  Town Highway Class 2
-  Town Highway Class 3
-  Town Highway Class 4
-  Private
-  Driveway
-  Discontinued Road
-  Legal Trail
-  Ferry
-  Military - no public access
-  National Forest Highway
-  State Forest Highway
-  Proposed
-  Rivers
-  Driveways
-  Railroad

Hydrants

-  Drafting Site
-  Dry Hydrant
-  Municipal Hydrant
-  Pressurized Hydrant

Townline





Emergency Service Zones



FootPrints

-  Airport
-  Solar Field
-  Alpine Trail Easiest
-  Alpine Trail Intermediate
-  Alpine Trail Advanced
-  Alpine Trail Expert
-  Alpine Glade Marked
-  Alpine Glade Not Marked
-  Building
-  Farm
-  Golf Course
-  Quarry
-  Park
-  Shopping Center
-  Stadium/Arena
-  Other

Addressing Error

-  Orange - Duplicated Addressed Building
-  Yellow - Unnumbered Building

Named Roads

-- A --

Community	Low	High	Pages
AUSTIN RD	EAST HAVEN	1	224 5

-- B --

Community	Low	High	Pages
BEAN BROOK RD	EAST HAVEN	1	122 4

-- C --

Community	Low	High	Pages
COMMUNITY BUILDING RD	EAST HAVEN	1	140 5,6
CROSS ST	EAST HAVEN	1	68 6

-- D --

Community	Low	High	Pages
DETHS HL	EAST HAVEN	1	92 6

-- E --

Community	Low	High	Pages
E HILL RD	NEWARK	1	228 4

-- G --

Community	Low	High	Pages
GEORGES BLVD	EAST HAVEN	1	574 5
GEORGES BLVD	EAST HAVEN	575	982 5,7,9
GEORGES BLVD	EAST HAVEN	983	1658 9

-- H --

Community	Low	High	Pages
HAVEN ST	EAST HAVEN	1	78 6

-- I --

Community	Low	High	Pages
ISLAND POND RD	NEWARK	1	190 4

-- J --

Community	Low	High	Pages
JACK BROOK RD	EAST HAVEN	1	479 1,2

JERRY RD
 JERRY RD
 JOHN IRWIN RD

-- L --

LABAY PL
 LINE BROOK RD
 LINE BROOK RD
 LINE BROOK RD
 LINE BROOK RD
 LOST NATION RD
 LOST NATION RD
 LOST NATION RD
 LOST NATION RD

-- M --

MADISON BROOK RD
 MADISON BROOK RD
 MAPLE ST
 MAPLE ST
 MAPLE ST EXT
 MOCCASIN ML
 MORRISSEY PL
 MOULTHROP RD
 MOUNTAIN RD
 MOUNTAIN RD
 MOUNTAIN RD
 MOUNTAIN RD

-- O --

OLSON DR

-- P --

PUMPHOUSE RD

-- R --

RADAR RD
 RADAR RD

EAST HAVEN 1 50 5,6
 EAST HAVEN 51 176 5
 EAST HAVEN 1 2474 9

EAST HAVEN 1 453 1,2
 EAST HAVEN 1 742 9
 EAST HAVEN 1297 1305 9
 GRANBY 0 1306 9
 GRANBY 743 1296 9
 EAST HAVEN 32 2775 2,4
 EAST HAVEN 2776 2961 1, 2
 EAST HAVEN 2962 3766 1
 NEWARK 1 31 4

EAST HAVEN 2929 3657 3
 EAST HAVEN 2644 2928 3
 EAST HAVEN 1 132 6
 EAST HAVEN 133 188 6
 EAST HAVEN 1 42 6
 GRANBY 1133 1652 9
 EAST HAVEN 1 602 5,9
 EAST HAVEN 1 1040 4,5
 EAST HAVEN 1 571 6
 EAST HAVEN 1044 1266 5
 EAST HAVEN 572 769 6
 EAST HAVEN 770 1043 5,6

EAST HAVEN 1 50 6

EAST HAVEN 1 98 5,6

EAST HAVEN 1 1484 5,7
 EAST HAVEN 1485 8612 7,9

RICHARD BLVD
 RIVER RD
 RIVER RD
 ROCKY RD
 RUBYS RD

-- S --

SCHOOL ST
 SIMPSON RD

-- T --

THE OLD RD

-- U --

UNKNOWN

-- V --

VICTORIAN RD
 VT ROUTE 114
 VT ROUTE 114
 VT ROUTE 114
 VT ROUTE 114
 VT ROUTE 114

-- W --

WALTER RD
 WALTERS FARM RD

-- Y --

YOUNGS RD
 YOUNGS RD

Community	Low	High	Pages
EAST HAVEN	1	671	5
EAST HAVEN	1	84	4
EAST HAVEN	85	310	4,5
EAST HAVEN	1	132	6
EAST HAVEN	1	86	6

Community	Low	High	Pages
EAST HAVEN	1	666	6
EAST HAVEN	1	50	4

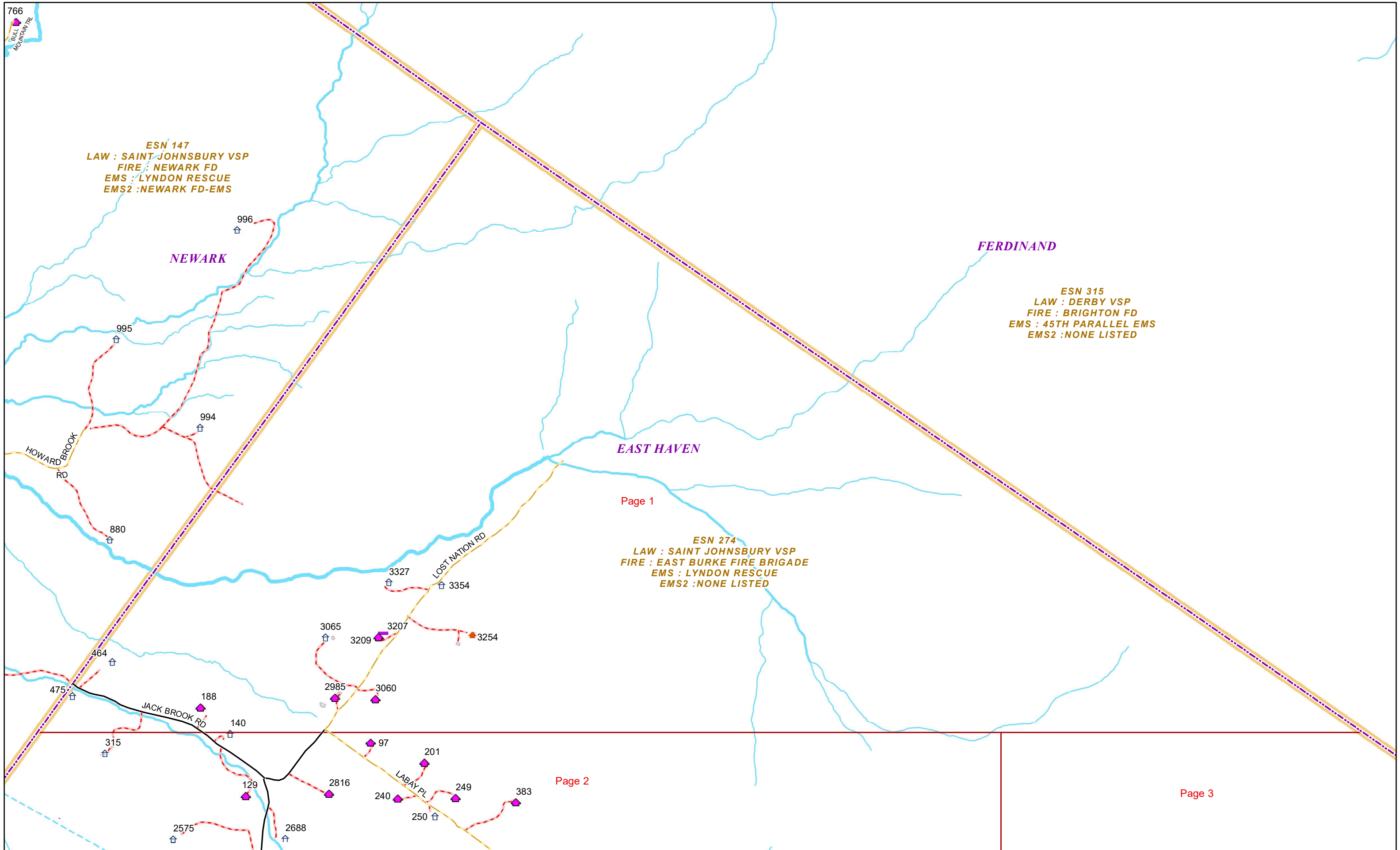
Community	Low	High	Pages
EAST HAVEN	1	63	6

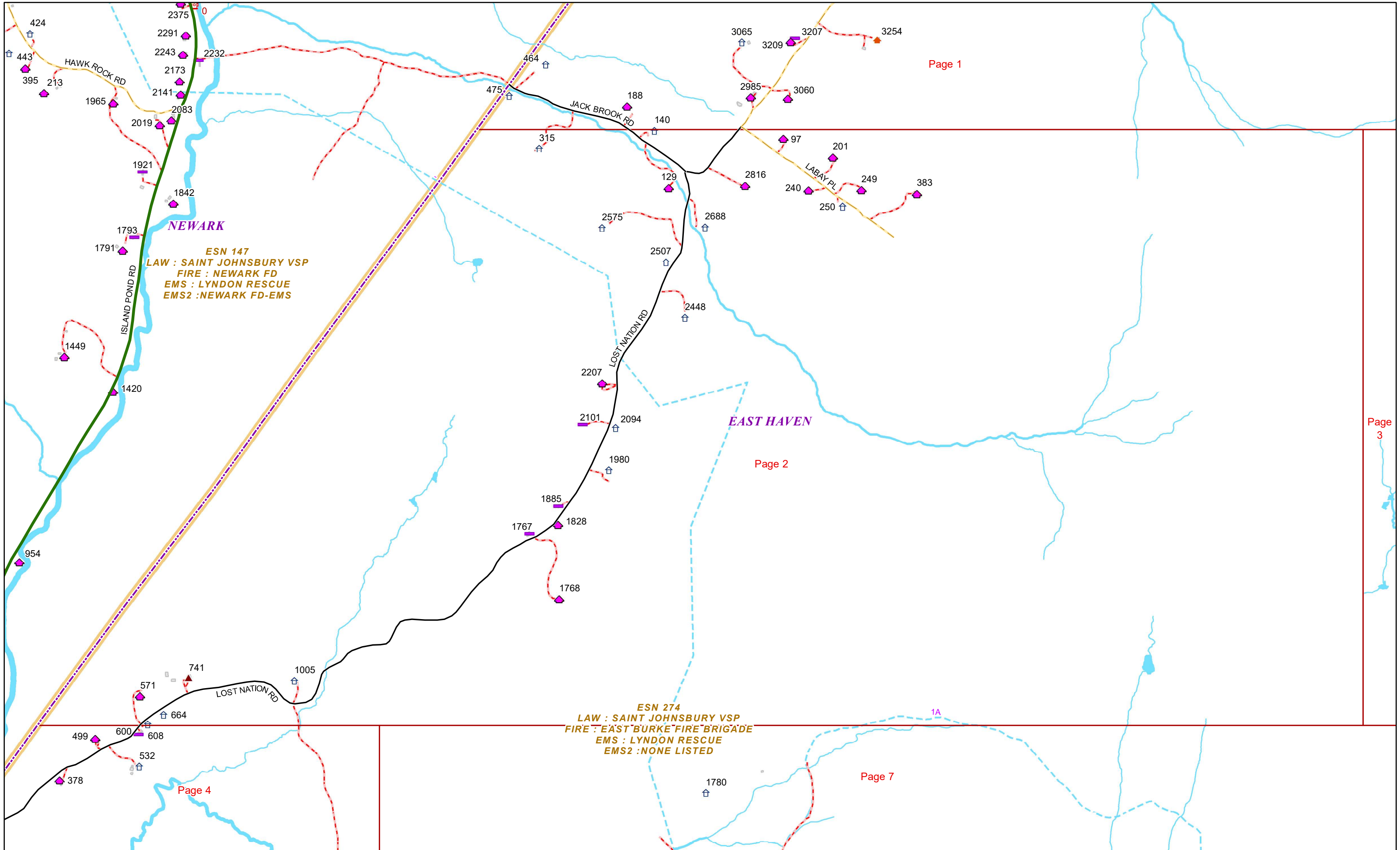
Community	Low	High	Pages
GRANBY	1	590	9

Community	Low	High	Pages
EAST HAVEN	1	280	4
BURKE	4703	4962	5
EAST HAVEN	1	184	5,6
EAST HAVEN	185	550	6
EAST HAVEN	551	1336	4,5,6
EAST HAVEN	1337	2190	4

Community	Low	High	Pages
BURKE	1	456	5
EAST HAVEN	1	1072	5,6

Community	Low	High	Pages
EAST HAVEN	1	564	5,6
EAST HAVEN	565	880	5





ESN 147
LAW : SAINT JOHNSBURY VSP
FIRE : NEWARK FD
EMS : LYNDON RESCUE
EMS2 : NEWARK FD-EMS

ESN 274
LAW : SAINT JOHNSBURY VSP
FIRE : EAST BURKE FIRE BRIGADE
EMS : LYNDON RESCUE
EMS2 : NONE LISTED

Page 1

Page 2

Page 3

Page 4

Page 7



EAST HAVEN

Page 3

ESN 274
LAW : SAINT JOHNSBURY VSP
FIRE : EAST BURKE FIRE BRIGADE
EMS : LYNDON RESCUE
EMS2 : NONE LISTED

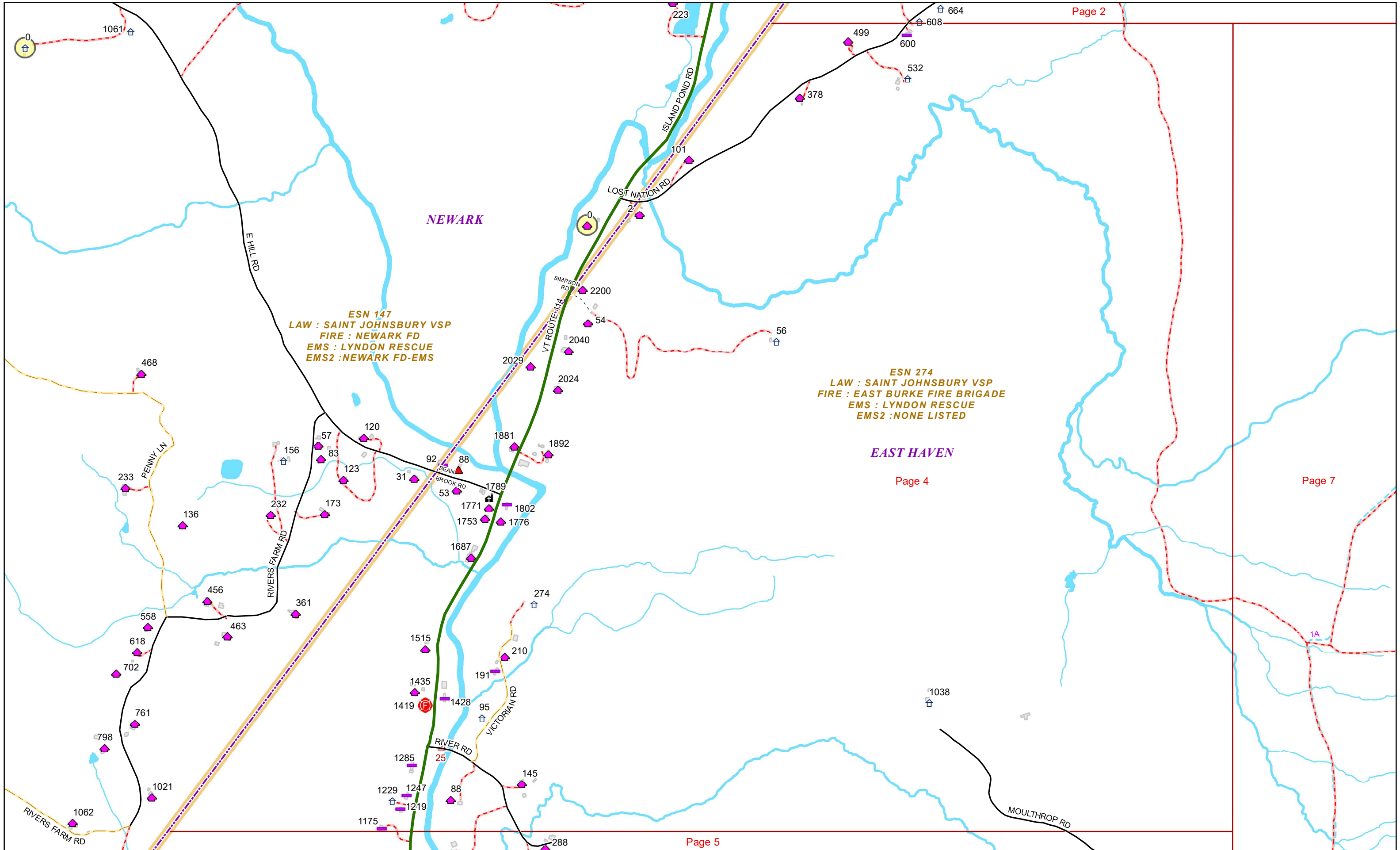
FERDINAND

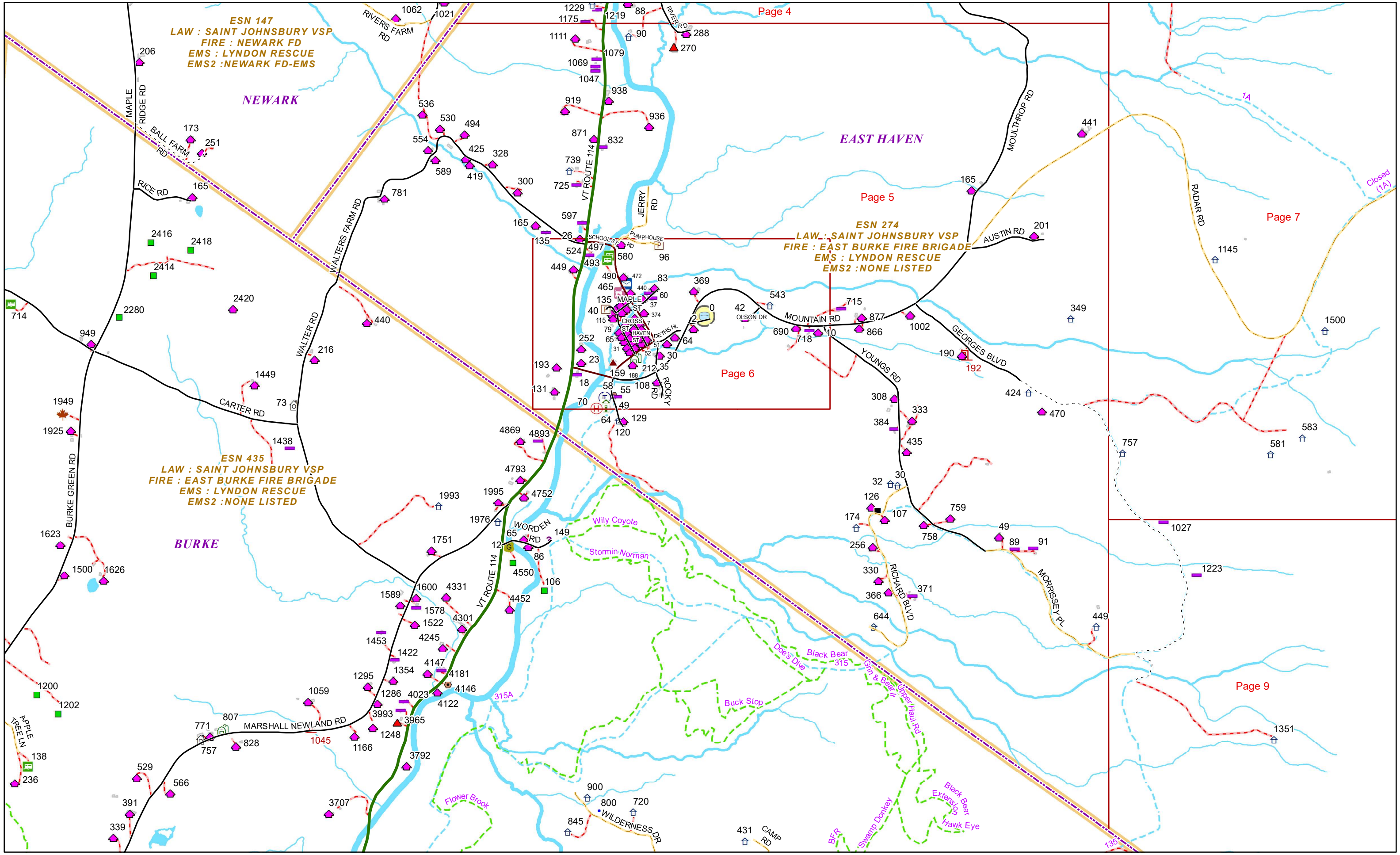
ESN 315
LAW : DERBY VSP
FIRE : BRIGHTON FD
EMS : 45TH PARALLEL EMS
EMS2 : NONE LISTED

2394

MADISON BROOK RD







Page 4

Page 5

Page 7

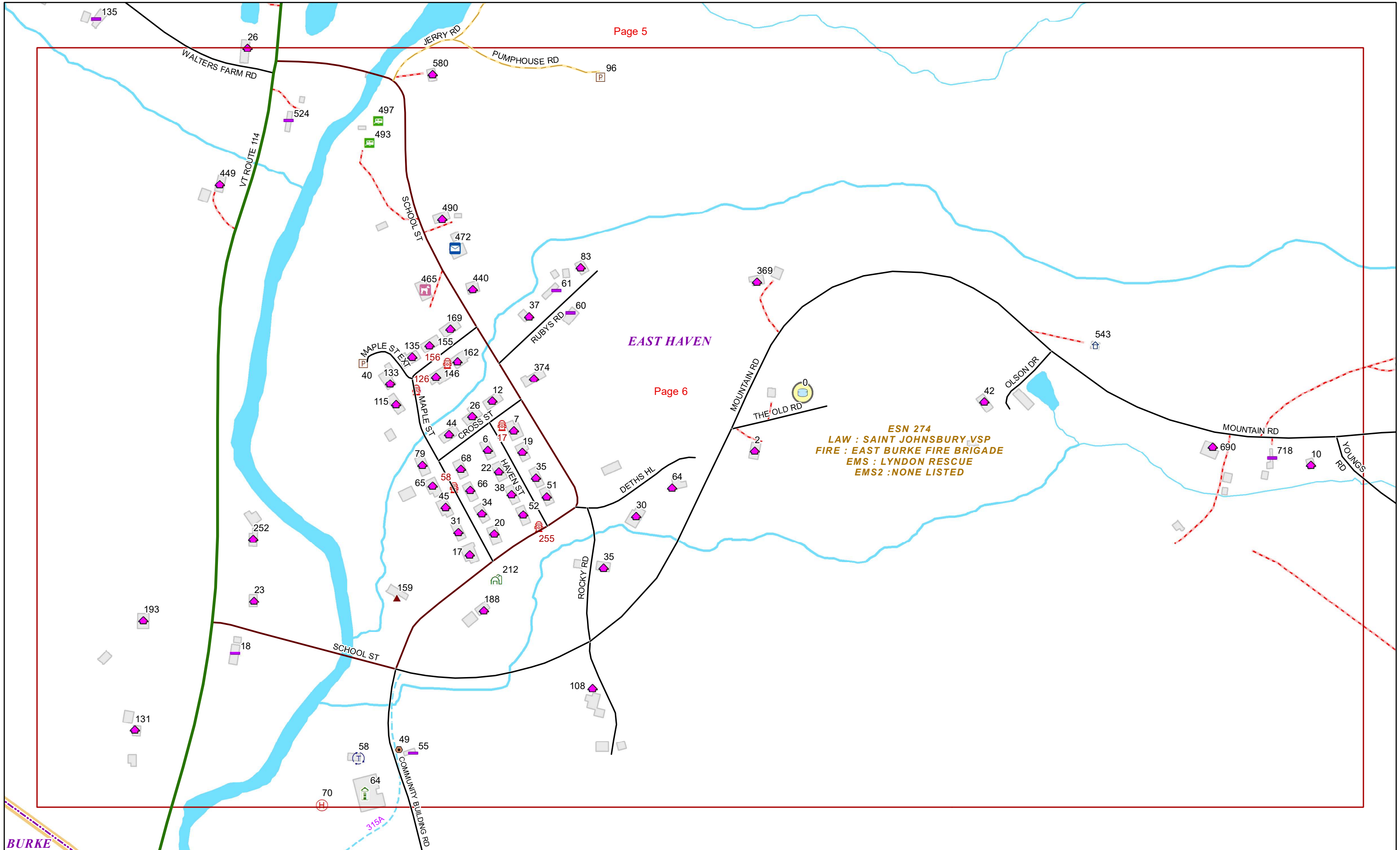
Page 6

Page 9



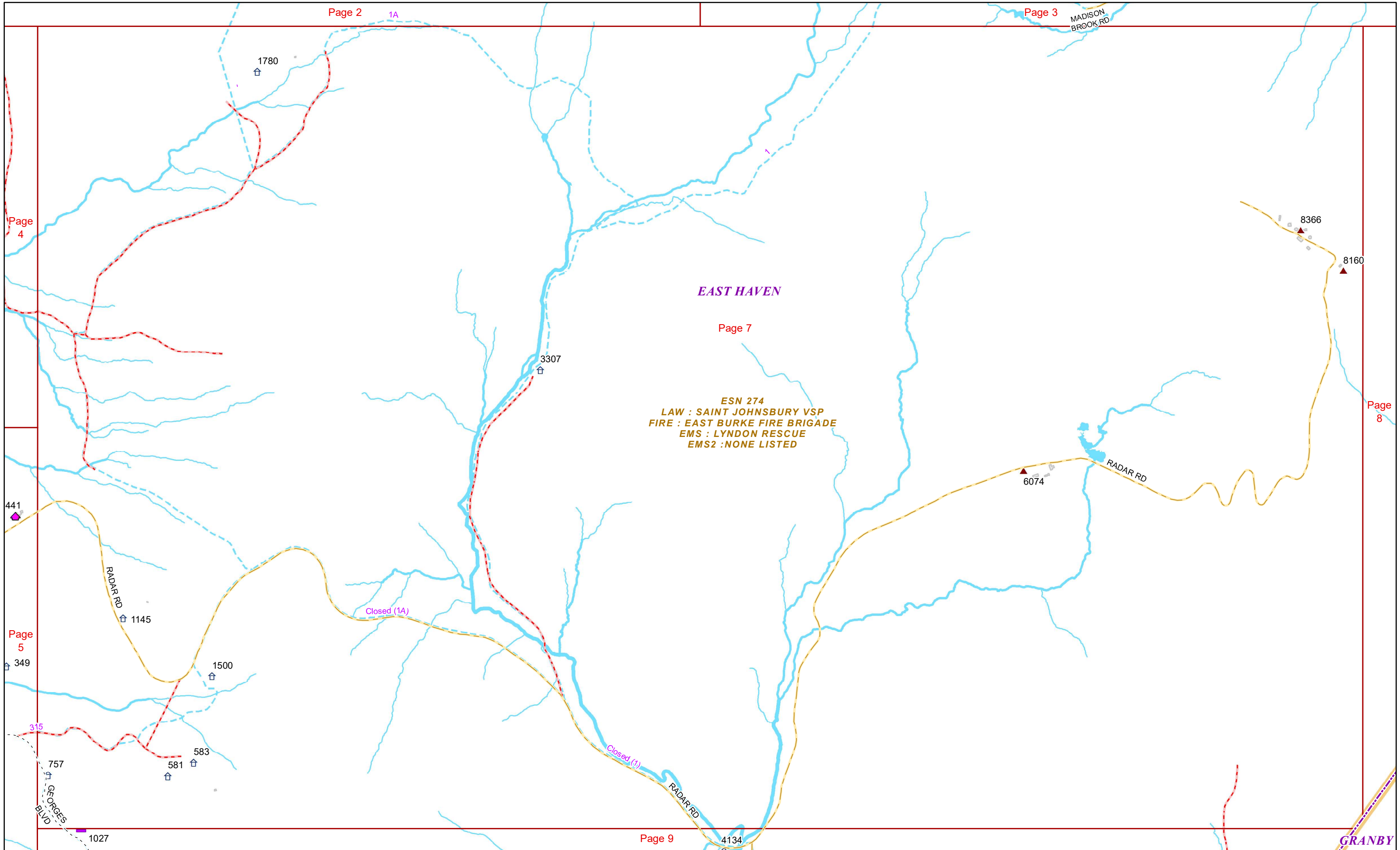
EAST HAVEN

ESN 274
LAW : SAINT JOHNSBURY VSP
FIRE : EAST BURKE FIRE BRIGADE
EMS : LYNDON RESCUE
EMS2 : NONE LISTED



BURKE

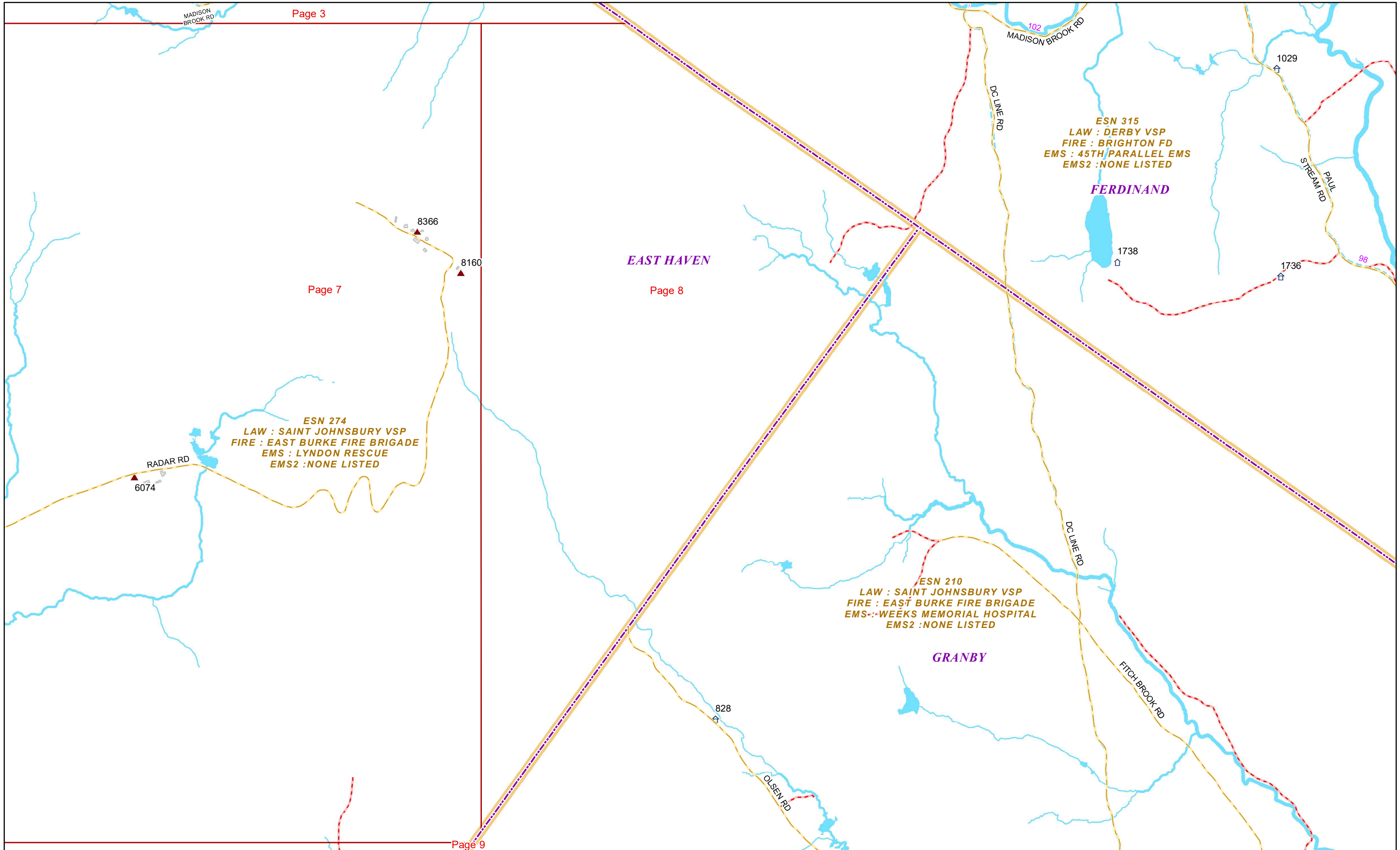




EAST HAVEN

ESN 274
LAW : SAINT JOHNSBURY VSP
FIRE : EAST BURKE FIRE BRIGADE
EMS : LYNDON RESCUE
EMS2 : NONE LISTED





Page 3

Page 7

Page 8

Page 9

ESN 274
LAW : SAINT JOHNSBURY VSP
FIRE : EAST BURKE FIRE BRIGADE
EMS : LYNDON RESCUE
EMS2 : NONE LISTED

ESN 315
LAW : DERBY VSP
FIRE : BRIGHTON FD
EMS : 45TH PARALLEL EMS
EMS2 : NONE LISTED

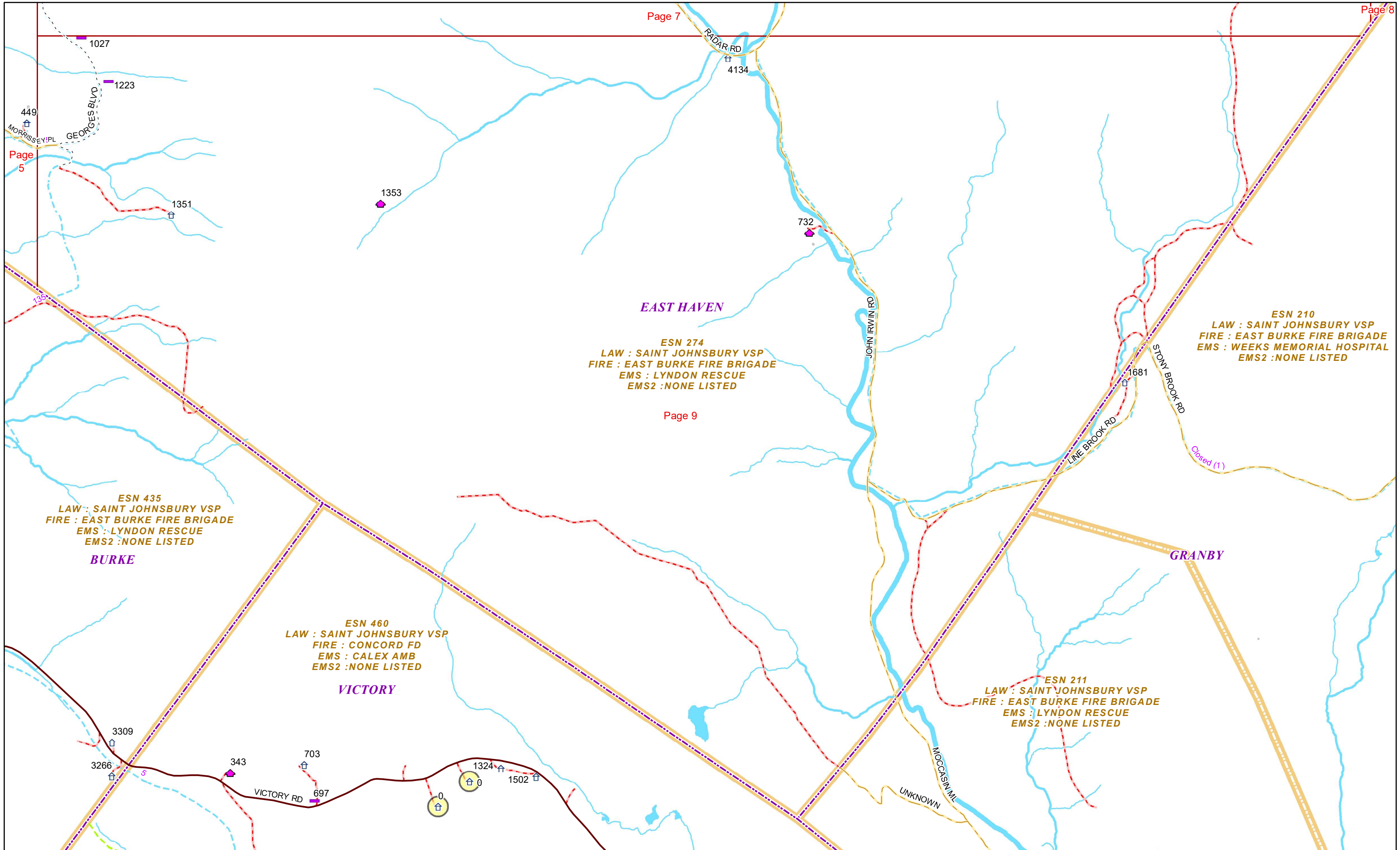
ESN 210
LAW : SAINT JOHNSBURY VSP
FIRE : EAST BURKE FIRE BRIGADE
EMS : WEEKS MEMORIAL HOSPITAL
EMS2 : NONE LISTED

EAST HAVEN

FERDINAND

GRANBY





EAST HAVEN

ESN 274
LAW : SAINT JOHNSBURY VSP
FIRE : EAST BURKE FIRE BRIGADE
EMS : LYNDON RESCUE
EMS2 : NONE LISTED

ESN 210
LAW : SAINT JOHNSBURY VSP
FIRE : EAST BURKE FIRE BRIGADE
EMS : WEEKS MEMORIAL HOSPITAL
EMS2 : NONE LISTED

ESN 435
LAW : SAINT JOHNSBURY VSP
FIRE : EAST BURKE FIRE BRIGADE
EMS : LYNDON RESCUE
EMS2 : NONE LISTED

BURKE

ESN 460
LAW : SAINT JOHNSBURY VSP
FIRE : CONCORD FD
EMS : CALEX AMB
EMS2 : NONE LISTED

VICTORY

ESN 211
LAW : SAINT JOHNSBURY VSP
FIRE : EAST BURKE FIRE BRIGADE
EMS : LYNDON RESCUE
EMS2 : NONE LISTED

GRANBY

